

WATER LEVEL REFERENCED TO AUSTRALIAN HEIGHT DATUM

----- DATA LOSS



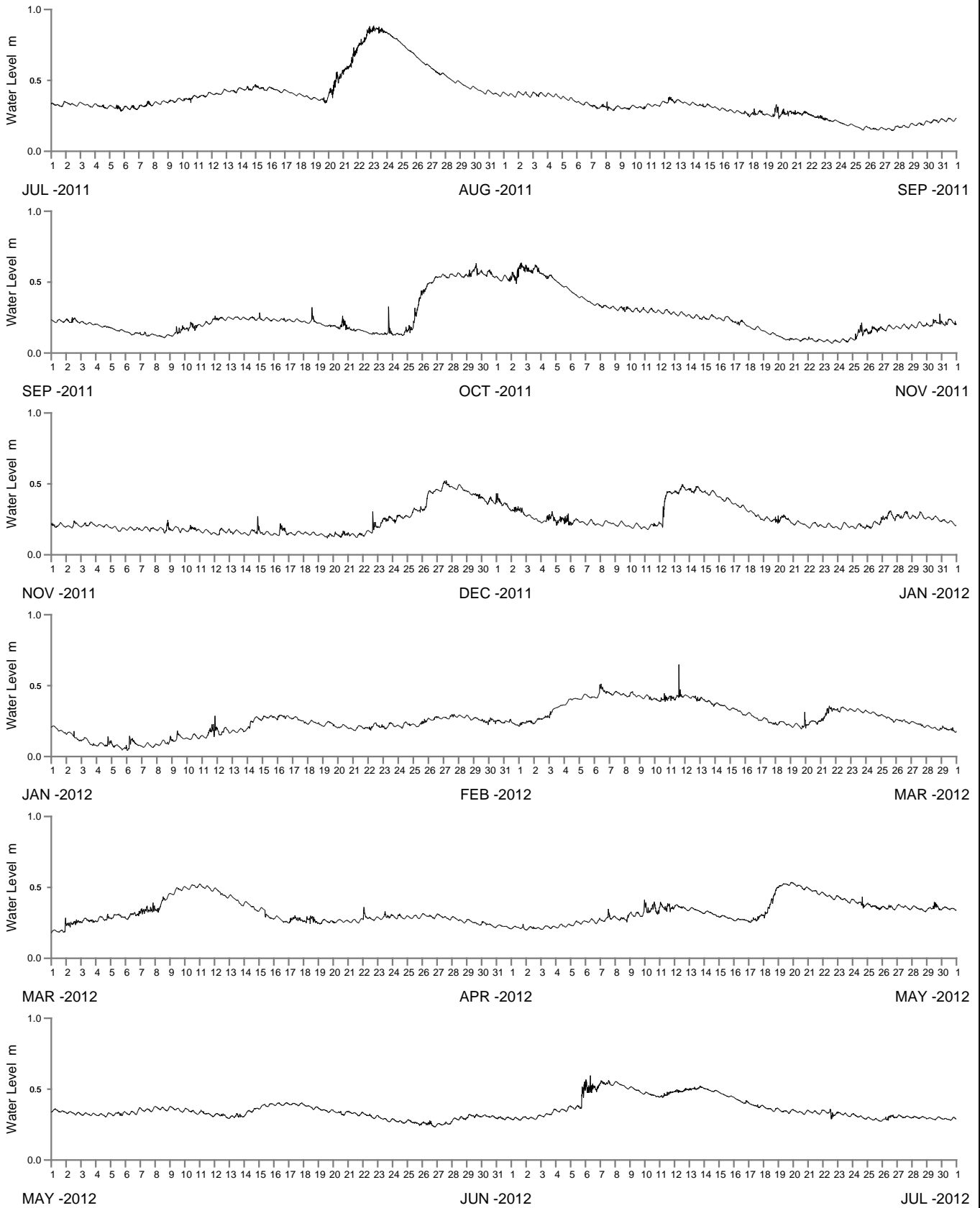
Public Works
Manly Hydraulics Laboratory

WALLARAH CREEK AT WALLARAH CREEK BRIDGE
2011-2012

MHL
Report 2157

Figure
152

DRAWING 2157-152



WATER LEVEL REFERENCED TO AUSTRALIAN HEIGHT DATUM

----- DATA LOSS



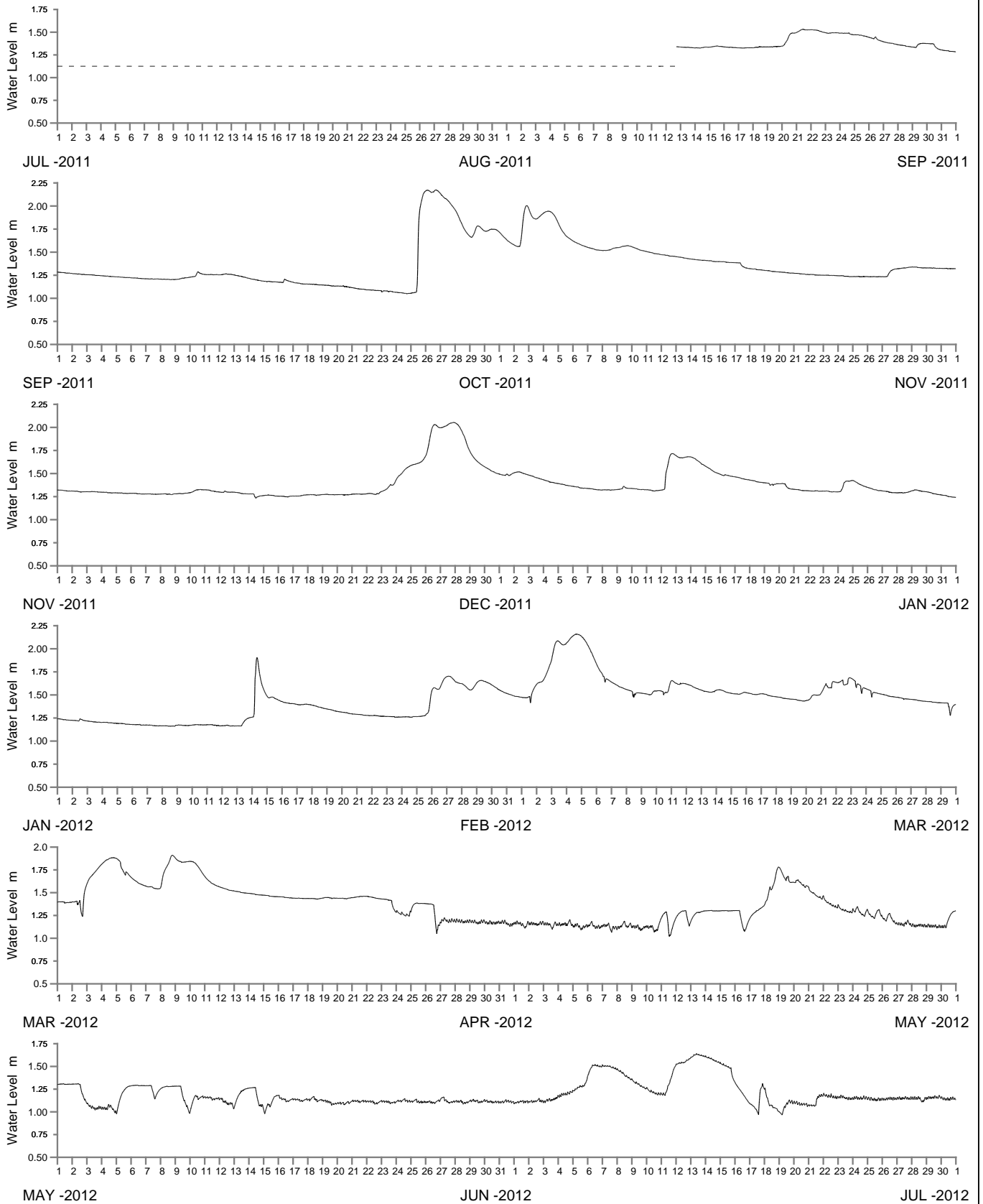
Public Works
Manly Hydraulics Laboratory

TUGGERAH LAKE AT TOUKLEY
2011-2012

MHL
Report 2157

Figure
153

DRAWING 2157-153



WATER LEVEL REFERENCED TO AUSTRALIAN HEIGHT DATUM

----- DATA LOSS



Public Works
Manly Hydraulics Laboratory

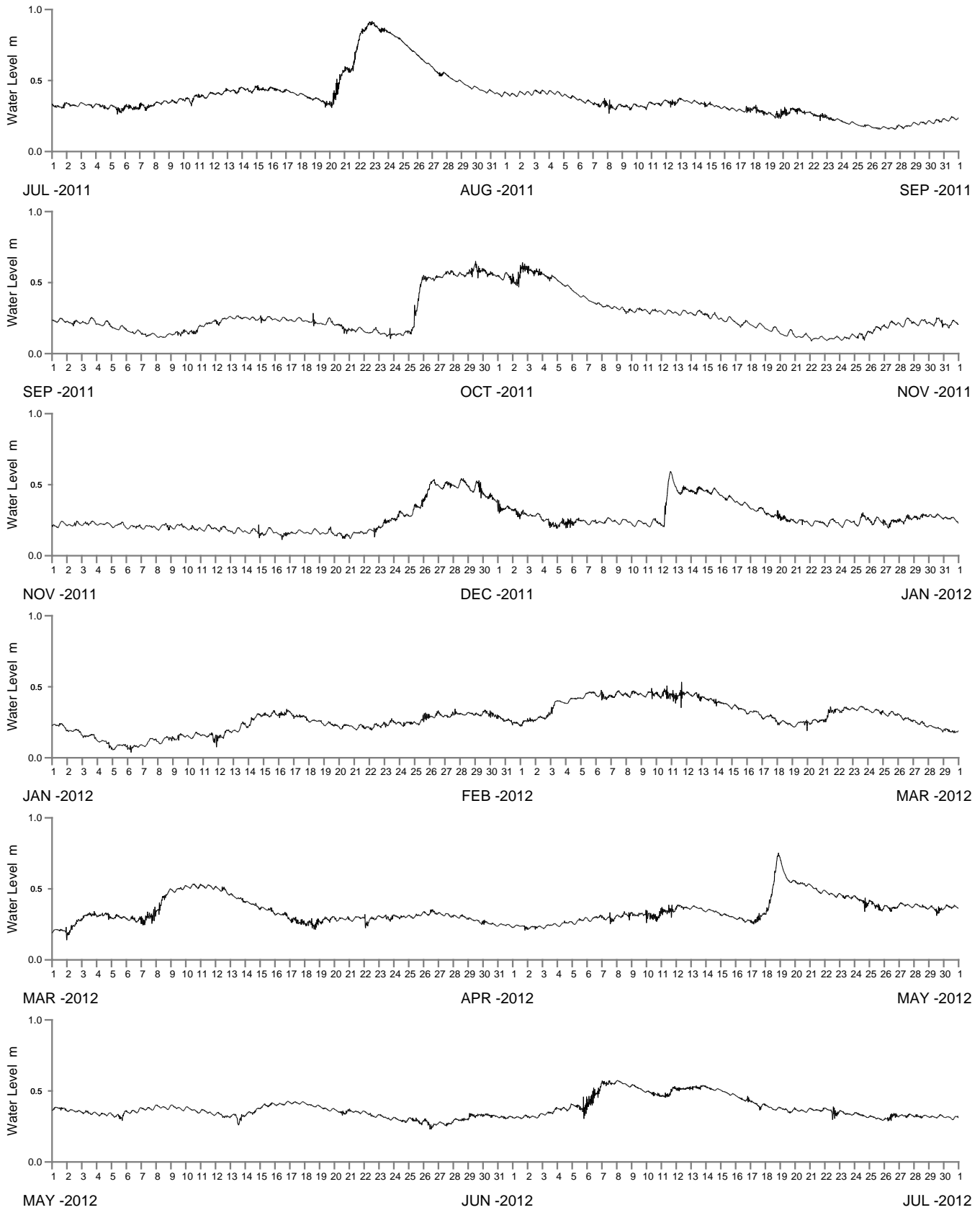
WYONG RIVER AT WYONG WEIR UPSTREAM
2011-2012

MHL
Report 2157

Figure

154

DRAWING 2157-154



WATER LEVEL REFERENCED TO AUSTRALIAN HEIGHT DATUM

----- DATA LOSS



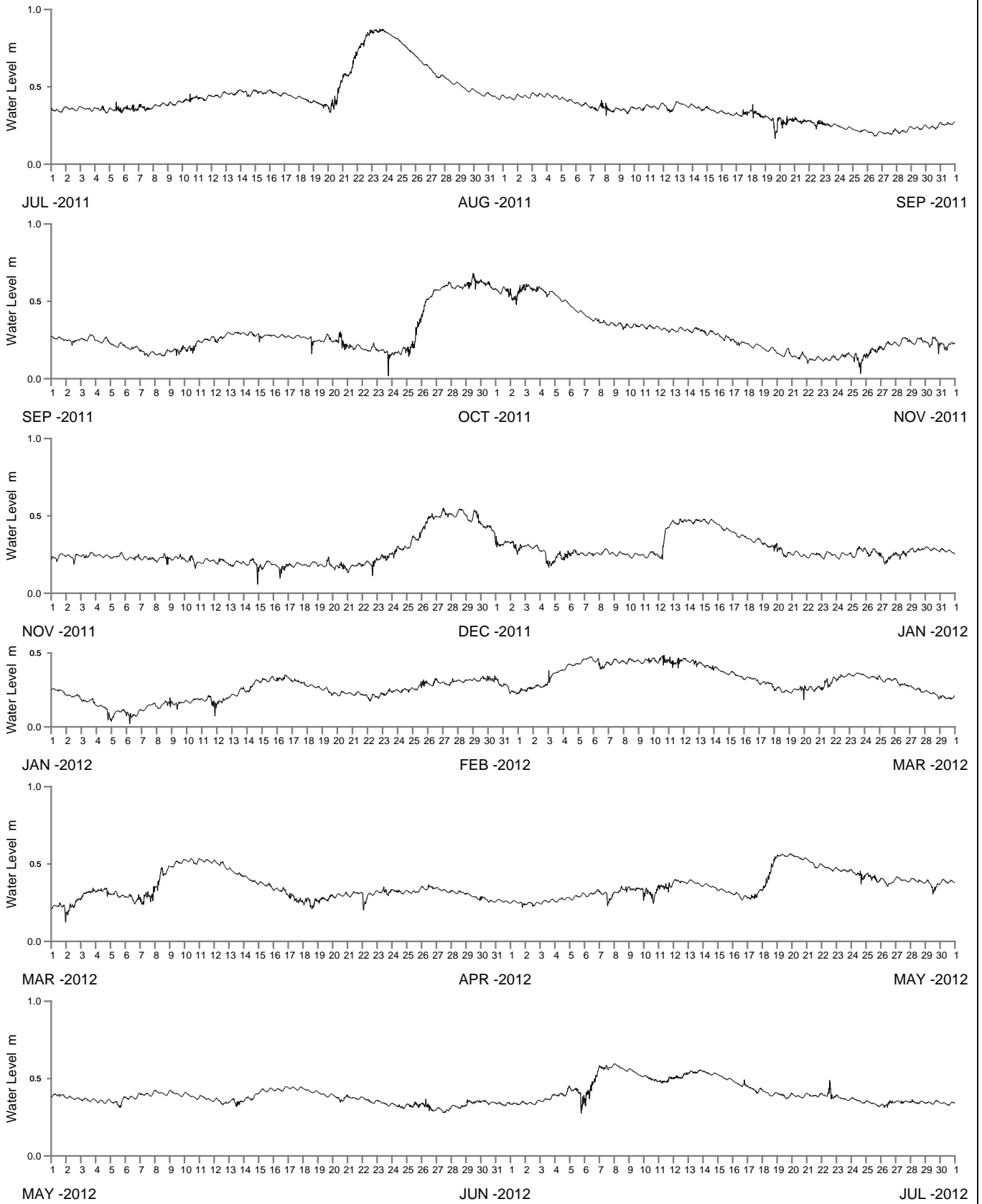
Public Works
Manly Hydraulics Laboratory

OURIMBAH CREEK AT LEES BRIDGE
2011-2012

MHL
Report 2157

Figure
155

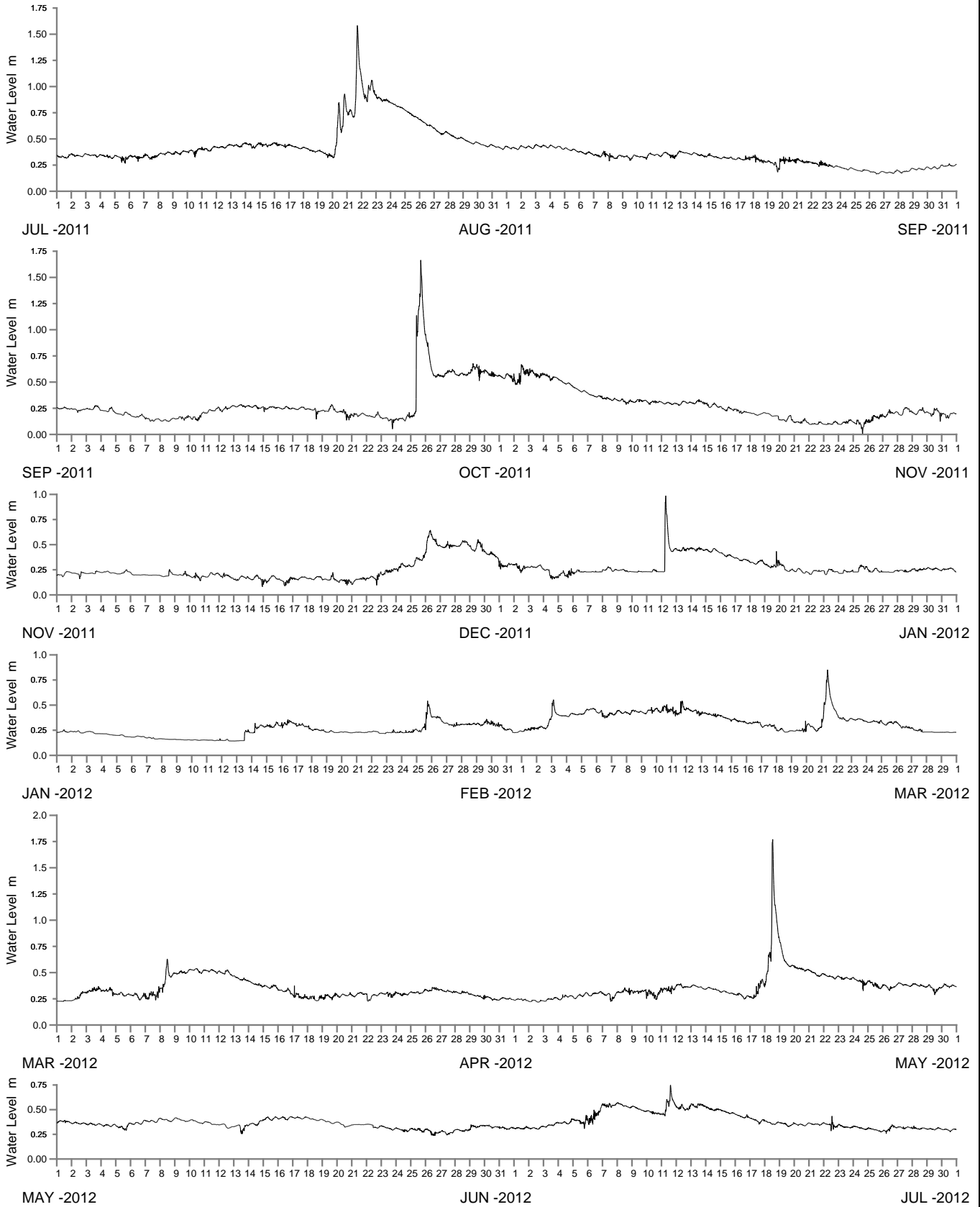
DRAWING 2157-155



WATER LEVEL REFERENCED TO AUSTRALIAN HEIGHT DATUM

----- DATA LOSS





WATER LEVEL REFERENCED TO AUSTRALIAN HEIGHT DATUM

----- DATA LOSS



Public Works
Manly Hydraulics Laboratory

TUMBI UMBI CREEK AT TUMBI UMBI
2011-2012

MHL
Report 2157

Figure
157

DRAWING 2157-157



0 5km
Image: Google Earth 2012



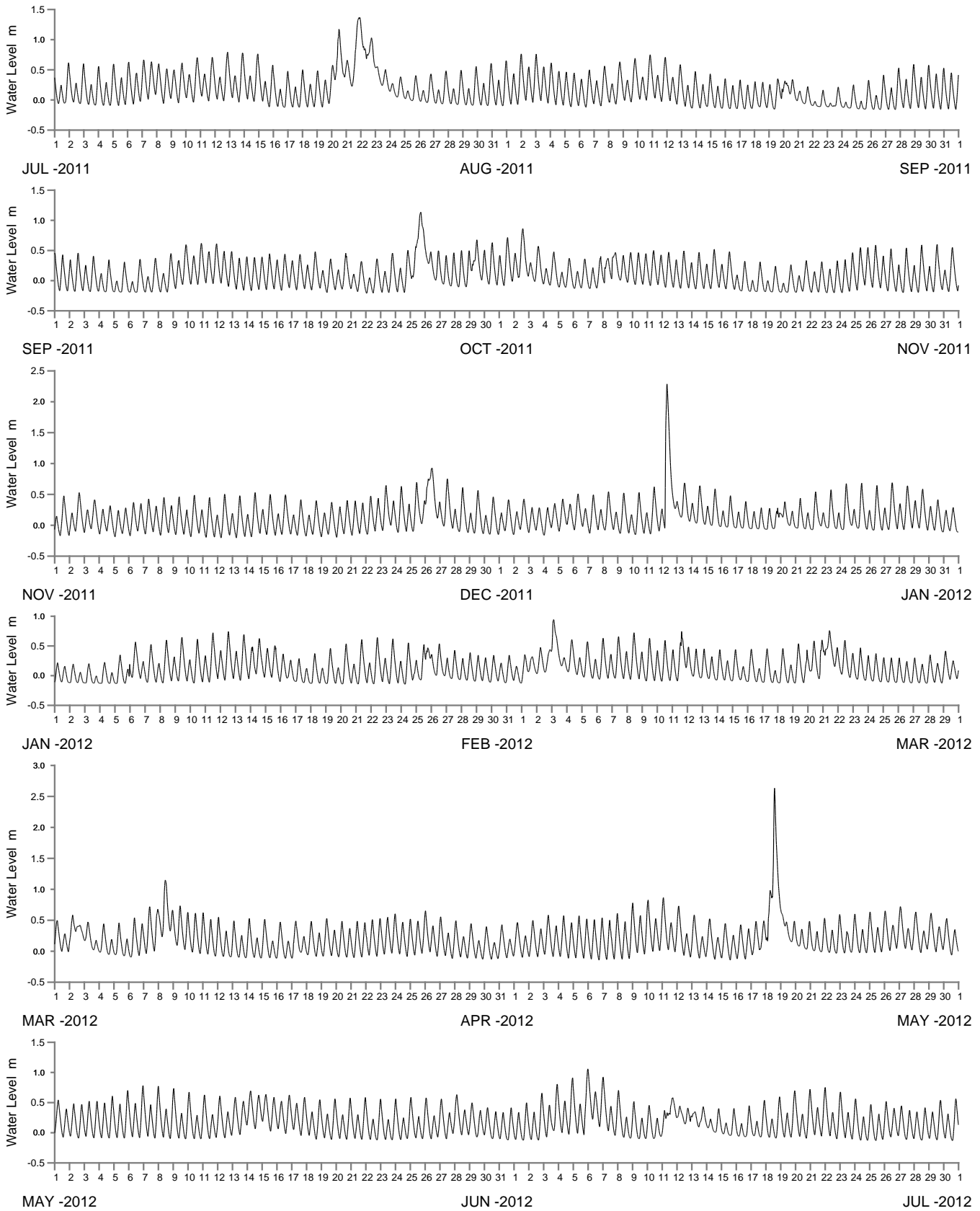
Public Works
Manly Hydraulics Laboratory

**STATION LOCATIONS
BRISBANE WATER REGION**

MHL
Report 2157

Figure
158

DRAWING 2157-158.cdr



WATER LEVEL REFERENCED TO AUSTRALIAN HEIGHT DATUM

----- DATA LOSS



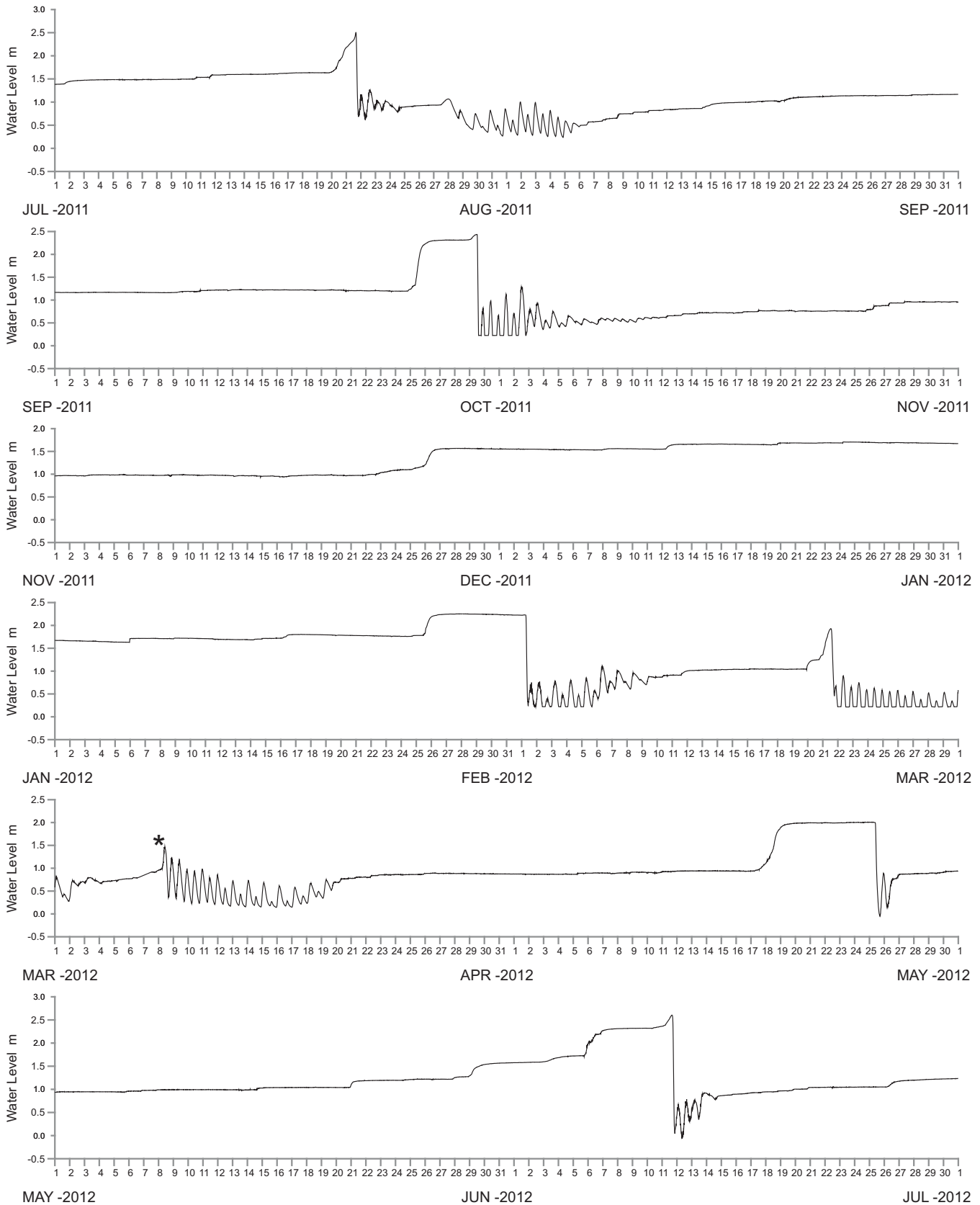
Public Works
Manly Hydraulics Laboratory

NARARA CREEK AT MANNS ROAD
2011-2012

MHL
Report 2157

Figure
159

DRAWING 2157-159



WATER LEVEL REFERENCED TO AUSTRALIAN HEIGHT DATUM

----- DATA LOSS

* ORIFICE EXTENDED 7 MARCH 2012



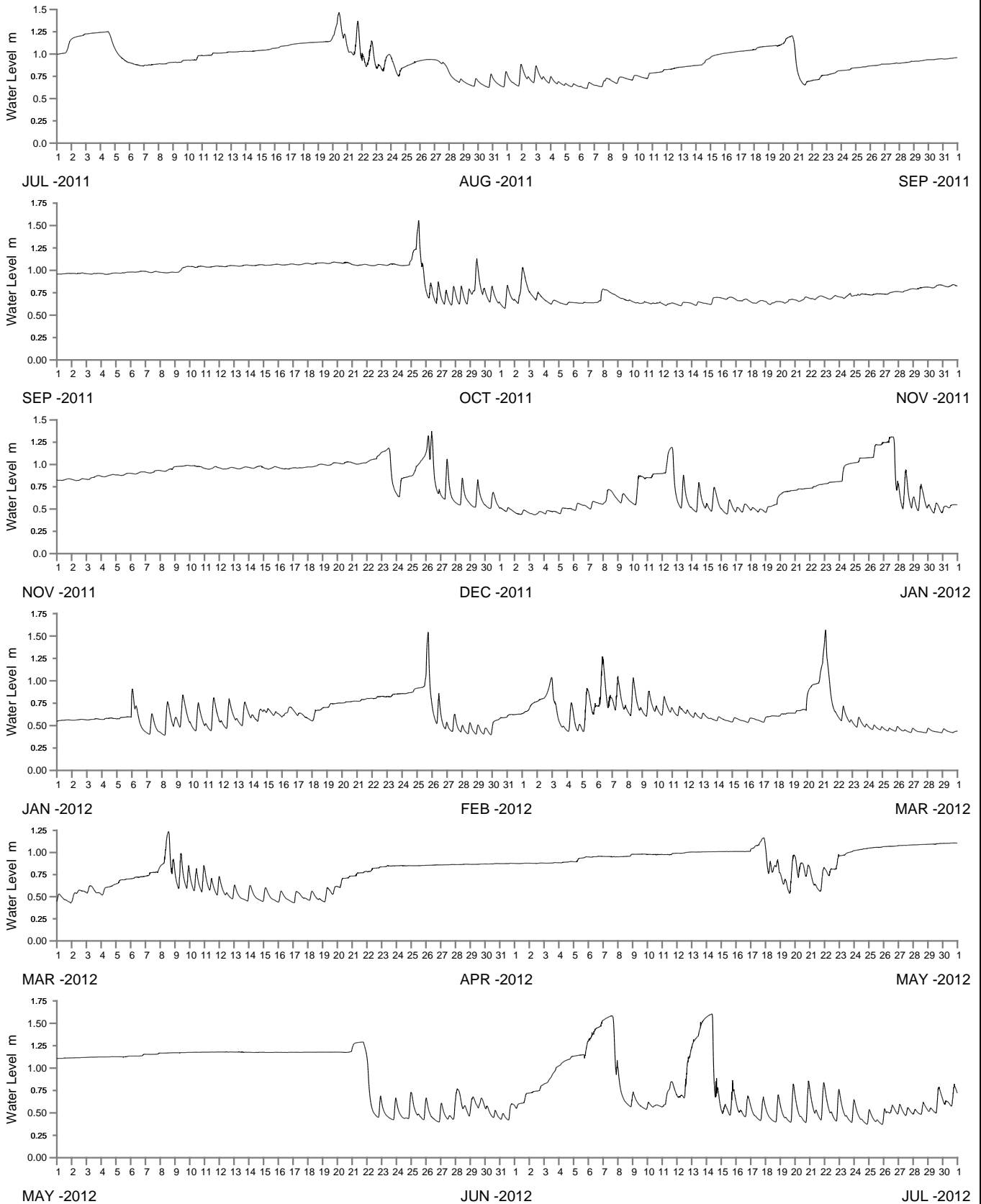
Public Works
Manly Hydraulics Laboratory

WAMBERAL LAGOON AT WAMBERAL LAGOON
2011-2012

MHL
Report 2157

Figure
160

DRAWING 2157-160



WATER LEVEL REFERENCED TO AUSTRALIAN HEIGHT DATUM

----- DATA LOSS



Public Works
Manly Hydraulics Laboratory

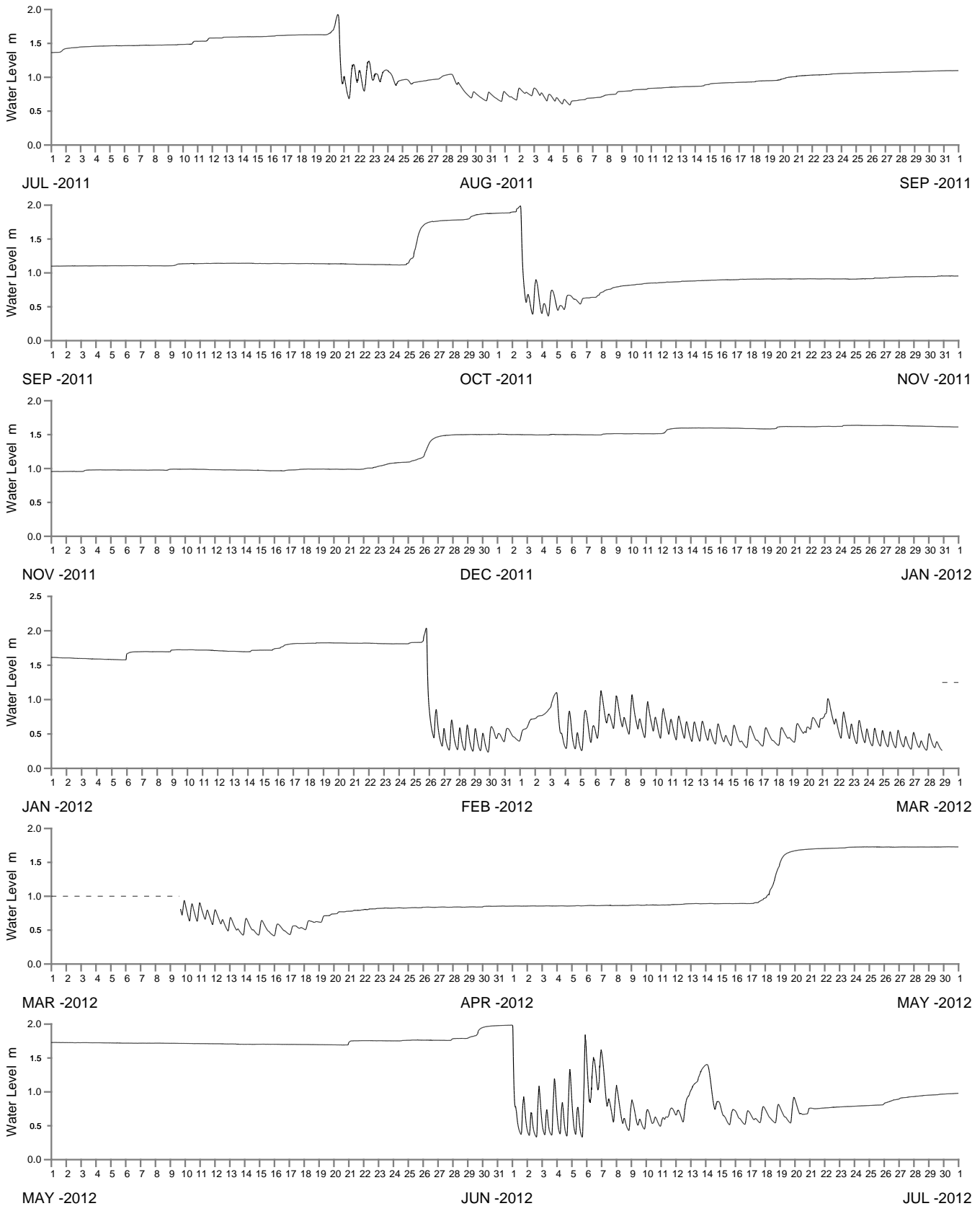
TERRIGAL LAGOON AT TERRIGAL BRIDGE
2011-2012

MHL
Report 2157

Figure

161

DRAWING 2157-161



WATER LEVEL REFERENCED TO AUSTRALIAN HEIGHT DATUM

----- DATA LOSS



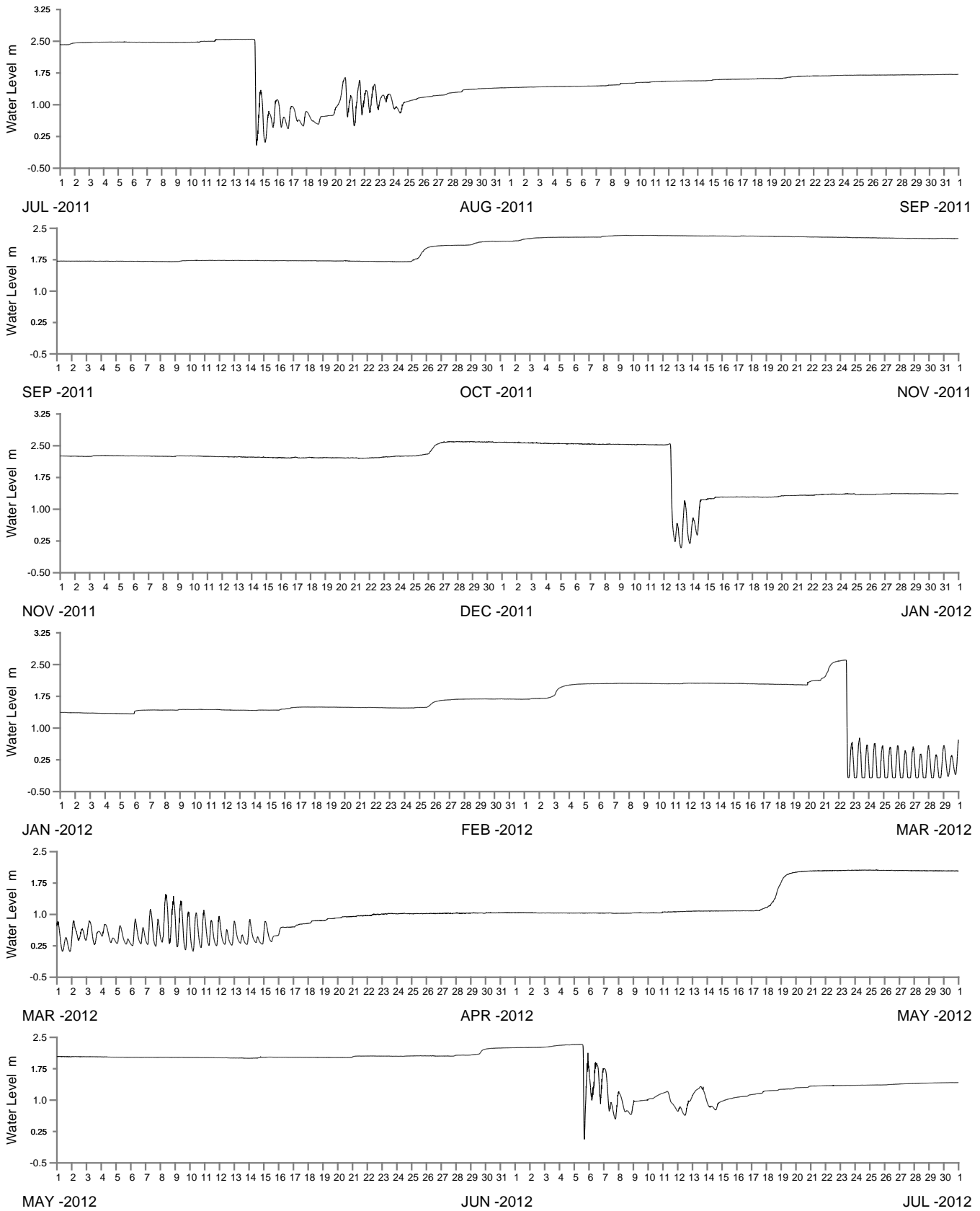
Public Works
Manly Hydraulics Laboratory

AVOCA LAGOON AT AVOCA LAGOON
2011-2012

MHL
Report 2157

Figure
162

DRAWING 2157-162



WATER LEVEL REFERENCED TO AUSTRALIAN HEIGHT DATUM

----- DATA LOSS



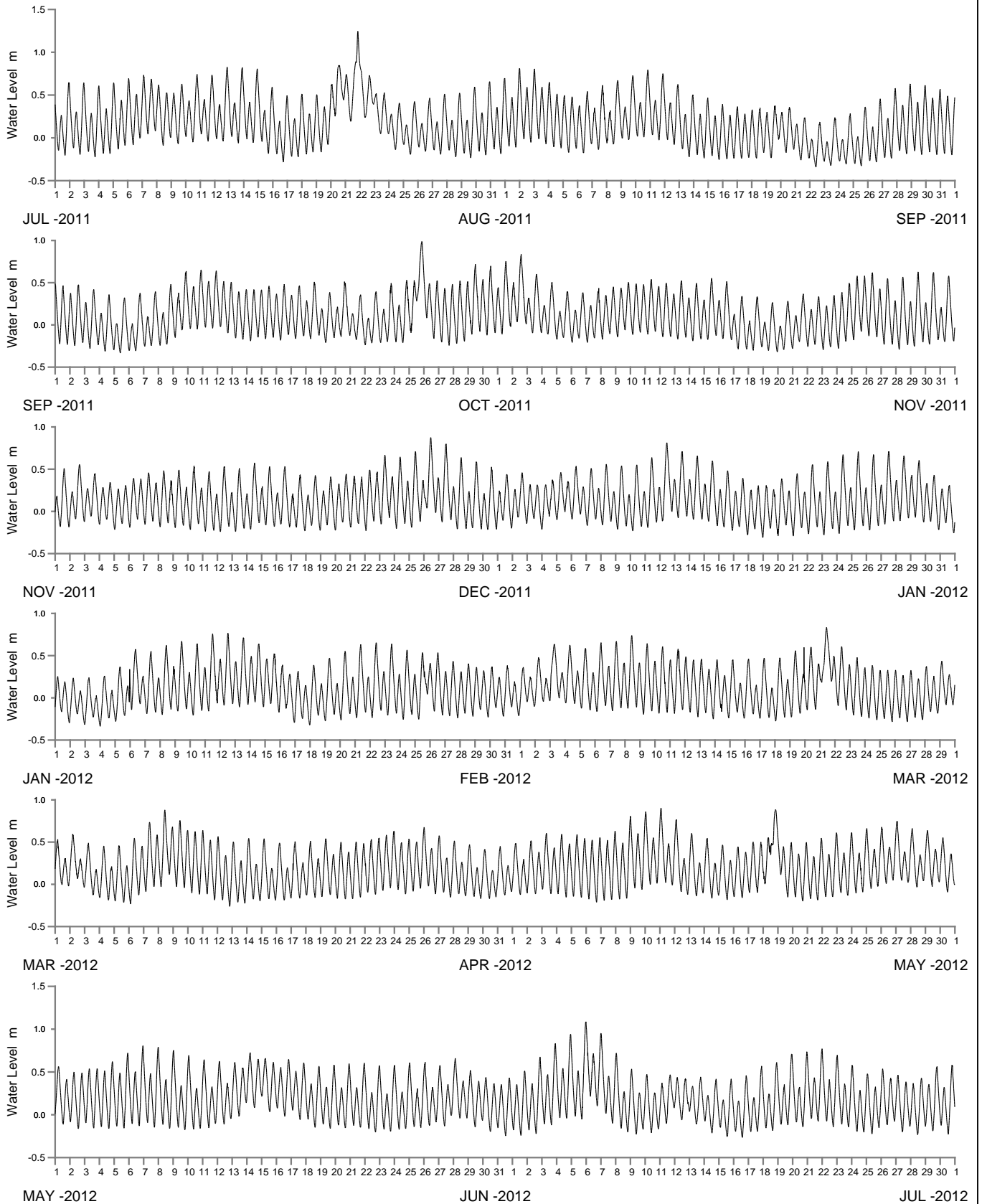
Public Works
Manly Hydraulics Laboratory

COCKRONE LAKE AT COCKRONE LAKE
2011-2012

MHL
Report 2157

Figure
163

DRAWING 2157-163



WATER LEVEL REFERENCED TO AUSTRALIAN HEIGHT DATUM

----- DATA LOSS



Public Works
Manly Hydraulics Laboratory

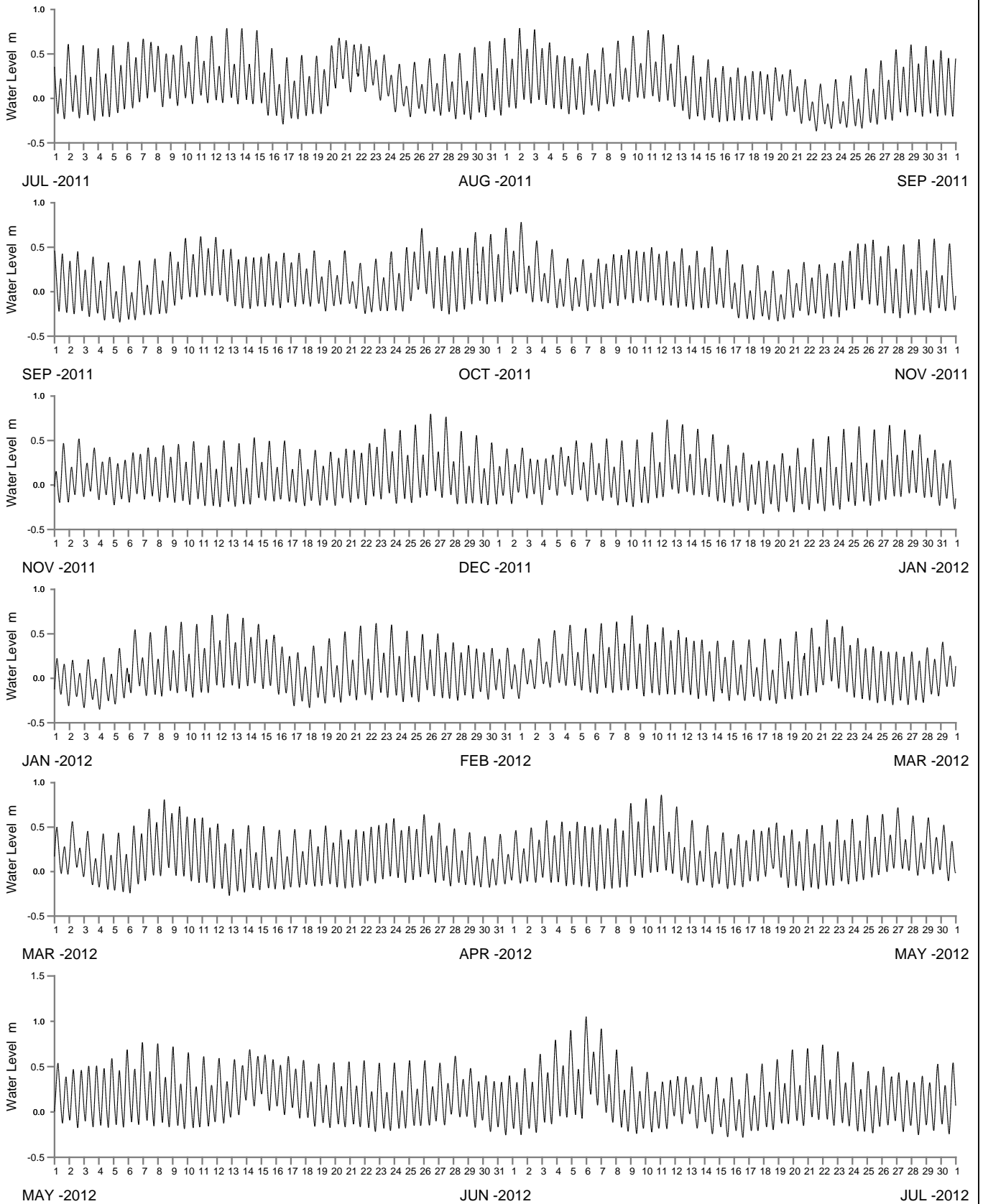
WORTHING AVENUE CREEK AT ERINA
2011-2012

MHL
Report 2157

Figure

164

DRAWING 2157-164



WATER LEVEL REFERENCED TO AUSTRALIAN HEIGHT DATUM

----- DATA LOSS



Public Works
Manly Hydraulics Laboratory

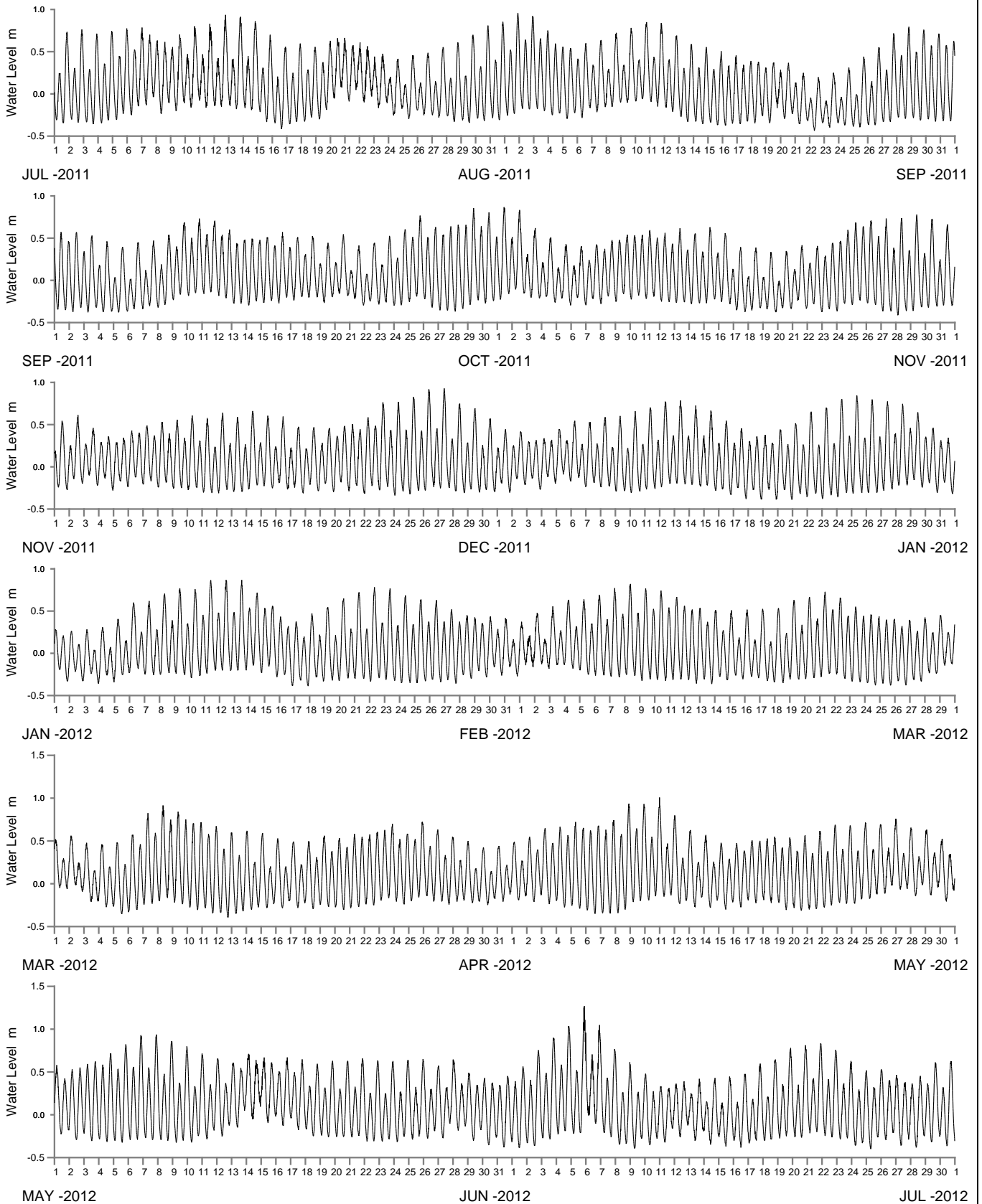
ERINA CREEK AT PUNT BRIDGE
2011-2012

MHL
Report 2157

Figure

165

DRAWING 2157-165



WATER LEVEL REFERENCED TO AUSTRALIAN HEIGHT DATUM

----- DATA LOSS



Public Works
Manly Hydraulics Laboratory

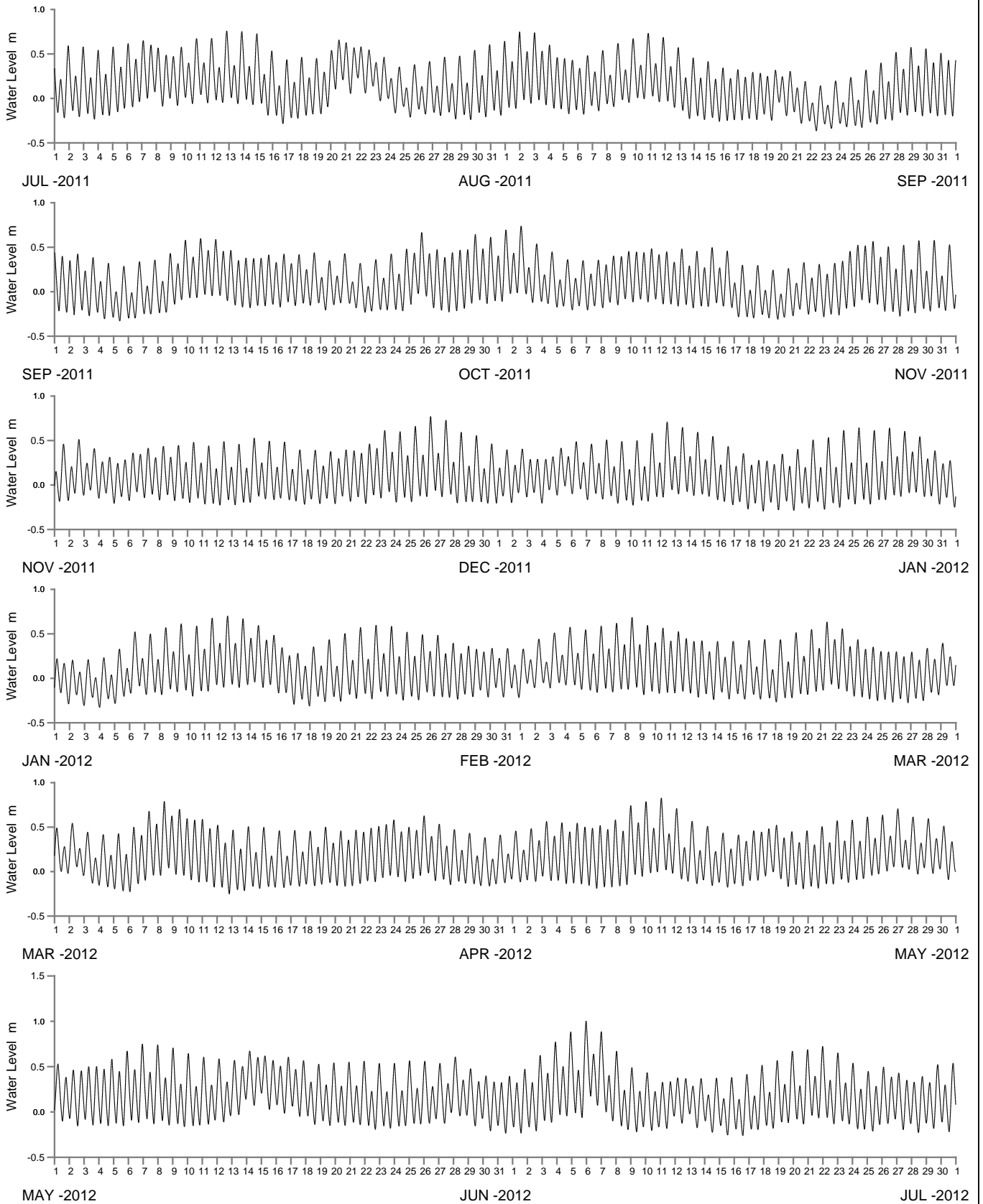
BRISBANE WATER AT ETTALONG
2011-2012

MHL
Report 2157

Figure

166

DRAWING 2157-166



WATER LEVEL REFERENCED TO AUSTRALIAN HEIGHT DATUM

----- DATA LOSS



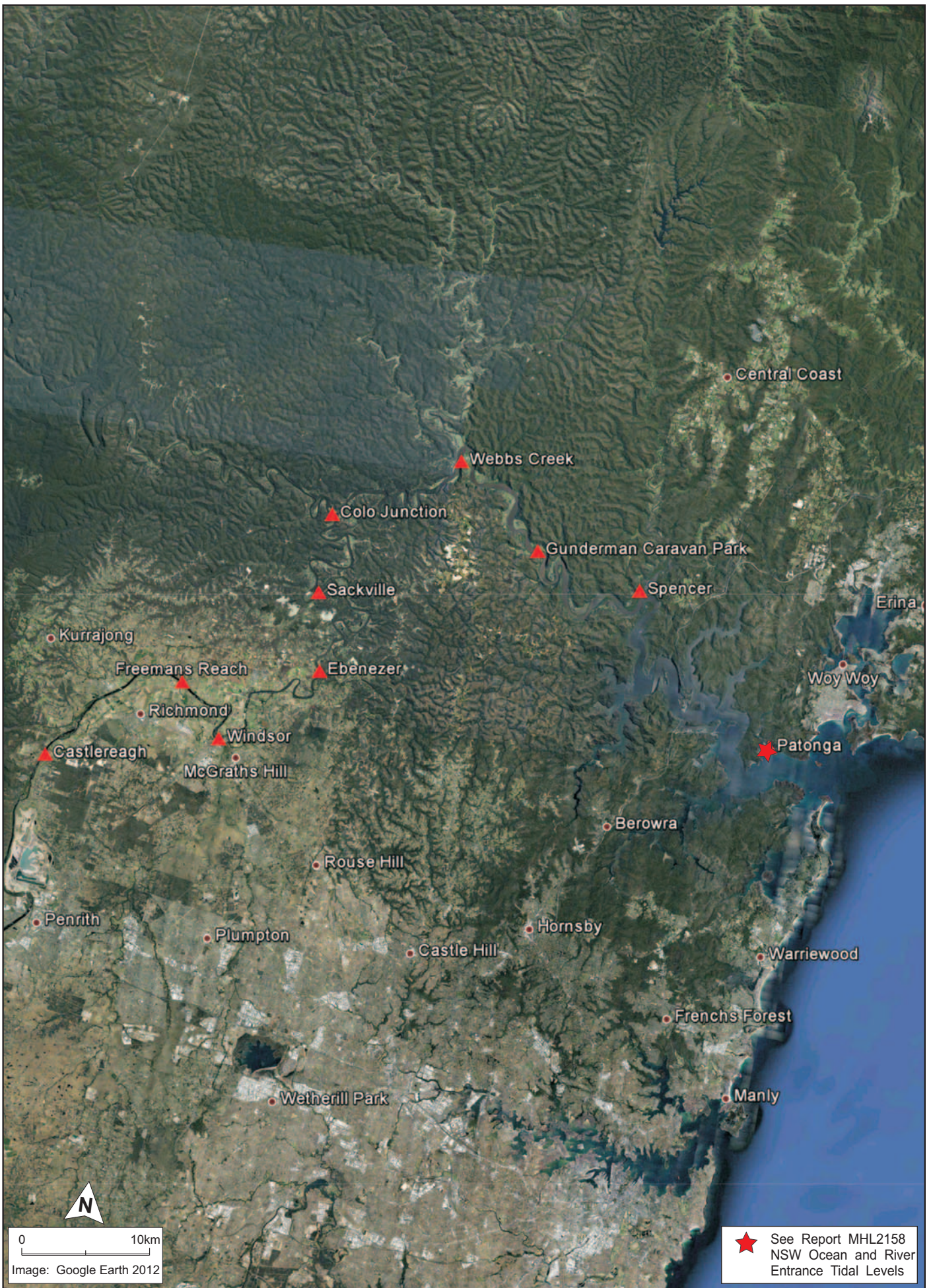
Public Works
Manly Hydraulics Laboratory

BRISBANE WATER AT KOOLEWONG
2011-2012

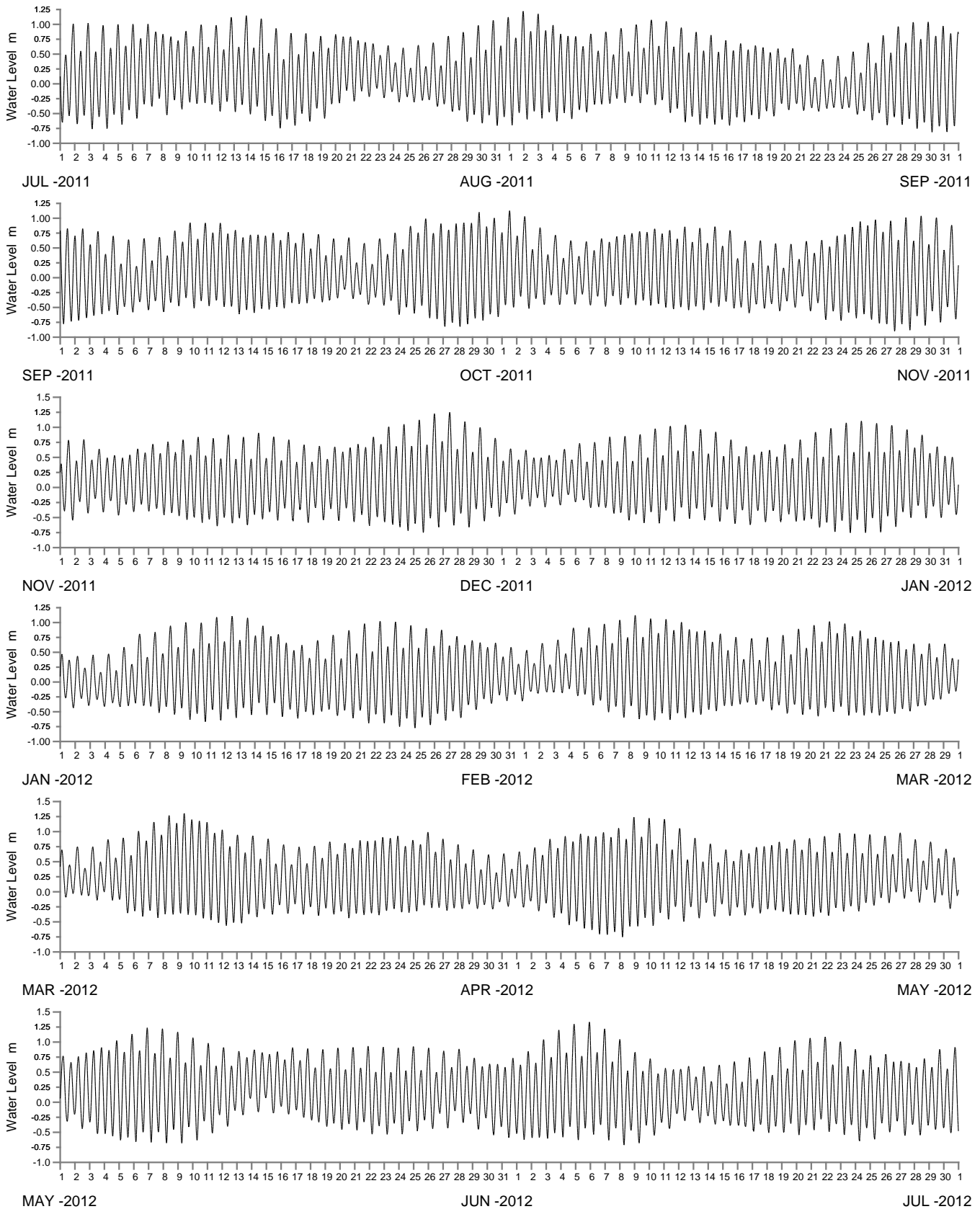
MHL
Report 2157

Figure
167

DRAWING 2157-167



★ See Report MHL2158
 NSW Ocean and River
 Entrance Tidal Levels



WATER LEVEL REFERENCED TO AUSTRALIAN HEIGHT DATUM

----- DATA LOSS



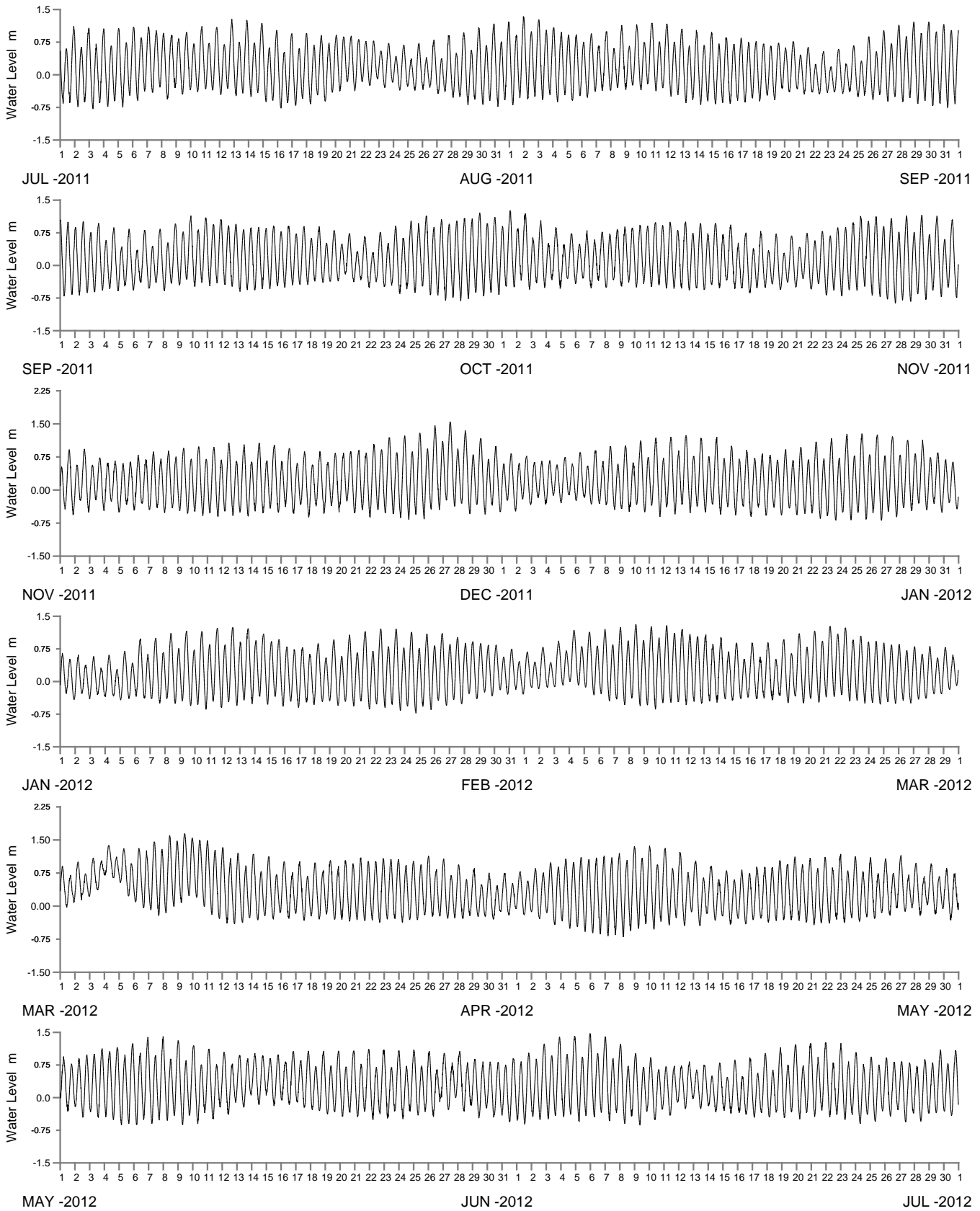
Public Works
Manly Hydraulics Laboratory

HAWKESBURY RIVER AT SPENCER
2011-2012

MHL
Report 2157

Figure
169

DRAWING 2157-169



WATER LEVEL REFERENCED TO AUSTRALIAN HEIGHT DATUM

----- DATA LOSS



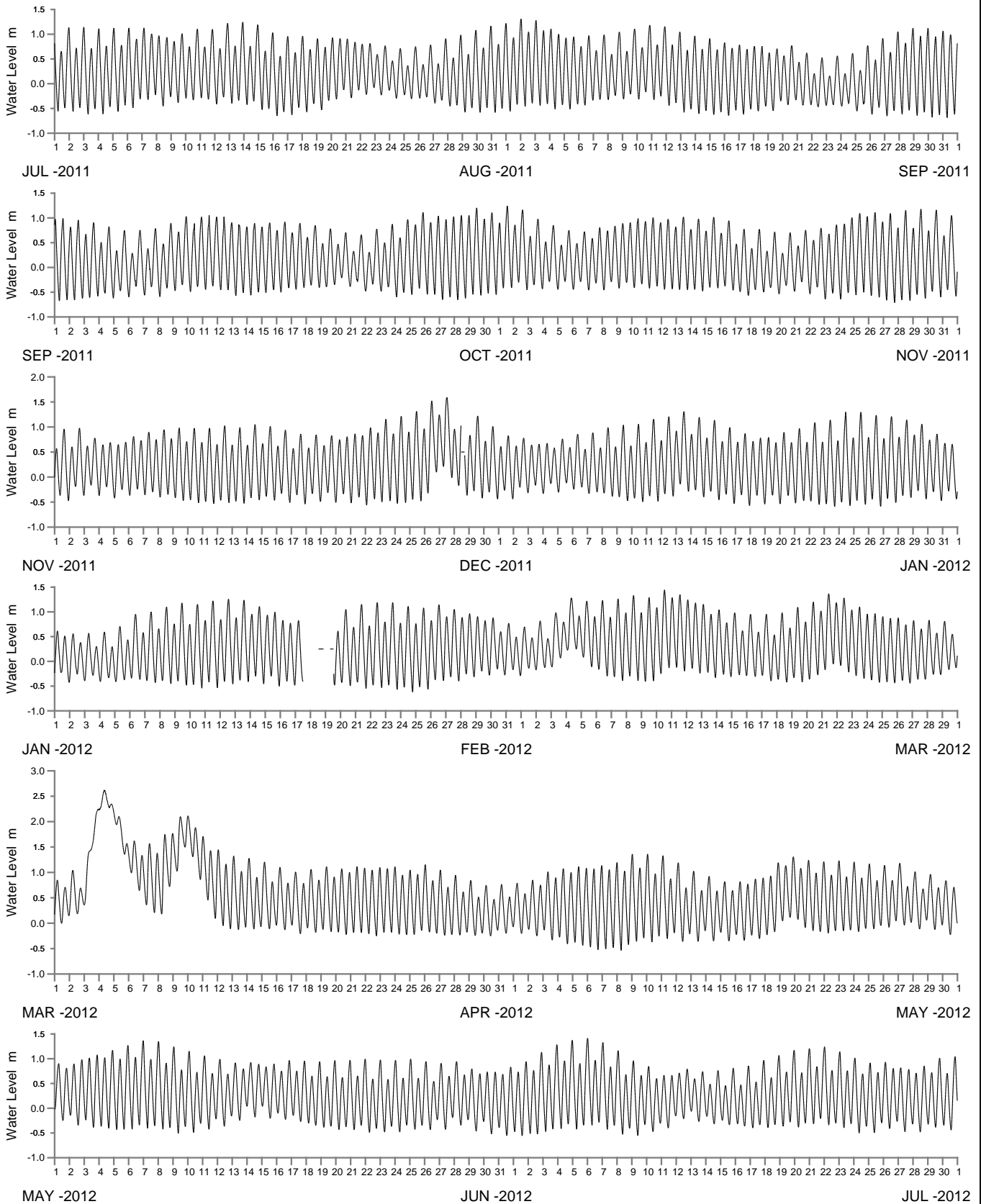
Public Works
Manly Hydraulics Laboratory

HAWKESBURY RIVER AT WEBBS CREEK
2011-2012

MHL
Report 2157

Figure
171

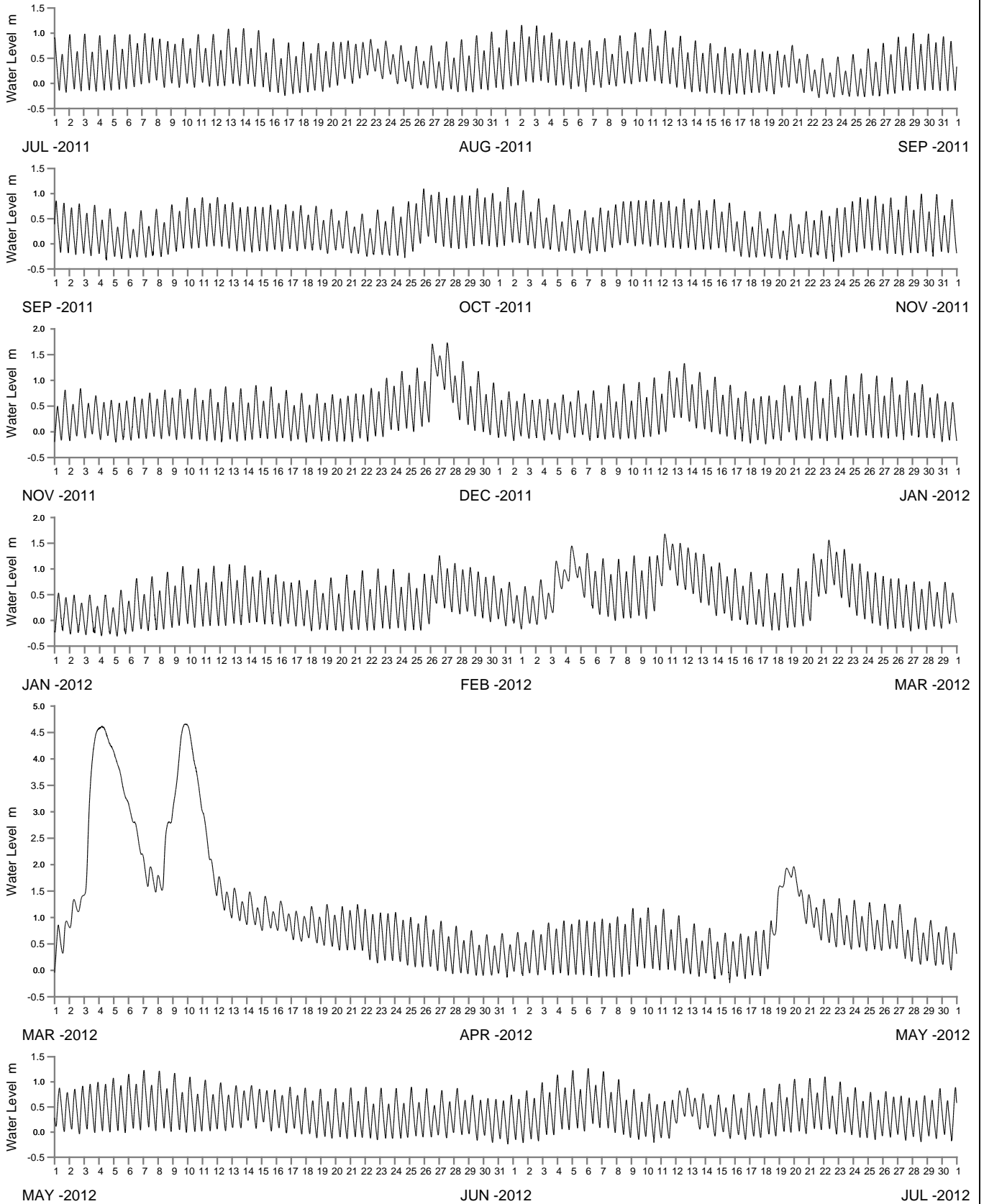
DRAWING 2157-171



WATER LEVEL REFERENCED TO AUSTRALIAN HEIGHT DATUM

----- DATA LOSS





WATER LEVEL REFERENCED TO AUSTRALIAN HEIGHT DATUM

----- DATA LOSS



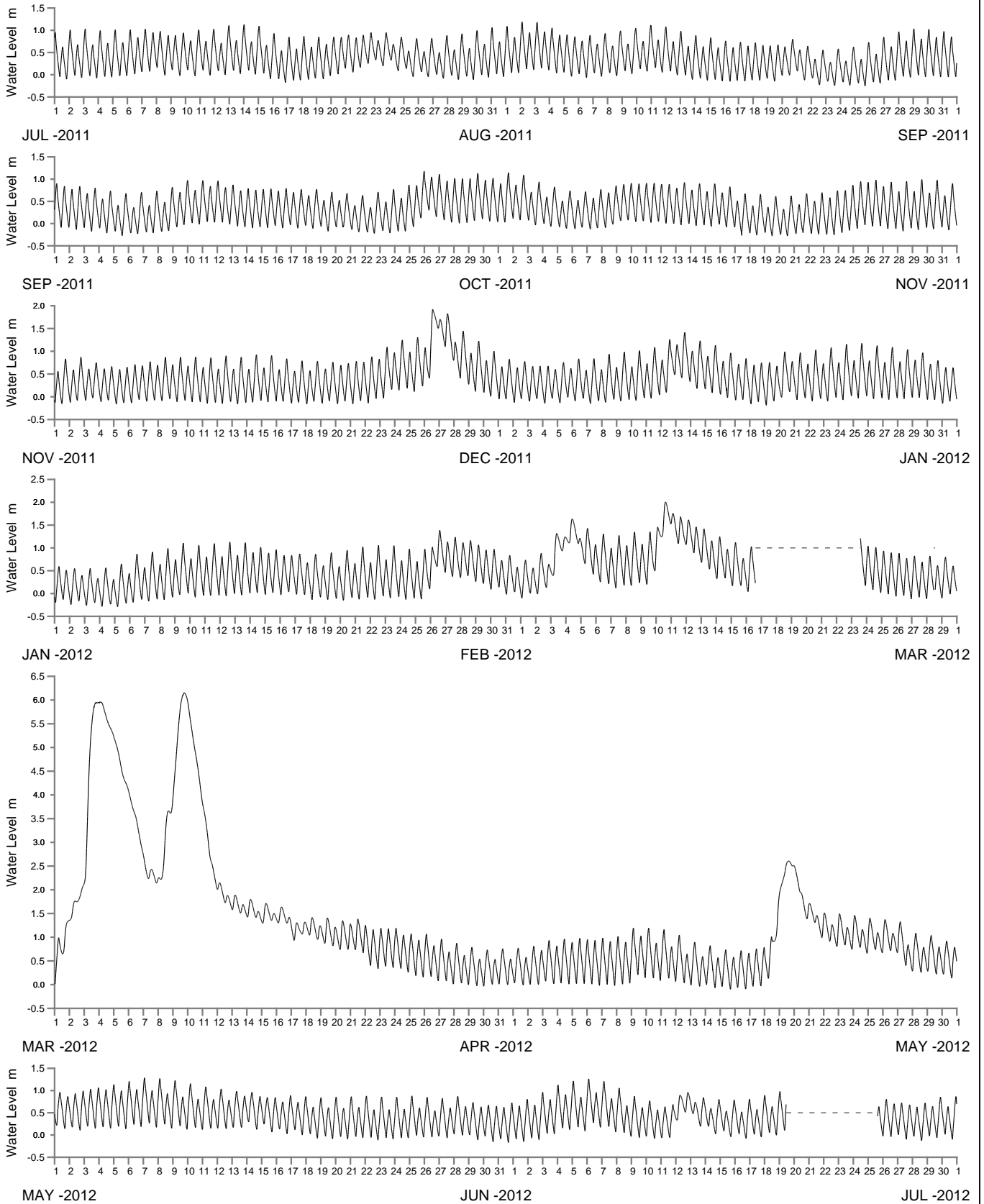
Public Works
Manly Hydraulics Laboratory

HAWKESBURY RIVER AT EBENEZER
2011-2012

MHL
Report 2157

Figure
174

DRAWING 2157-174



WATER LEVEL REFERENCED TO AUSTRALIAN HEIGHT DATUM

----- DATA LOSS



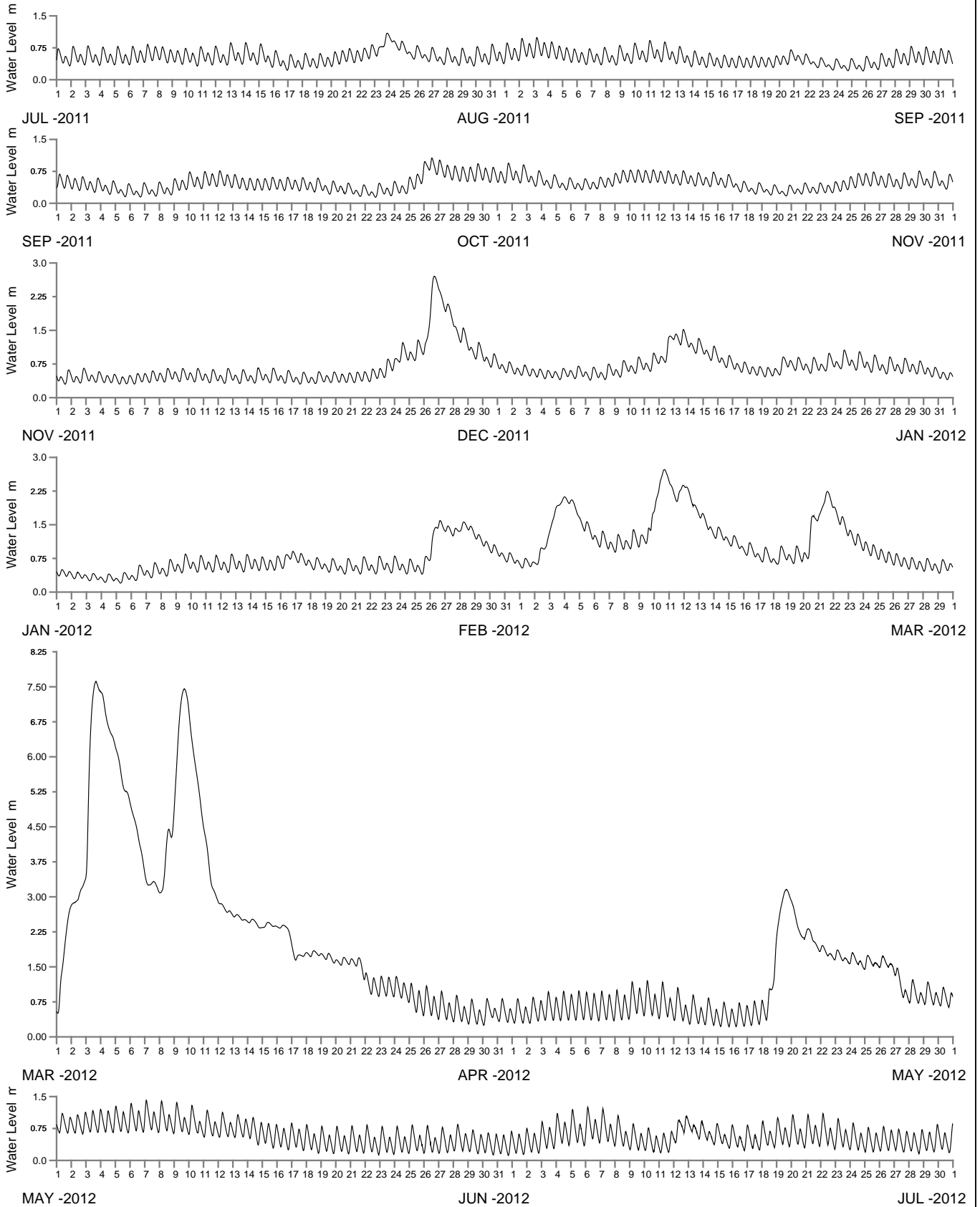
Public Works
Manly Hydraulics Laboratory

HAWKESBURY RIVER AT WINDSOR
2011-2012

MHL
Report 2157

Figure
175

DRAWING 2157-175



WATER LEVEL REFERENCED TO AUSTRALIAN HEIGHT DATUM

----- DATA LOSS



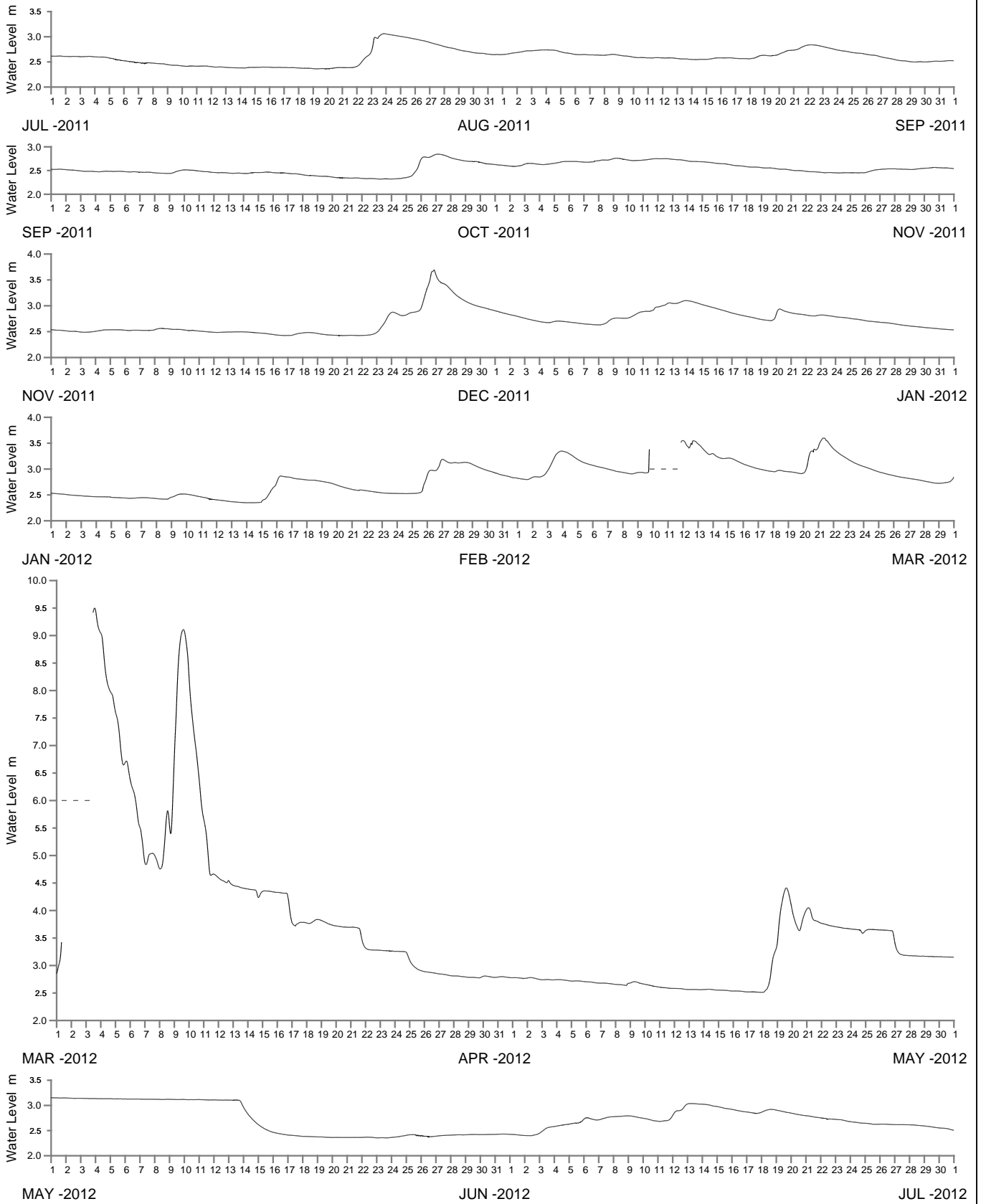
Public Works
Manly Hydraulics Laboratory

HAWKESBURY RIVER AT FREEMANS REACH
2011-2012

MHL
Report 2157

Figure
176

DRAWING 2157-176



WATER LEVEL REFERENCED TO AUSTRALIAN HEIGHT DATUM

----- DATA LOSS



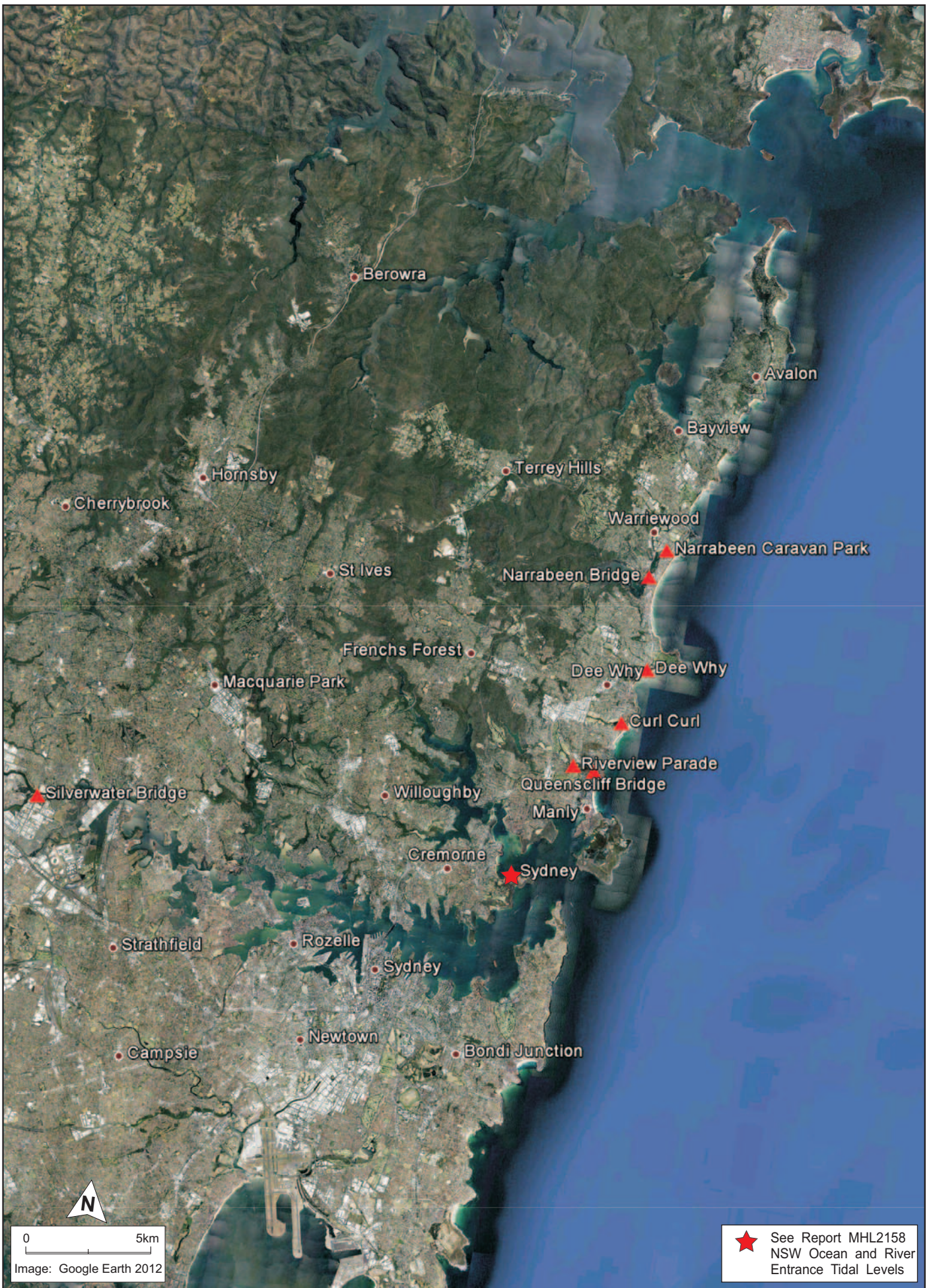
Public Works
Manly Hydraulics Laboratory

NEPEAN RIVER AT CASTLEREAGH
2011-2012

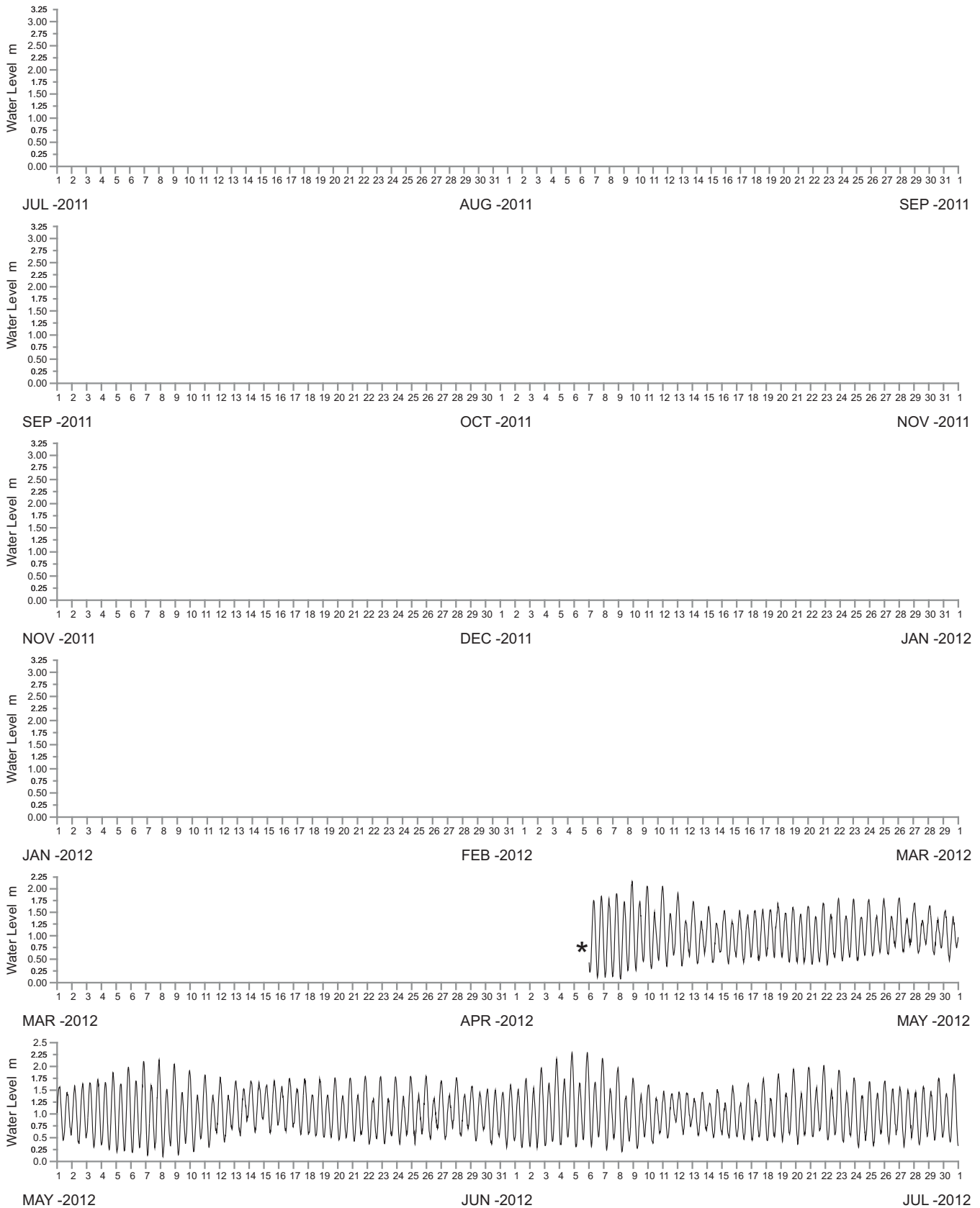
MHL
Report 2157

Figure
177

DRAWING 2157-177



★ See Report MHL2158
 NSW Ocean and River
 Entrance Tidal Levels



WATER LEVEL REFERENCED TO ZERO CAMP COVE

----- DATA LOSS

* STATION COMMISSIONED



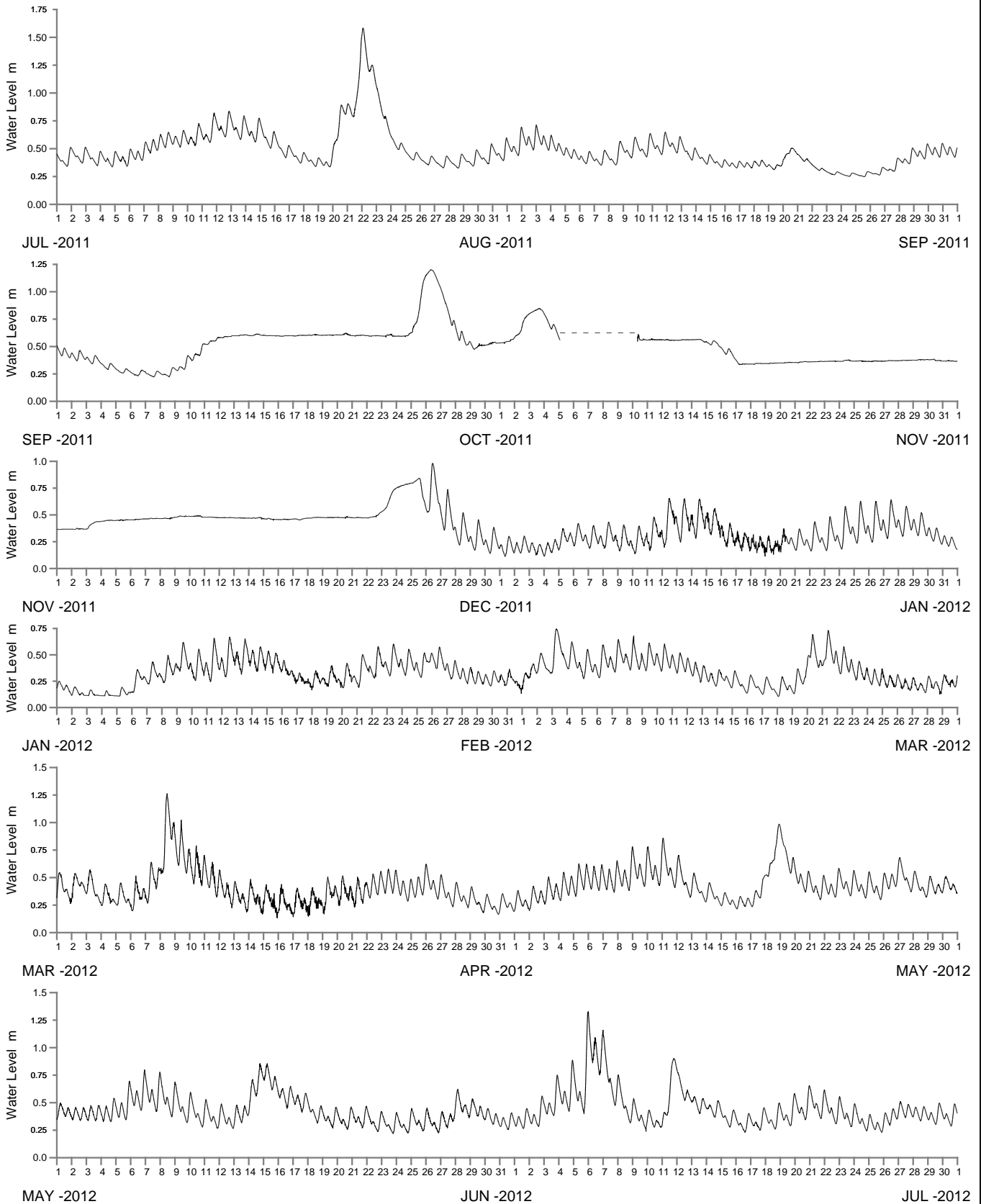
Public Works
Manly Hydraulics Laboratory

PARRAMATTA RIVER AT SILVERWATER BRIDGE
2011-2012

MHL
Report 2157

Figure
179

DRAWING 2157-179



WATER LEVEL REFERENCED TO AUSTRALIAN HEIGHT DATUM

----- DATA LOSS



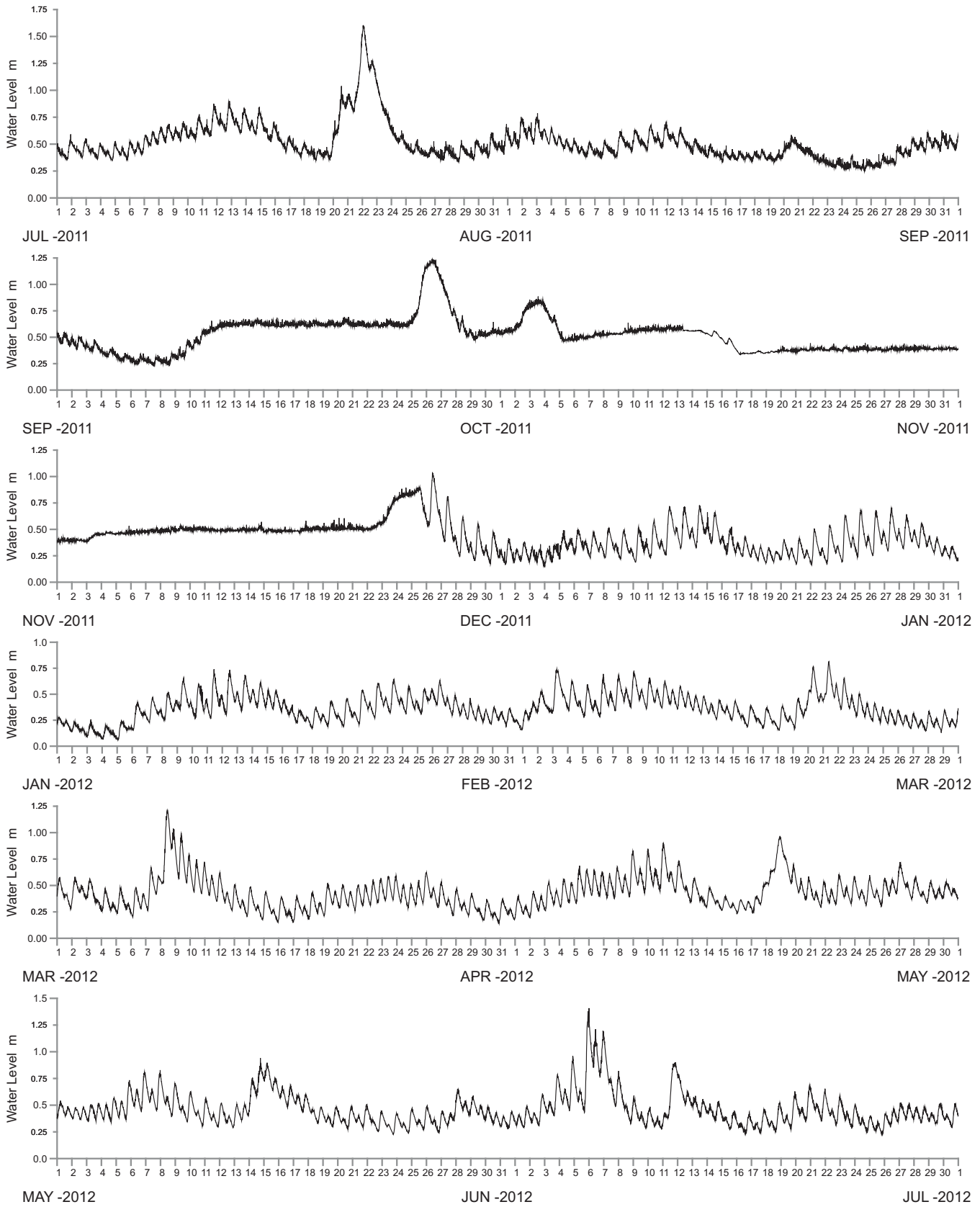
Public Works
Manly Hydraulics Laboratory

NARRABEEN LAGOON AT NARRABEEN BRIDGE
2011-2012

MHL
Report 2157

Figure
180

DRAWING 2157-180



WATER LEVEL REFERENCED TO AUSTRALIAN HEIGHT DATUM

----- DATA LOSS



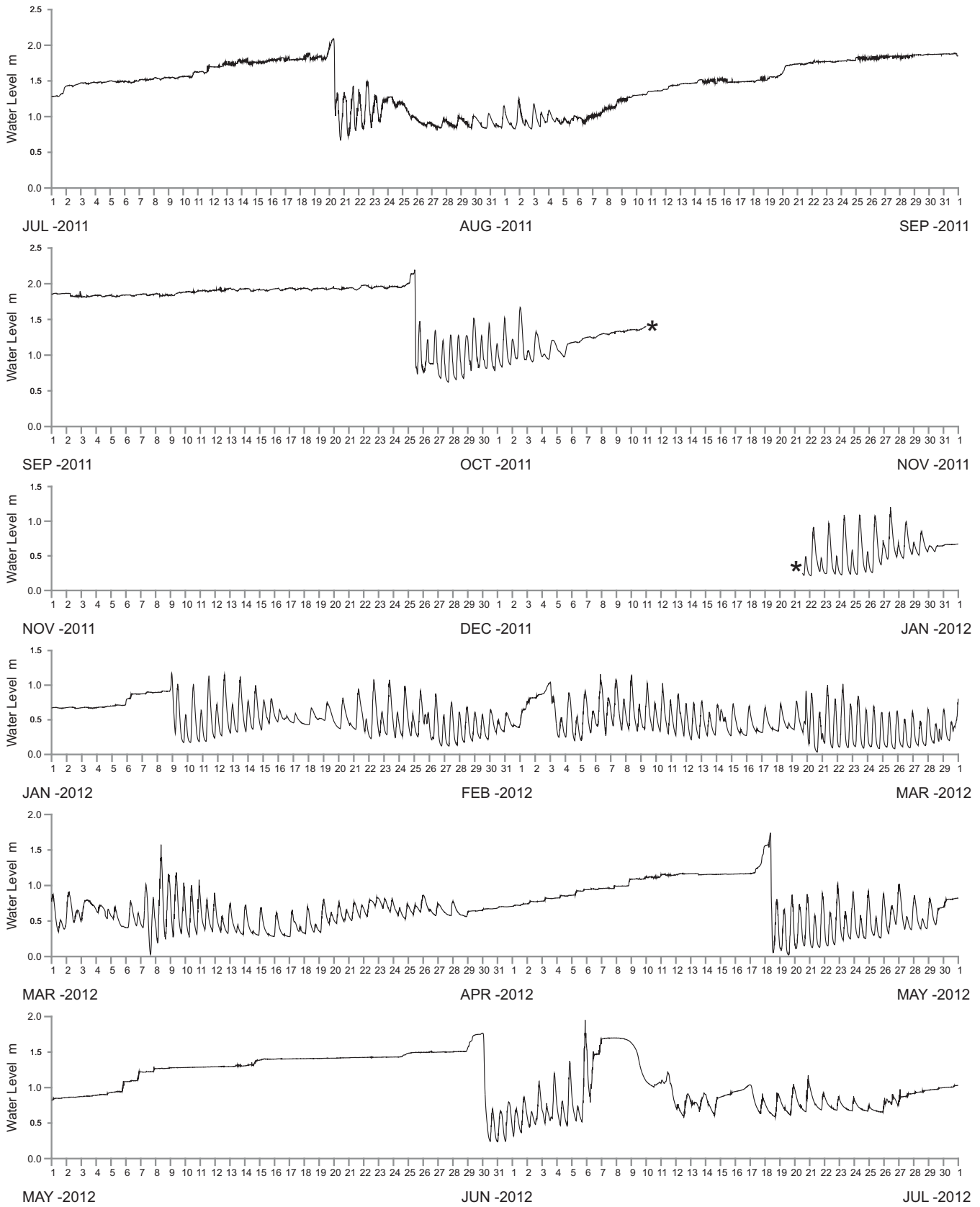
Public Works
Manly Hydraulics Laboratory

NARRABEEN LAGOON AT NARRABEEN CARAVAN PARK
2011-2012

MHL
Report 2157

Figure
181

DRAWING 2157-181



WATER LEVEL REFERENCED TO AUSTRALIAN HEIGHT DATUM

----- DATA LOSS

* STATION DECOMMISSIONED AND RELOCATED



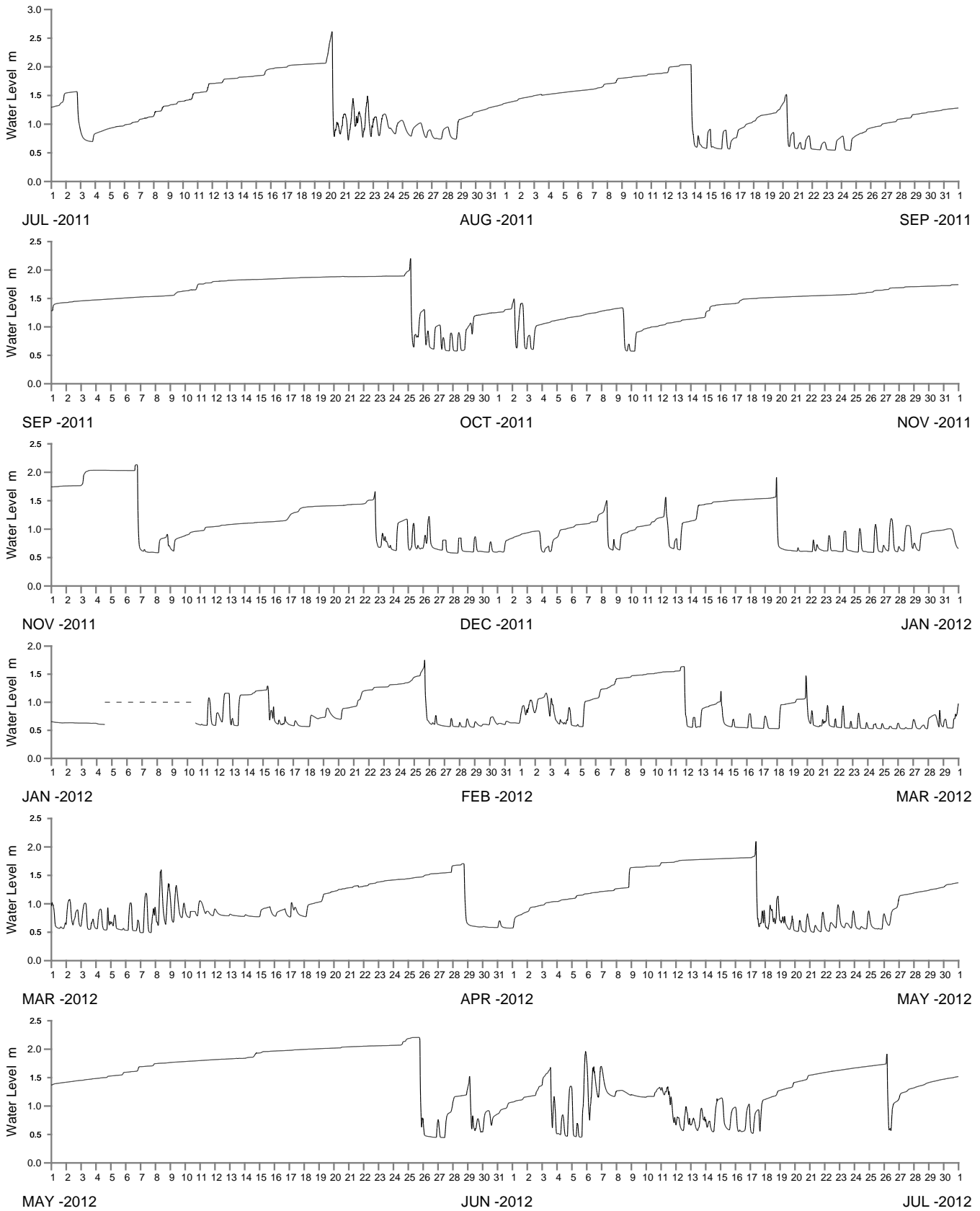
Public Works
Manly Hydraulics Laboratory

DEE WHY LAGOON AT DEE WHY
2011-2012

MHL
Report 2157

Figure
182

DRAWING 2157-182



WATER LEVEL REFERENCED TO AUSTRALIAN HEIGHT DATUM

----- DATA LOSS



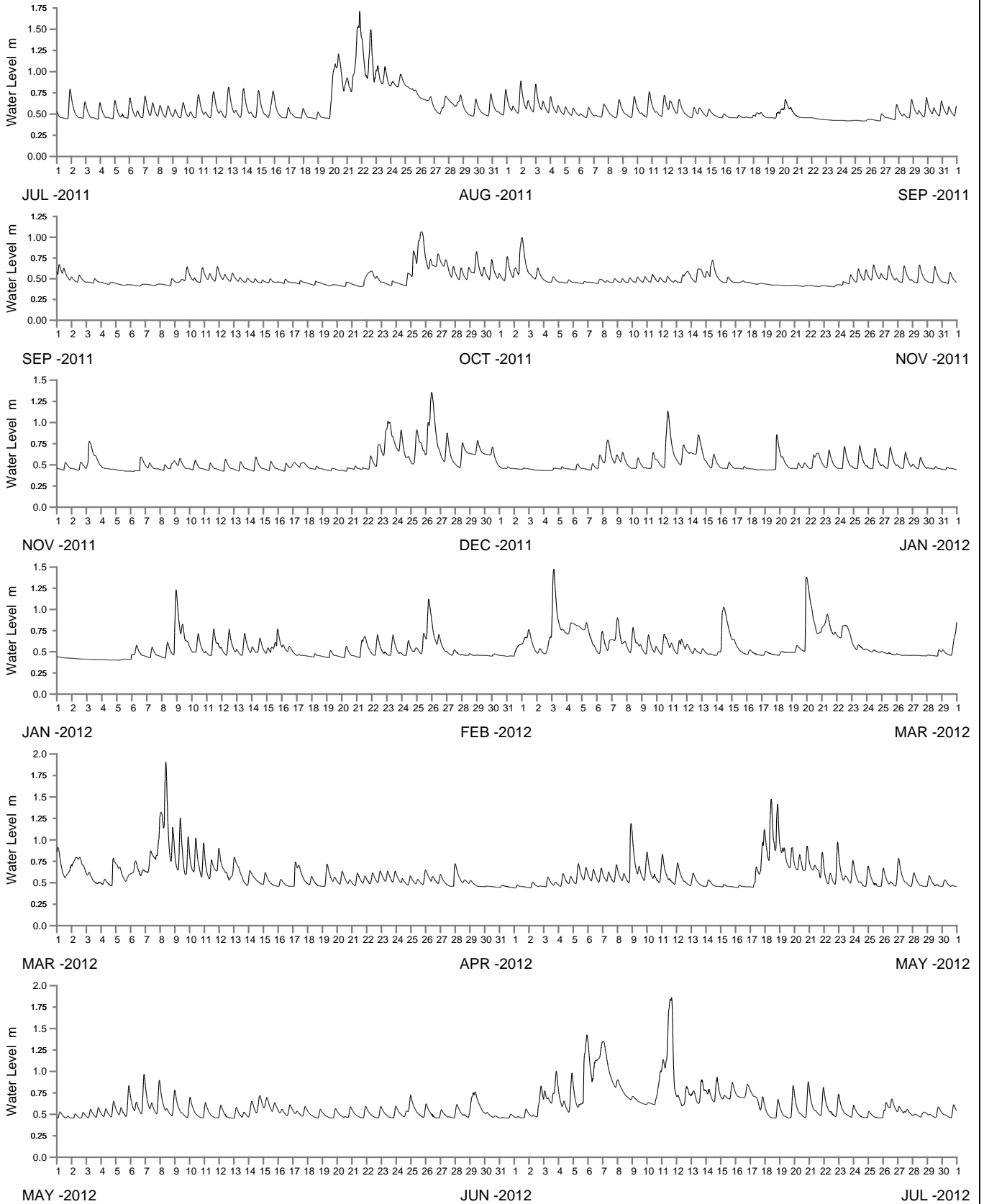
Public Works
Manly Hydraulics Laboratory

CURL CURL LAGOON AT CURL CURL
2011-2012

MHL
Report 2157

Figure
183

DRAWING 2157-183



WATER LEVEL REFERENCED TO AUSTRALIAN HEIGHT DATUM

----- DATA LOSS



Public Works
Manly Hydraulics Laboratory

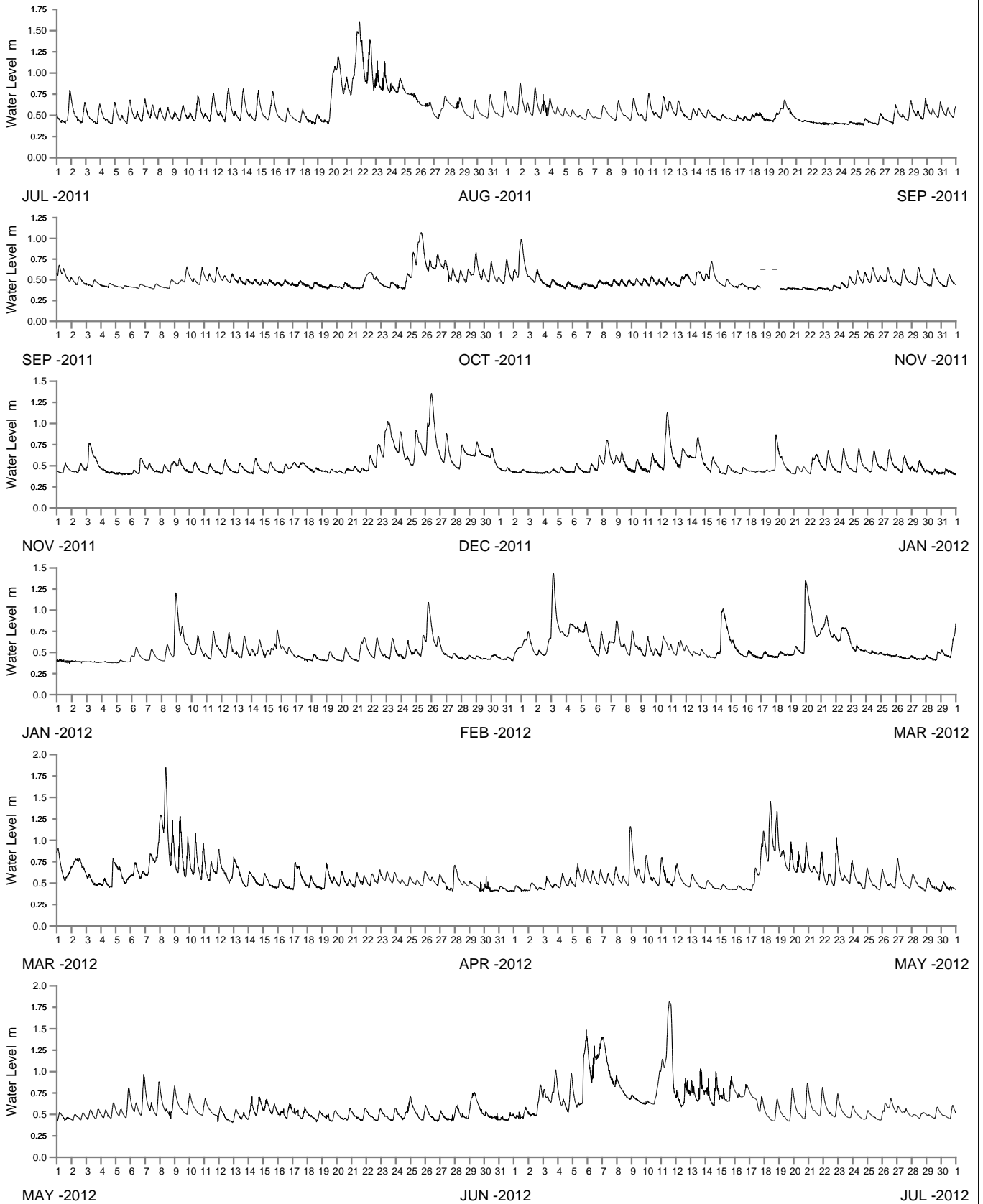
MANLY LAGOON AT RIVERVIEW PARADE
2011-2012

MHL
Report 2157

Figure

184

DRAWING 2157-184



WATER LEVEL REFERENCED TO AUSTRALIAN HEIGHT DATUM

----- DATA LOSS



Public Works
Manly Hydraulics Laboratory

MANLY LAGOON AT QUEENSCLIFF
2011-2012

MHL
Report 2157

Figure
185

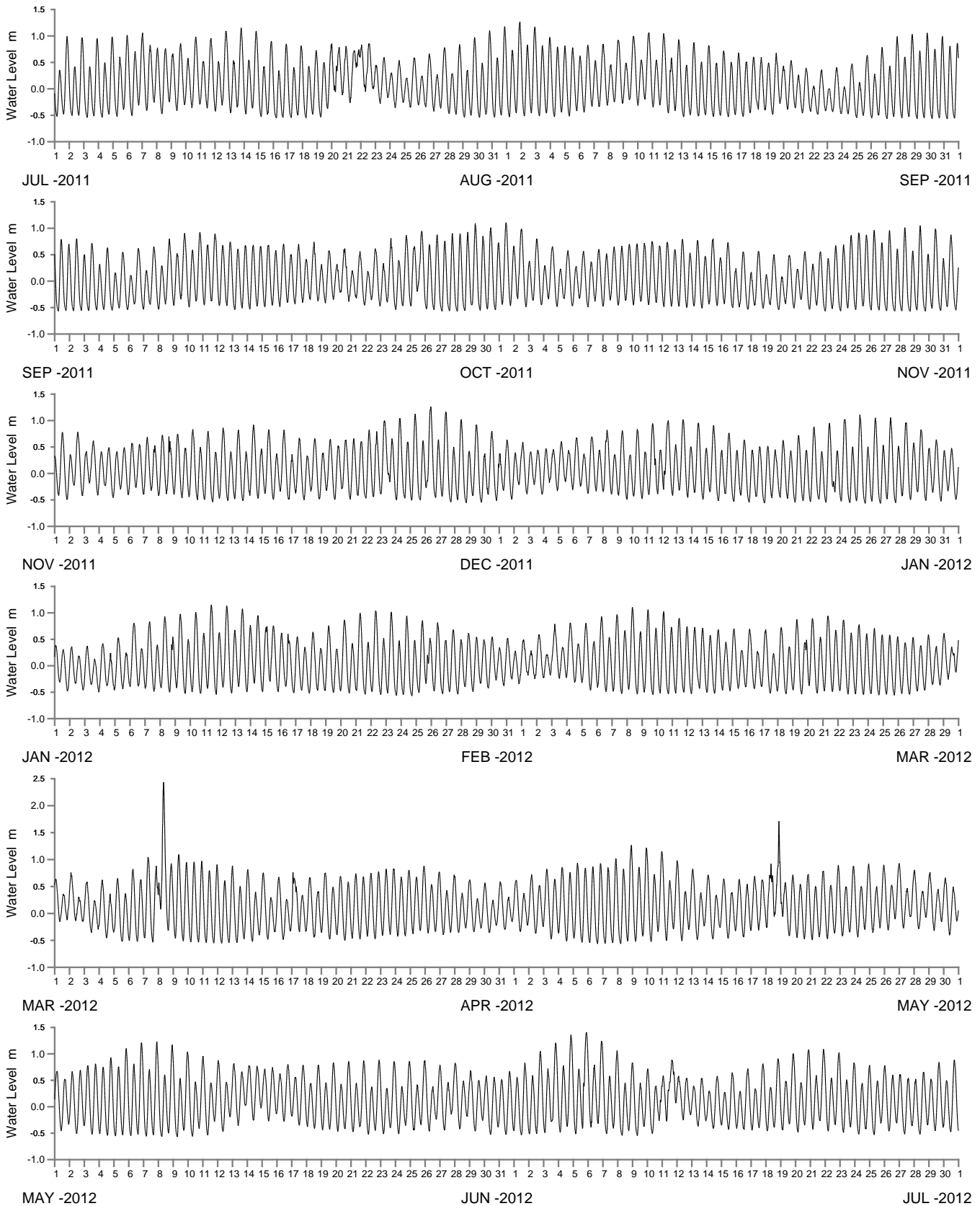
DRAWING 2157-185



Public Works
Manly Hydraulics Laboratory

**STATION LOCATIONS
COOKS RIVER**

MHL
Report 2157
**Figure
186**
DRAWING 2157-186.cdr



WATER LEVEL REFERENCED TO AUSTRALIAN HEIGHT DATUM

----- DATA LOSS



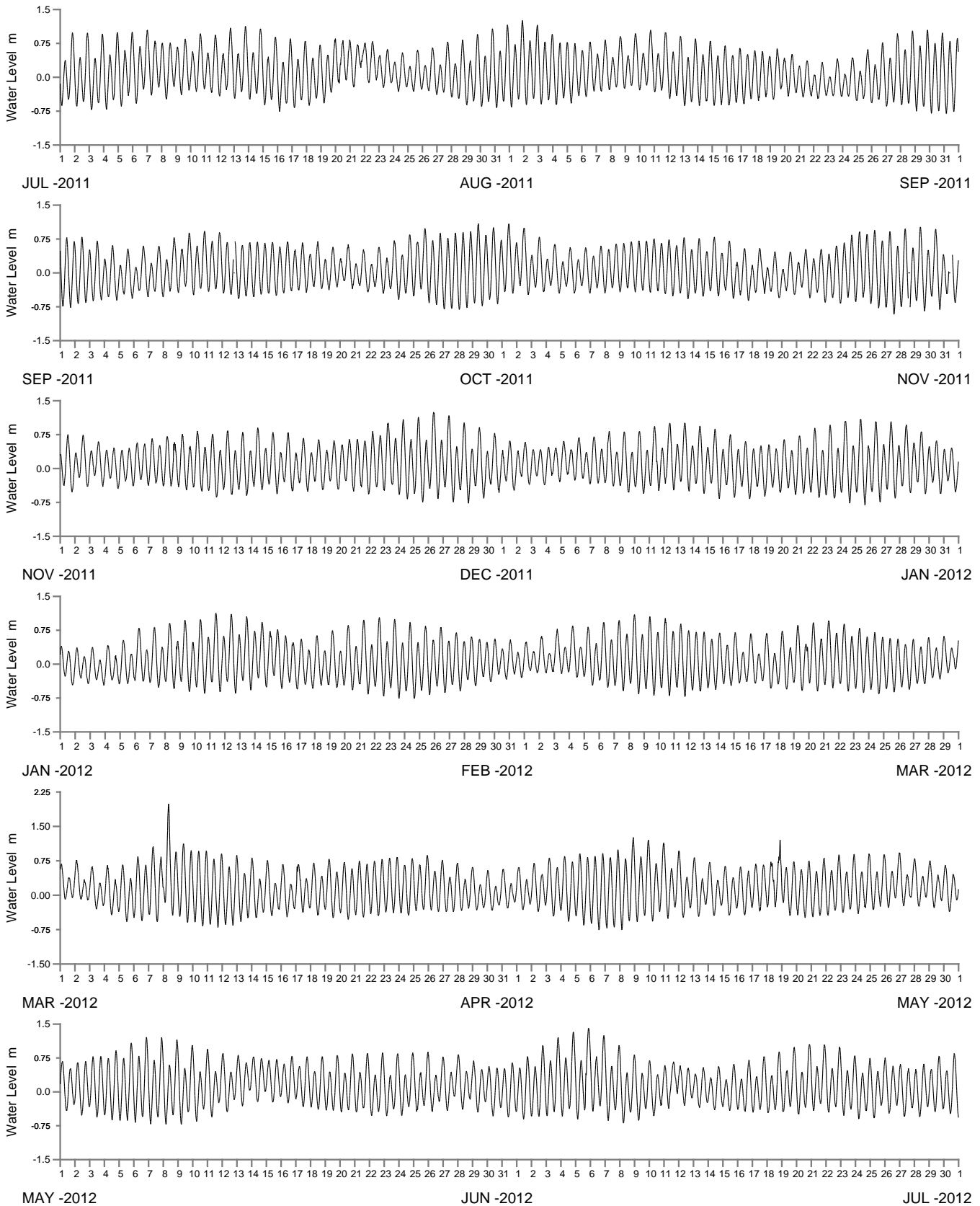
Public Works
Manly Hydraulics Laboratory

COOKS RIVER AT CANTERBURY ROAD
2011-2012

MHL
Report 2157

Figure
187

DRAWING 2157-187



WATER LEVEL REFERENCED TO AUSTRALIAN HEIGHT DATUM

----- DATA LOSS



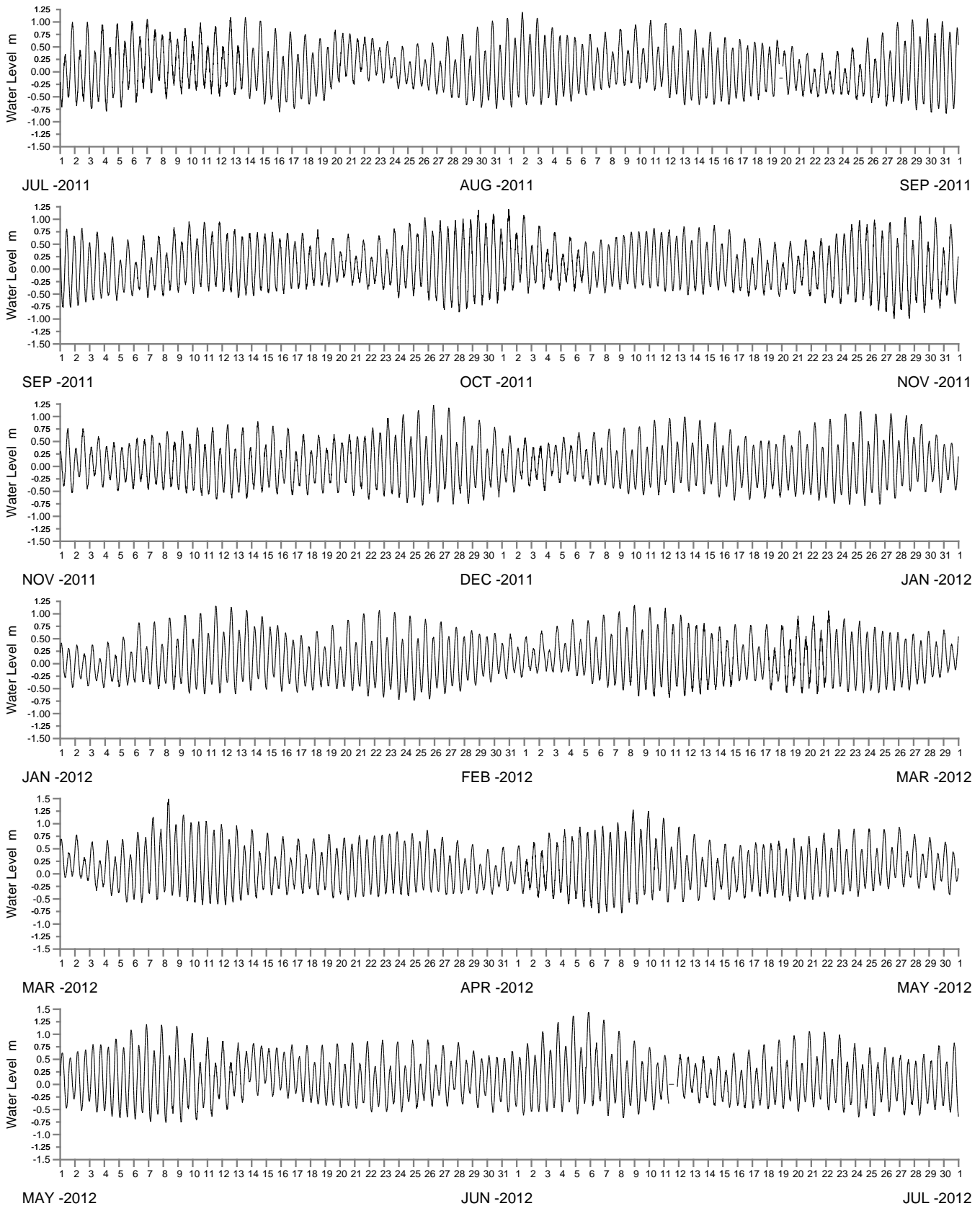
Public Works
Manly Hydraulics Laboratory

COOKS RIVER AT ILLAWARRA ROAD BRIDGE
2011-2012

MHL
Report 2157

Figure
188

DRAWING 2157-188



WATER LEVEL REFERENCED TO AUSTRALIAN HEIGHT DATUM

----- DATA LOSS



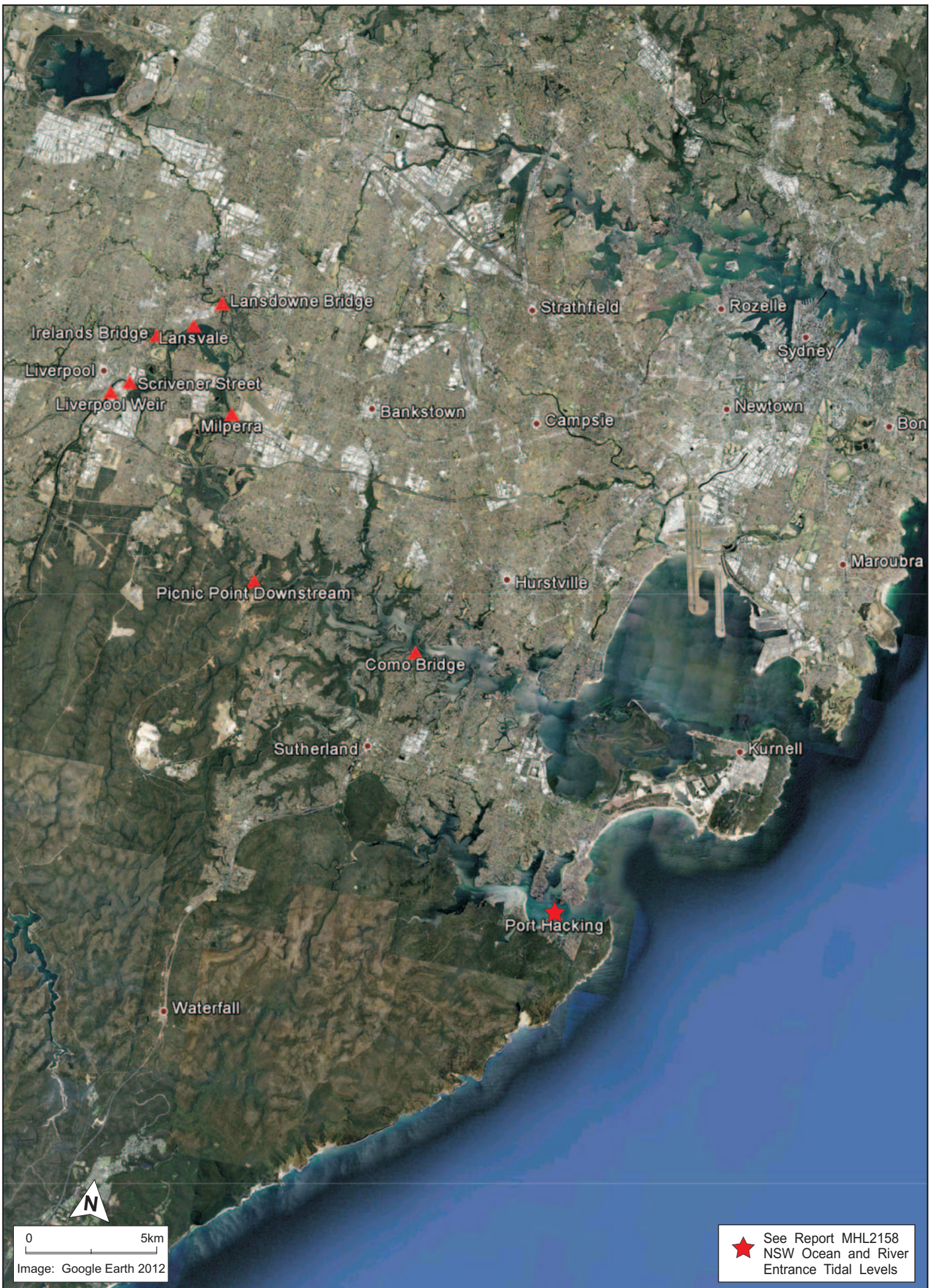
Public Works
Manly Hydraulics Laboratory

COOKS RIVER AT TEMPE BRIDGE
2011-2012

MHL
Report 2157

Figure
189

DRAWING 2157-189



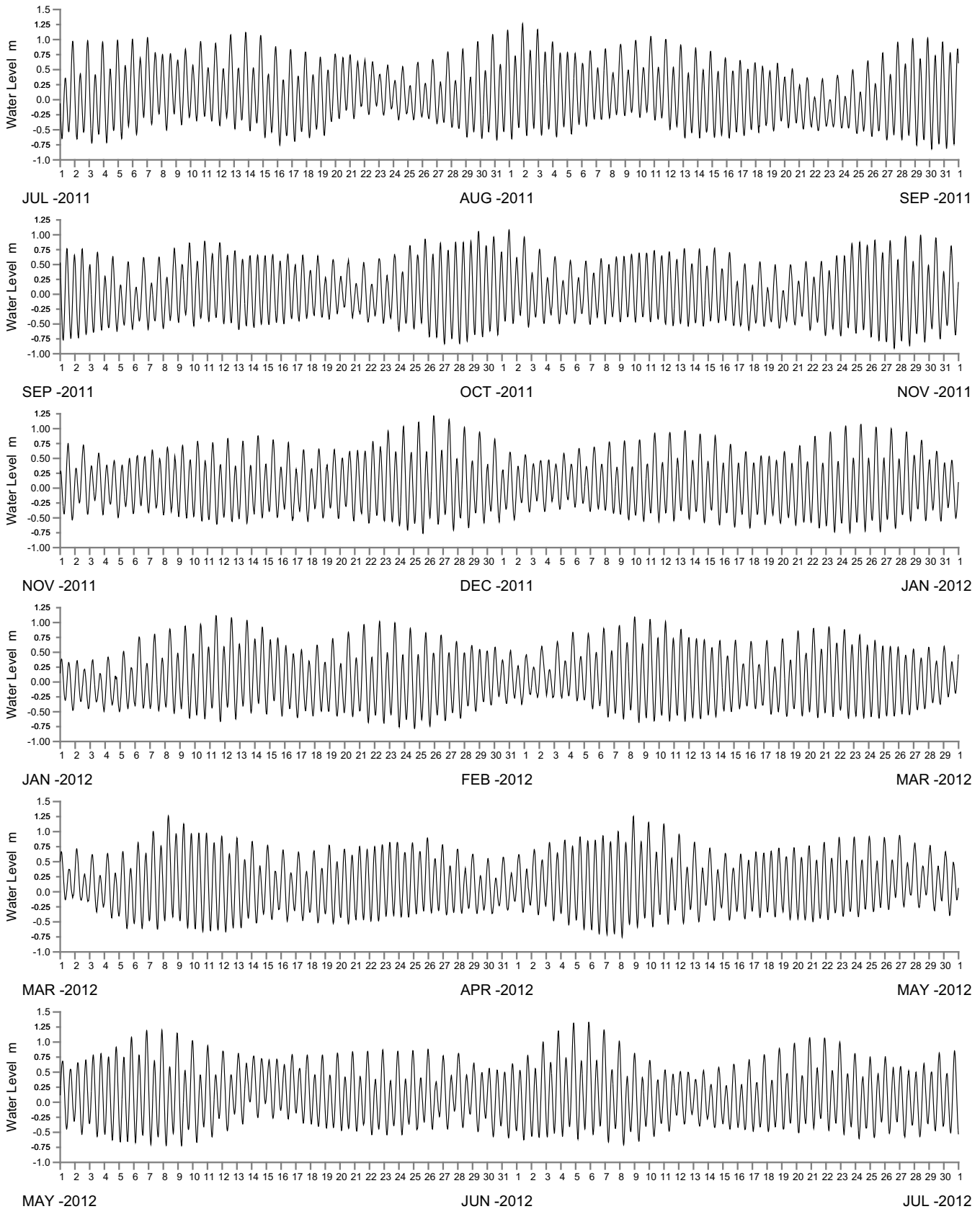
Public Works
 Manly Hydraulics Laboratory

STATION LOCATIONS
 GEORGES RIVER REGION

MHL
 Report 2157

Figure
 190

DRAWING 2157-190.cdr



WATER LEVEL REFERENCED TO AUSTRALIAN HEIGHT DATUM

----- DATA LOSS



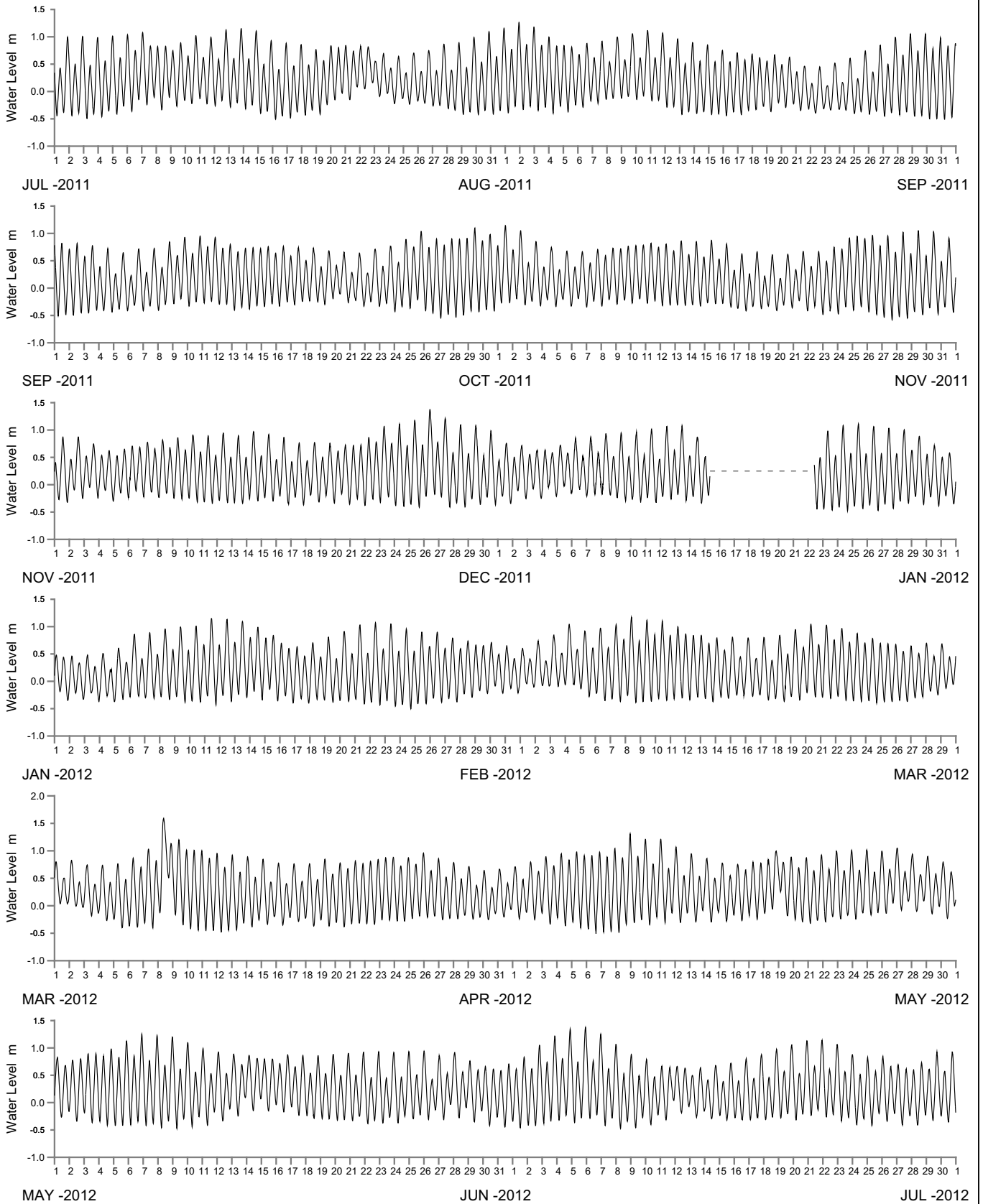
Public Works
Manly Hydraulics Laboratory

GEORGES RIVER AT COMO BRIDGE
2011-2012

MHL
Report 2157

Figure
191

DRAWING 2157-191



WATER LEVEL REFERENCED TO AUSTRALIAN HEIGHT DATUM

----- DATA LOSS



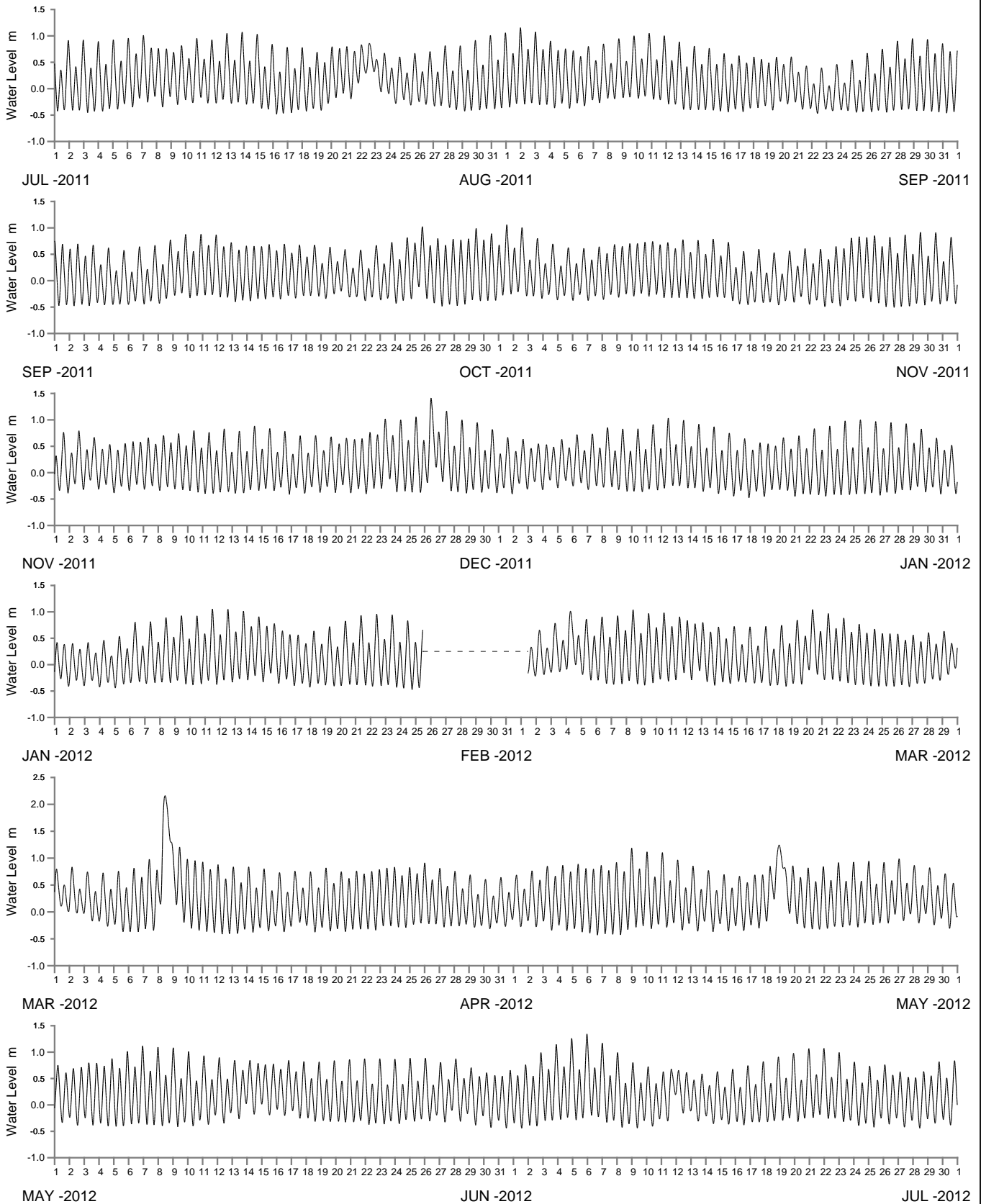
Public Works
Manly Hydraulics Laboratory

GEORGES RIVER AT PICNIC POINT DOWNSTREAM
2011-2012

MHL
Report 2157

Figure
192

DRAWING 2157-192



WATER LEVEL REFERENCED TO AUSTRALIAN HEIGHT DATUM

----- DATA LOSS



Public Works
Manly Hydraulics Laboratory

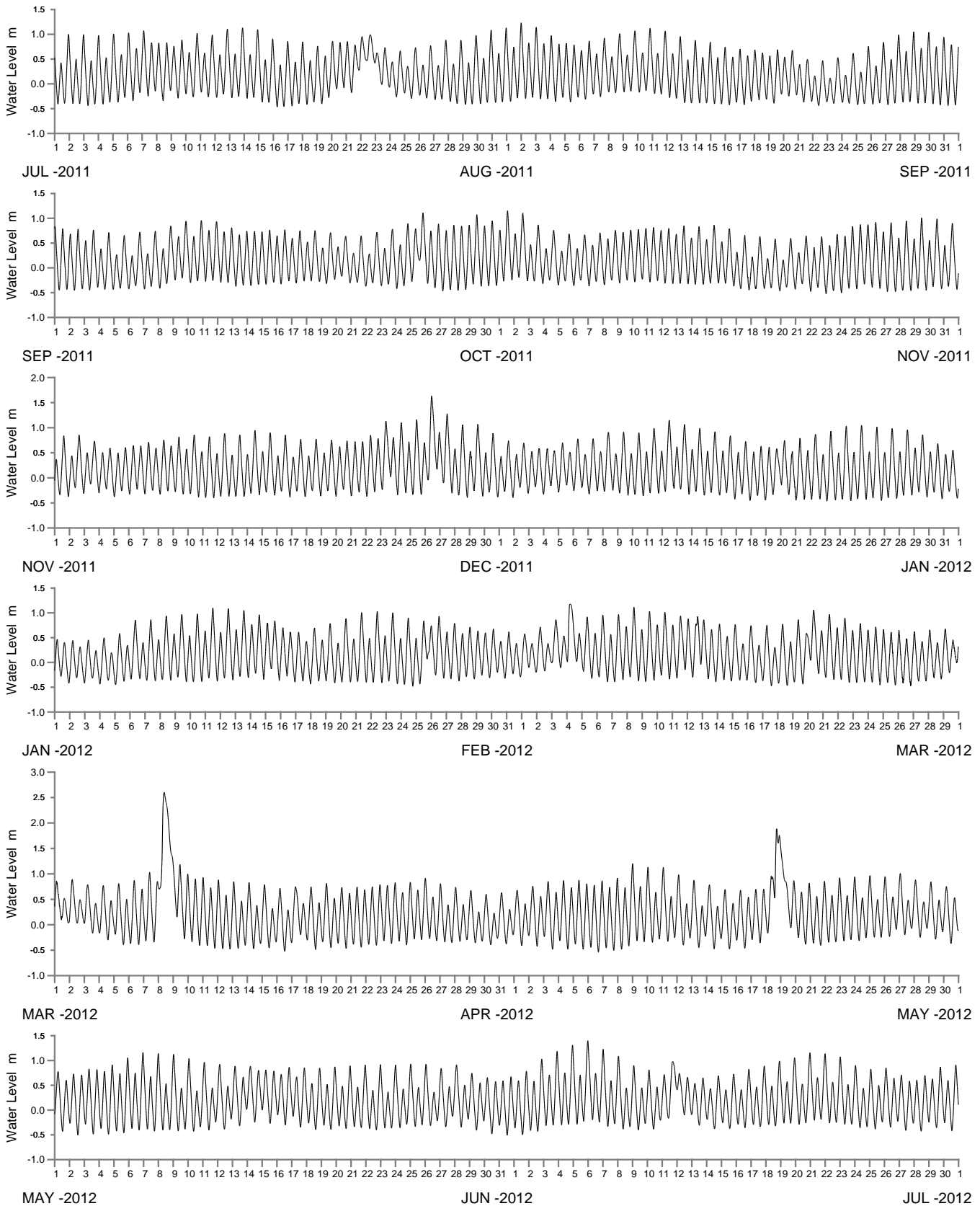
GEORGES RIVER AT MILPERRA
2011-2012

MHL
Report 2157

Figure

193

DRAWING 2157-193



WATER LEVEL REFERENCED TO AUSTRALIAN HEIGHT DATUM

----- DATA LOSS



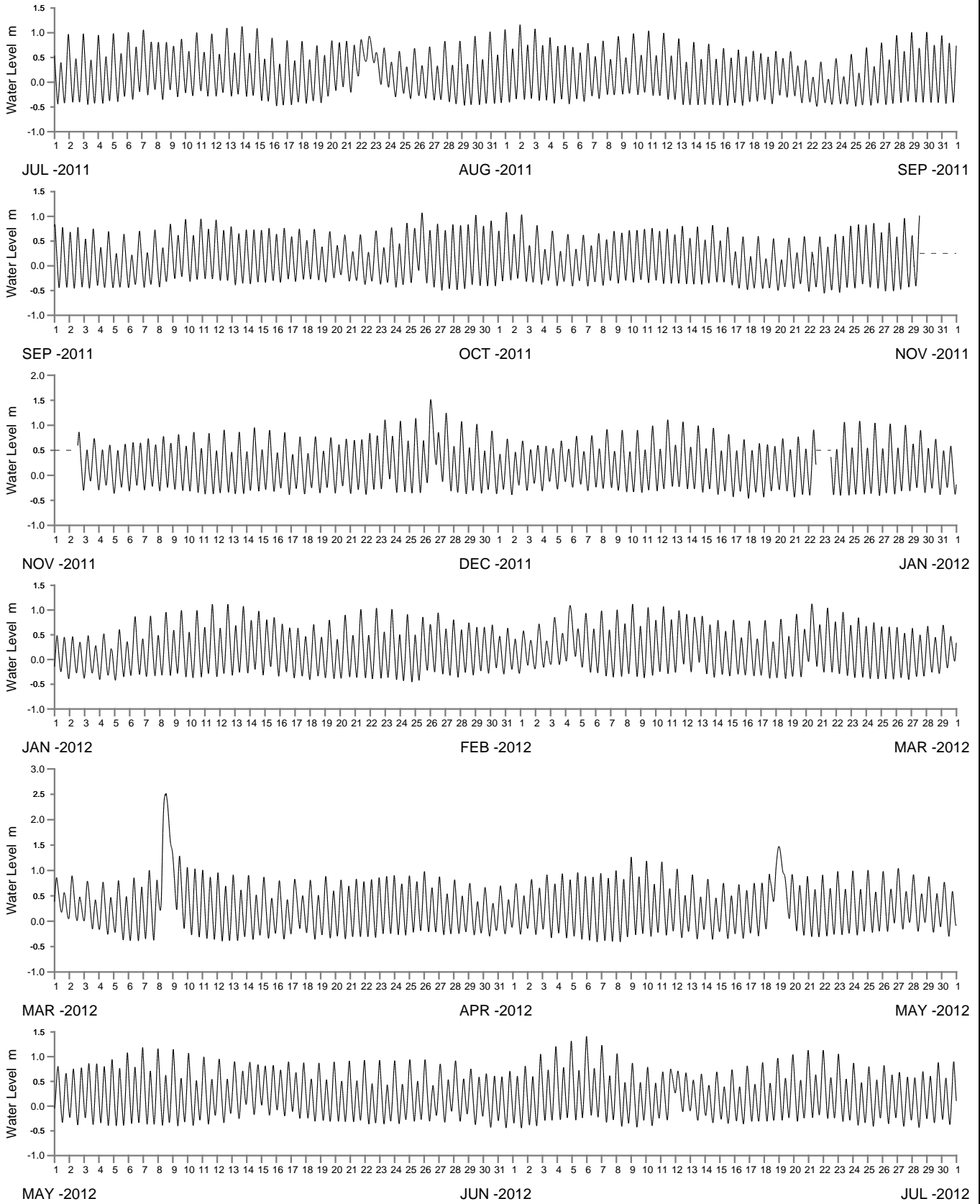
Public Works
Manly Hydraulics Laboratory

PROSPECT CREEK AT LANSDOWNE BRIDGE
2011-2012

MHL
Report 2157

Figure
194

DRAWING 2157-194



WATER LEVEL REFERENCED TO AUSTRALIAN HEIGHT DATUM

----- DATA LOSS



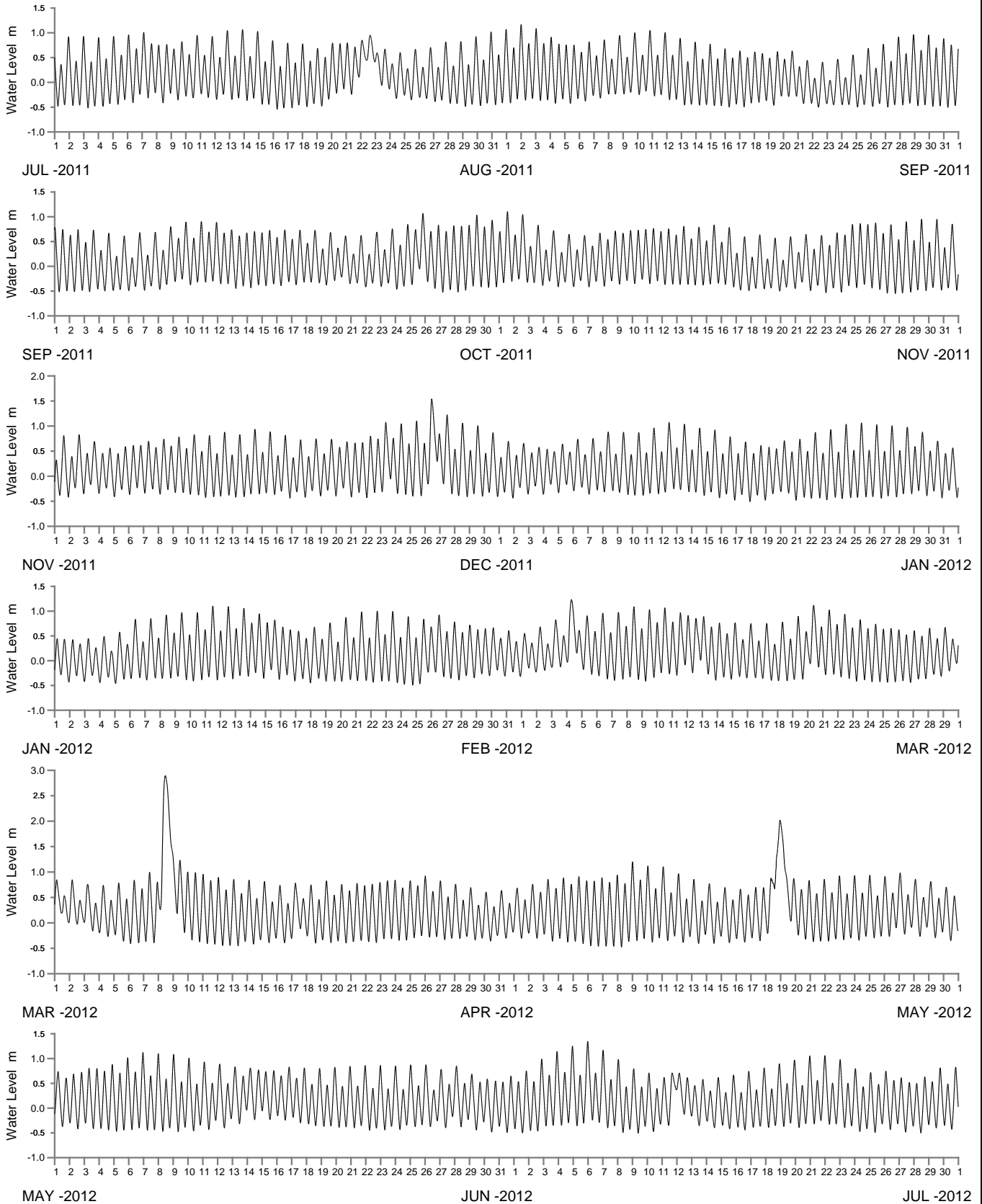
Public Works
Manly Hydraulics Laboratory

GEORGES RIVER AT LANSVALE
2011-2012

MHL
Report 2157

Figure
195

DRAWING 2157-195



WATER LEVEL REFERENCED TO AUSTRALIAN HEIGHT DATUM

----- DATA LOSS



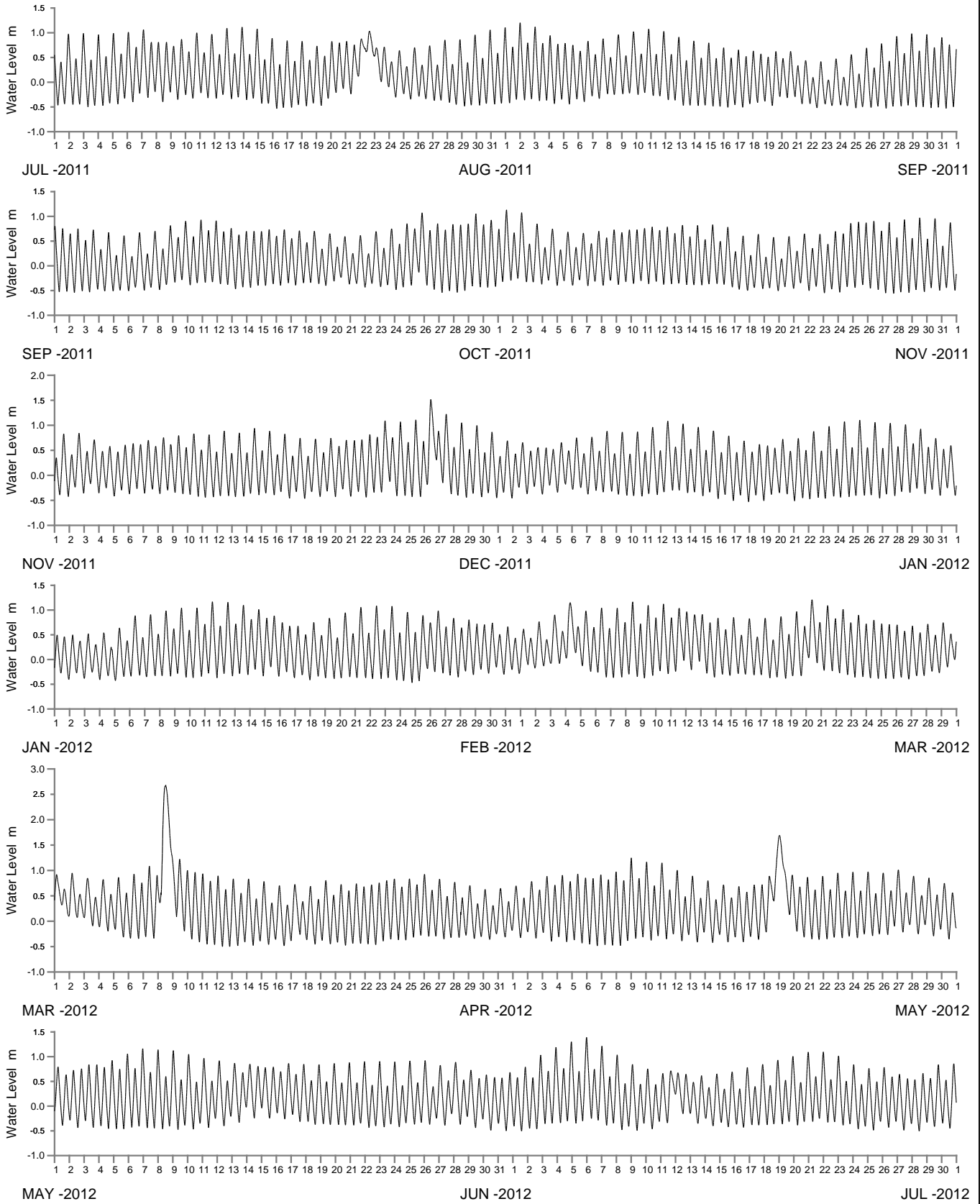
Public Works
Manly Hydraulics Laboratory

CABRAMATTA CREEK AT IRELANDS BRIDGE
2011-2012

MHL
Report 2157

Figure
196

DRAWING 2157-196



WATER LEVEL REFERENCED TO AUSTRALIAN HEIGHT DATUM

----- DATA LOSS



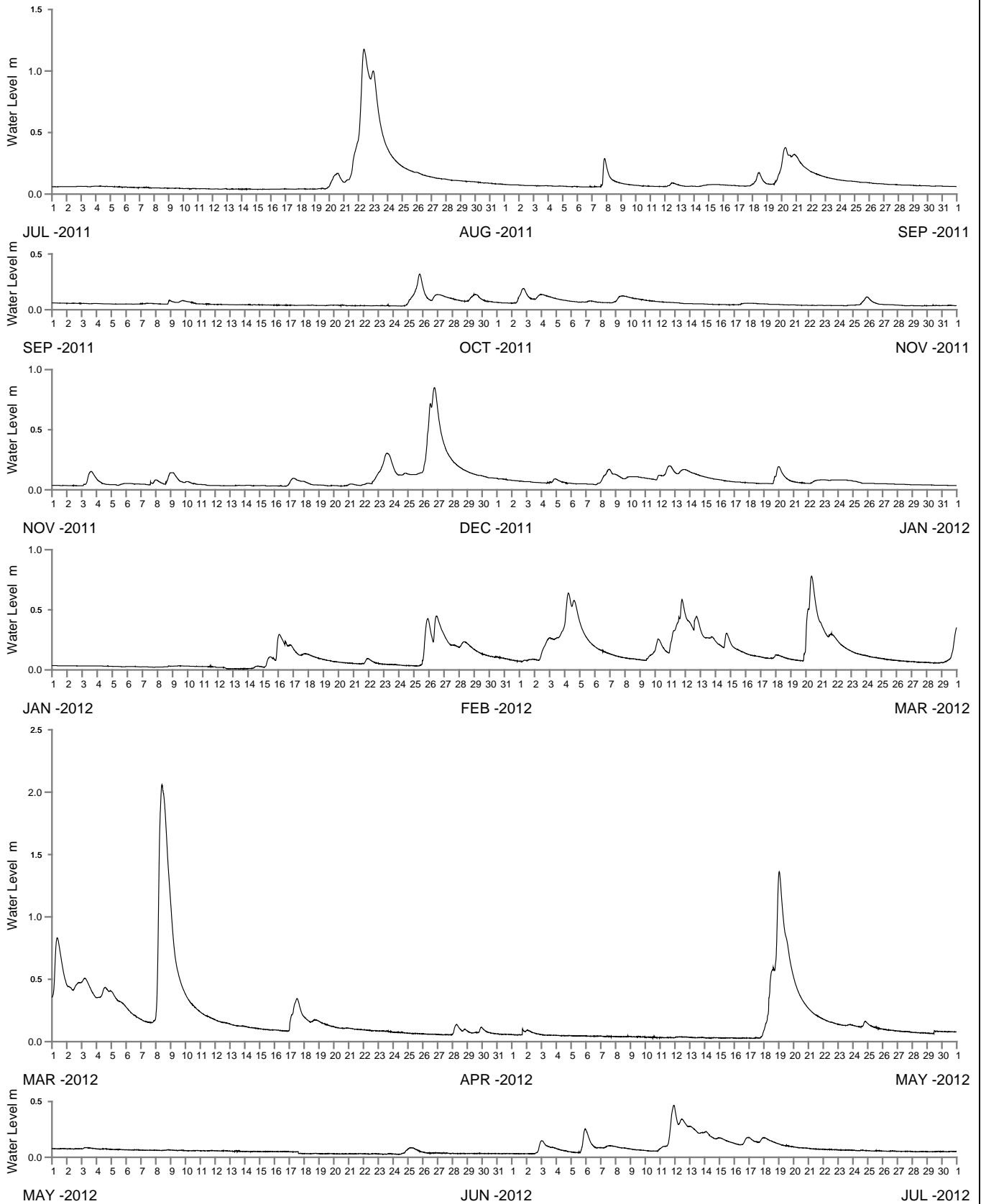
Public Works
Manly Hydraulics Laboratory

GEORGES RIVER AT SCRIVENER STREET
2011-2012

MHL
Report 2157

Figure
197

DRAWING 2157-197



WATER LEVEL REFERENCED TO WEIR CREST

----- DATA LOSS



Public Works
Manly Hydraulics Laboratory

GEORGES RIVER AT LIVERPOOL WEIR
2011-2012

MHL
Report 2157

Figure
198

DRAWING 2157-198