

Woolli Caravan Park

Woolli Entrance

Red Rock

Woolgoolga

Woolgoolga

Woolgoolga Lake

Moonee Beach

Moonee Creek



0 5km

Image: Google Earth 2012



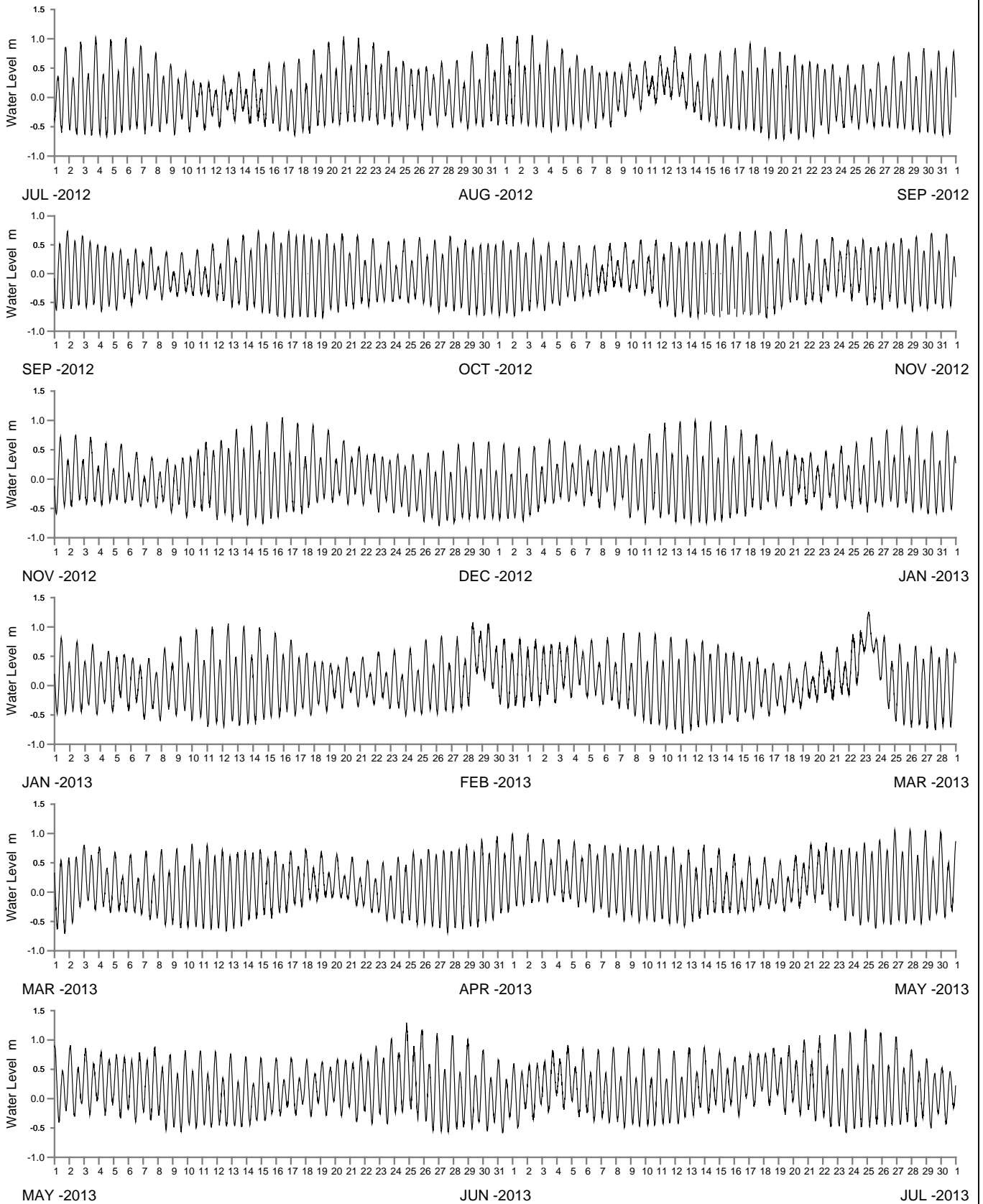
Public Works
Manly Hydraulics Laboratory

**STATION LOCATIONS
WOOLGOOLGA REGION**

MHL
Report 2218

Figure
51

DRAWING 2218-51.cdr



WATER LEVEL REFERENCED TO AUSTRALIAN HEIGHT DATUM

----- DATA LOSS



Public Works
Manly Hydraulics Laboratory

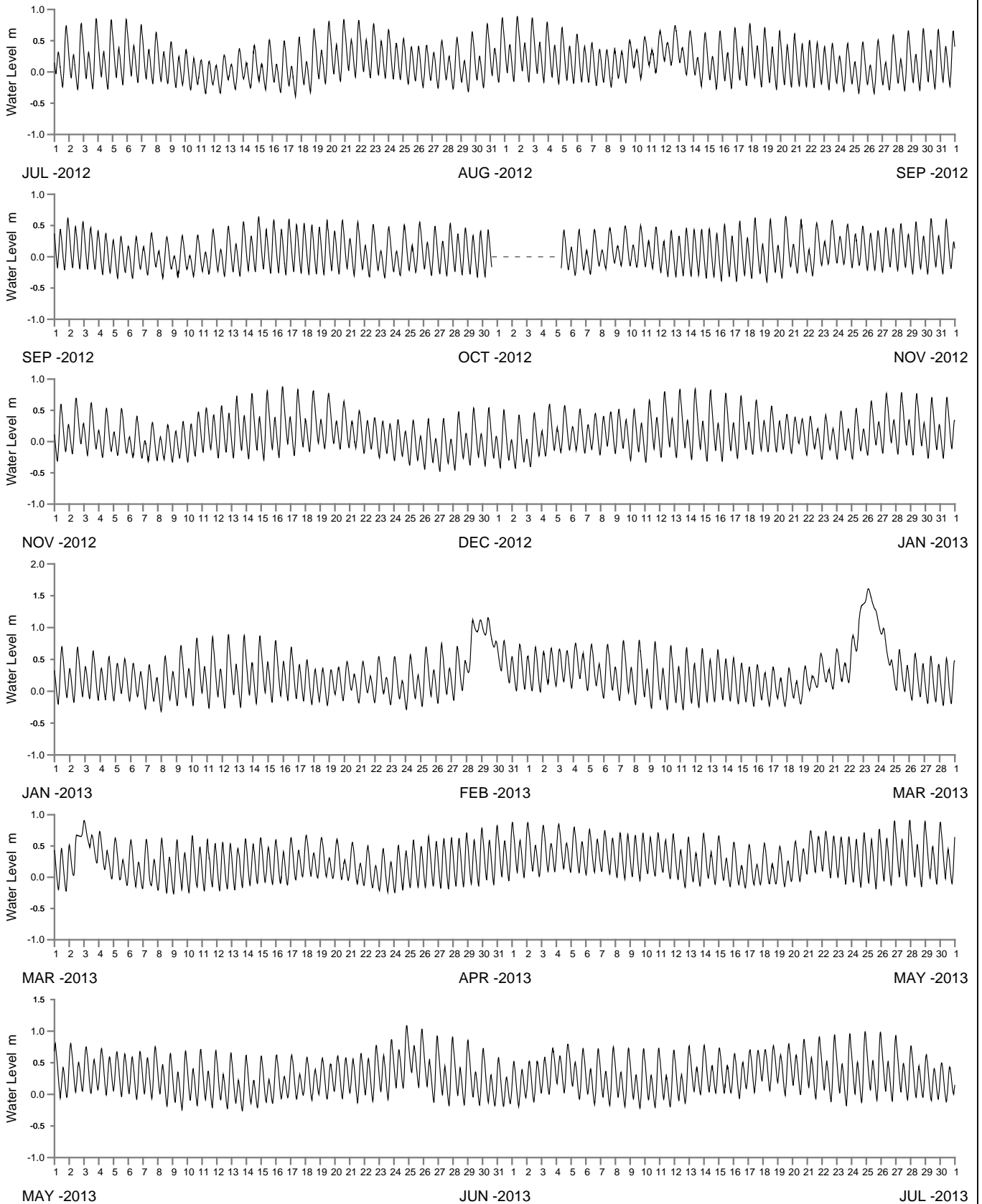
WOOLI RIVER AT WOOLI ENTRANCE
2012-2013

MHL
Report 2218

Figure

52

DRAWING 2218-52



WATER LEVEL REFERENCED TO AUSTRALIAN HEIGHT DATUM

----- DATA LOSS



Public Works
Manly Hydraulics Laboratory

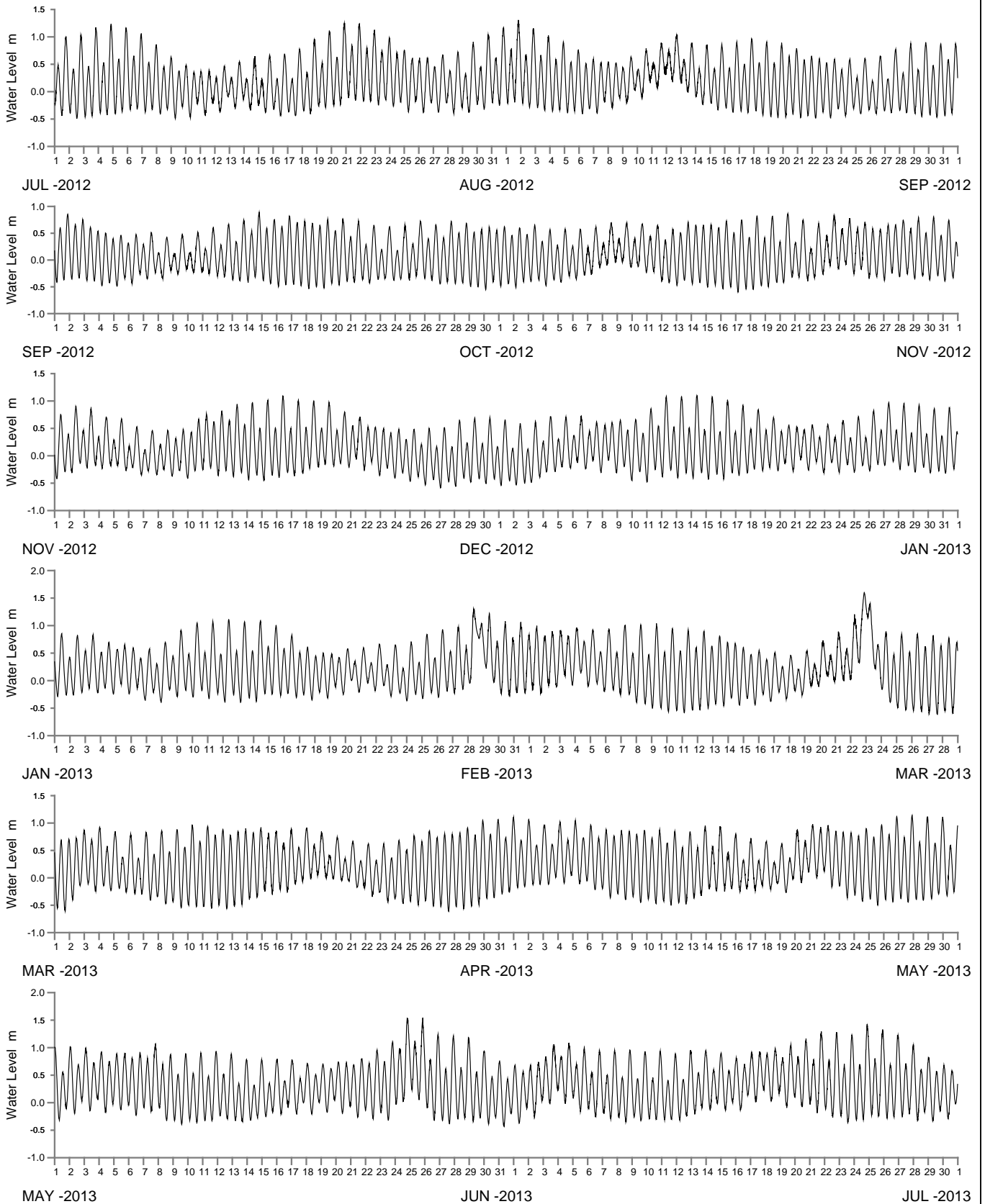
WOOLI RIVER AT WOOLI CARAVAN PARK
2012-2013

MHL
Report 2218

Figure

53

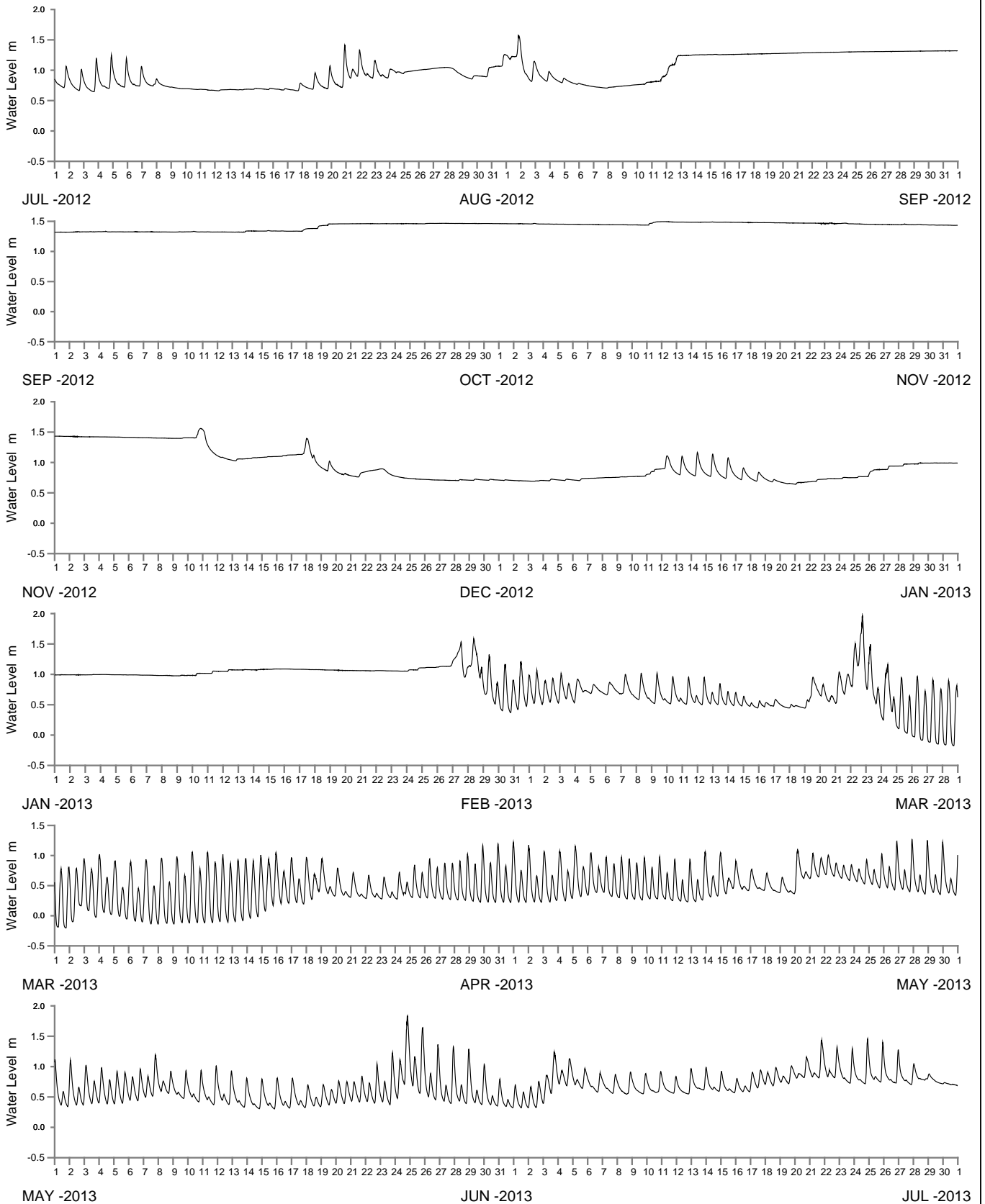
DRAWING 2218-53



WATER LEVEL REFERENCED TO AUSTRALIAN HEIGHT DATUM

----- DATA LOSS





WATER LEVEL REFERENCED TO AUSTRALIAN HEIGHT DATUM

----- DATA LOSS



Public Works
Manly Hydraulics Laboratory

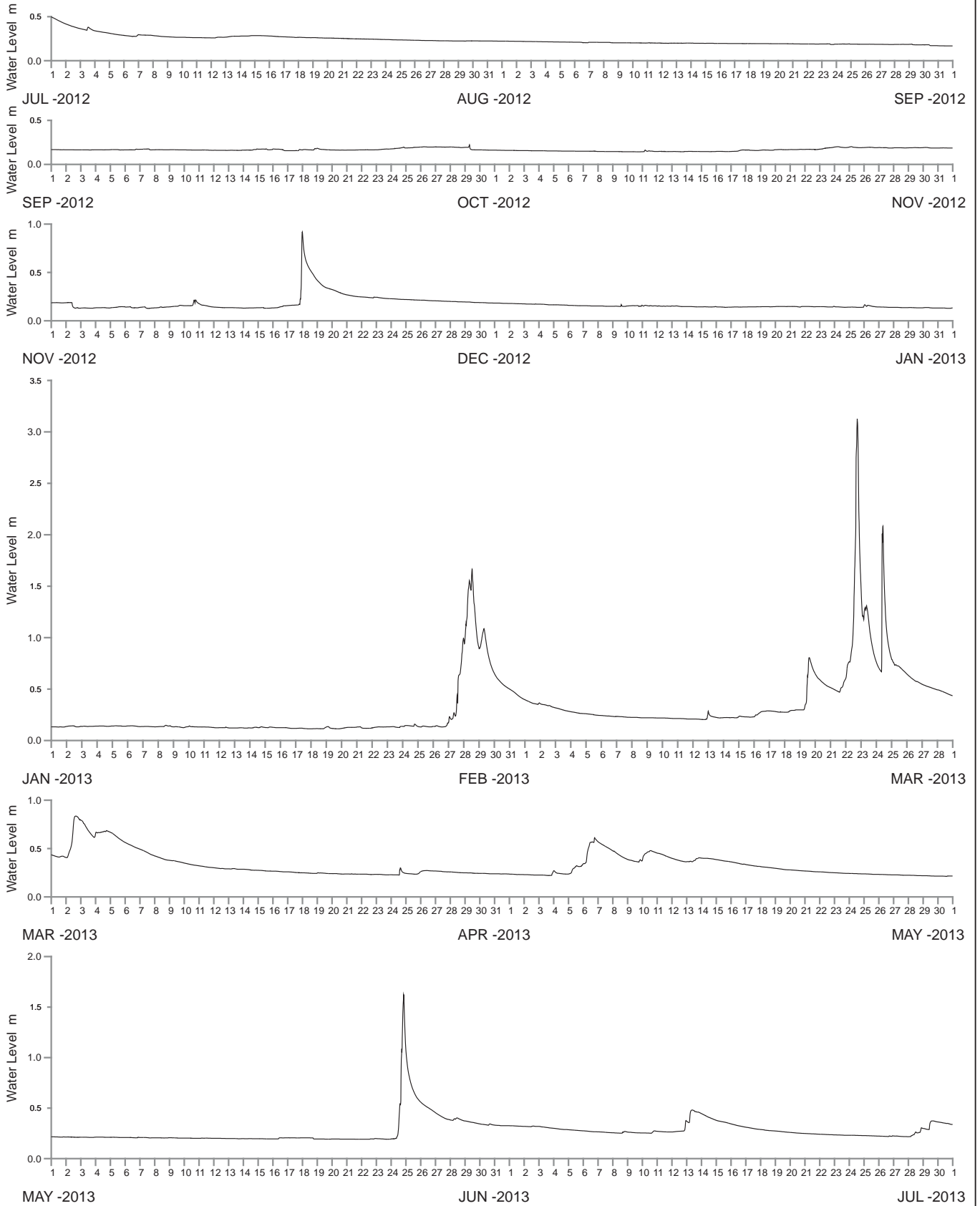
WOOLGOOLGA LAKE AT WOOLGOOLGA LAKE
2012-2013

MHL
Report 2218

Figure

55

DRAWING 2218-55



WATER LEVEL REFERENCED TO CTF OF CONTROL STRUCTURE

----- DATA LOSS



Public Works
Manly Hydraulics Laboratory

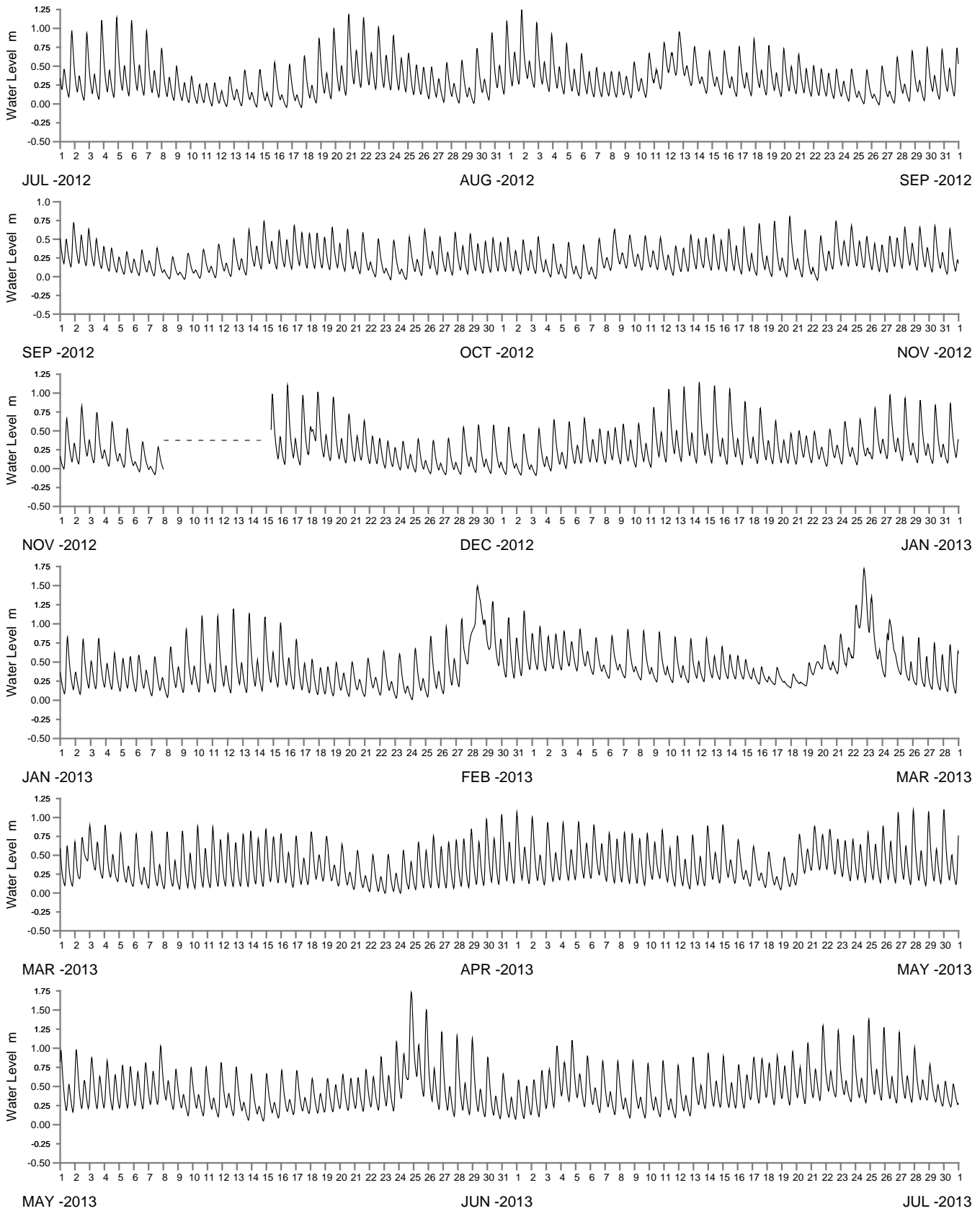
WOOLGOOLGA CREEK AT WOOLGOOLGA
2012-2013

MHL
Report 2218

Figure

56

DRAWING 2218-56



WATER LEVEL REFERENCED TO AUSTRALIAN HEIGHT DATUM

----- DATA LOSS



Public Works
Manly Hydraulics Laboratory

MOONEE CREEK AT MOONEE CREEK
2012-2013

MHL
Report 2218

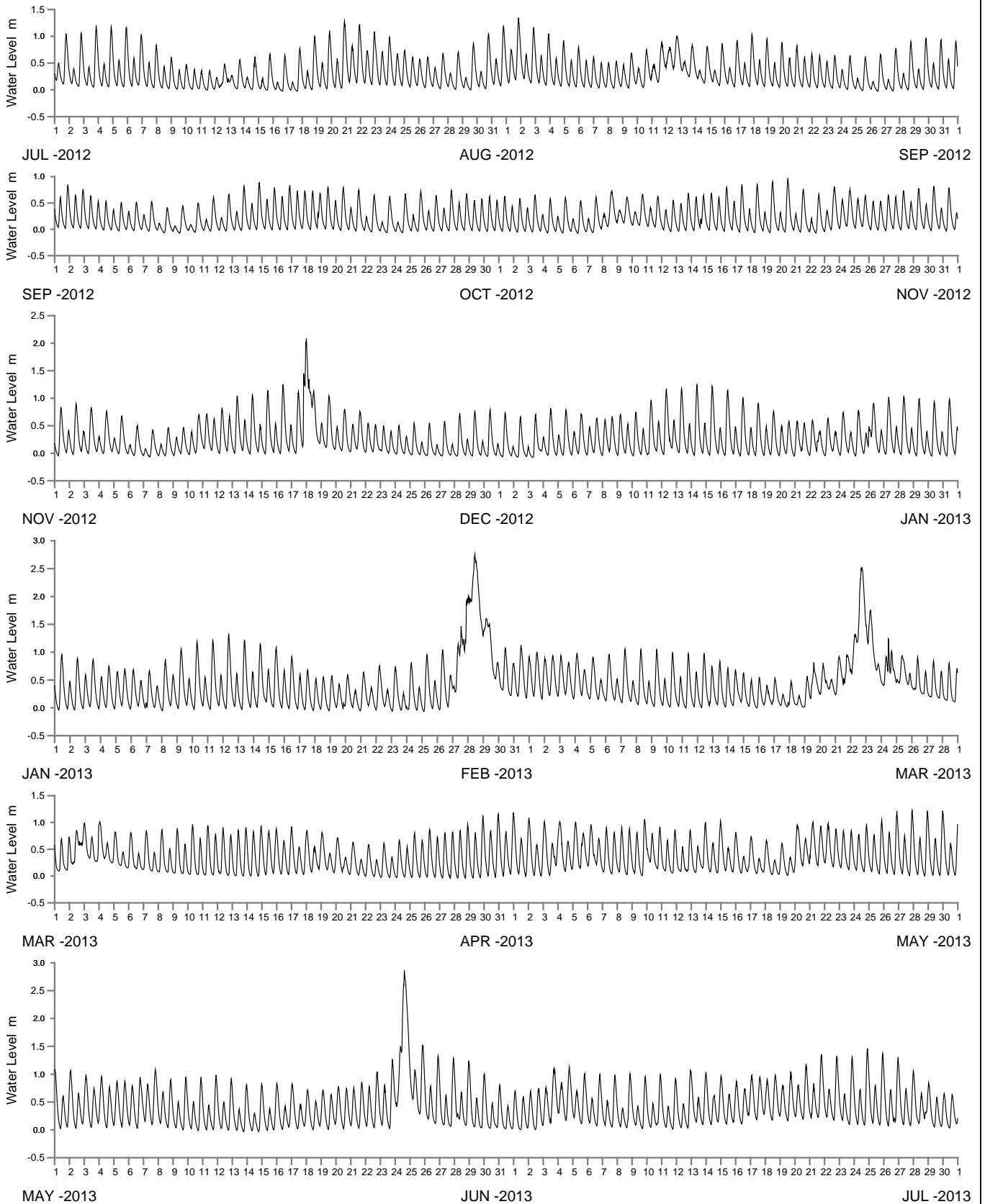
Figure

57

DRAWING 2218-57



★ See Report MHL2219
NSW Ocean and River
Entrance Tidal Levels



WATER LEVEL REFERENCED TO AUSTRALIAN HEIGHT DATUM

----- DATA LOSS



Public Works
Manly Hydraulics Laboratory

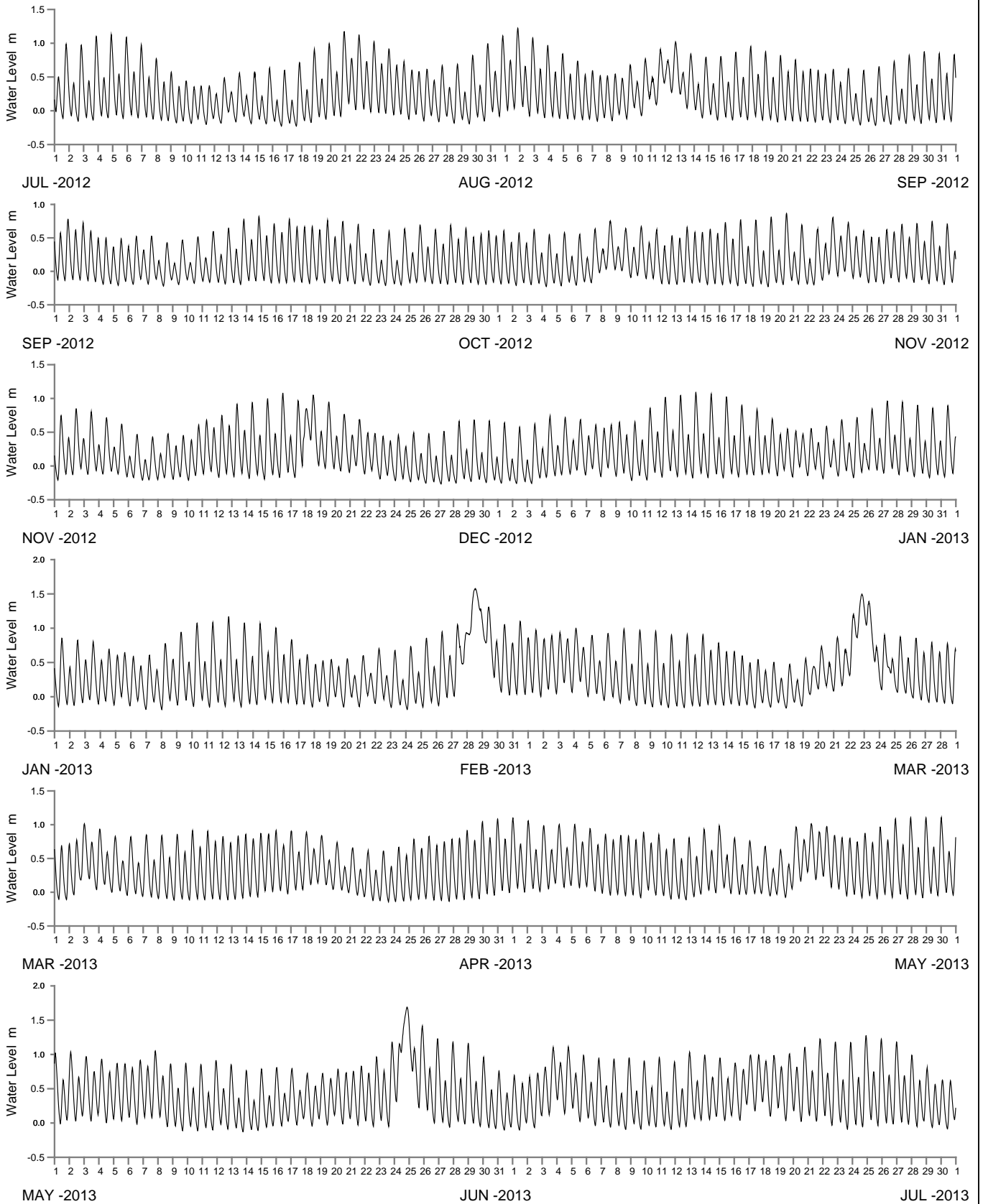
COFFS CREEK AT COFFS CREEK HIGHWAY BRIDGE
2012-2013

MHL
Report 2218

Figure

59

DRAWING 2218-59



WATER LEVEL REFERENCED TO AUSTRALIAN HEIGHT DATUM

----- DATA LOSS



Public Works
Manly Hydraulics Laboratory

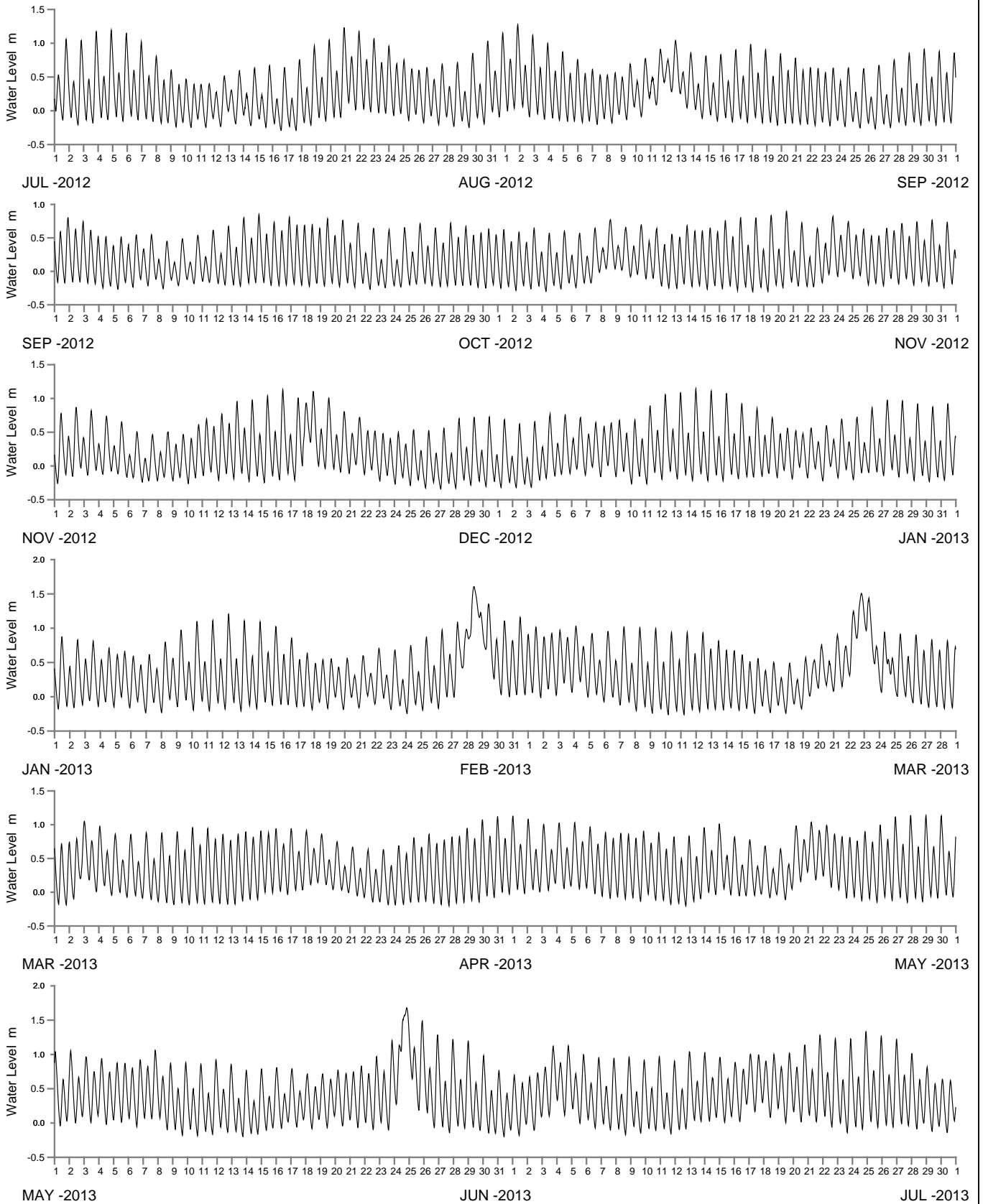
NEWPORTS CREEK AT NEWPORTS CREEK
2012-2013

MHL
Report 2218

Figure

60

DRAWING 2218-60



WATER LEVEL REFERENCED TO AUSTRALIAN HEIGHT DATUM

----- DATA LOSS



Public Works
Manly Hydraulics Laboratory

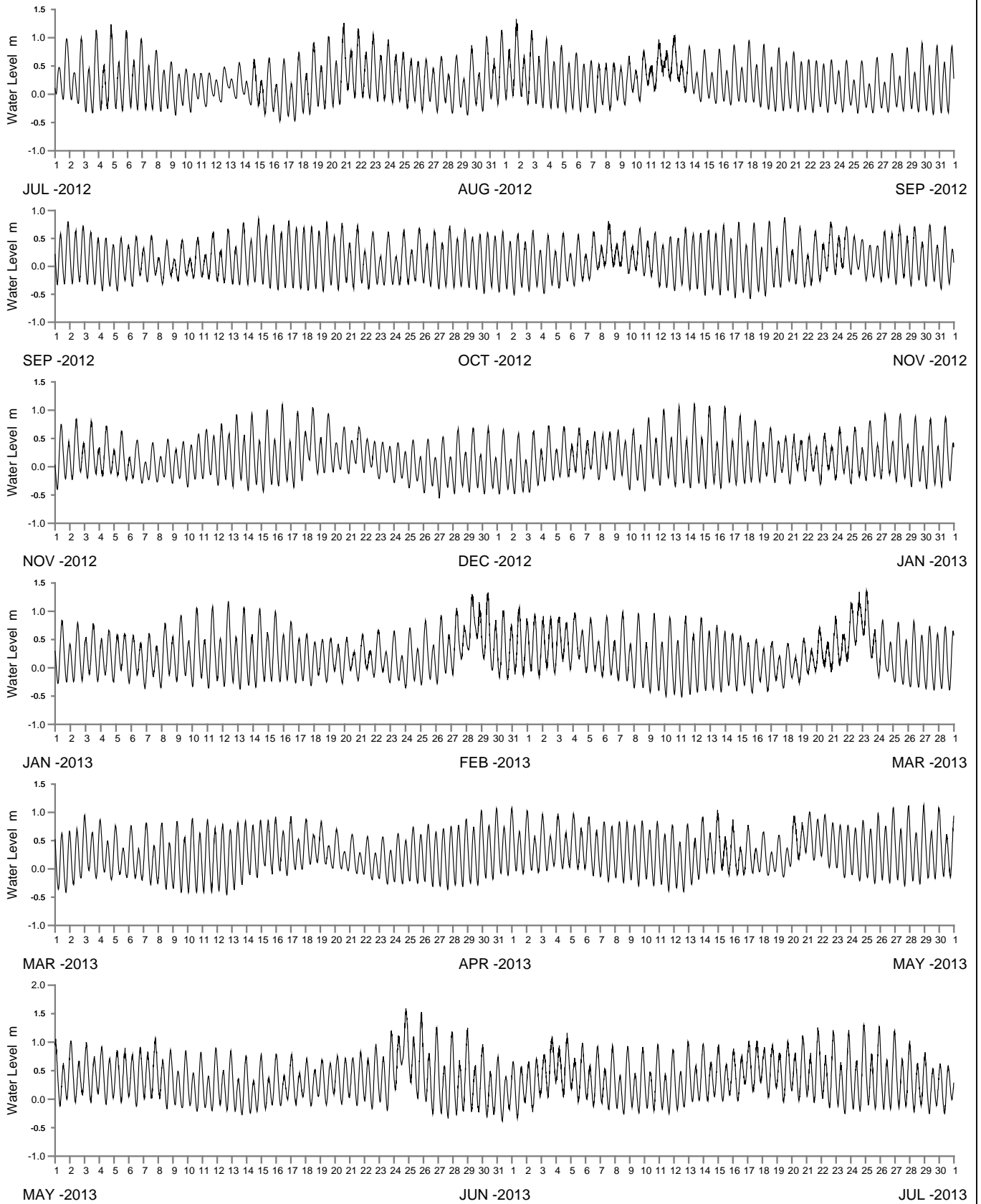
BOAMBEE CREEK AT BOAMBEE
2012-2013

MHL
Report 2218

Figure

61

DRAWING 2218-61



WATER LEVEL REFERENCED TO AUSTRALIAN HEIGHT DATUM

----- DATA LOSS



Public Works
Manly Hydraulics Laboratory

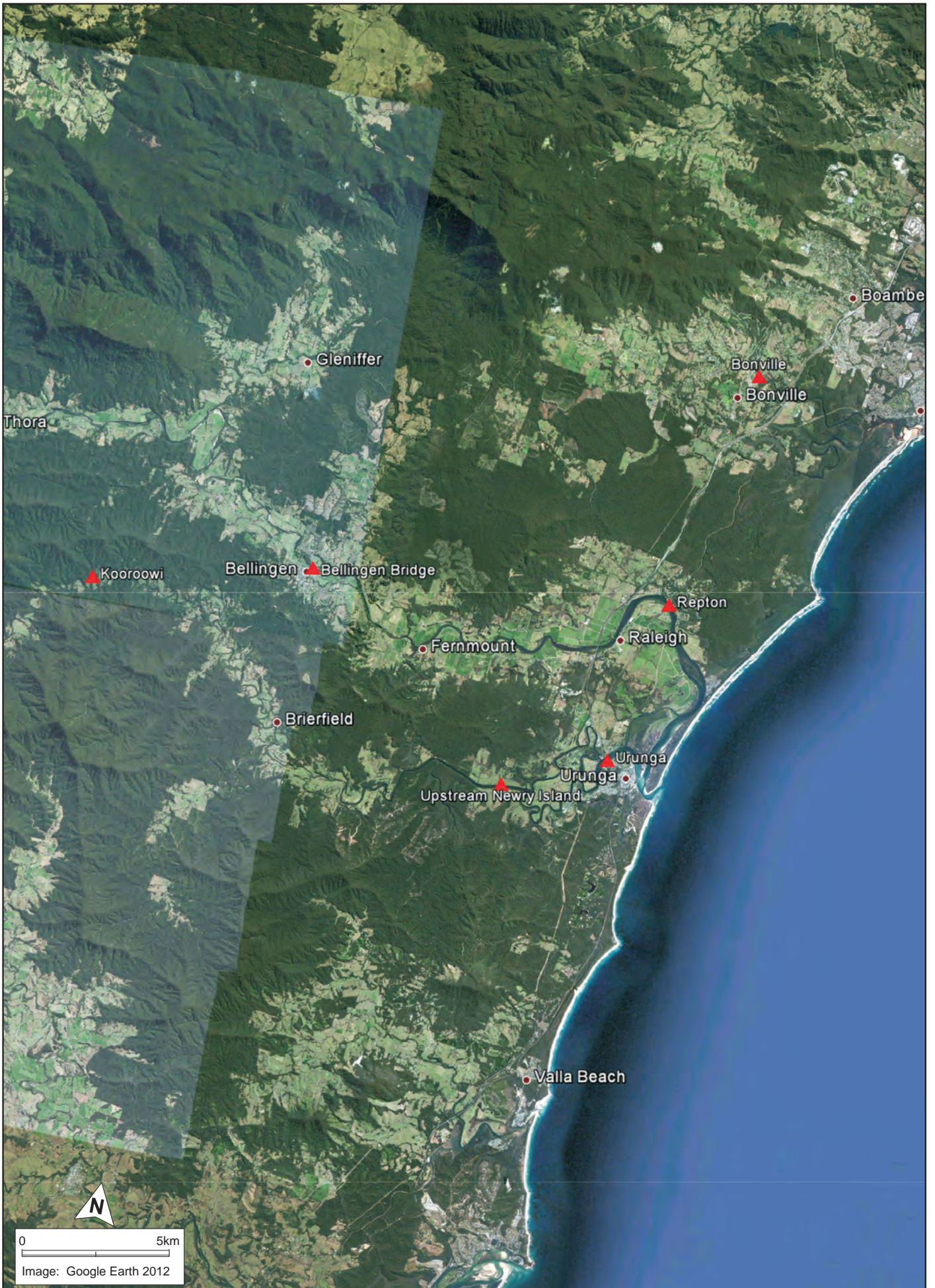
BOAMBEE CREEK AT BOAMBEE ENTRANCE
2012-2013

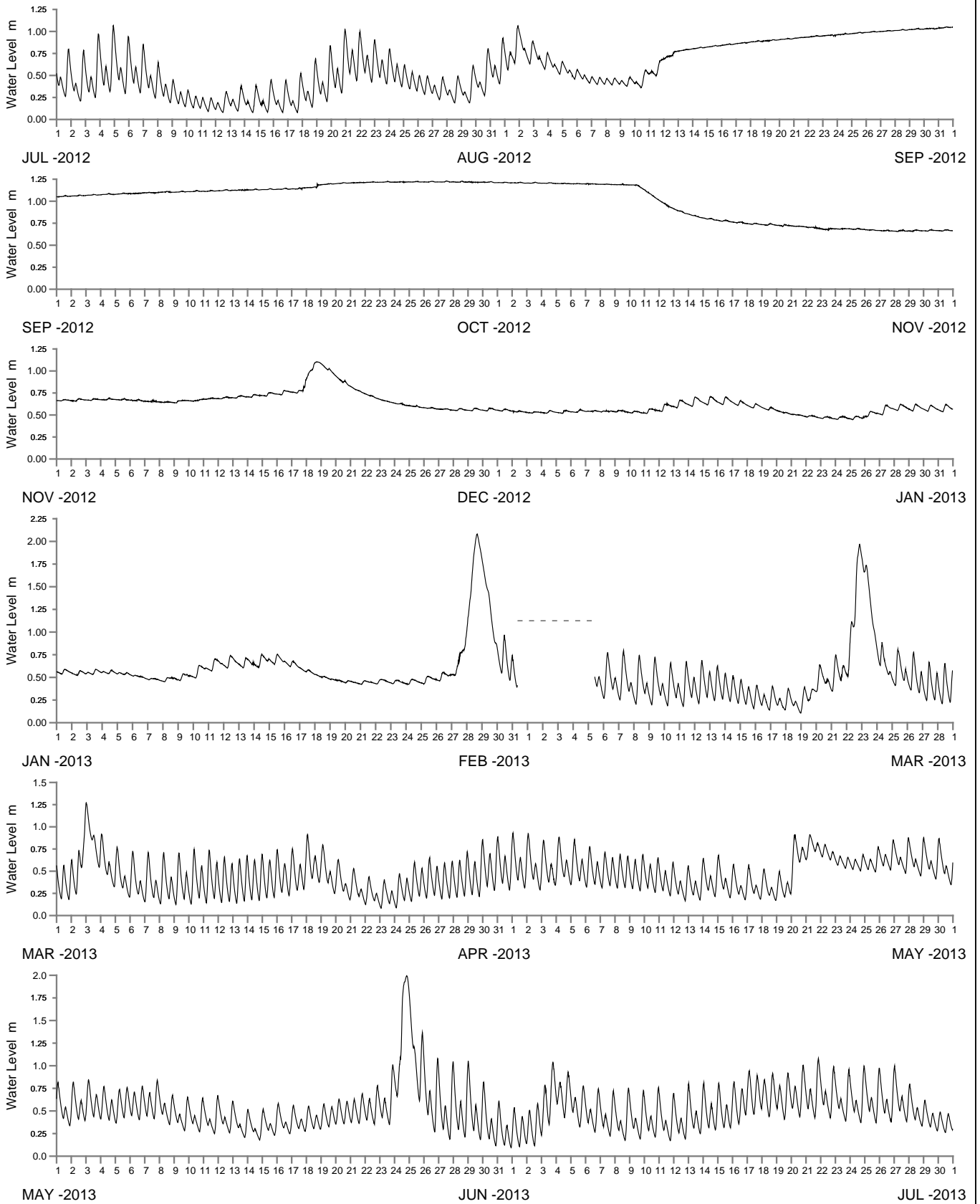
MHL
Report 2218

Figure

62

DRAWING 2218-62





WATER LEVEL REFERENCED TO AUSTRALIAN HEIGHT DATUM

----- DATA LOSS



Public Works
Manly Hydraulics Laboratory

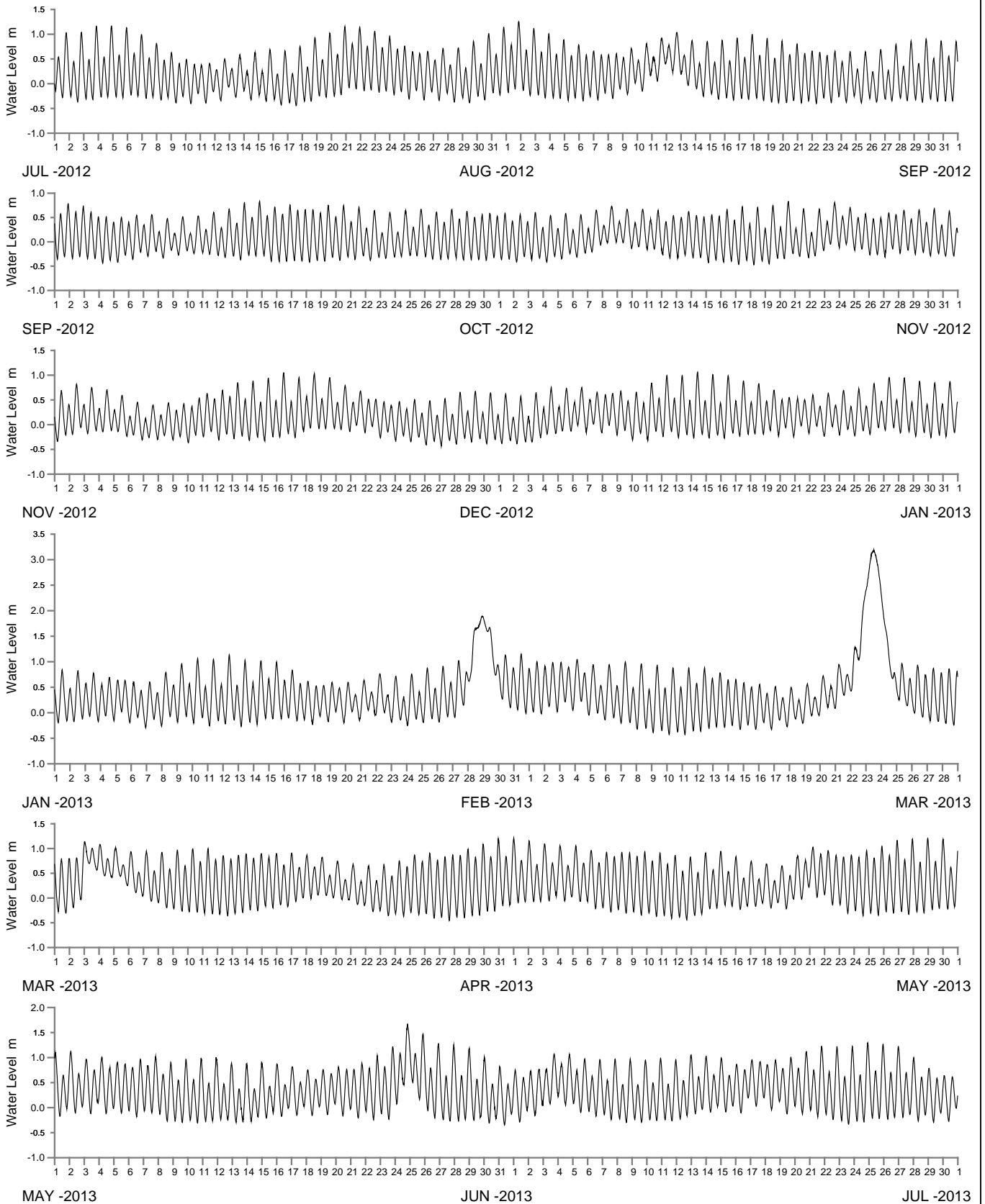
BONVILLE CREEK AT BONVILLE
2012-2013

MHL
Report 2218

Figure

64

DRAWING 2218-64



WATER LEVEL REFERENCED TO AUSTRALIAN HEIGHT DATUM

----- DATA LOSS



Public Works
Manly Hydraulics Laboratory

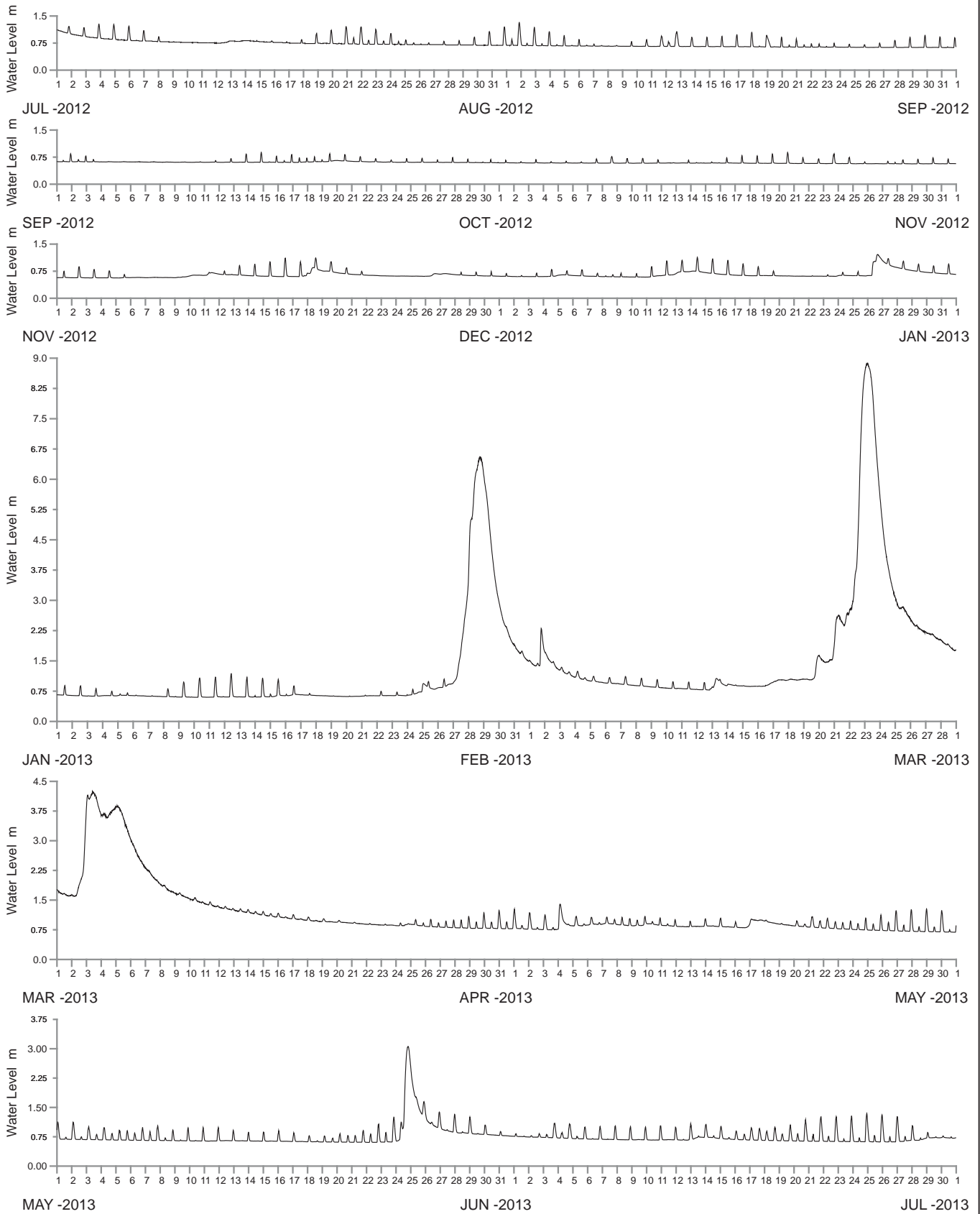
BELLINGER RIVER AT REPTON
2012-2013

MHL
Report 2218

Figure

65

DRAWING 2218-65



WATER LEVEL REFERENCED TO AUSTRALIAN HEIGHT DATUM

----- DATA LOSS



Public Works
Manly Hydraulics Laboratory

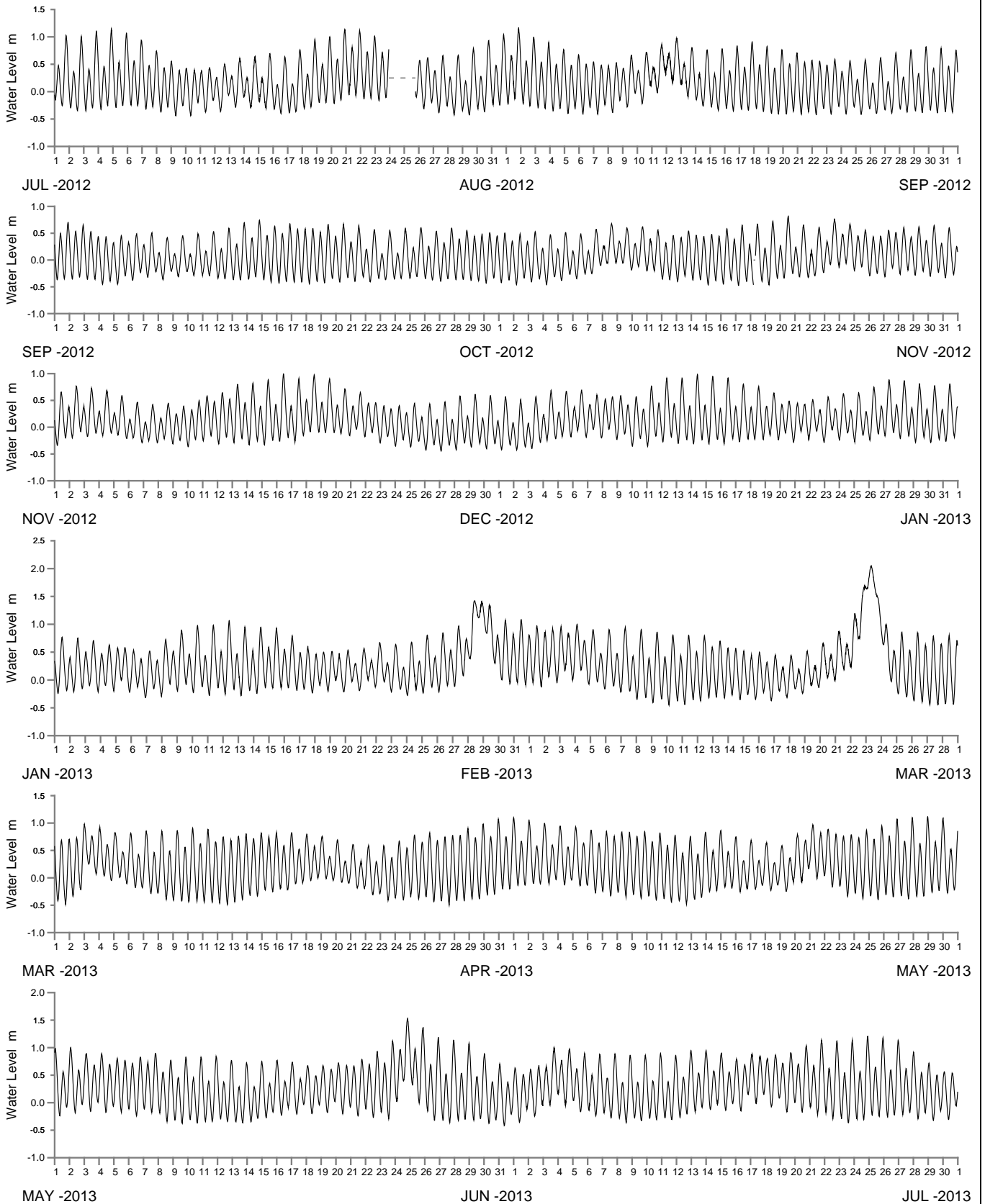
BELLINGER RIVER AT BELLINGEN BRIDGE
2012-2013

MHL
Report 2218

Figure

66

DRAWING 2218-66



WATER LEVEL REFERENCED TO AUSTRALIAN HEIGHT DATUM

----- DATA LOSS



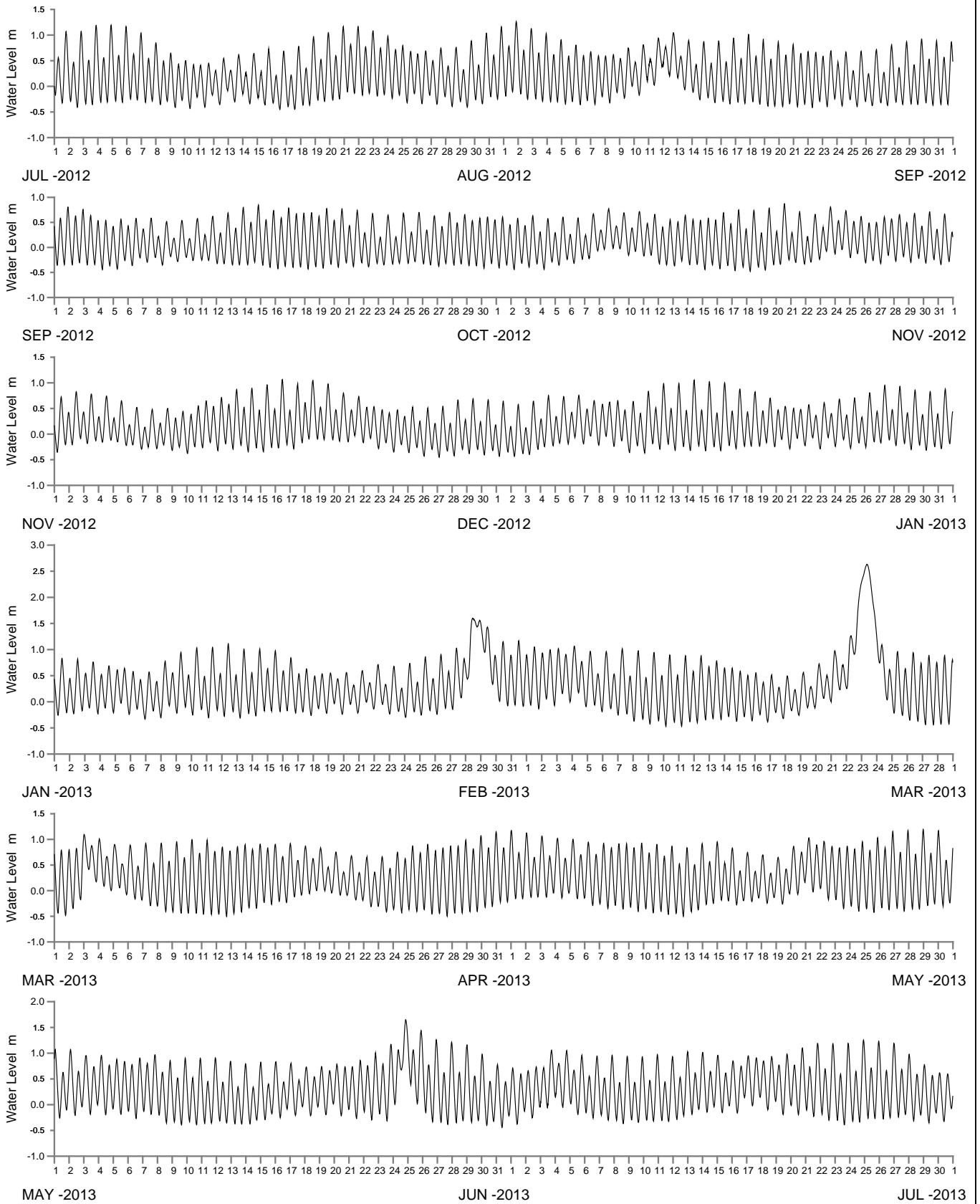
Public Works
Manly Hydraulics Laboratory

KALANG RIVER AT URUNGA
2012-2013

MHL
Report 2218

Figure
67

DRAWING 2218-67



WATER LEVEL REFERENCED TO AUSTRALIAN HEIGHT DATUM

----- DATA LOSS



Public Works
Manly Hydraulics Laboratory

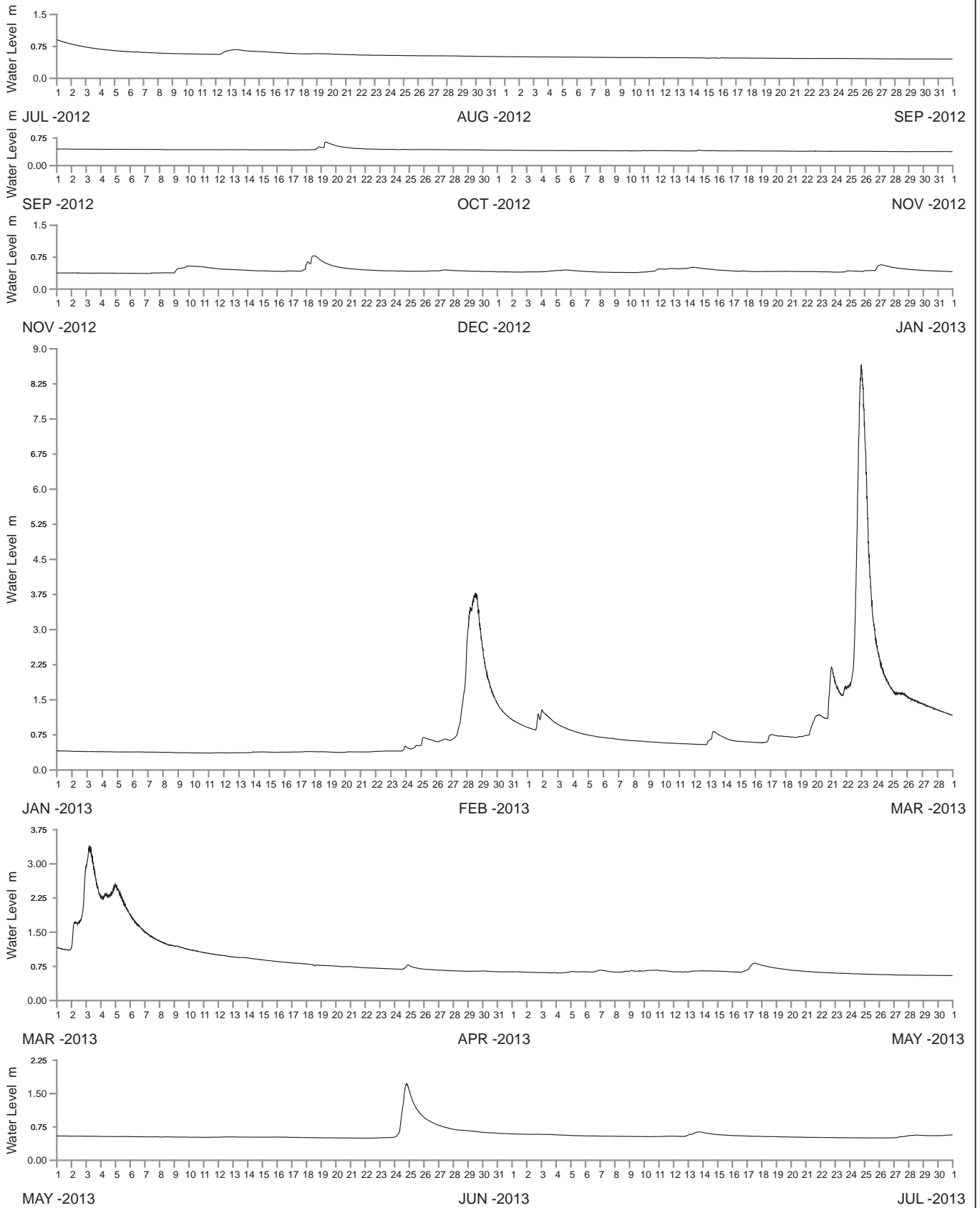
KALANG RIVER AT UPSTREAM NEWRY ISLAND
2012-2013

MHL
Report 2218

Figure

68

DRAWING 2218-68



WATER LEVEL REFERENCED TO ASSUMED DATUM

----- DATA LOSS



Public Works
Manly Hydraulics Laboratory

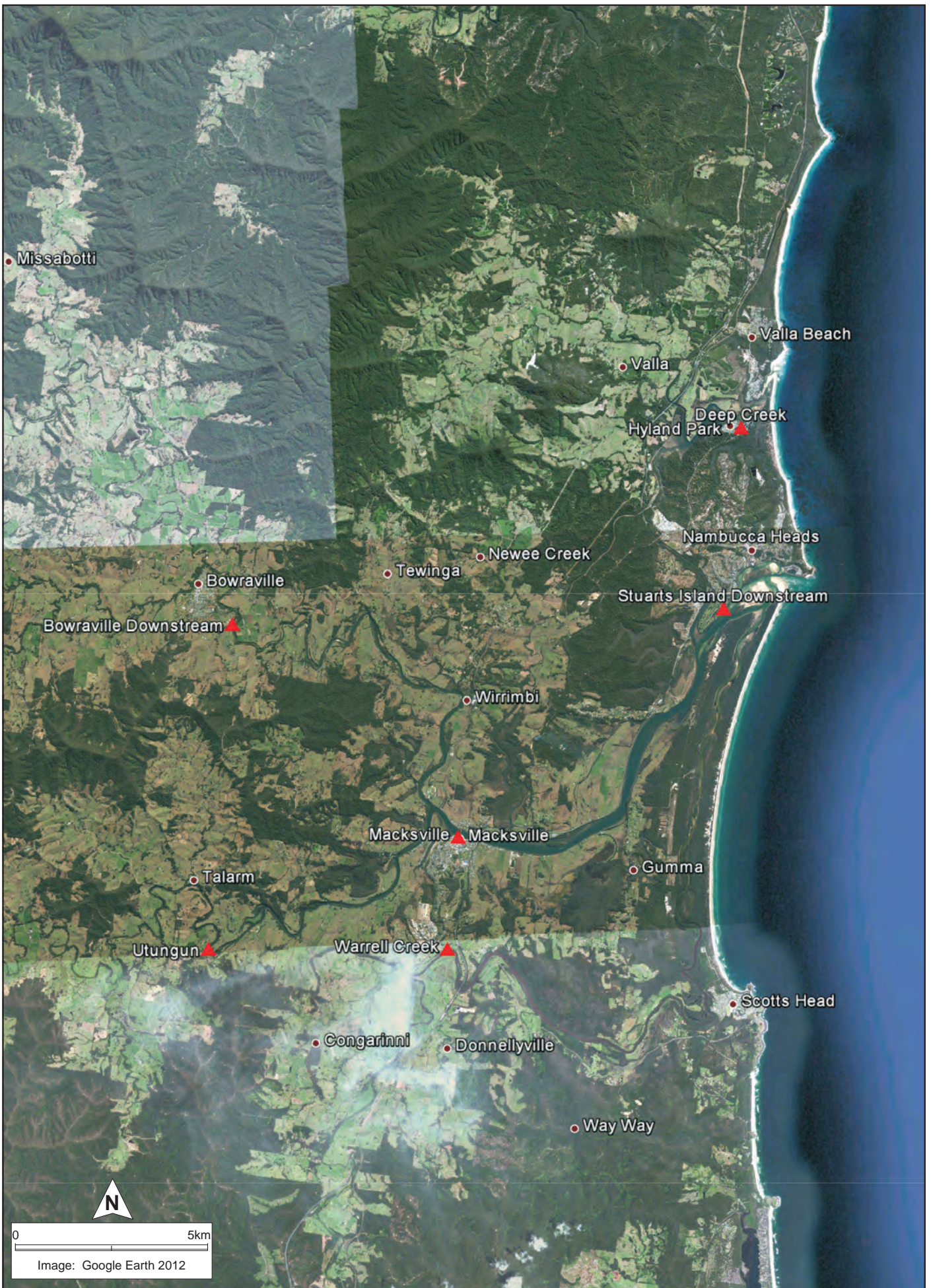
KALANG RIVER AT KOOROOWI
2012-2013

MHL
Report 2218

Figure

69

DRAWING 2218-69



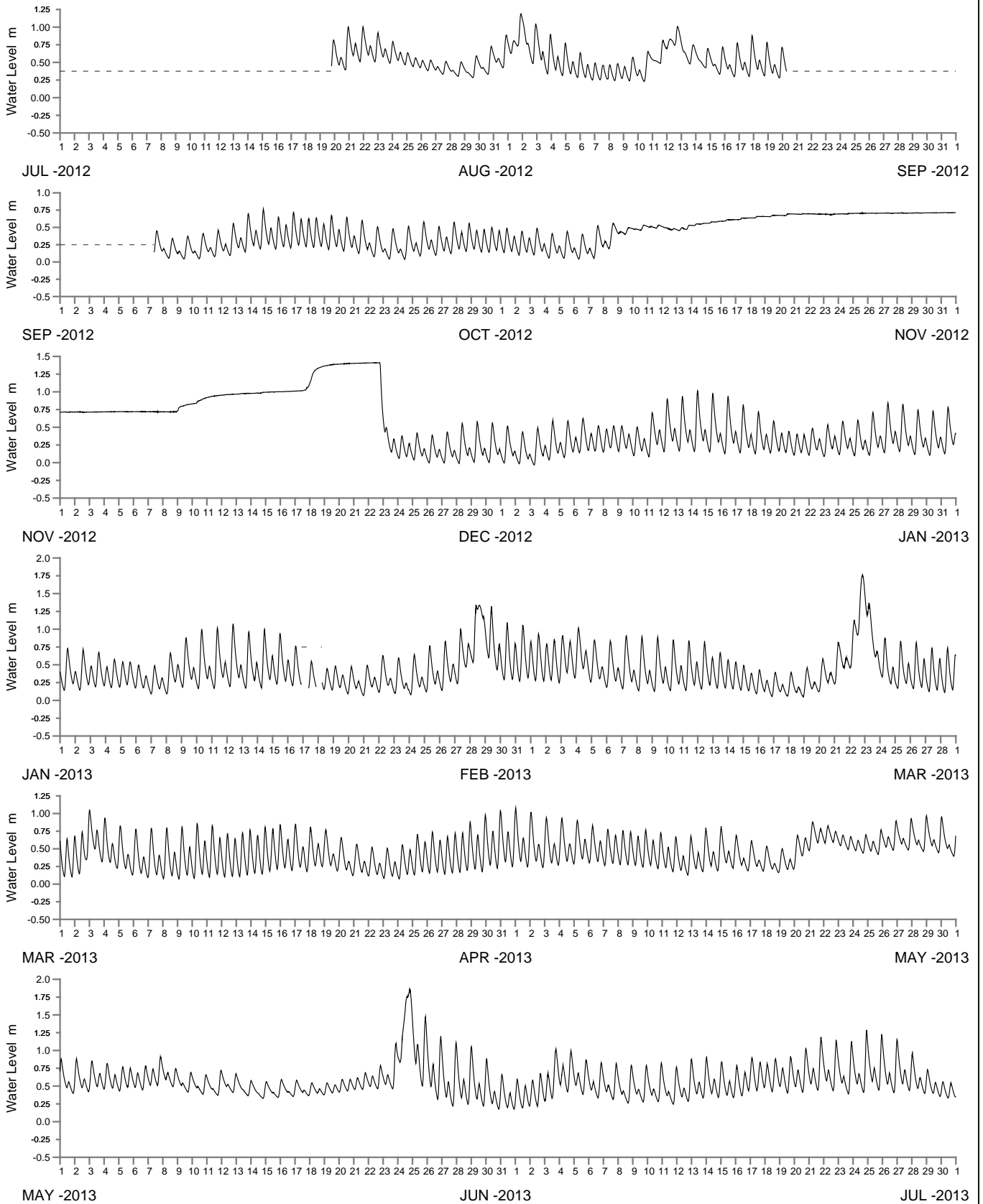
Public Works
Manly Hydraulics Laboratory

**STATION LOCATIONS
NAMBUCCA RIVER REGION**

MHL
Report 2218

Figure
70

DRAWING 2218-70.cdr



WATER LEVEL REFERENCED TO AUSTRALIAN HEIGHT DATUM

----- DATA LOSS



Public Works
Manly Hydraulics Laboratory

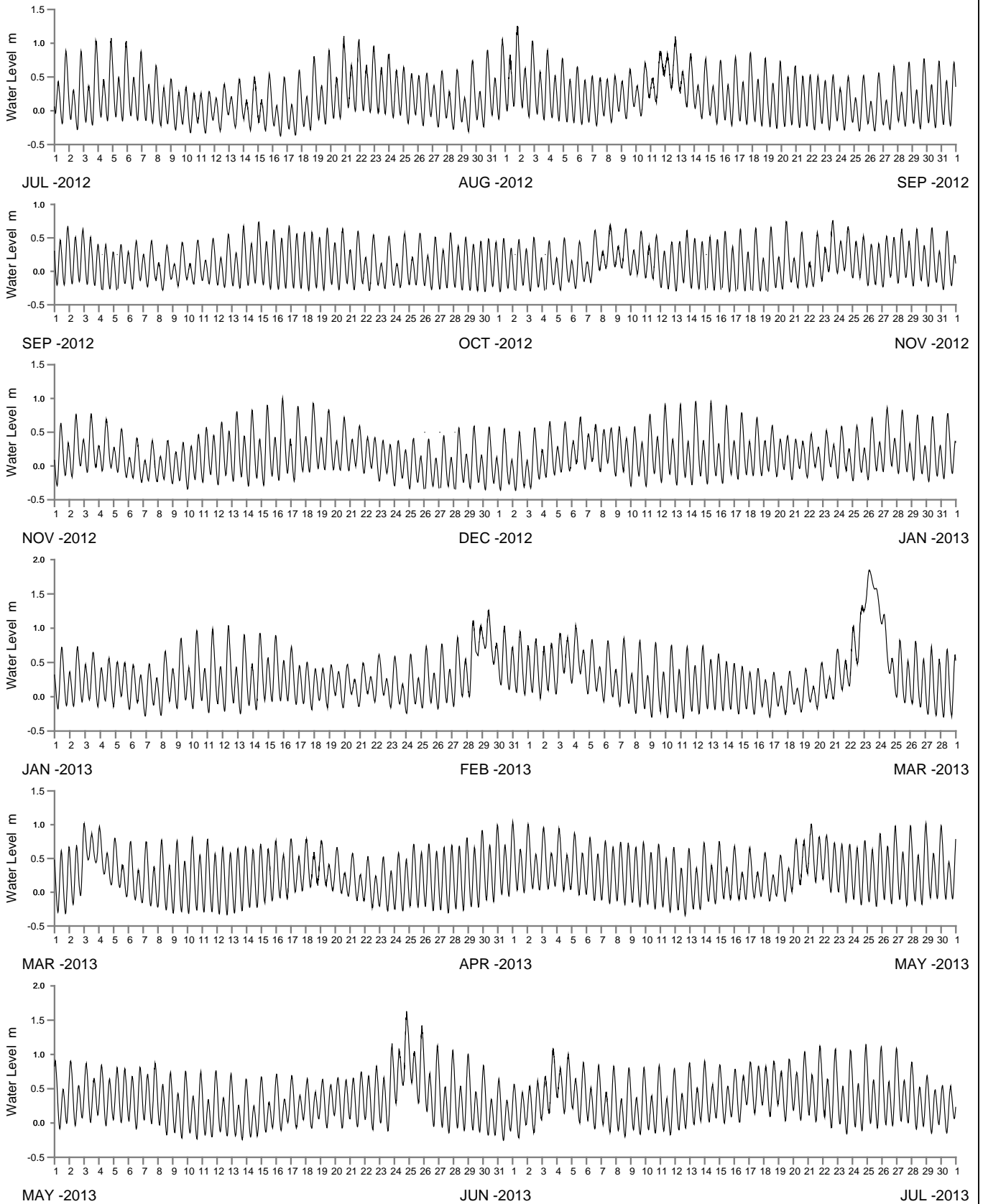
DEEP CREEK AT DEEP CREEK
2012-2013

MHL
Report 2218

Figure

71

DRAWING 2218-71



WATER LEVEL REFERENCED TO AUSTRALIAN HEIGHT DATUM

----- DATA LOSS



Public Works
Manly Hydraulics Laboratory

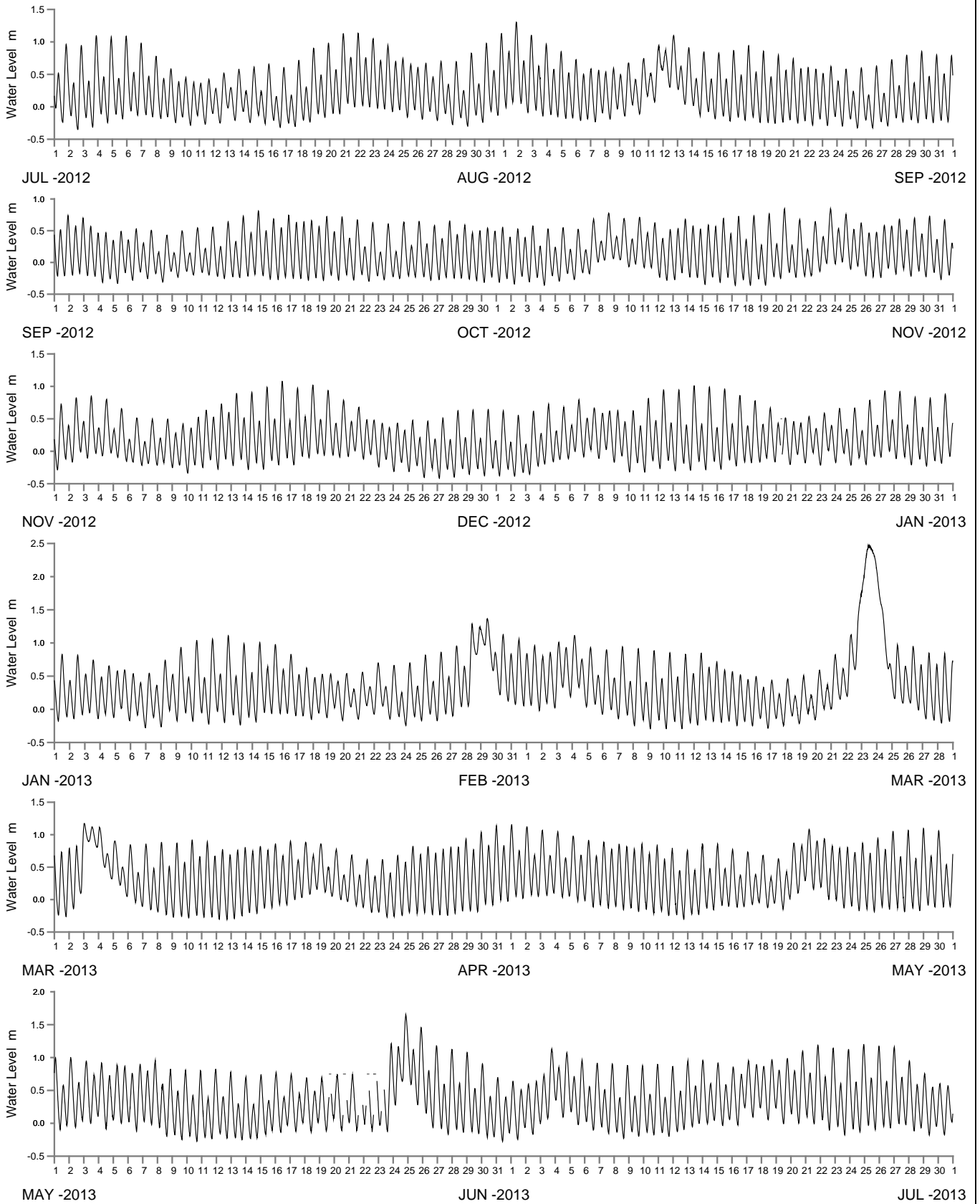
NAMBUCCA RIVER AT STUARTS ISLAND DOWNSTREAM
2012-2013

MHL
Report 2218

Figure

72

DRAWING 2218-72



WATER LEVEL REFERENCED TO AUSTRALIAN HEIGHT DATUM

----- DATA LOSS



Public Works
Manly Hydraulics Laboratory

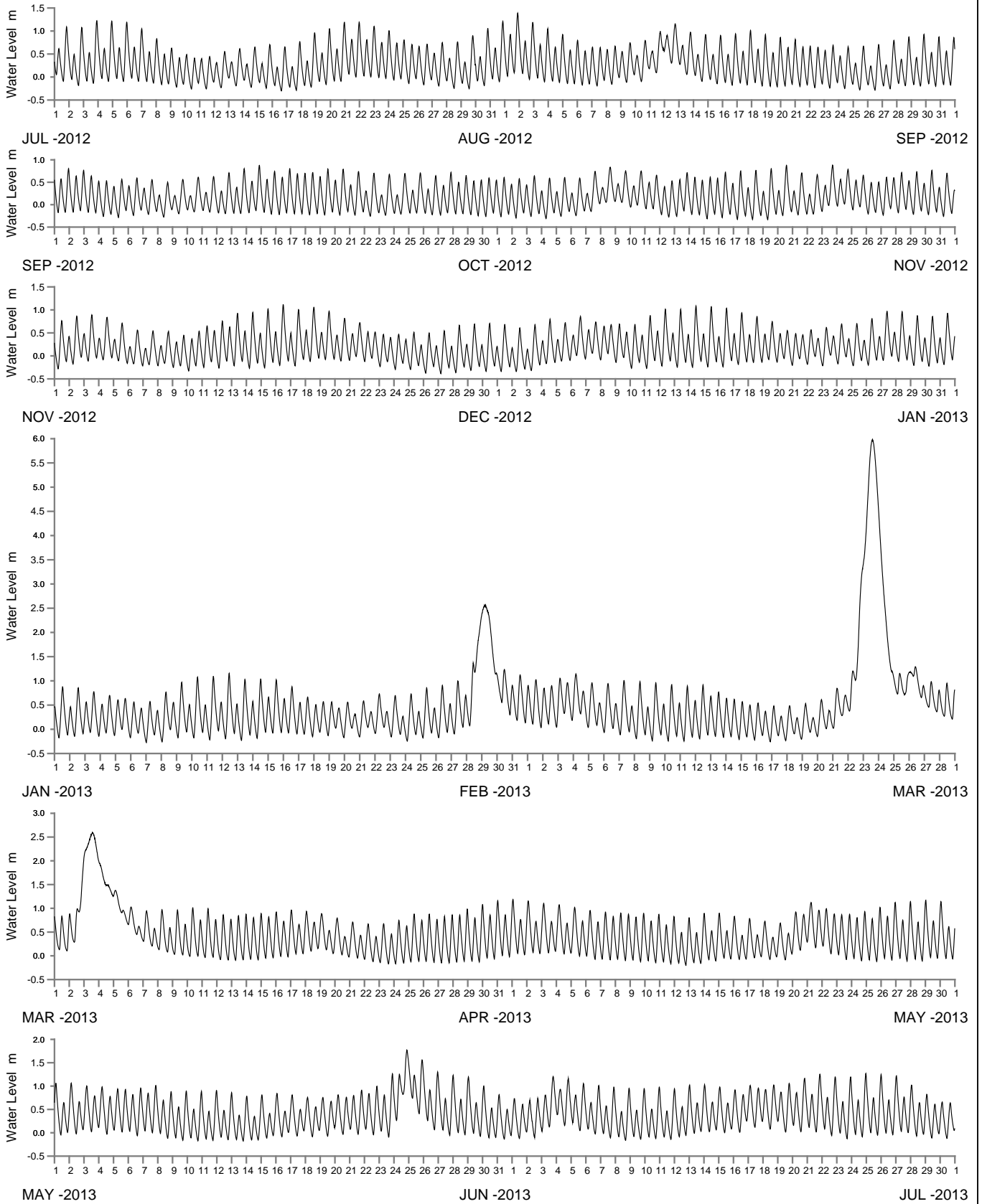
NAMBUCCA RIVER AT MACKSVILLE
2012-2013

MHL
Report 2218

Figure

73

DRAWING 2218-73



WATER LEVEL REFERENCED TO AUSTRALIAN HEIGHT DATUM

----- DATA LOSS



Public Works
Manly Hydraulics Laboratory

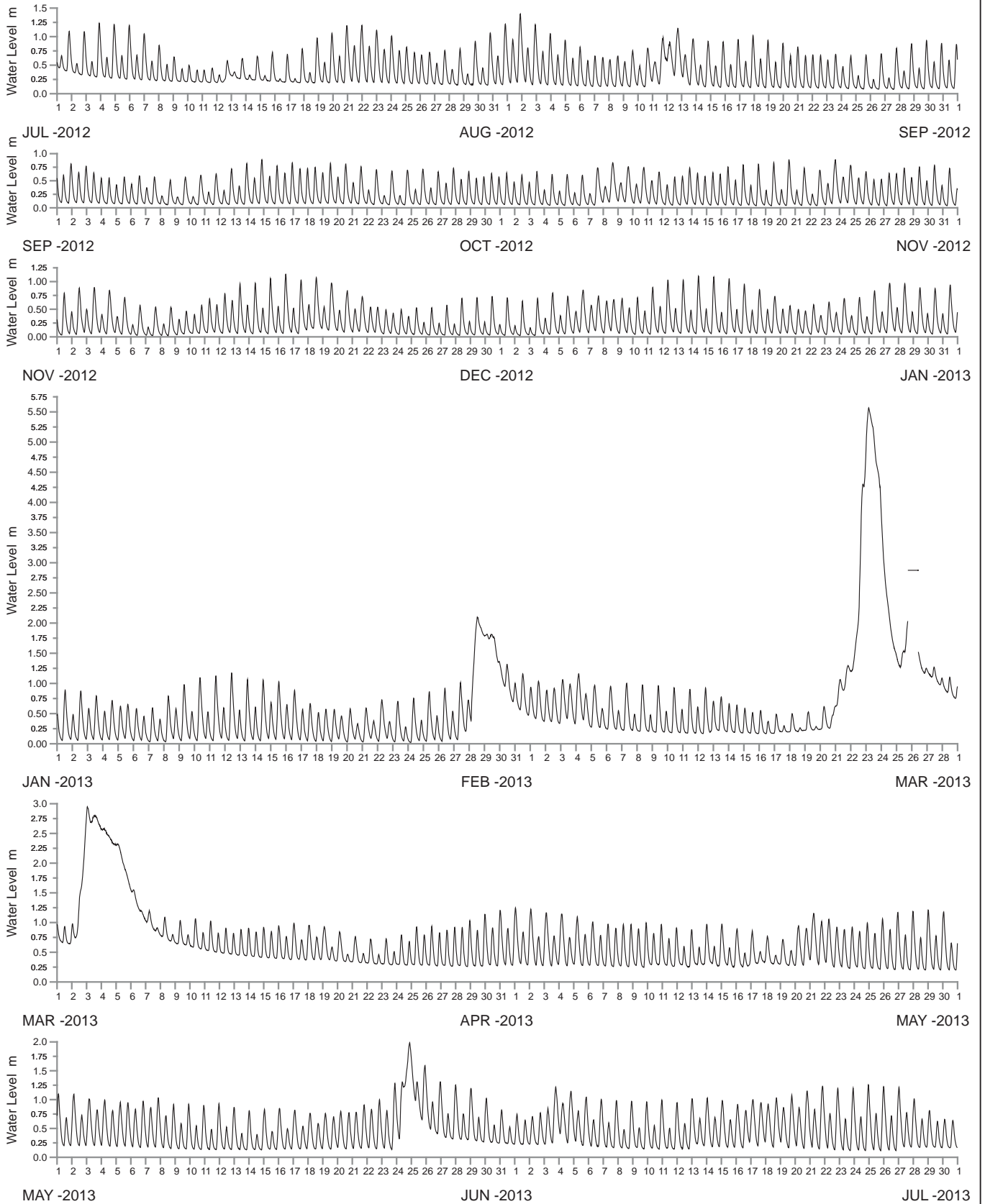
NAMBUCCA RIVER AT UTUNGUN
2012-2013

MHL
Report 2218

Figure

74

DRAWING 2218-74



WATER LEVEL REFERENCED TO ASSUMED DATUM

----- DATA LOSS



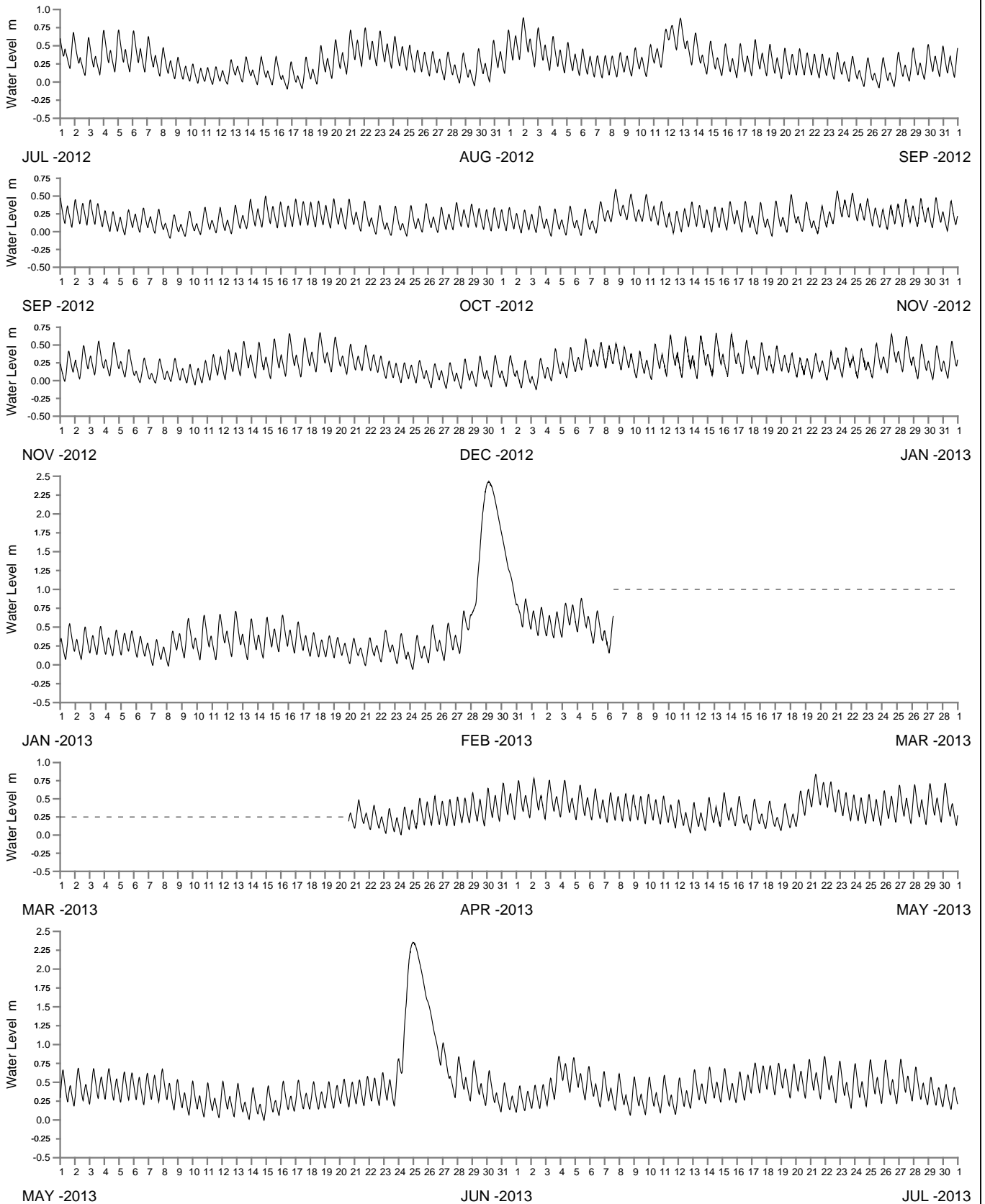
Public Works
Manly Hydraulics Laboratory

NAMBUCCA RIVER AT BOWRAVILLE DOWNSTREAM
2012-2013

MHL
Report 2218

Figure
75

DRAWING 2218-75



WATER LEVEL REFERENCED TO AUSTRALIAN HEIGHT DATUM

----- DATA LOSS



Public Works
Manly Hydraulics Laboratory

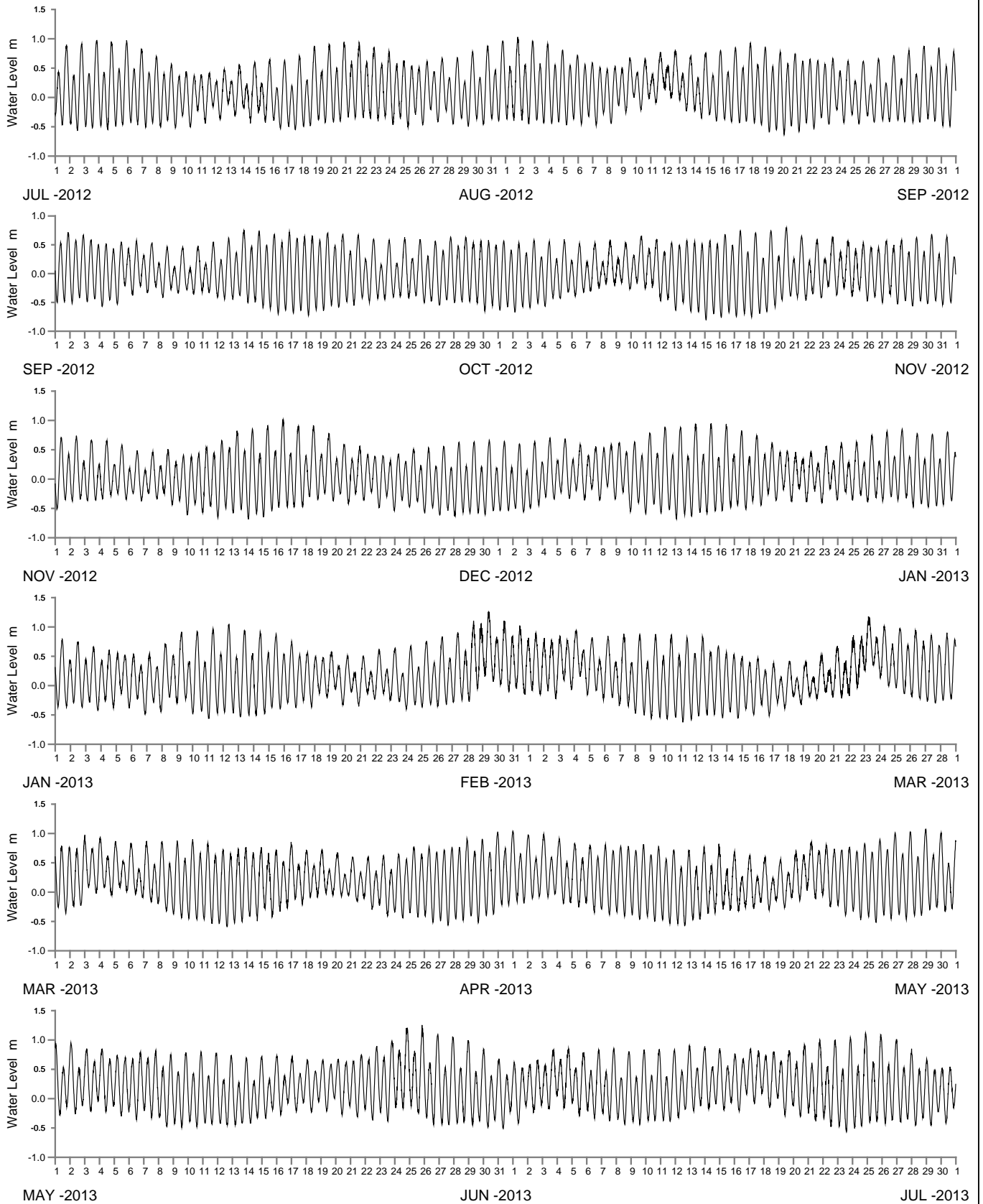
WARRELL CREEK AT WARRELL CREEK
2012-2013

MHL
Report 2218

Figure
76

DRAWING 2218-76





WATER LEVEL REFERENCED TO AUSTRALIAN HEIGHT DATUM

----- DATA LOSS



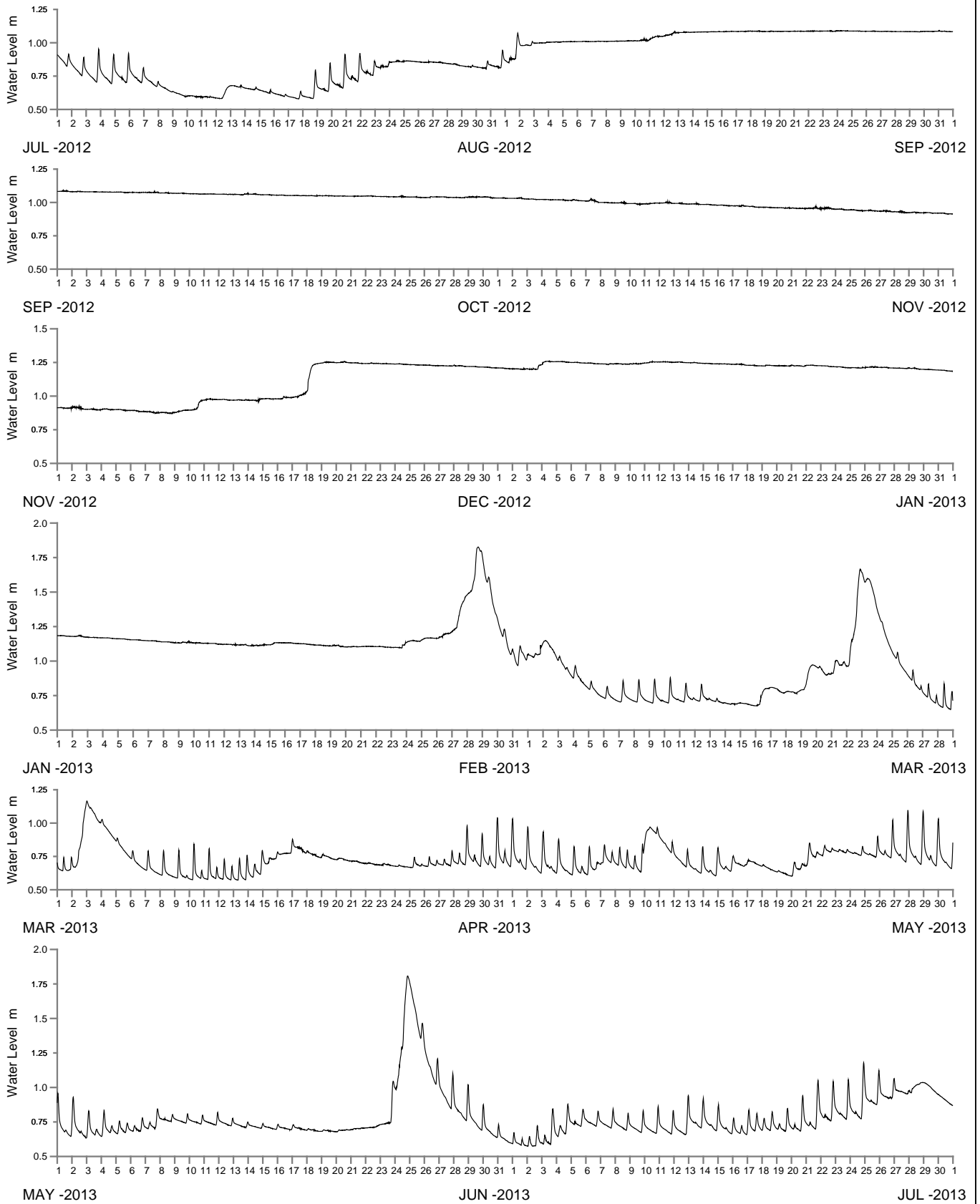
Public Works
Manly Hydraulics Laboratory

MACLEAY RIVER AT SOUTH WEST ROCKS
2012-2013

MHL
Report 2218

Figure
79

DRAWING 2218-79



WATER LEVEL REFERENCED TO AUSTRALIAN HEIGHT DATUM

----- DATA LOSS



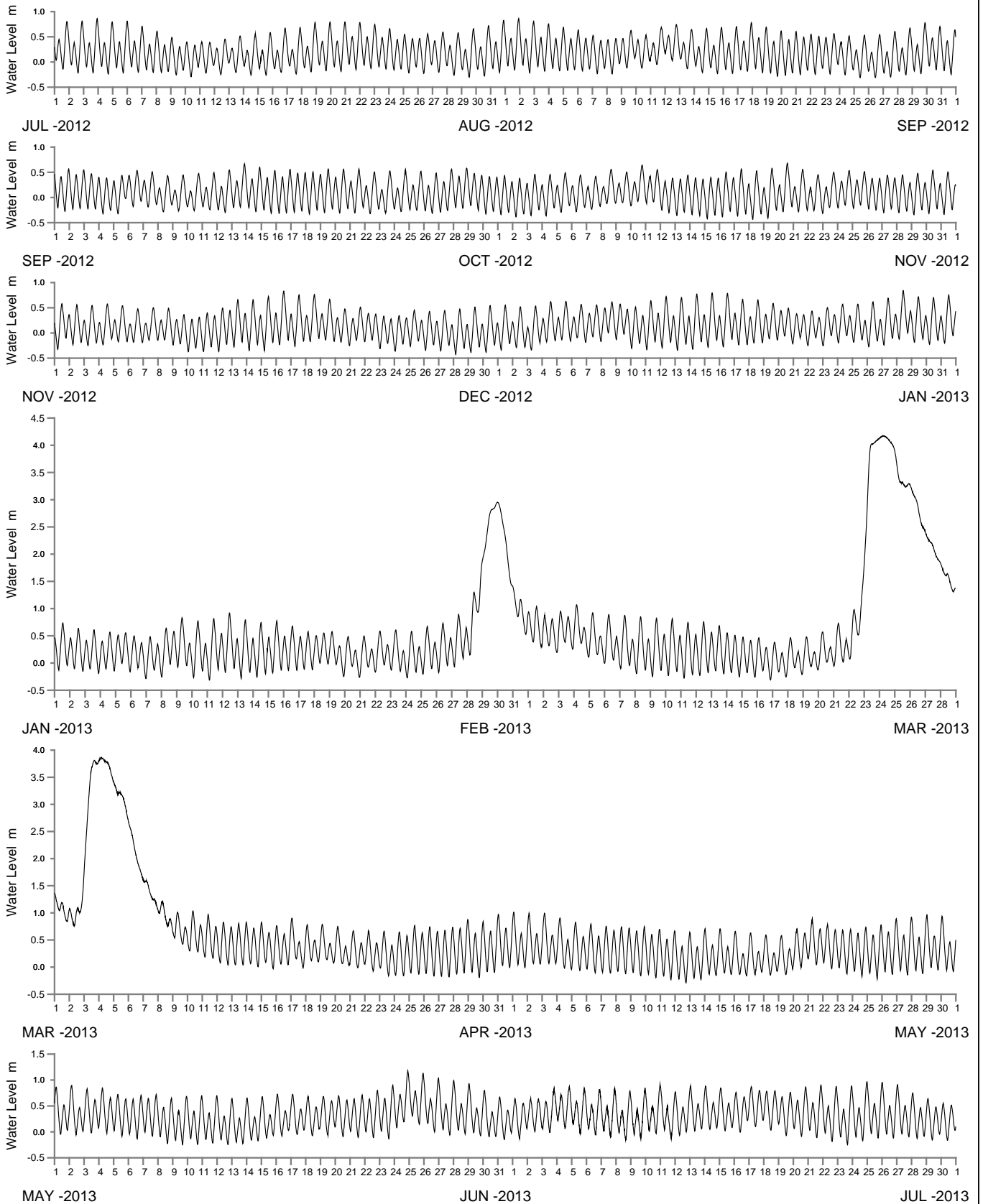
Public Works
Manly Hydraulics Laboratory

SALTWATER LAGOON AT SALTWATER LAGOON
2012-2013

MHL
Report 2218

Figure
80

DRAWING 2218-80



WATER LEVEL REFERENCED TO AUSTRALIAN HEIGHT DATUM

----- DATA LOSS



Public Works
Manly Hydraulics Laboratory

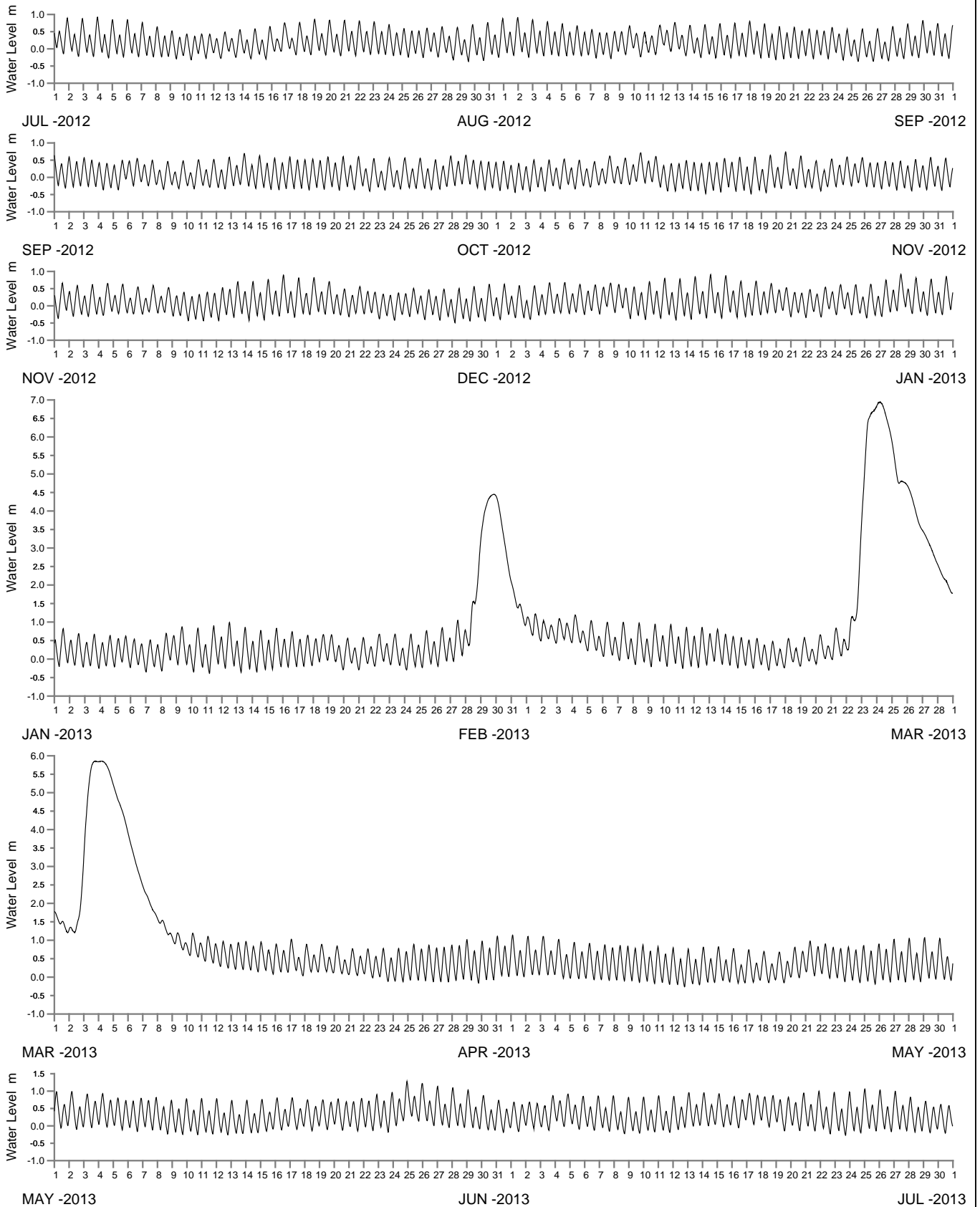
MACLEAY RIVER AT SMITHTOWN
2012-2013

MHL
Report 2218

Figure

81

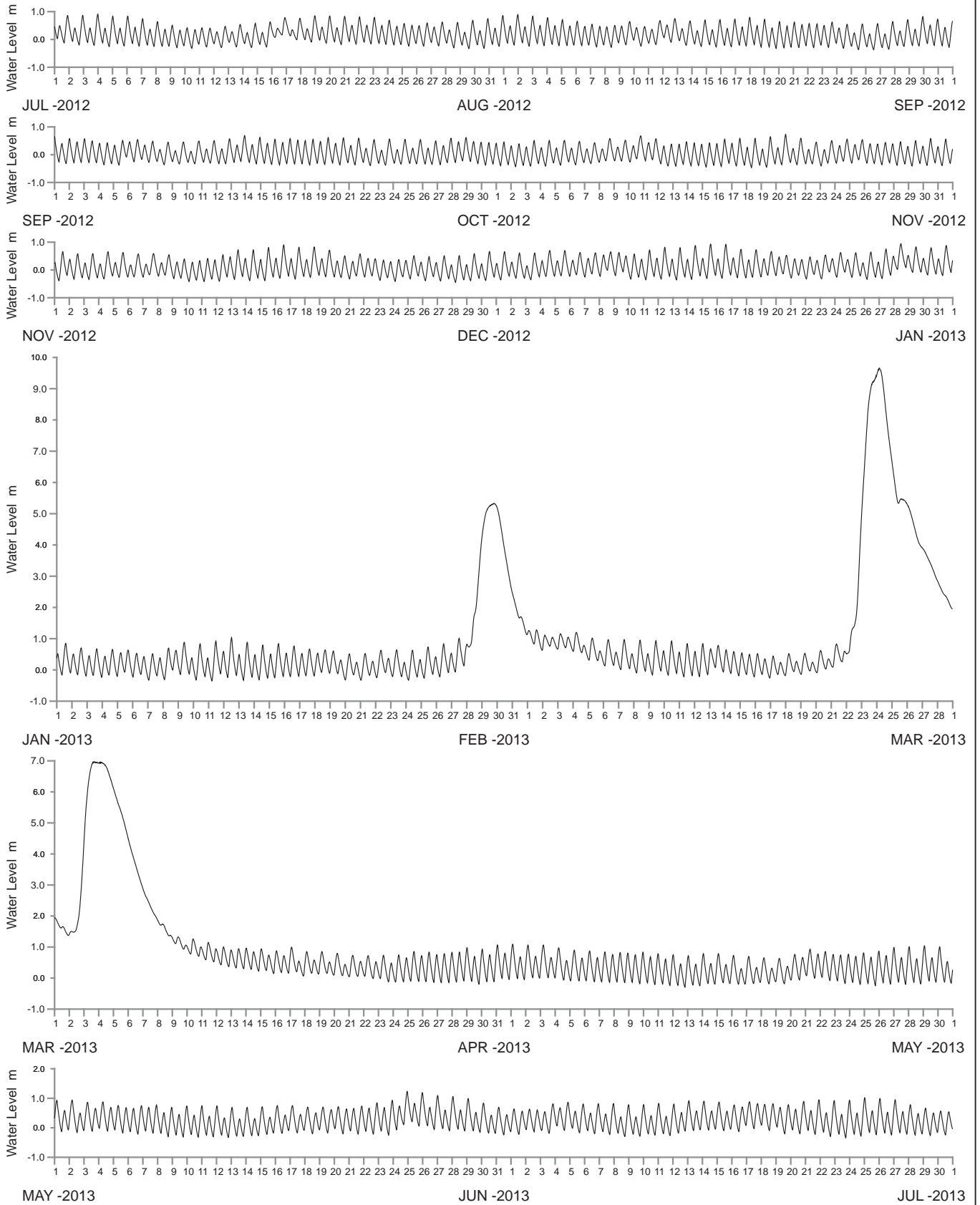
DRAWING 2218-81



WATER LEVEL REFERENCED TO AUSTRALIAN HEIGHT DATUM

----- DATA LOSS





WATER LEVEL REFERENCED TO AUSTRALIAN HEIGHT DATUM

----- DATA LOSS



Public Works
Manly Hydraulics Laboratory

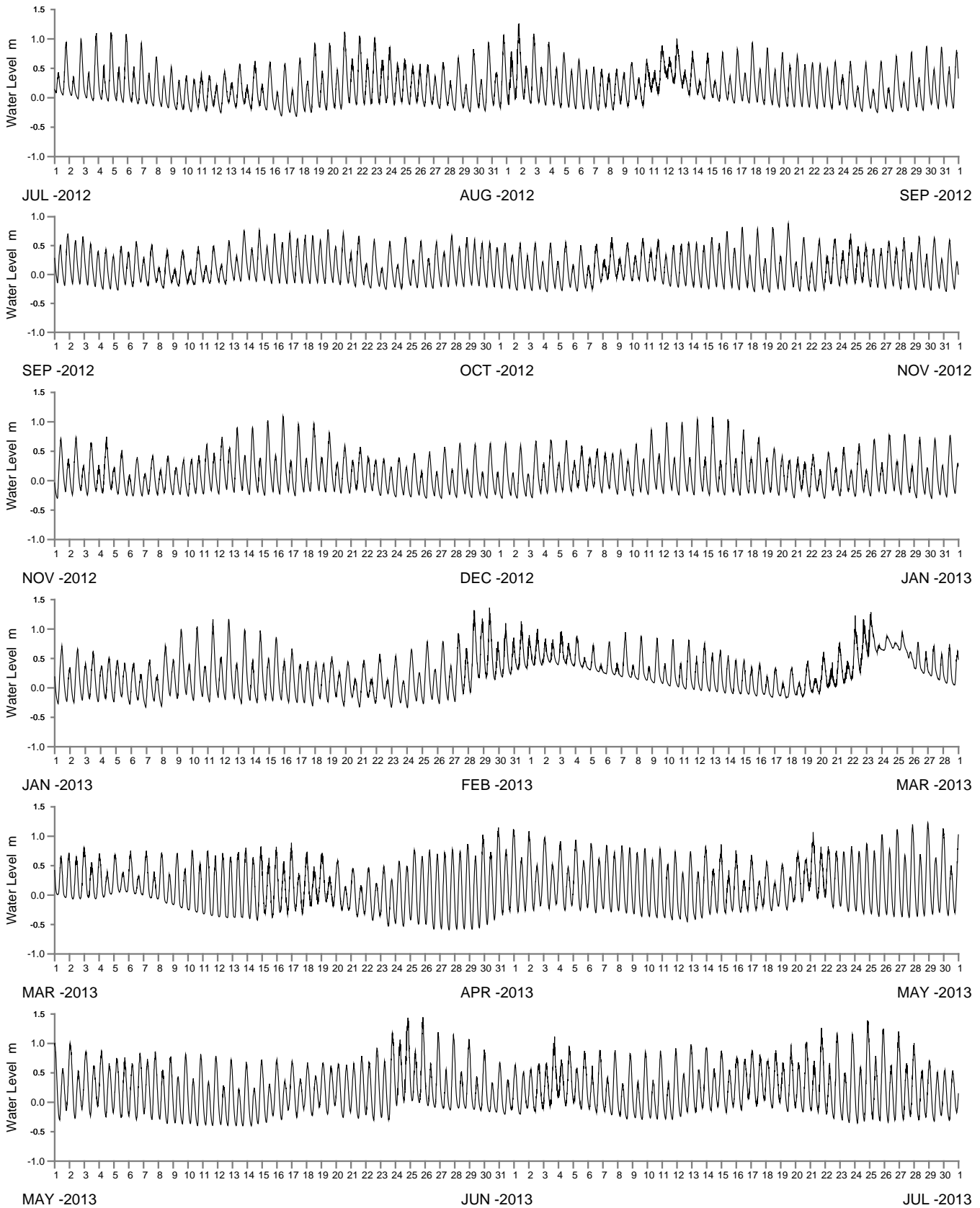
MACLEAY RIVER AT ALDAVILLA DOWNSTREAM
2012-2013

MHL
Report 2218

Figure

83

DRAWING 2218-83



WATER LEVEL REFERENCED TO AUSTRALIAN HEIGHT DATUM

----- DATA LOSS



Public Works
Manly Hydraulics Laboratory

KILLICK CREEK AT CRESCENT HEAD
2012-2013

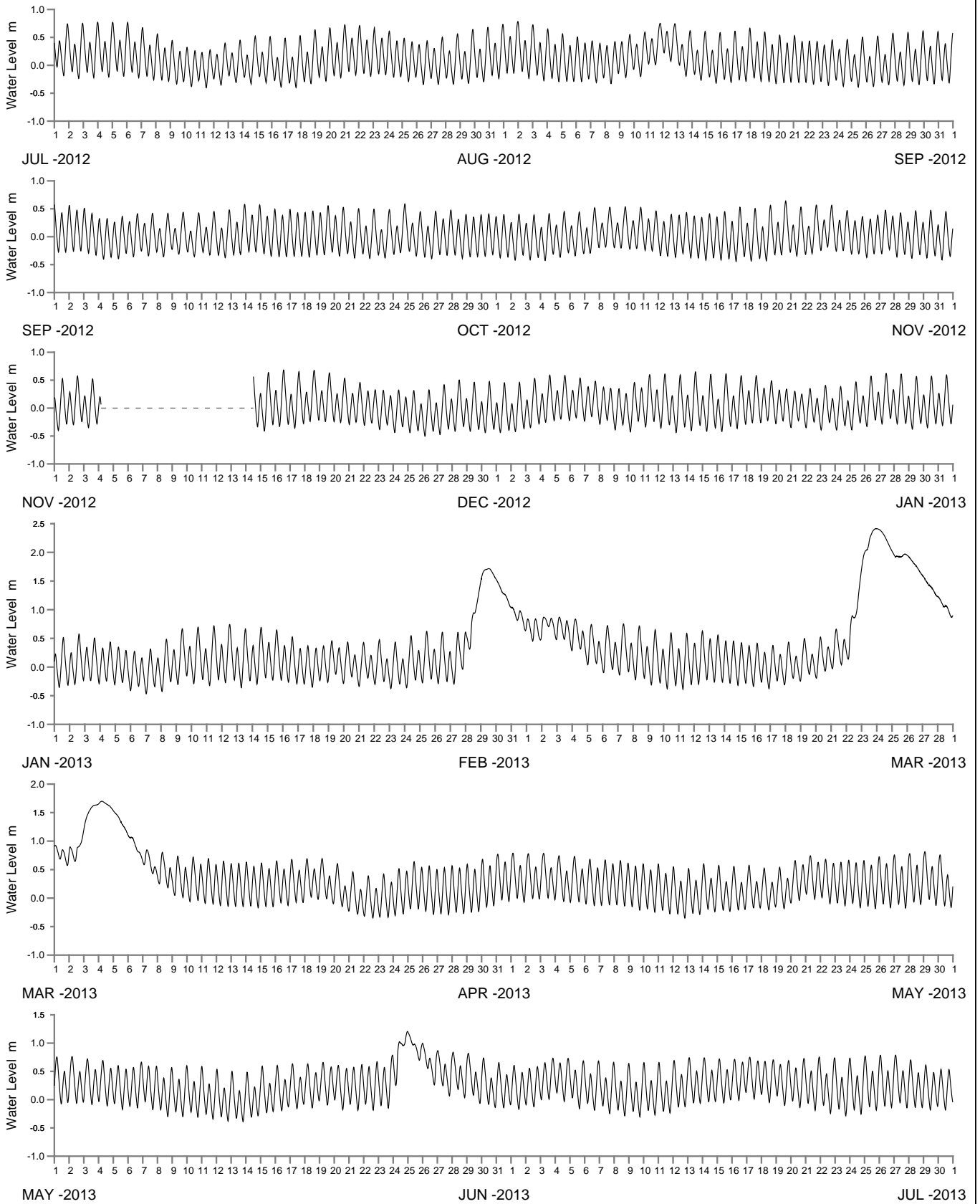
MHL
Report 2218

Figure

84

DRAWING 2218-84





WATER LEVEL REFERENCED TO AUSTRALIAN HEIGHT DATUM

----- DATA LOSS



Public Works
Manly Hydraulics Laboratory

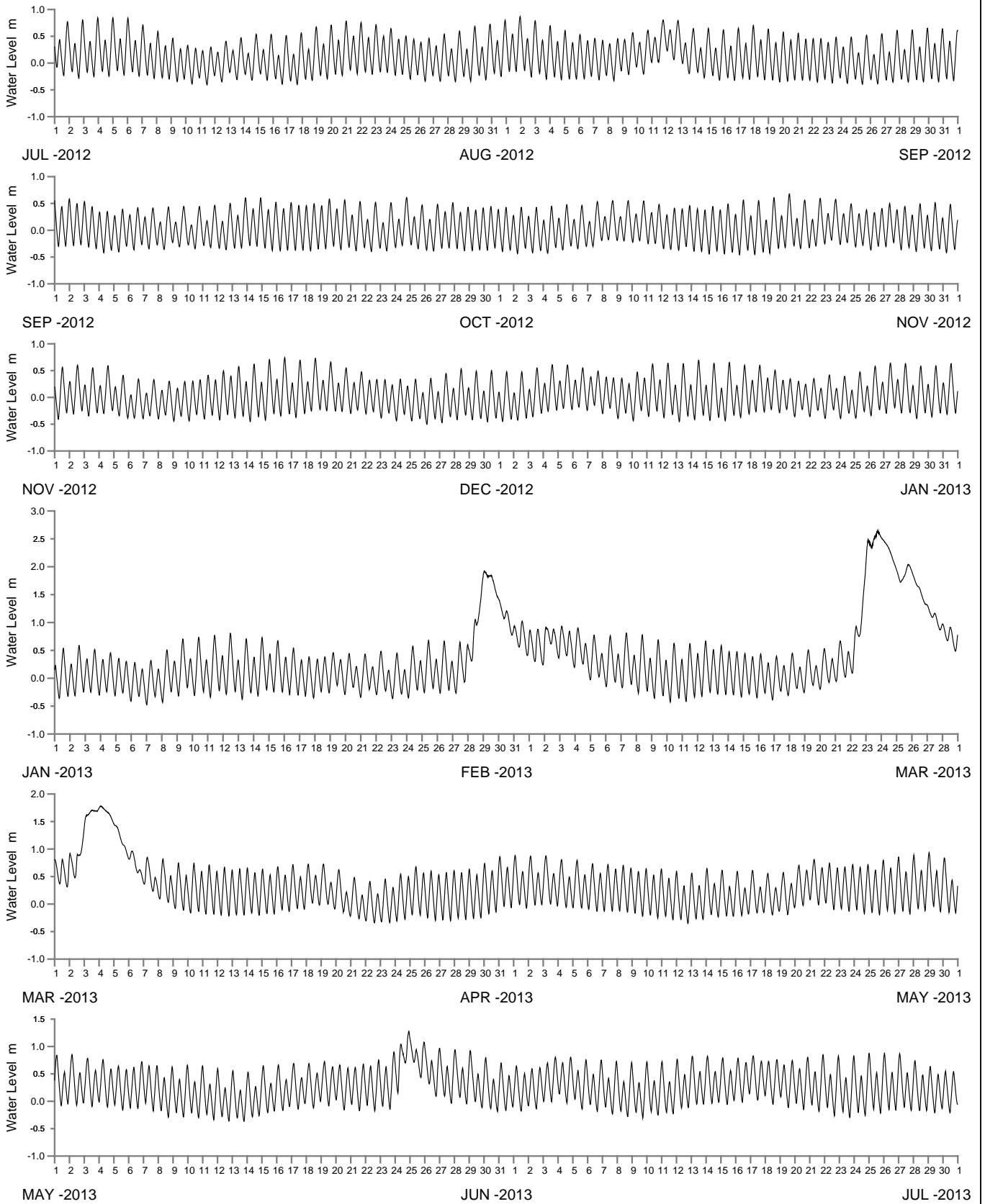
MARIA RIVER AT GREEN VALLEY
2012-2013

MHL
Report 2218

Figure

86

DRAWING 2218-86



WATER LEVEL REFERENCED TO AUSTRALIAN HEIGHT DATUM

----- DATA LOSS



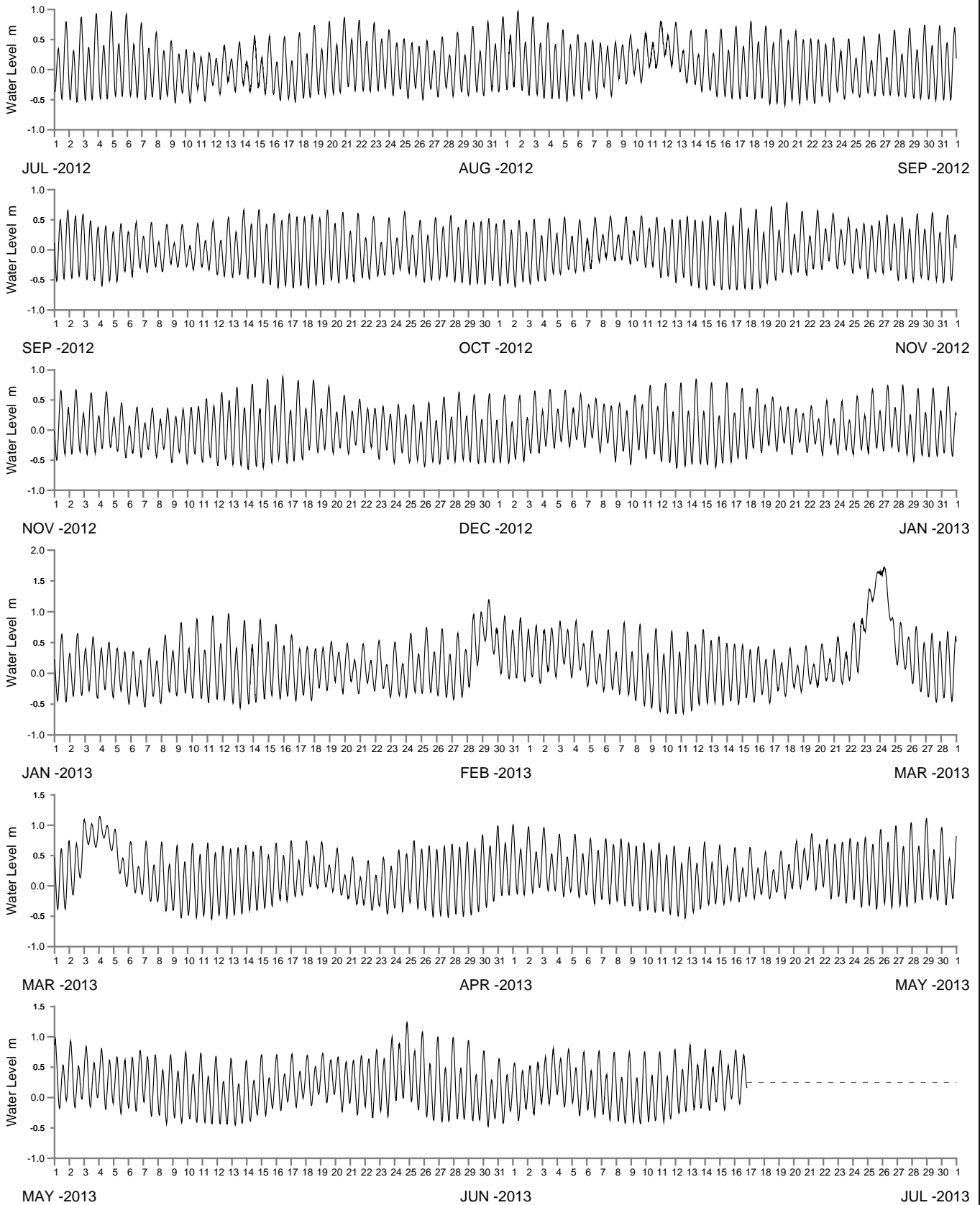
Public Works
Manly Hydraulics Laboratory

WILSONS RIVER AT TELEGRAPH POINT
2012-2013

MHL
Report 2218

Figure
87

DRAWING 2218-87



WATER LEVEL REFERENCED TO AUSTRALIAN HEIGHT DATUM

----- DATA LOSS



Public Works
Manly Hydraulics Laboratory

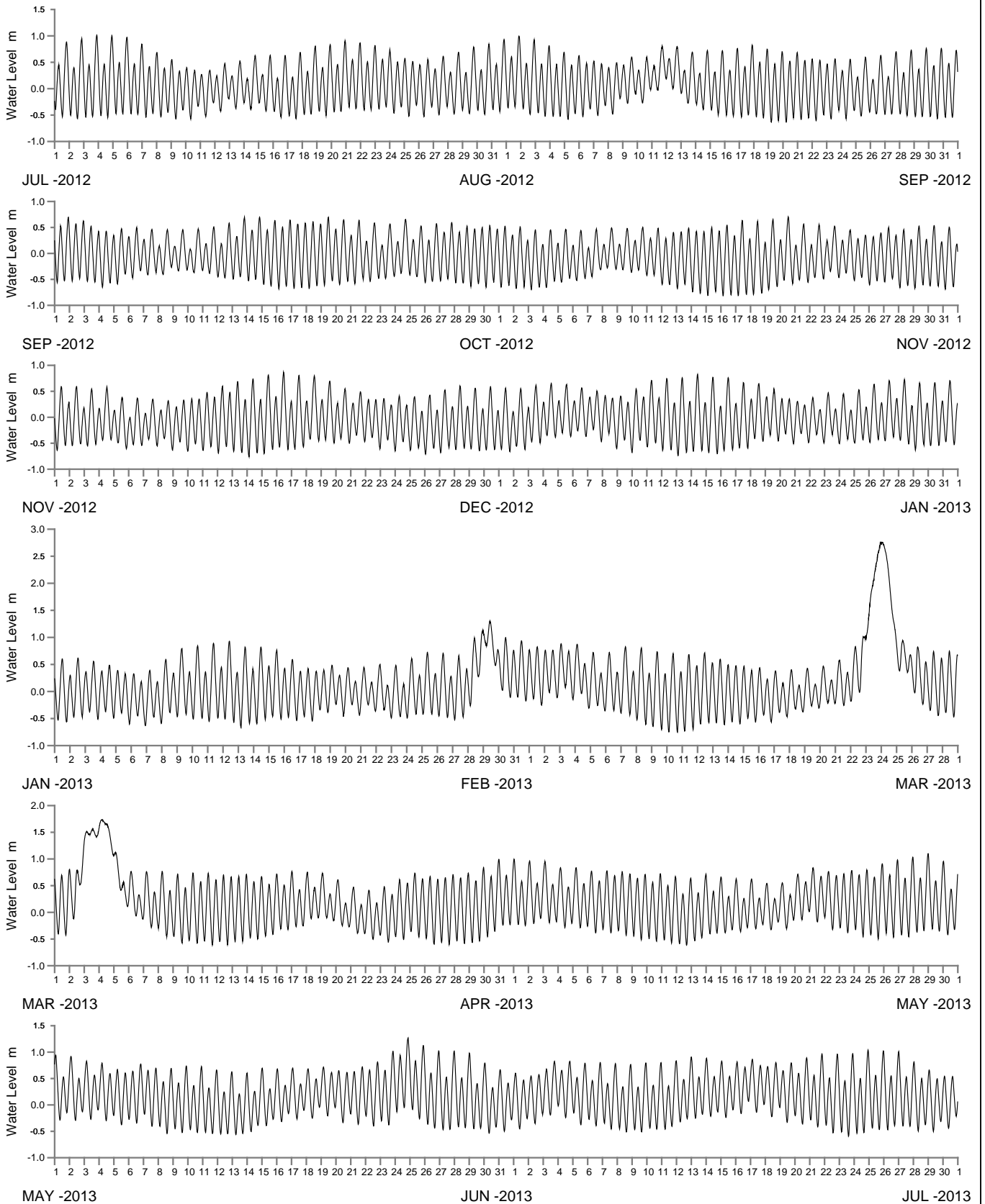
HASTINGS RIVER AT SETTLEMENT POINT
2012-2013

MHL
Report 2218

Figure

88

DRAWING 2218-88



WATER LEVEL REFERENCED TO AUSTRALIAN HEIGHT DATUM

----- DATA LOSS



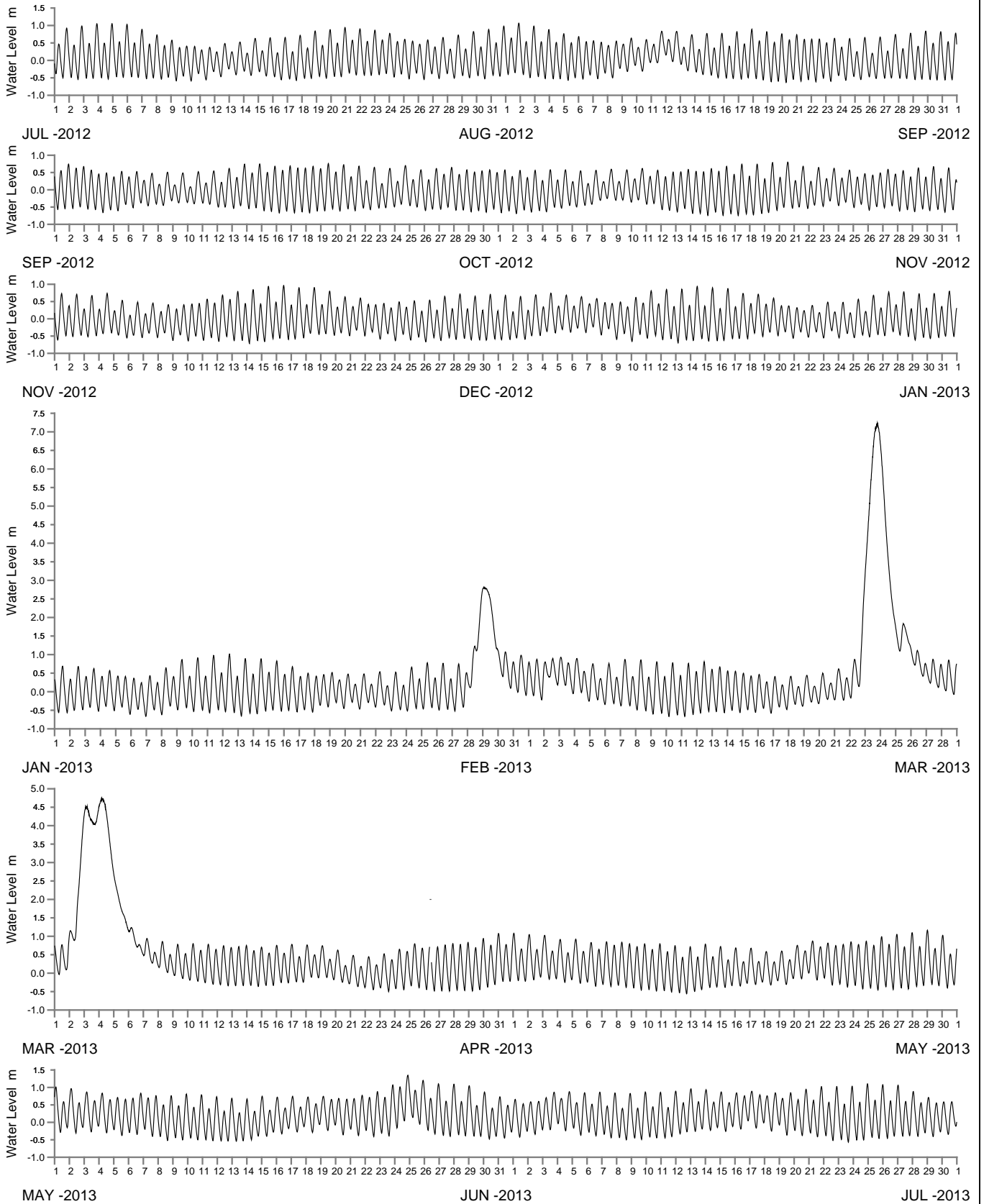
Public Works
Manly Hydraulics Laboratory

HASTINGS RIVER AT DENNIS BRIDGE DOWNSTREAM
2012-2013

MHL
Report 2218

Figure
89

DRAWING 2218-89



WATER LEVEL REFERENCED TO AUSTRALIAN HEIGHT DATUM

----- DATA LOSS



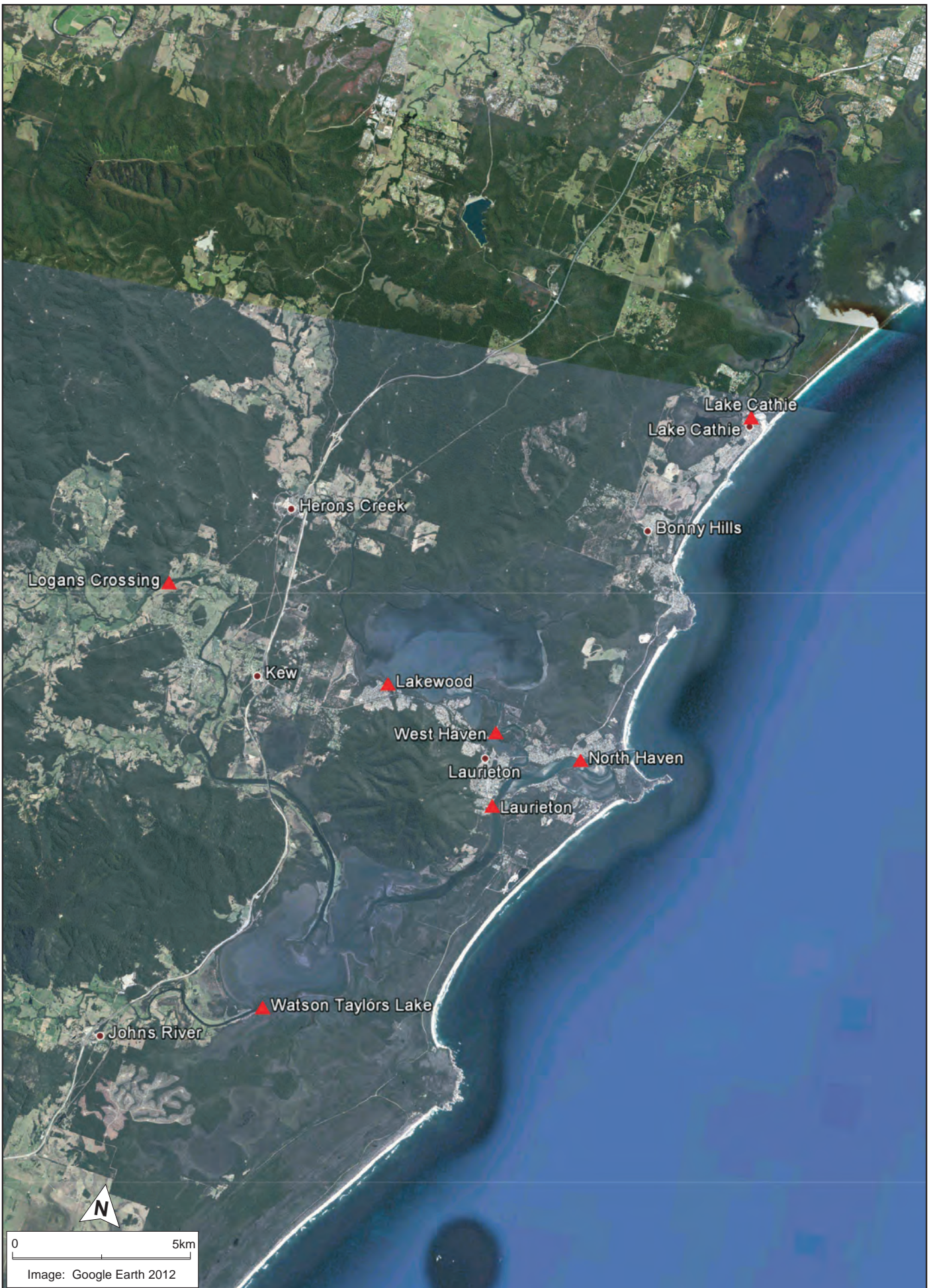
Public Works
Manly Hydraulics Laboratory

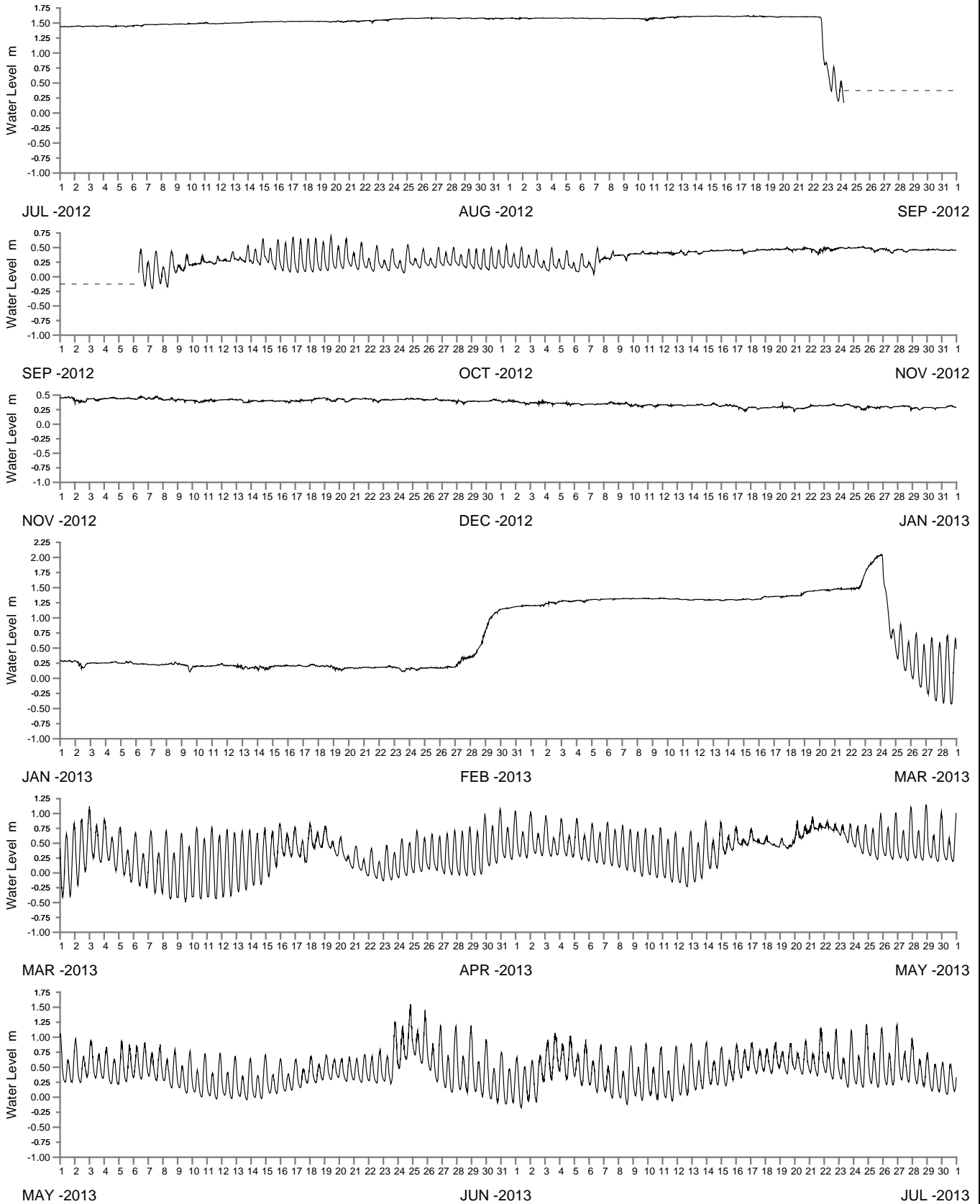
HASTINGS RIVER AT WAUCHOPE RAILWAY BRIDGE
2012-2013

MHL
Report 2218

Figure
90

DRAWING 2218-90





WATER LEVEL REFERENCED TO AUSTRALIAN HEIGHT DATUM

----- DATA LOSS



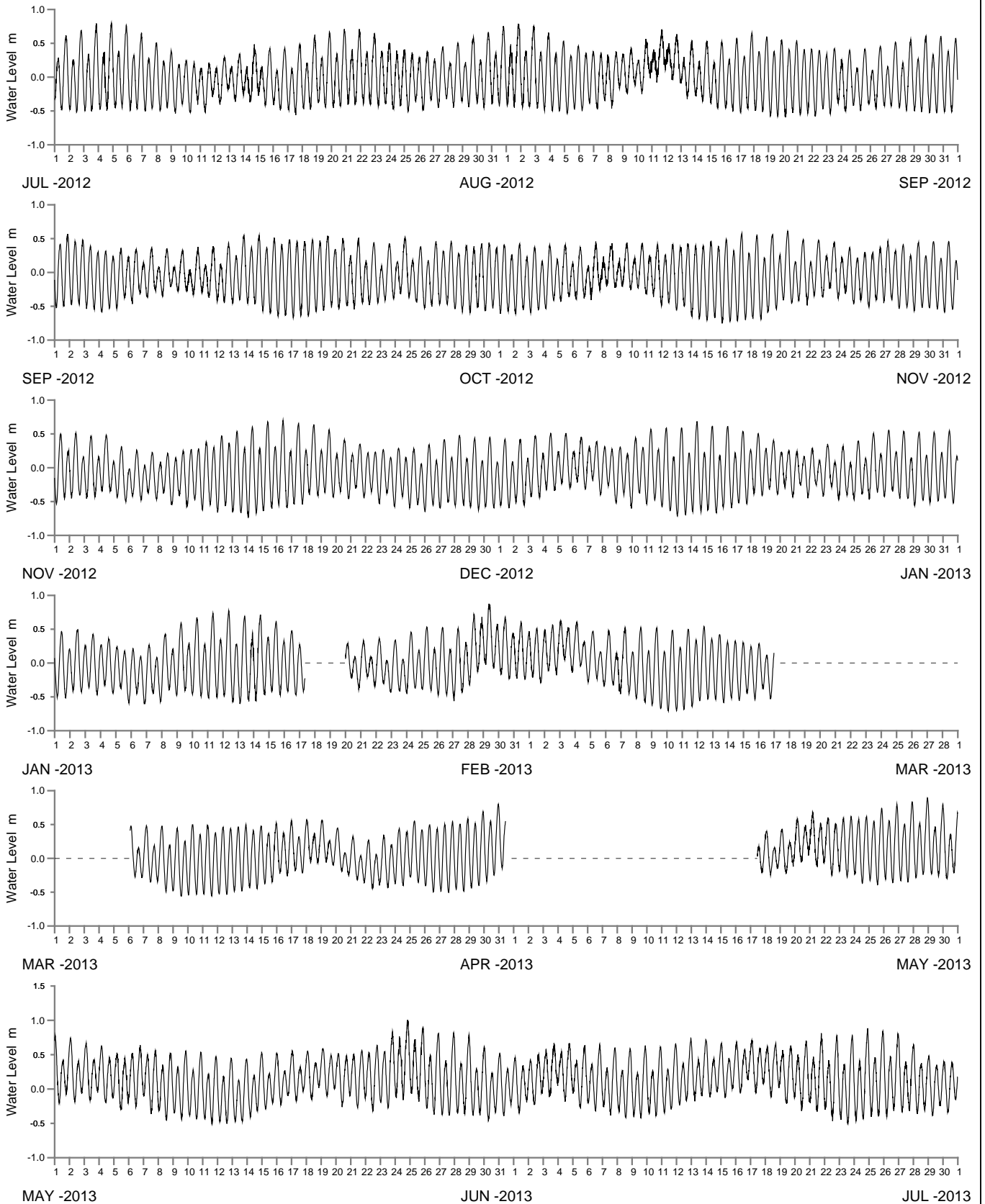
Public Works
Manly Hydraulics Laboratory

LAKE CATHIE AT LAKE CATHIE
2012-2013

MHL
Report 2218

Figure
92

DRAWING 2218-92



WATER LEVEL REFERENCED TO AUSTRALIAN HEIGHT DATUM

----- DATA LOSS



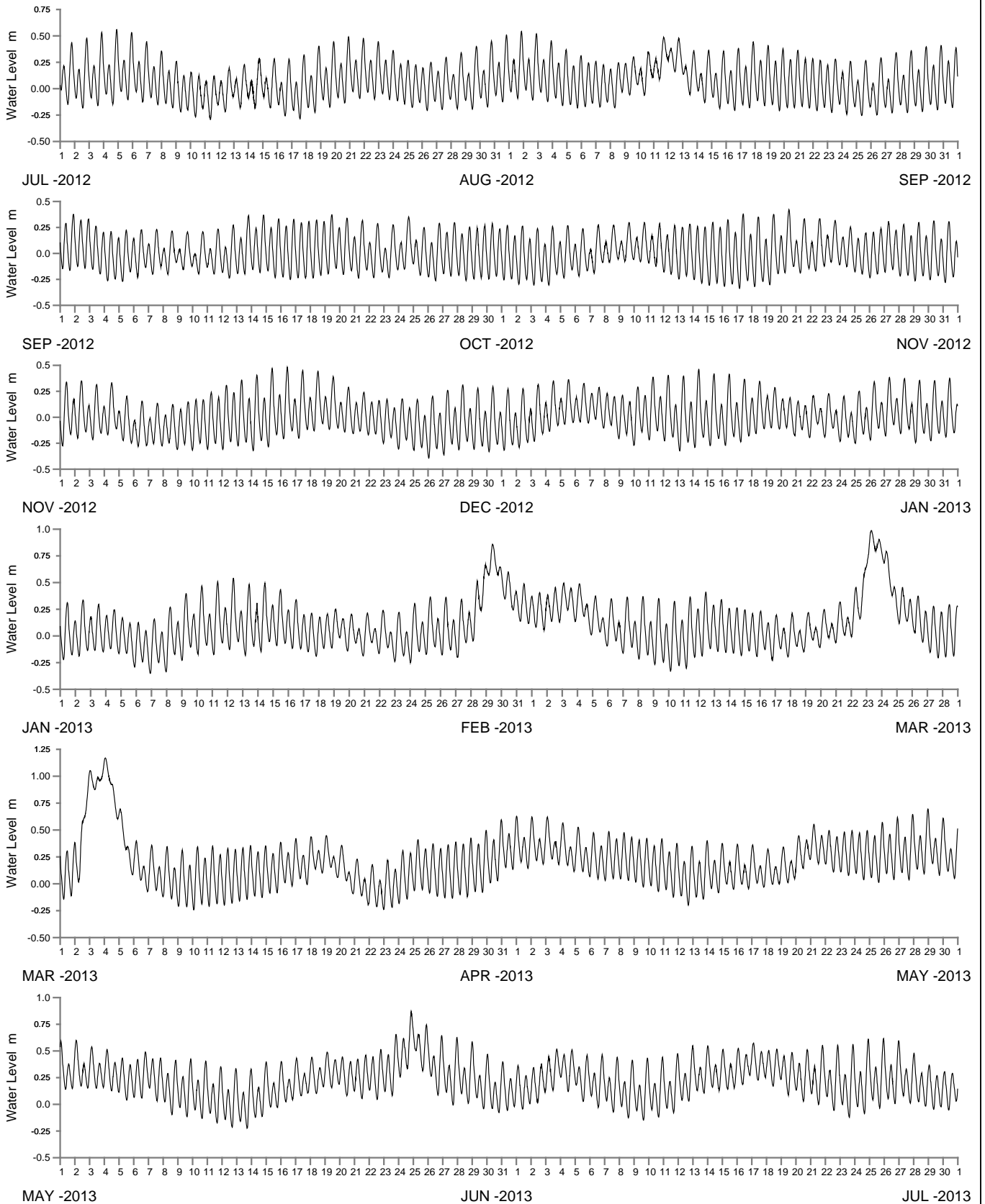
Public Works
Manly Hydraulics Laboratory

CAMDEN HAVEN AT NORTH HAVEN
2012-2013

MHL
Report 2218

Figure
93

DRAWING 2218-93



WATER LEVEL REFERENCED TO AUSTRALIAN HEIGHT DATUM

----- DATA LOSS



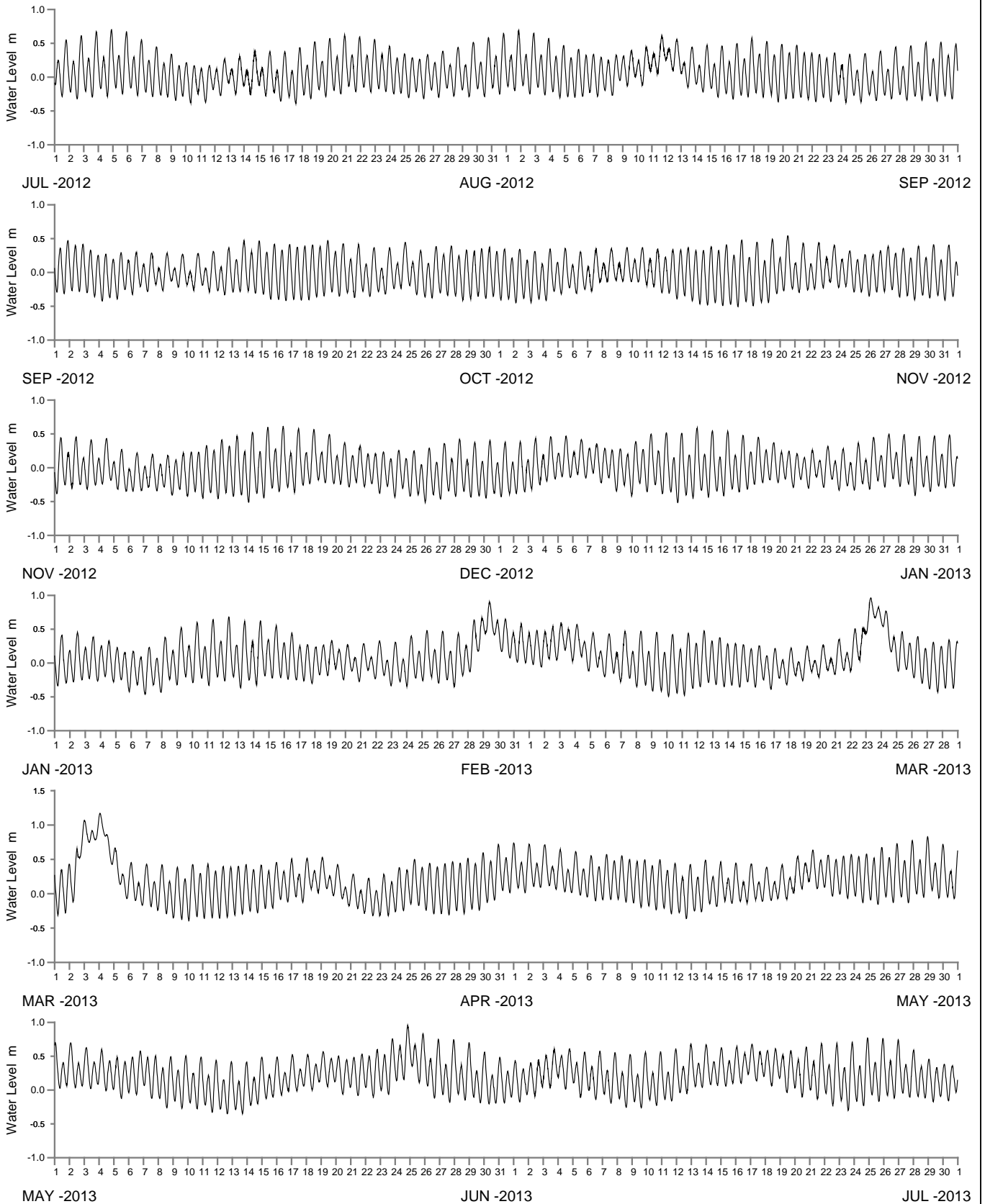
Public Works
Manly Hydraulics Laboratory

STRINGRAY CREEK AT WEST HAVEN
2012-2013

MHL
Report 2218

Figure
94

DRAWING 2218-94



WATER LEVEL REFERENCED TO AUSTRALIAN HEIGHT DATUM

----- DATA LOSS



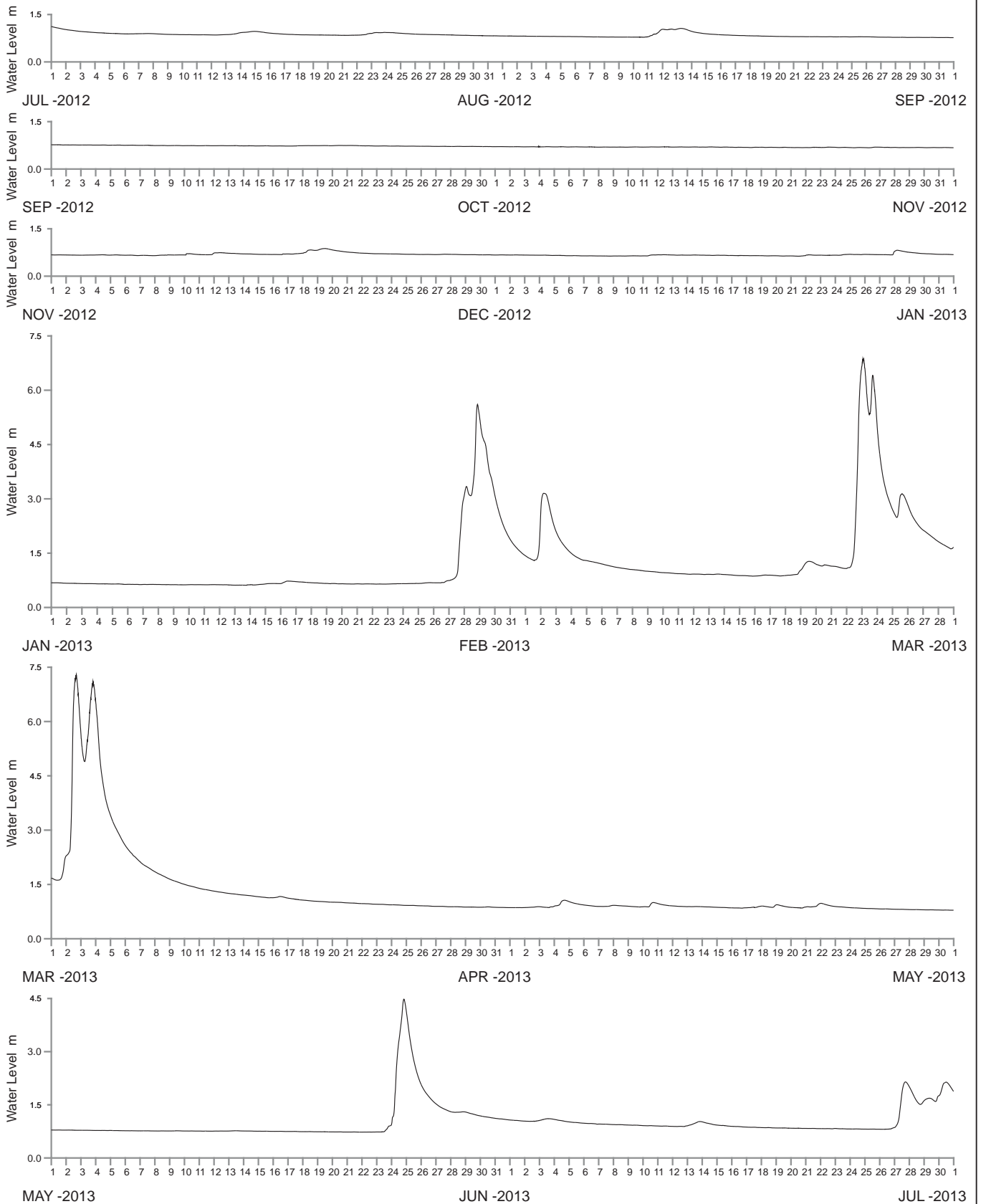
Public Works
Manly Hydraulics Laboratory

CAMDEN HAVEN AT LAURIETON
2012-2013

MHL
Report 2218

Figure
95

DRAWING 2218-95



WATER LEVEL REFERENCED TO LOCAL WATER RESOURCES DATUM

----- DATA LOSS



Public Works
Manly Hydraulics Laboratory

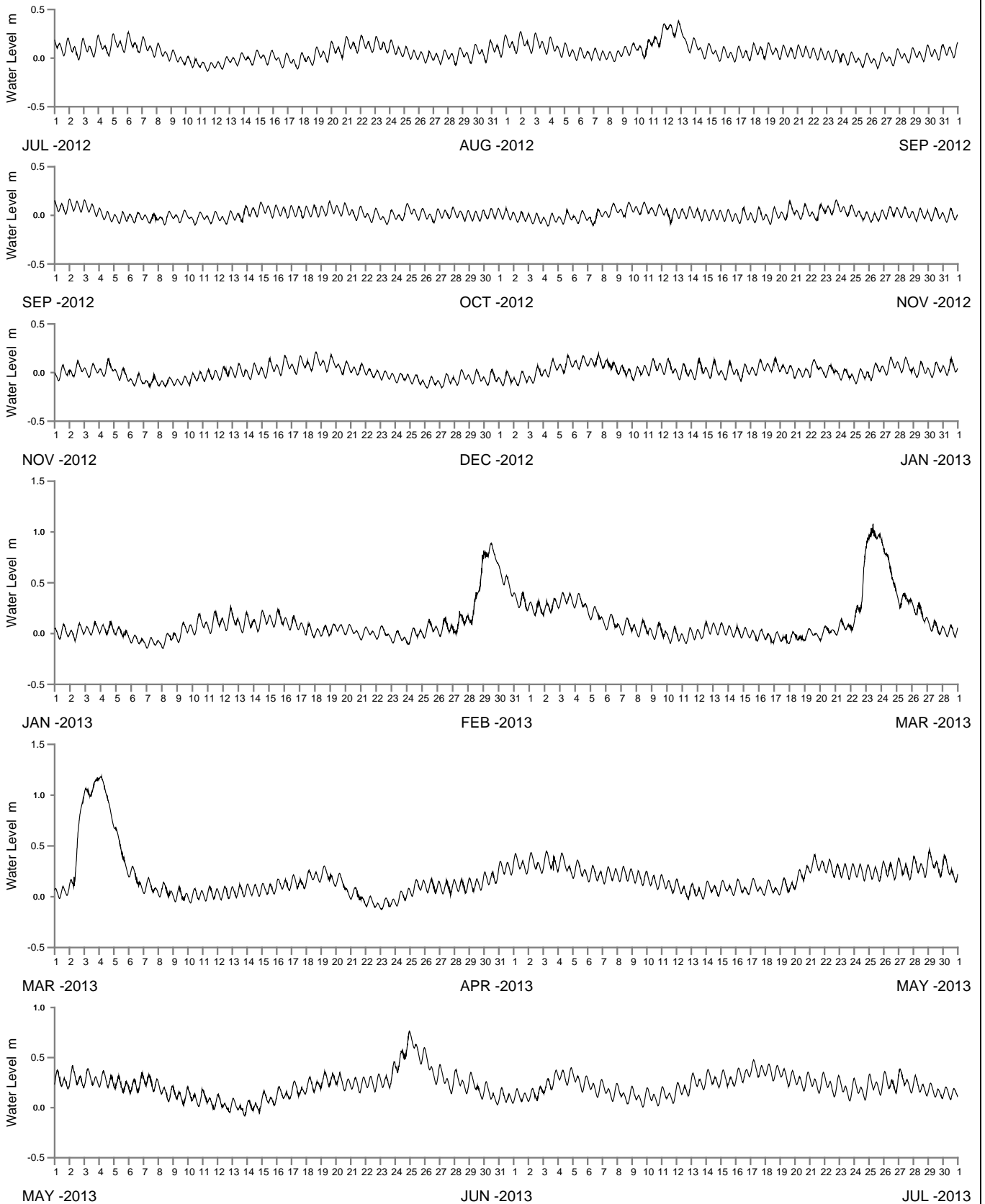
CAMDEN HAVEN AT LOGANS CROSSING
2012-2013

MHL
Report 2218

Figure

96

DRAWING 2218-96



WATER LEVEL REFERENCED TO AUSTRALIAN HEIGHT DATUM

----- DATA LOSS



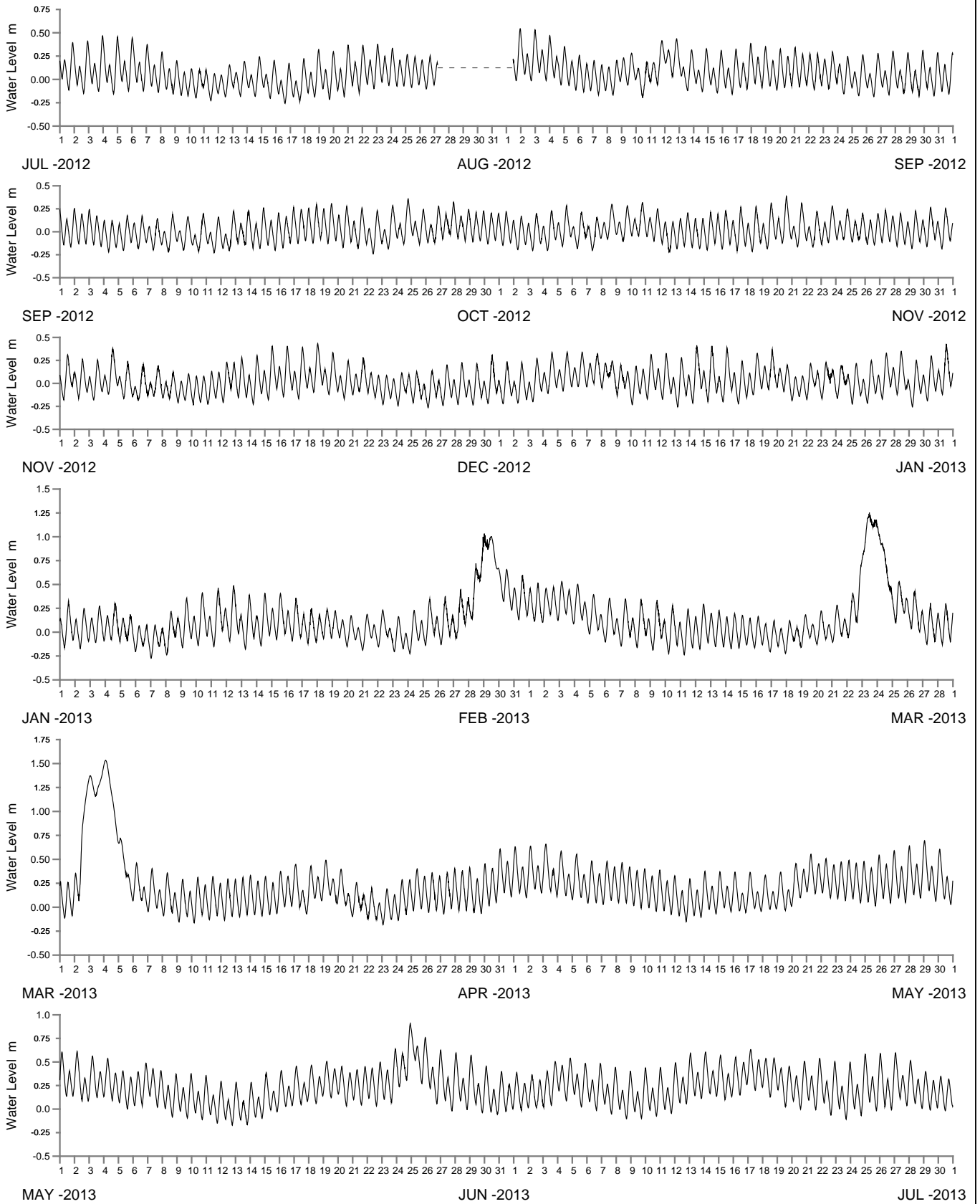
Public Works
Manly Hydraulics Laboratory

QUEENS LAKE AT LAKE WOOD
2012-2013

MHL
Report 2218

Figure
97

DRAWING 2218-97



WATER LEVEL REFERENCED TO AUSTRALIAN HEIGHT DATUM

----- DATA LOSS



Public Works
Manly Hydraulics Laboratory

WATSON TAYLORS LAKE AT WATSON TAYLORS LAKE
2012-2013

MHL
Report 2218

Figure
98

DRAWING 2218-98