

WATER LEVEL REFERENCED TO AUSTRALIAN HEIGHT DATUM

----- DATA LOSS



Public Works
Manly Hydraulics Laboratory

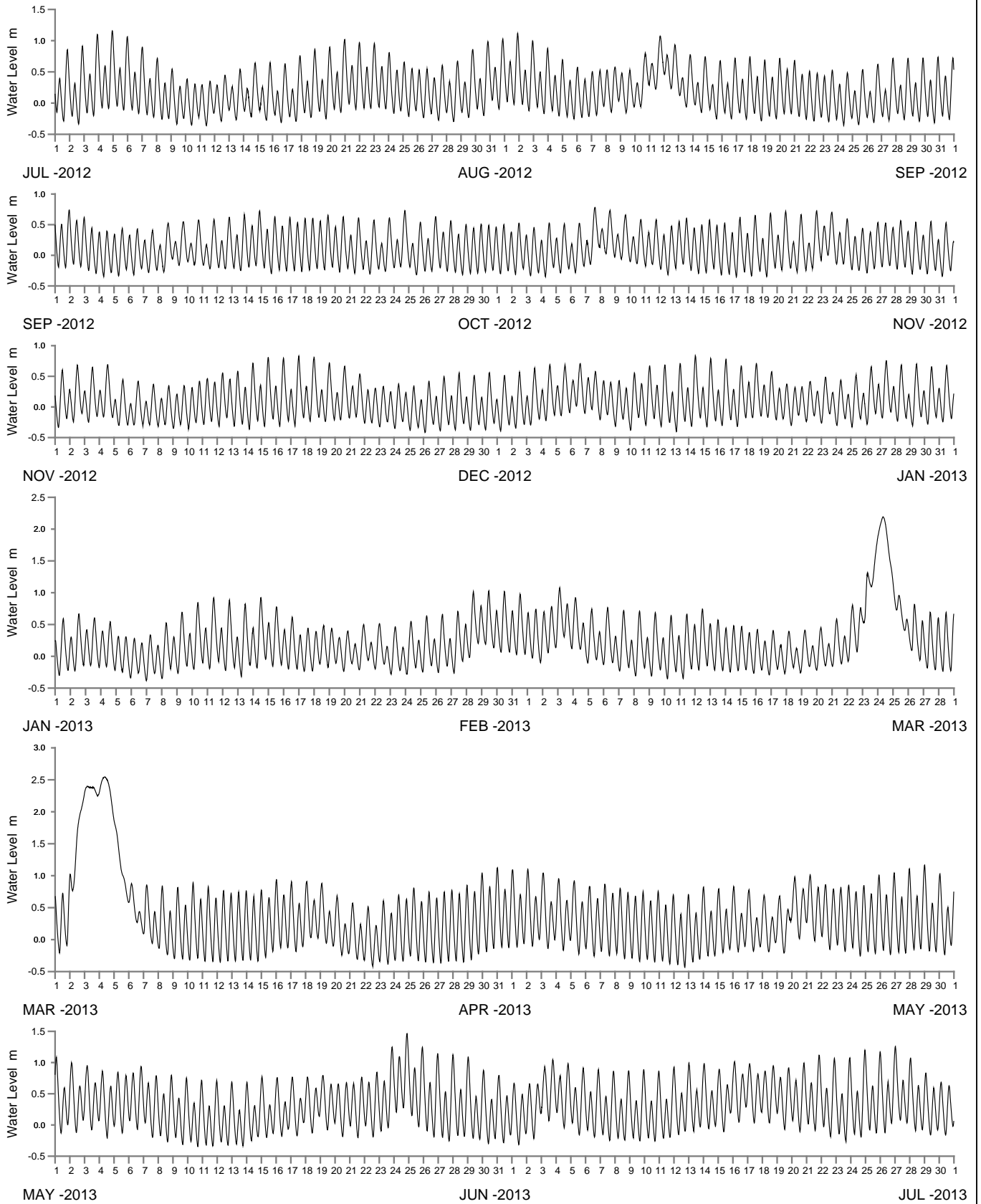
MANNING RIVER AT CROKI
2012-2013

MHL
Report 2218

Figure

101

DRAWING 2218-101



WATER LEVEL REFERENCED TO AUSTRALIAN HEIGHT DATUM

----- DATA LOSS



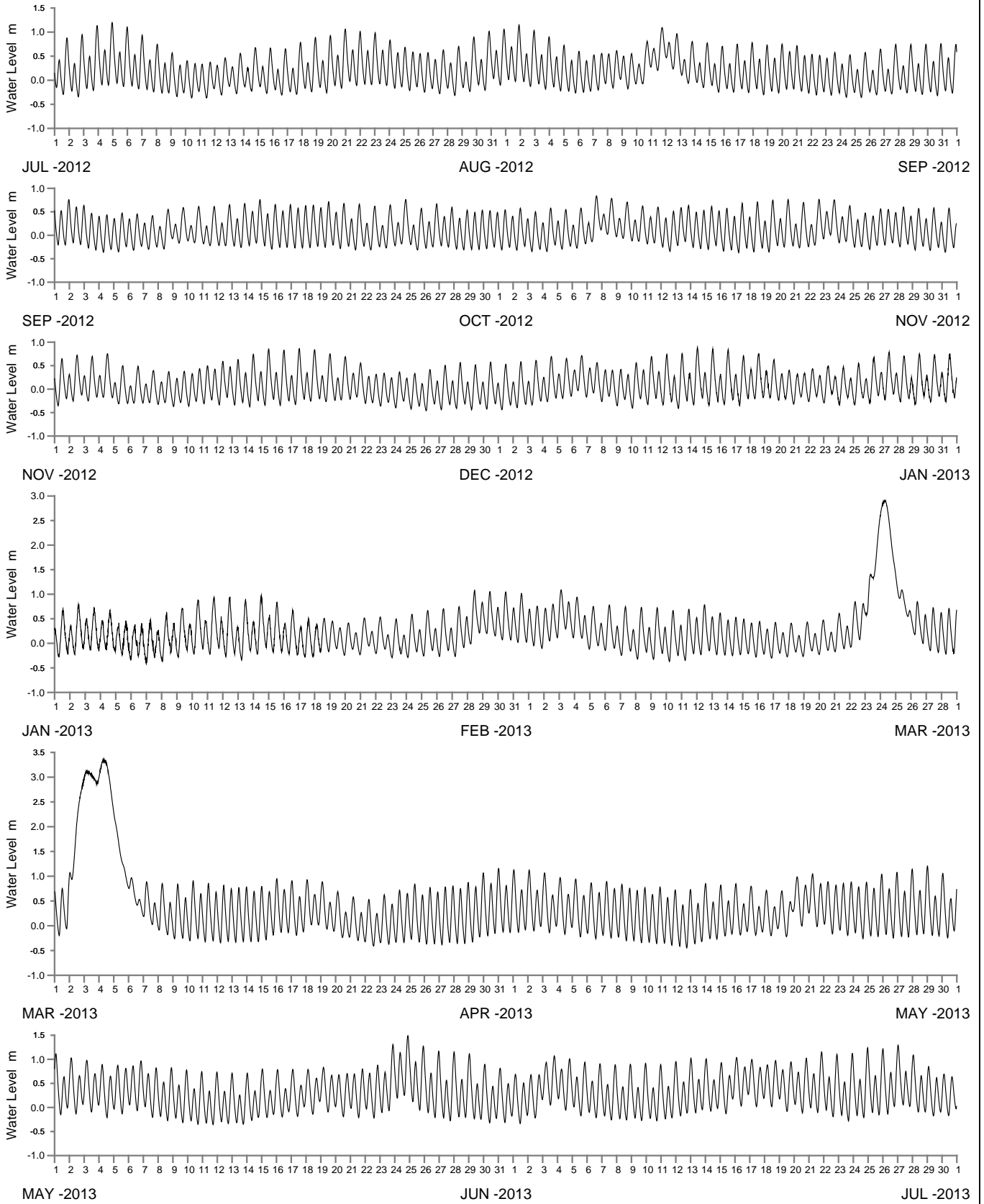
Public Works
Manly Hydraulics Laboratory

MANNING RIVER AT DUMARESQ ISLAND
2012-2013

MHL
Report 2218

Figure
102

DRAWING 2218-102



WATER LEVEL REFERENCED TO AUSTRALIAN HEIGHT DATUM

----- DATA LOSS



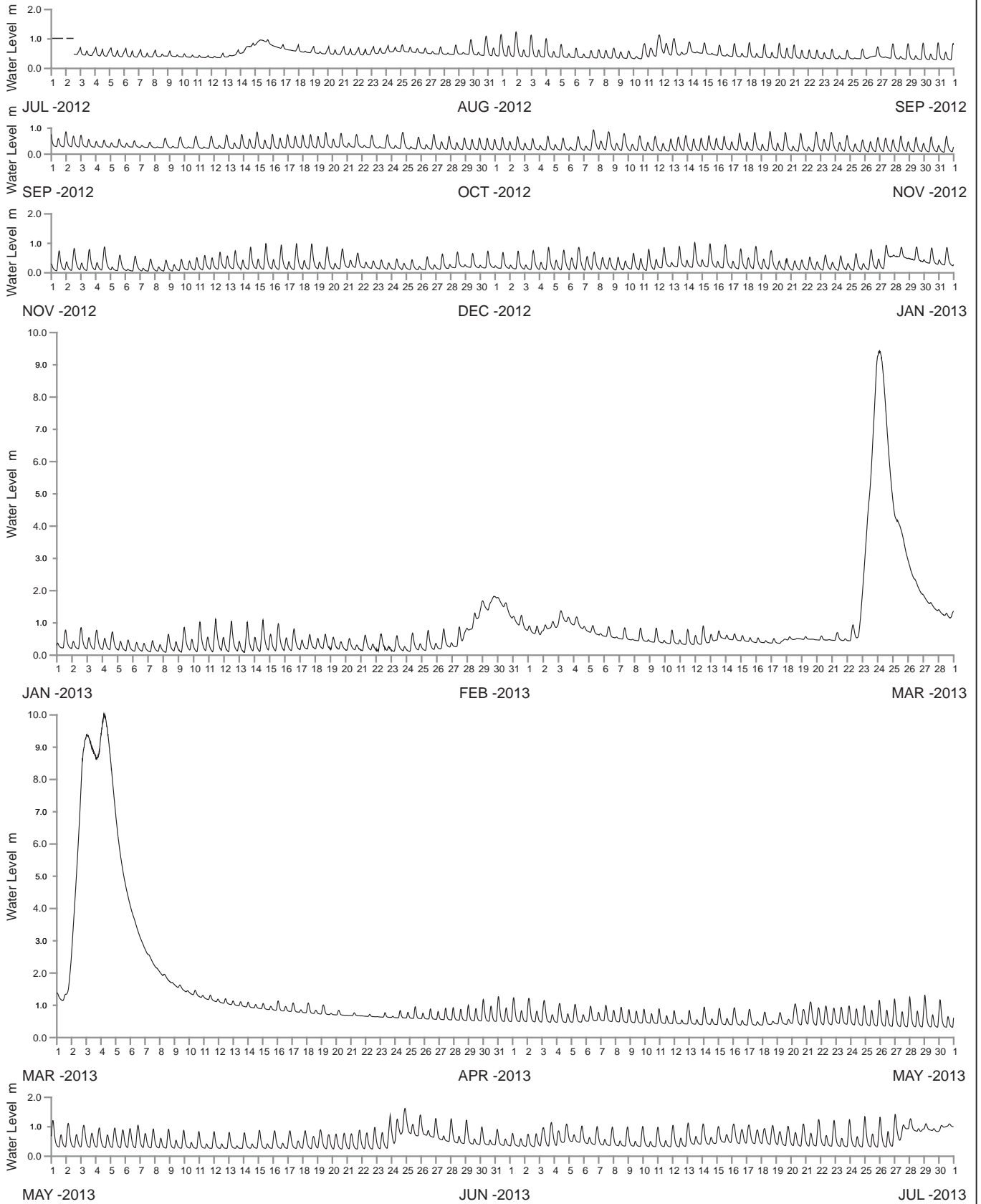
Public Works
Manly Hydraulics Laboratory

MANNING RIVER AT TAREE
2012-2013

MHL
Report 2218

Figure
103

DRAWING 2218-103



WATER LEVEL REFERENCED TO AUSTRALIAN HEIGHT DATUM

----- DATA LOSS



Public Works
Manly Hydraulics Laboratory

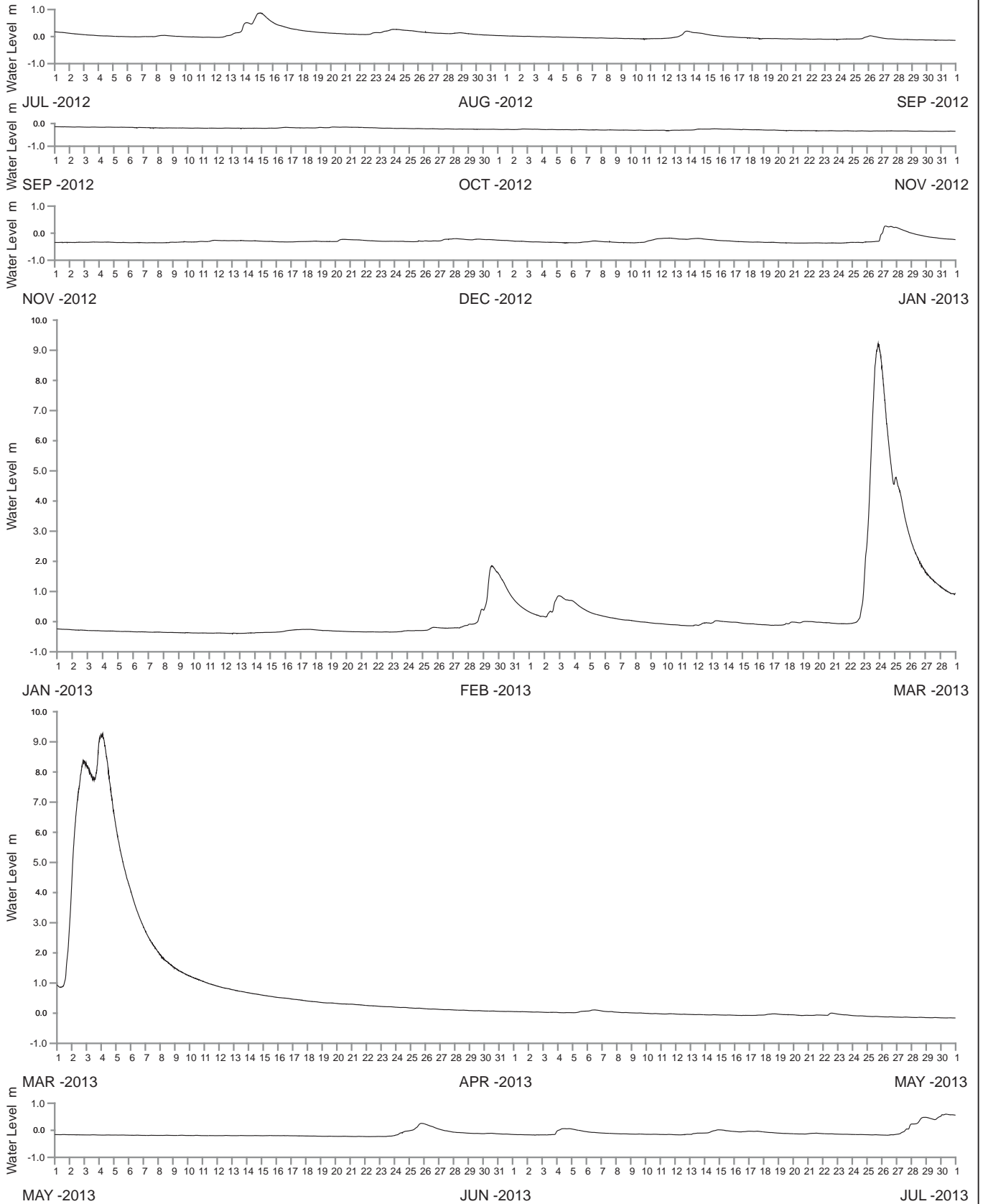
MANNING RIVER AT WINGHAM
2012-2013

MHL
Report 2218

Figure

104

DRAWING 2218-104



WATER LEVEL REFERENCED TO LOCAL WATER RESOURCES DATUM

----- DATA LOSS



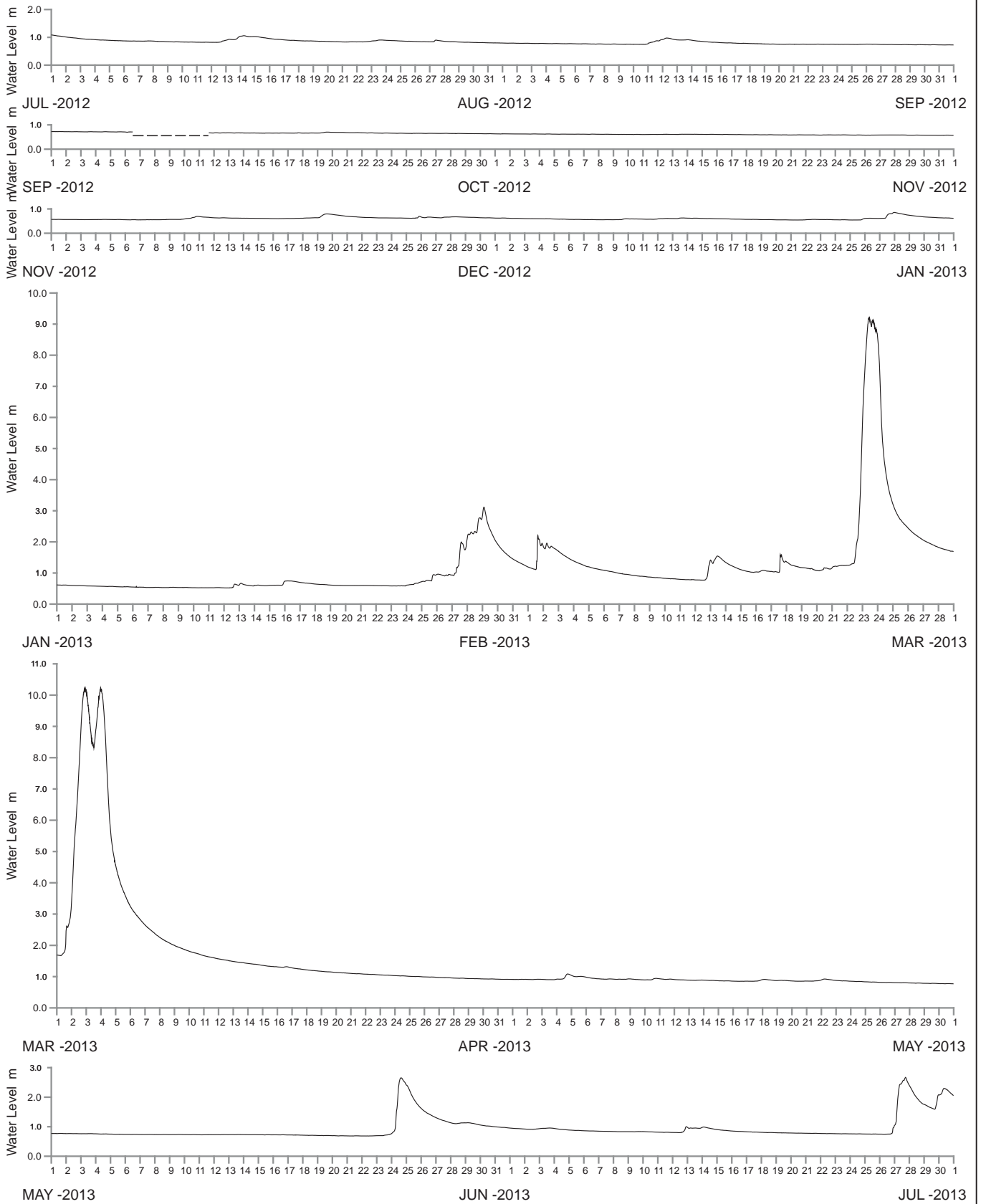
Public Works
Manly Hydraulics Laboratory

MANNING RIVER AT MT GEORGE
2012-2013

MHL
Report 2218

Figure
105

DRAWING 2218-105



WATER LEVEL REFERENCED TO ASSUMED DATUM

----- DATA LOSS



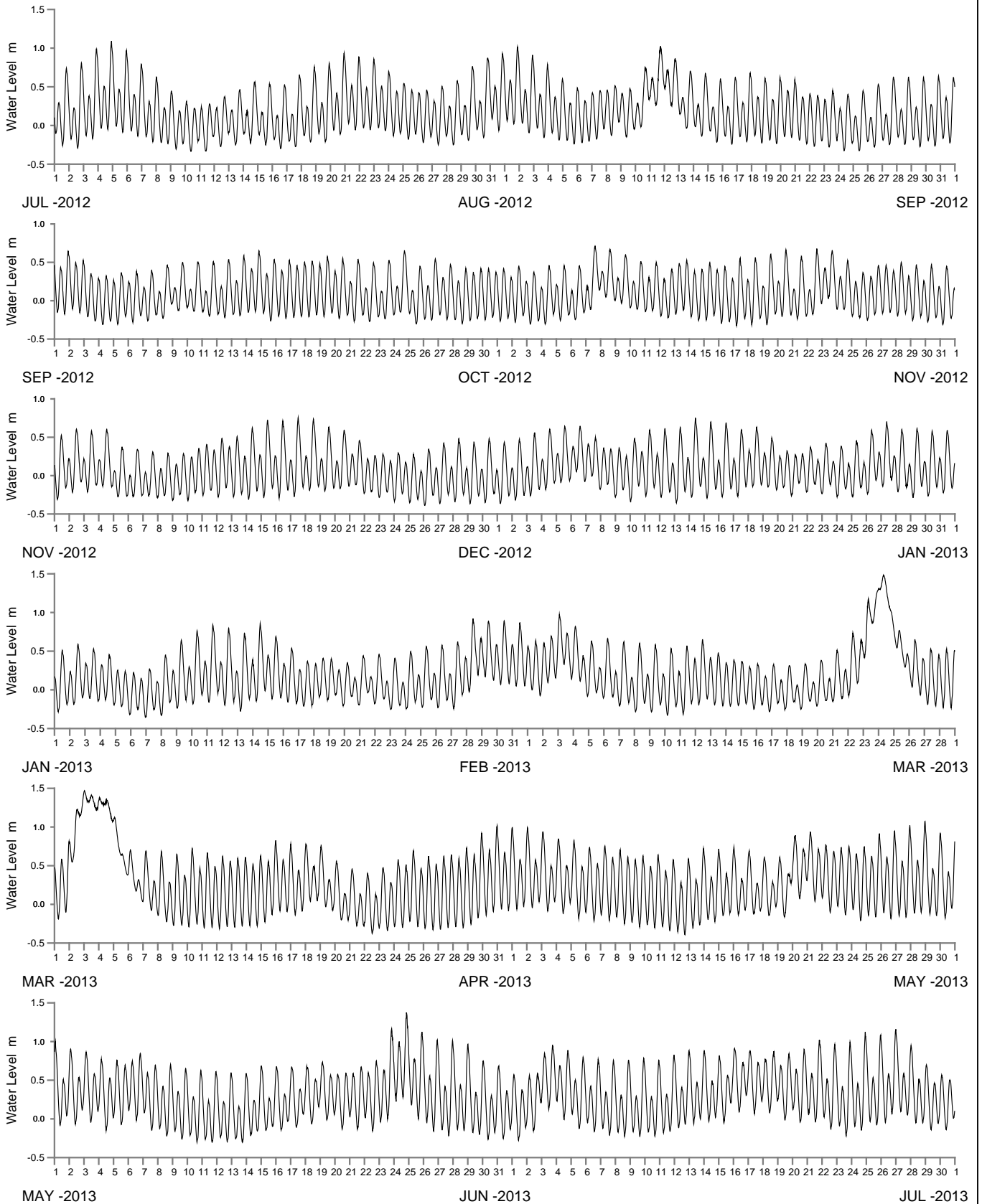
Public Works
Manly Hydraulics Laboratory

DINGO CREEK AT DOWNSTREAM ASHLEA BRIDGE
2012-2013

MHL
Report 2218

Figure
106

DRAWING 2218-106



WATER LEVEL REFERENCED TO AUSTRALIAN HEIGHT DATUM

----- DATA LOSS



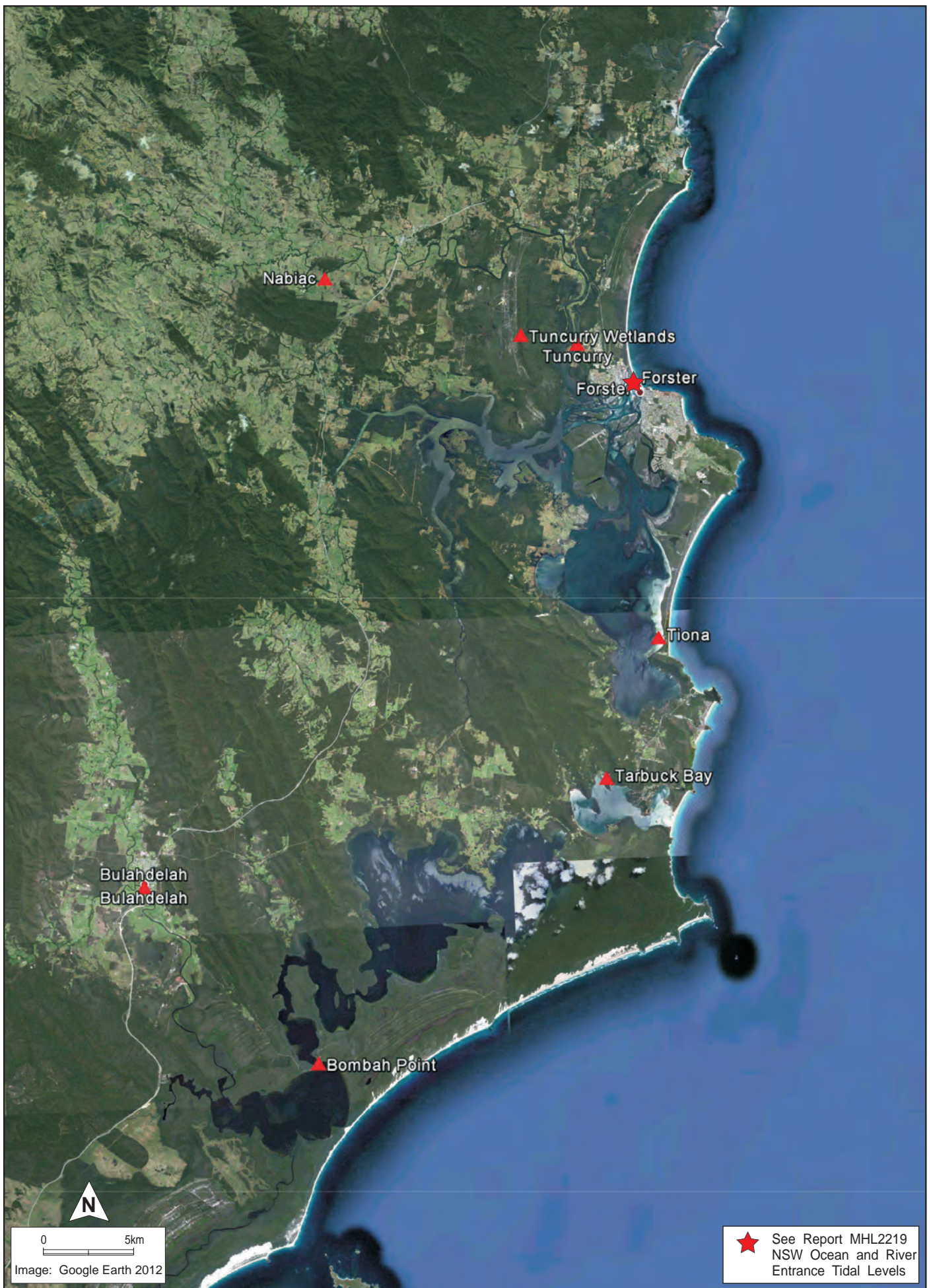
Public Works
Manly Hydraulics Laboratory

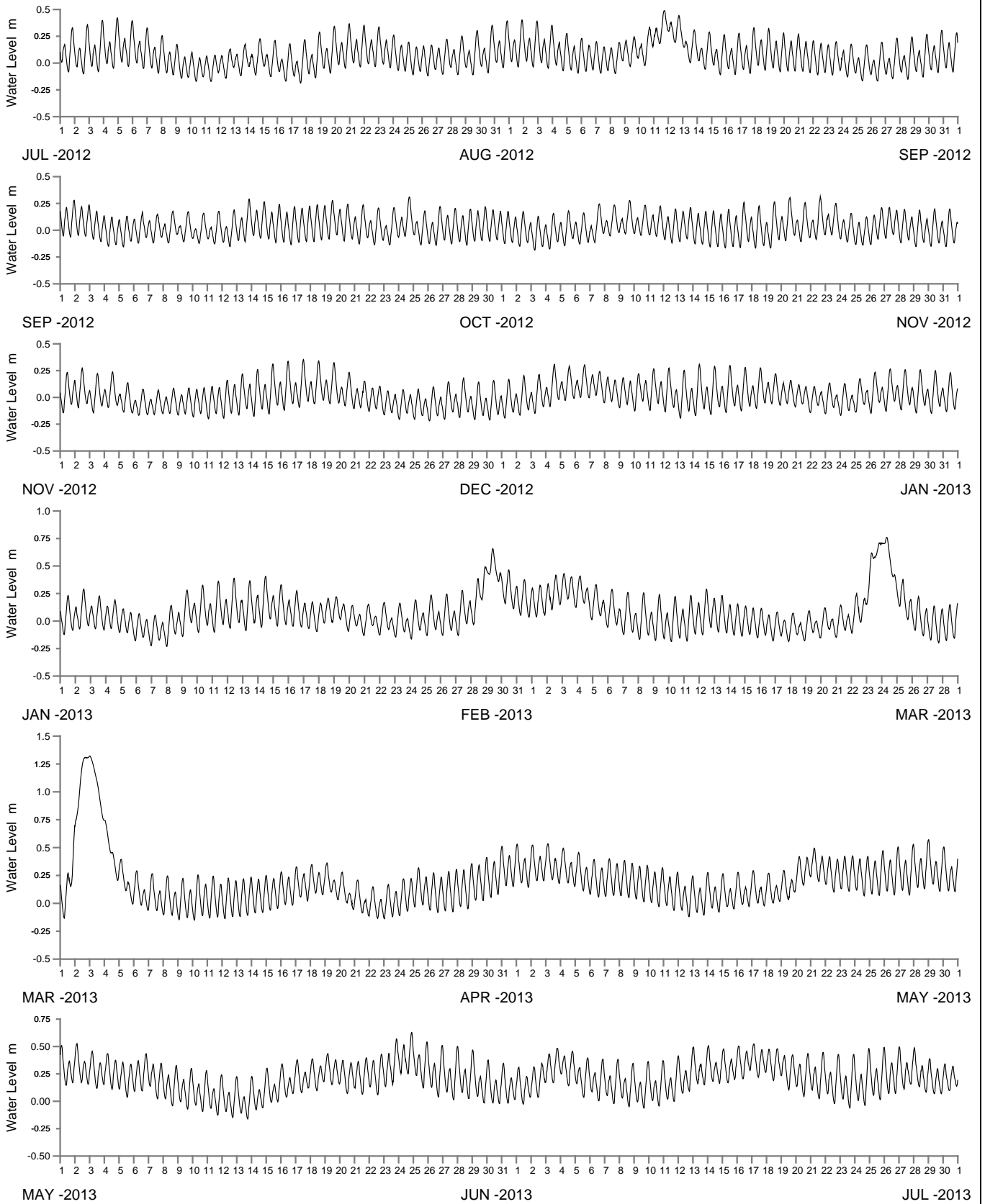
MANNING RIVER AT FARQUHAR INLET
2012-2013

MHL
Report 2218

Figure
107

DRAWING 2218-107

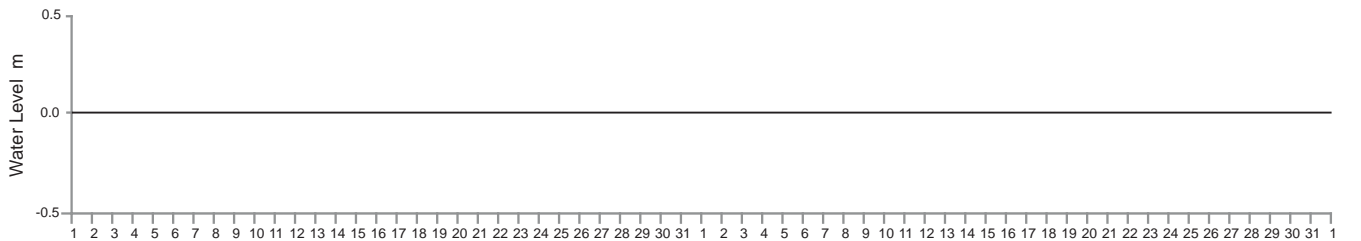




WATER LEVEL REFERENCED TO AUSTRALIAN HEIGHT DATUM

----- DATA LOSS

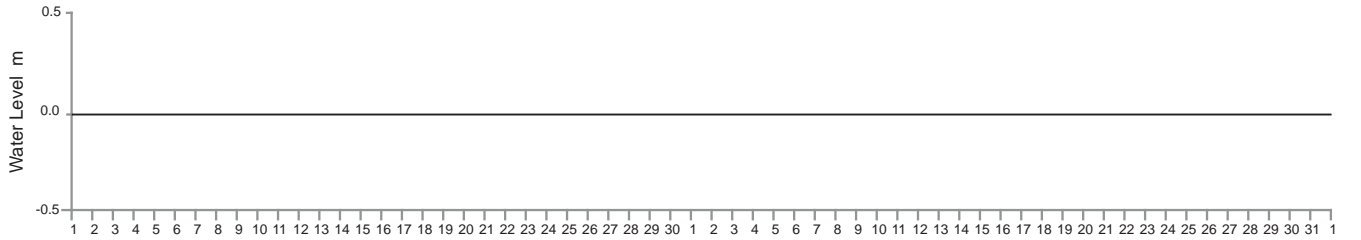




JUL -2012

AUG -2012

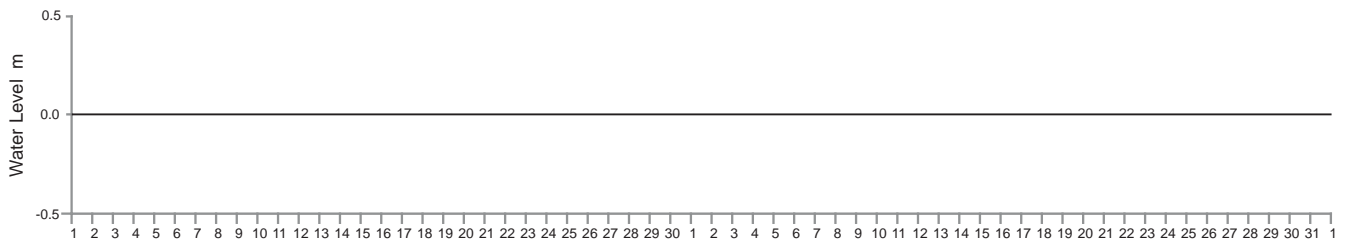
SEP -2012



SEP -2012

OCT -2012

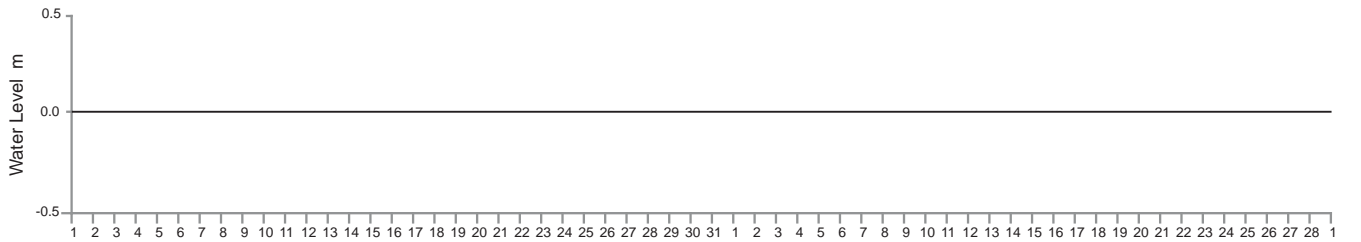
NOV -2012



NOV -2012

DEC -2012

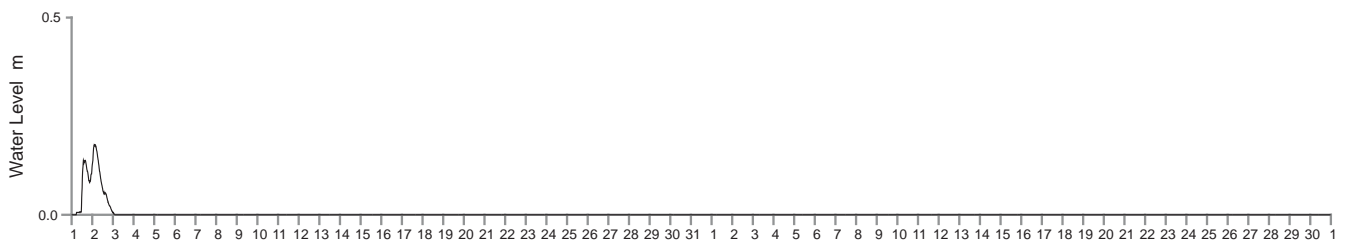
JAN -2013



JAN -2013

FEB -2013

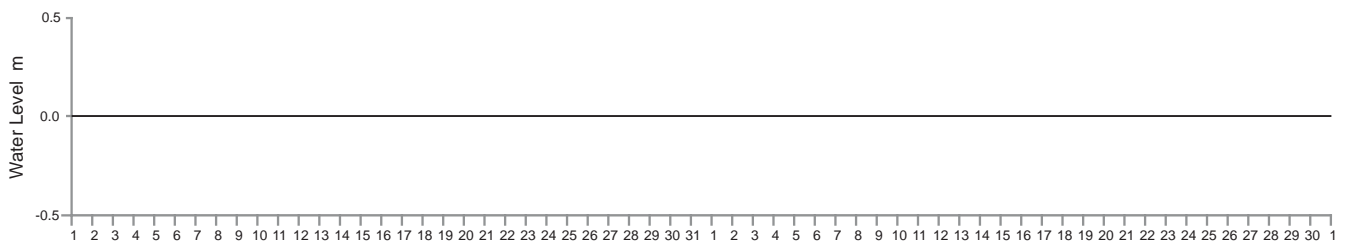
MAR -2013



MAR -2013

APR -2013

MAY -2013



MAY -2013

JUN -2013

JUL -2013

WATER LEVEL REFERENCED TO ASSUMED DATUM

----- DATA LOSS



Public Works
Manly Hydraulics Laboratory

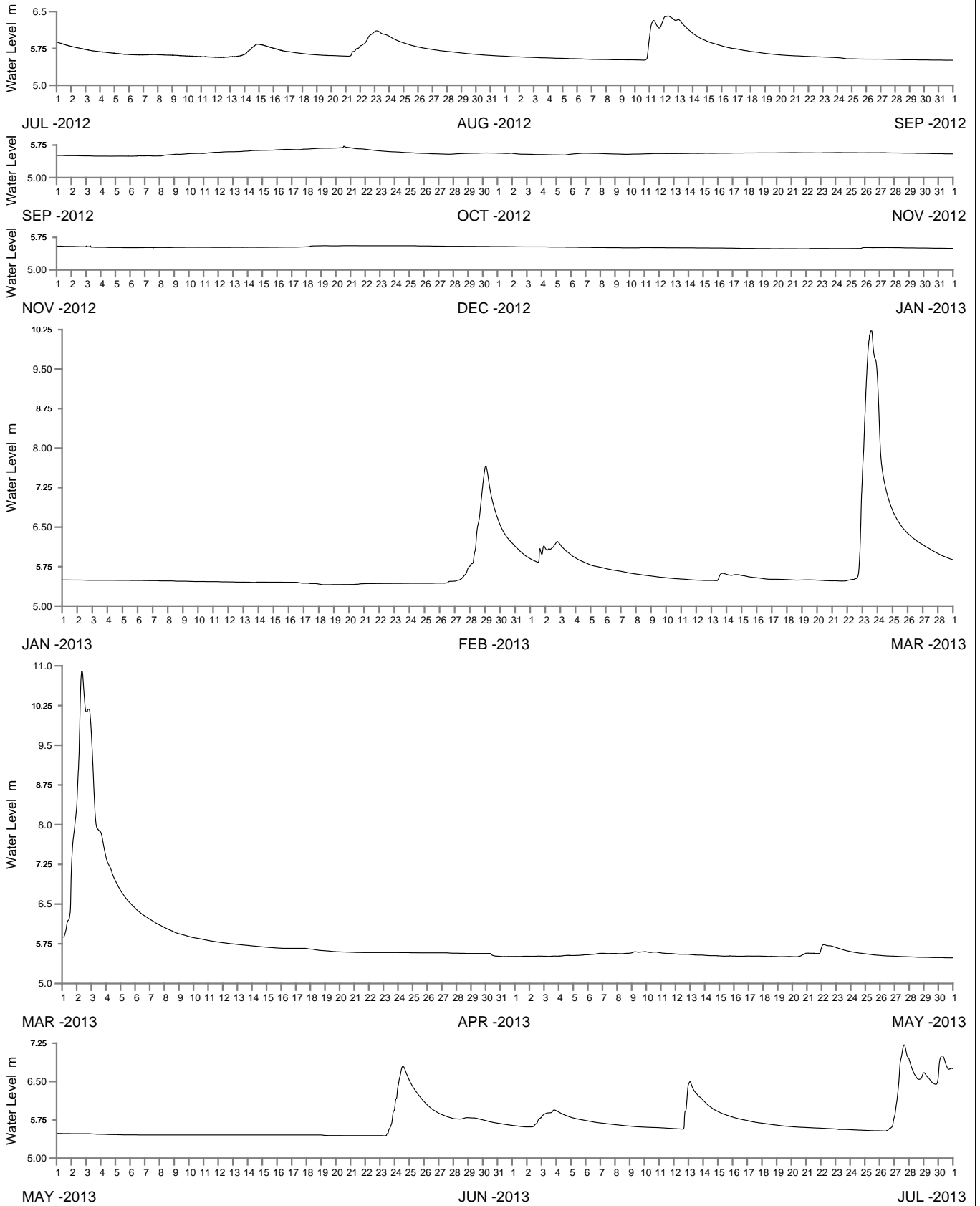
WALLAMBA RIVER AT TUNCURRY WETLANDS
2012-2013

MHL
Report 2218

Figure

110

DRAWING 2218-110



WATER LEVEL REFERENCED TO AUSTRALIAN HEIGHT DATUM

----- DATA LOSS



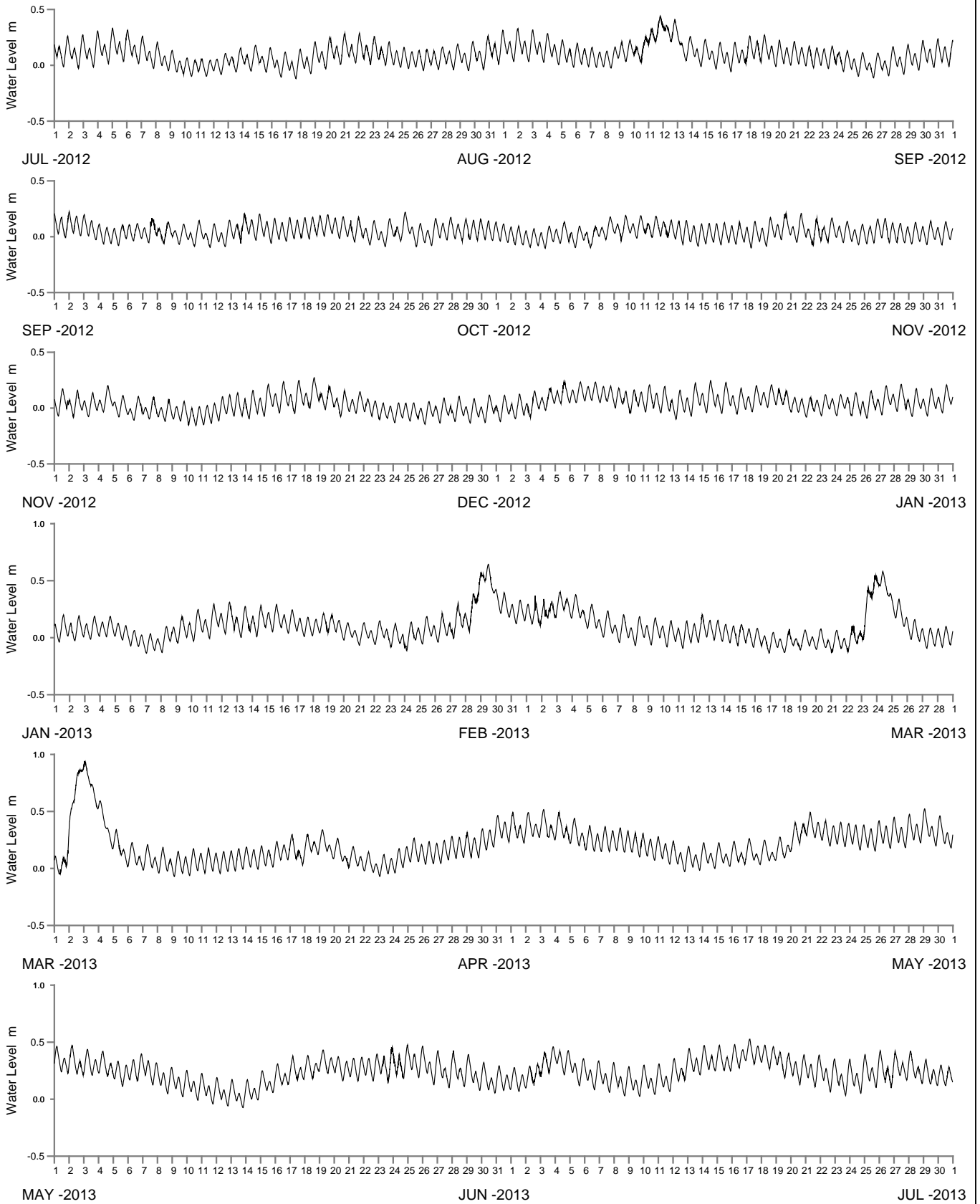
Public Works
Manly Hydraulics Laboratory

WALLAMBA RIVER AT NABIAC
2012-2013

MHL
Report 2218

Figure
111

DRAWING 2218-111



WATER LEVEL REFERENCED TO AUSTRALIAN HEIGHT DATUM

----- DATA LOSS



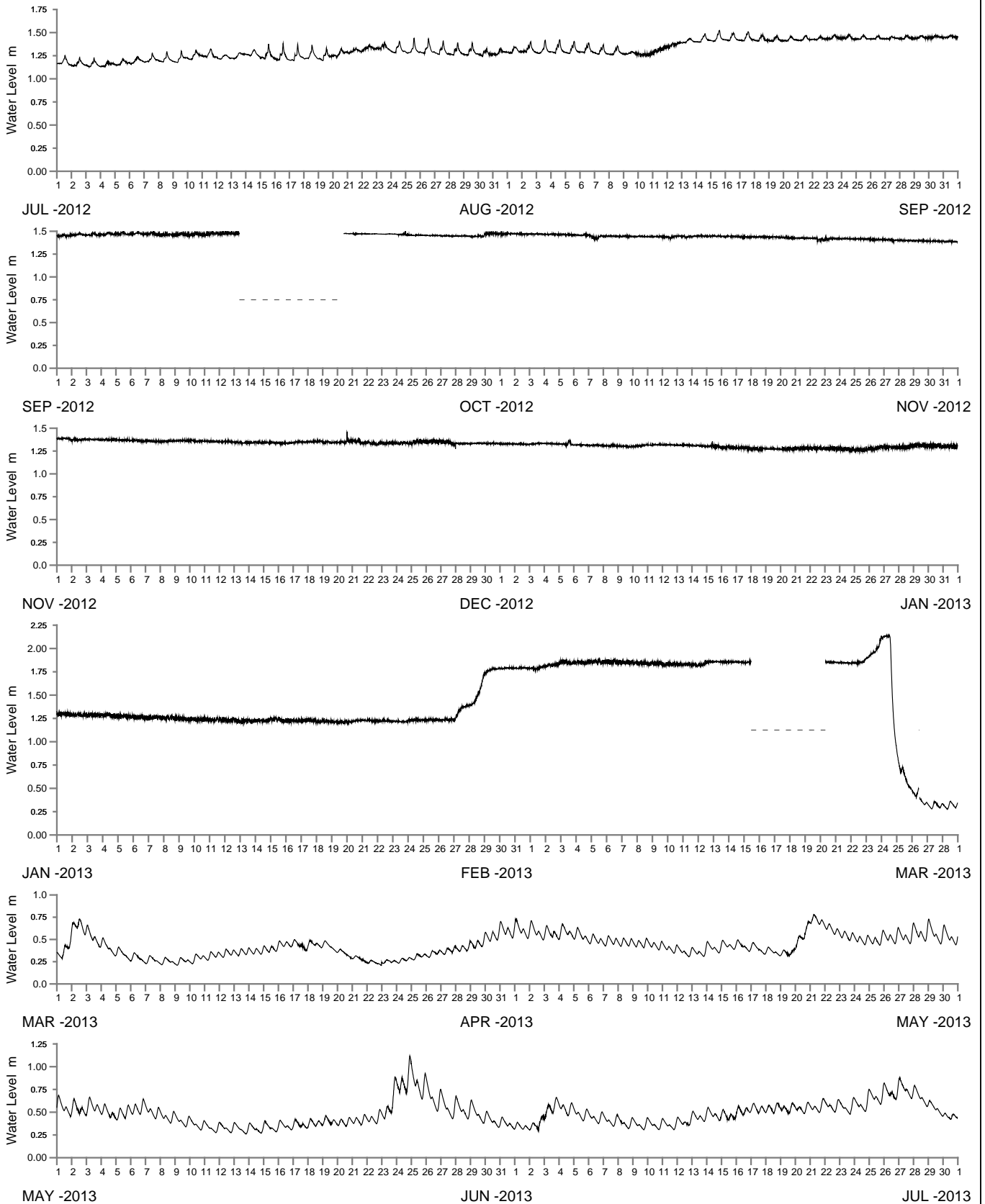
Public Works
Manly Hydraulics Laboratory

WALLIS LAKE AT TIONA
2012-2013

MHL
Report 2218

Figure
112

DRAWING 2218-112



WATER LEVEL REFERENCED TO AUSTRALIAN HEIGHT DATUM

----- DATA LOSS



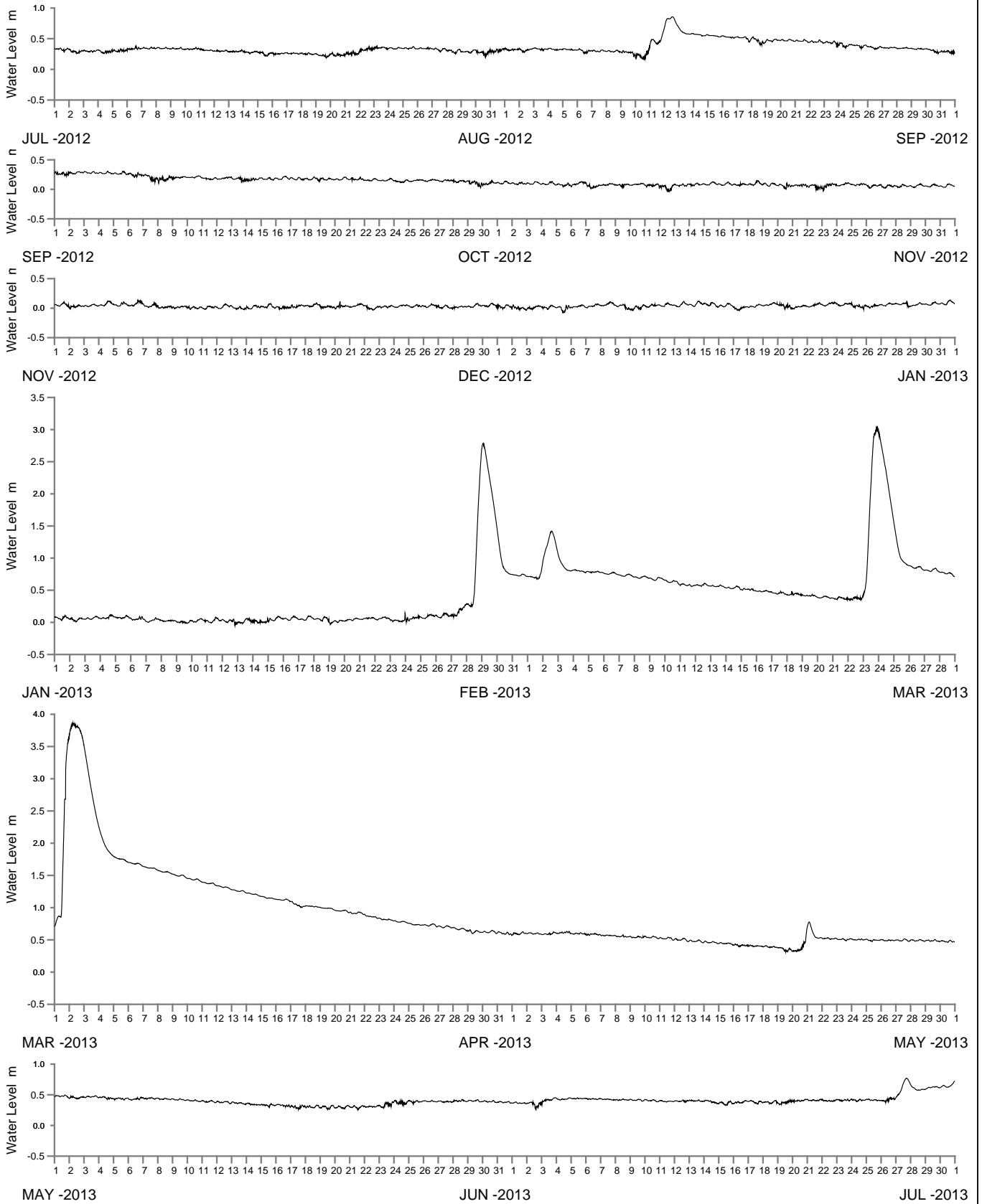
Public Works
Manly Hydraulics Laboratory

SMITHS LAKE AT TARBUCK BAY
2012-2013

MHL
Report 2218

Figure
113

DRAWING 2218-113



WATER LEVEL REFERENCED TO AUSTRALIAN HEIGHT DATUM

- - - - - DATA LOSS



Public Works
Manly Hydraulics Laboratory

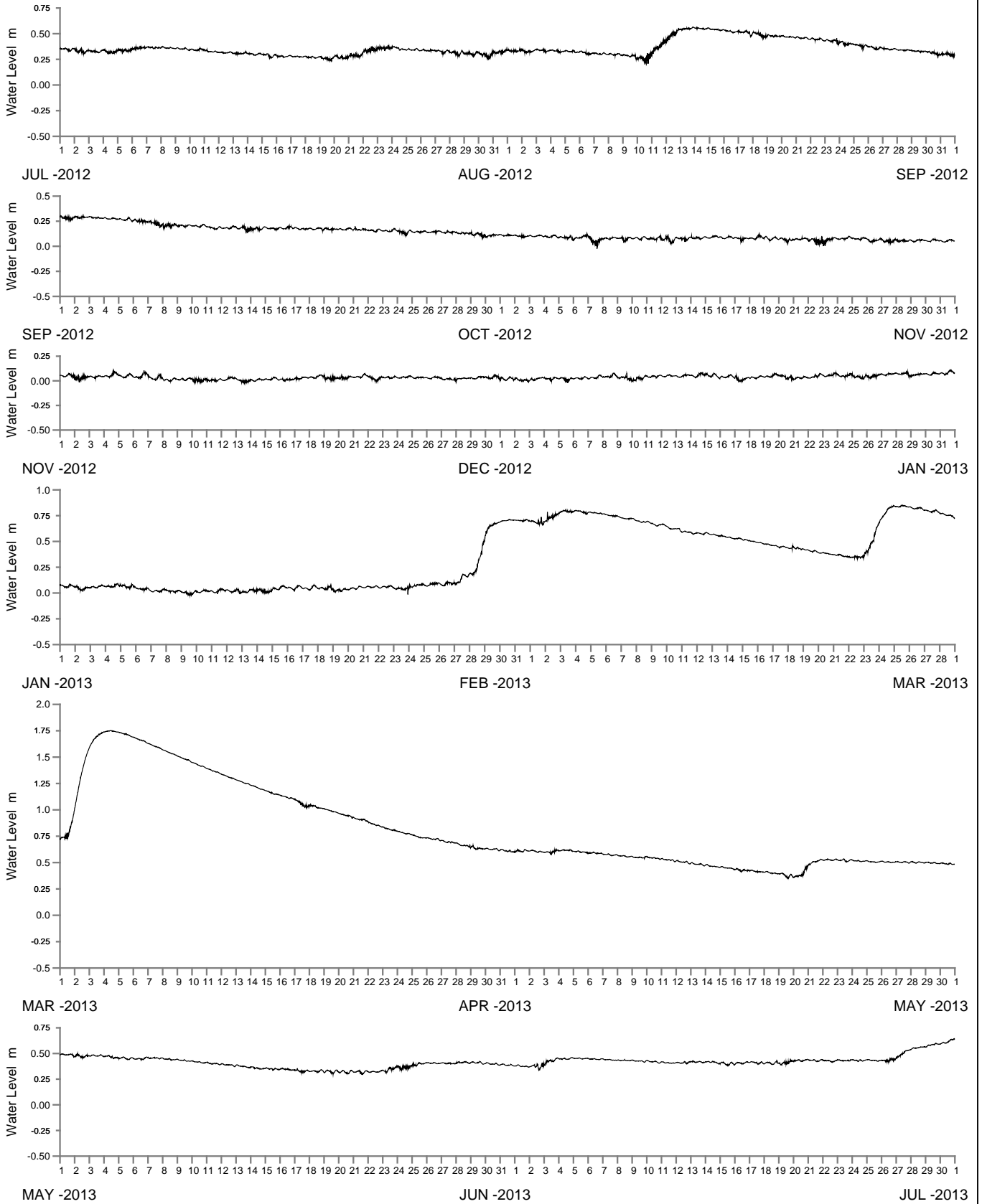
MYALL RIVER AT BULAHDELAH
2012-2013

MHL
Report 2218

Figure

114

DRAWING 2218-114



WATER LEVEL REFERENCED TO AUSTRALIAN HEIGHT DATUM

----- DATA LOSS




Public Works
Manly Hydraulics Laboratory

MYALL RIVER AT BOMBAH POINT
2012-2013

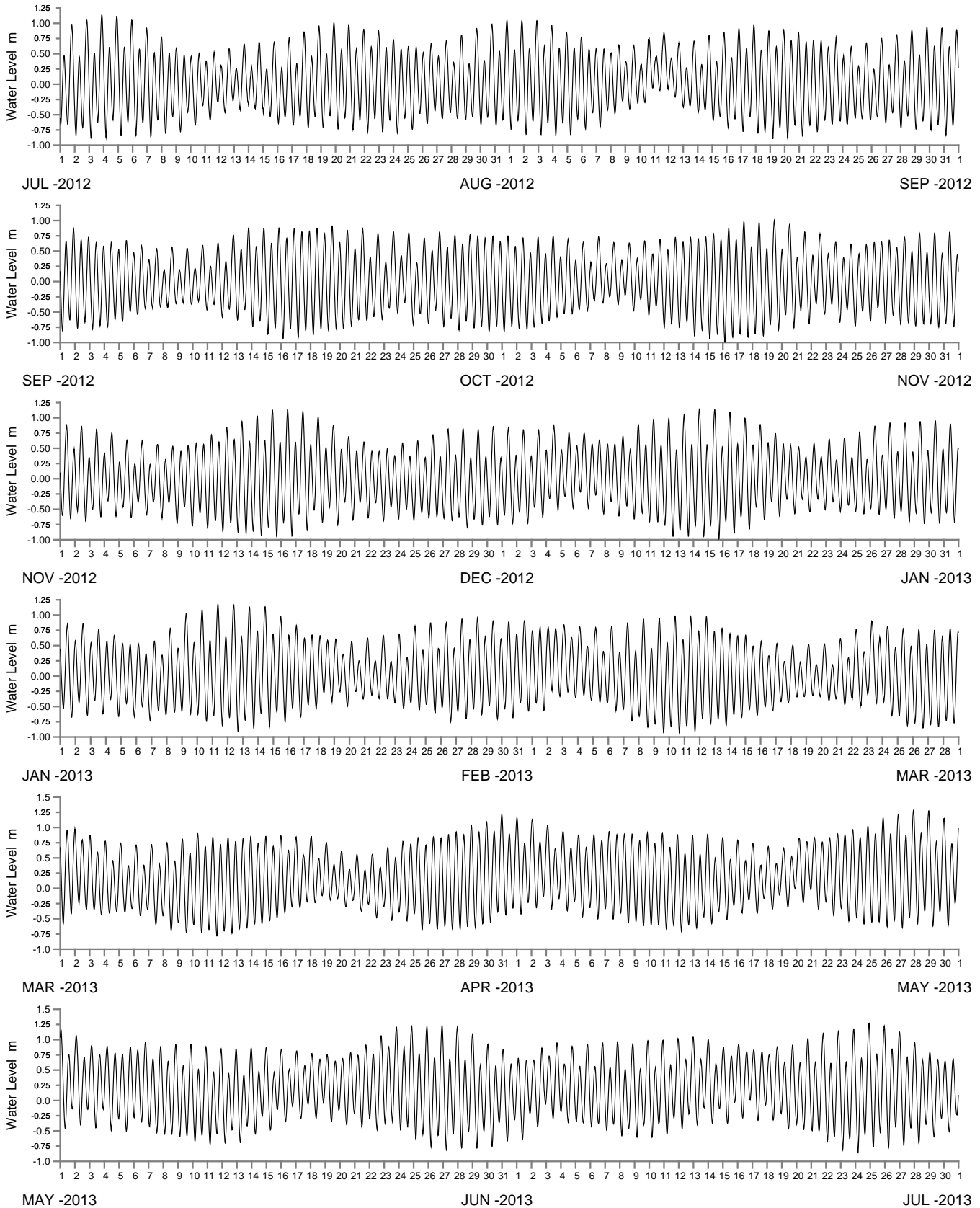
MHL
Report 2218

Figure
115

DRAWING 2218-115



★ See Report MHL2219
 NSW Ocean and River
 Entrance Tidal Levels



WATER LEVEL REFERENCED TO AUSTRALIAN HEIGHT DATUM

----- DATA LOSS



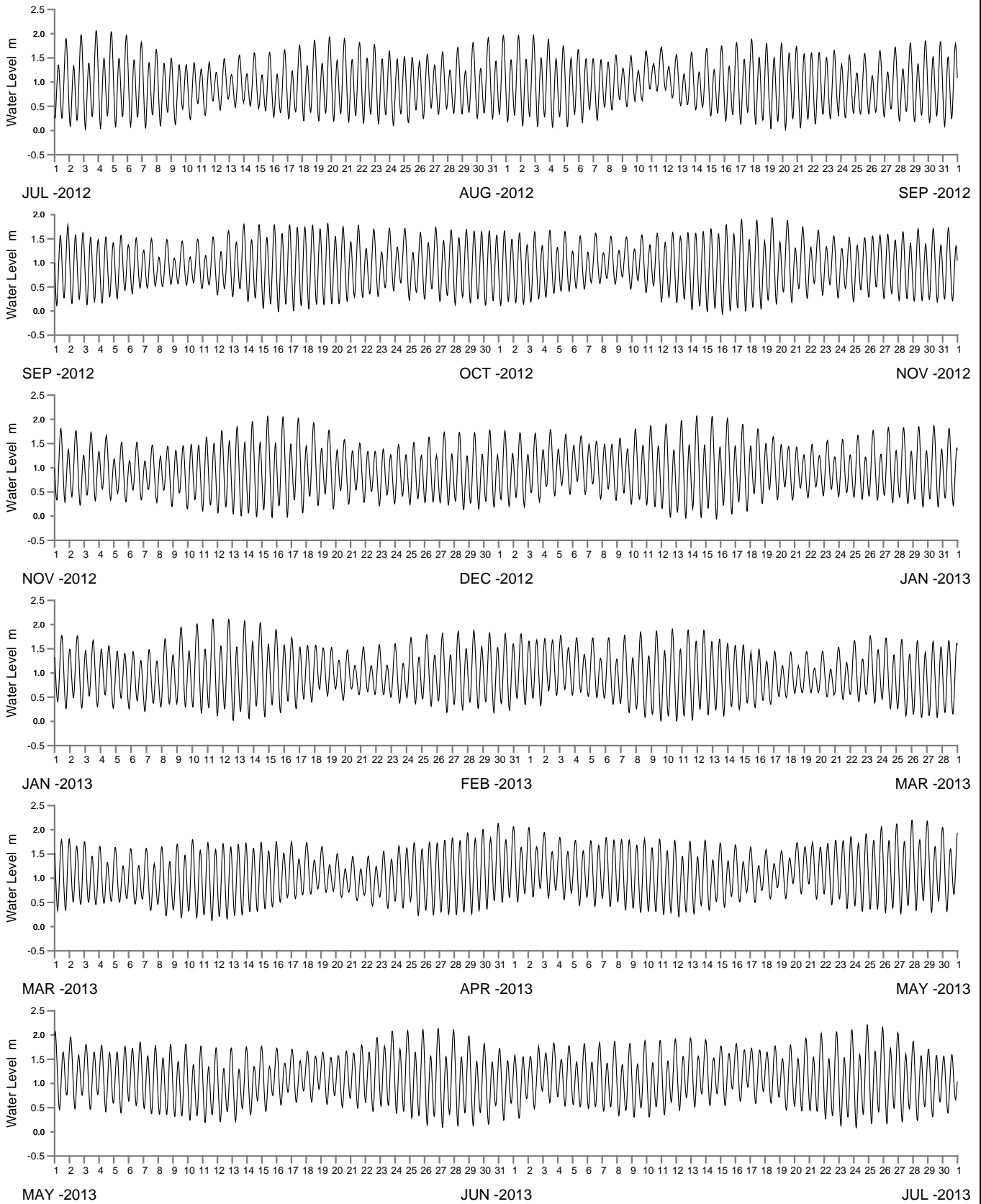
Public Works
Manly Hydraulics Laboratory

KARUAH RIVER AT KARUAH RIVER
2012-2013

MHL
Report 2218

Figure
118

DRAWING 2218-118



WATER LEVEL REFERENCED TO PORT STEPHENS HYDRO DATUM

----- DATA LOSS



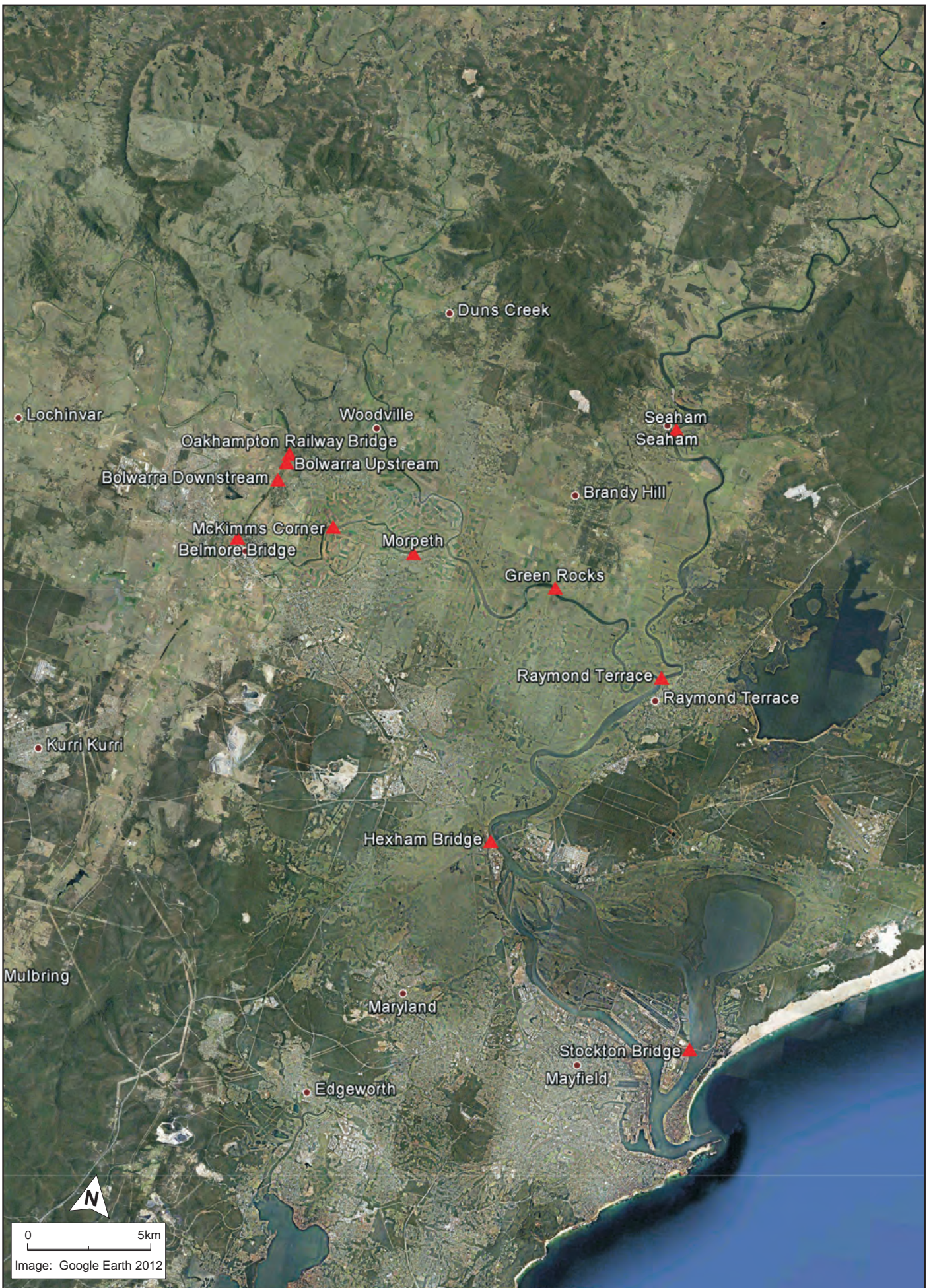
Public Works
Manly Hydraulics Laboratory

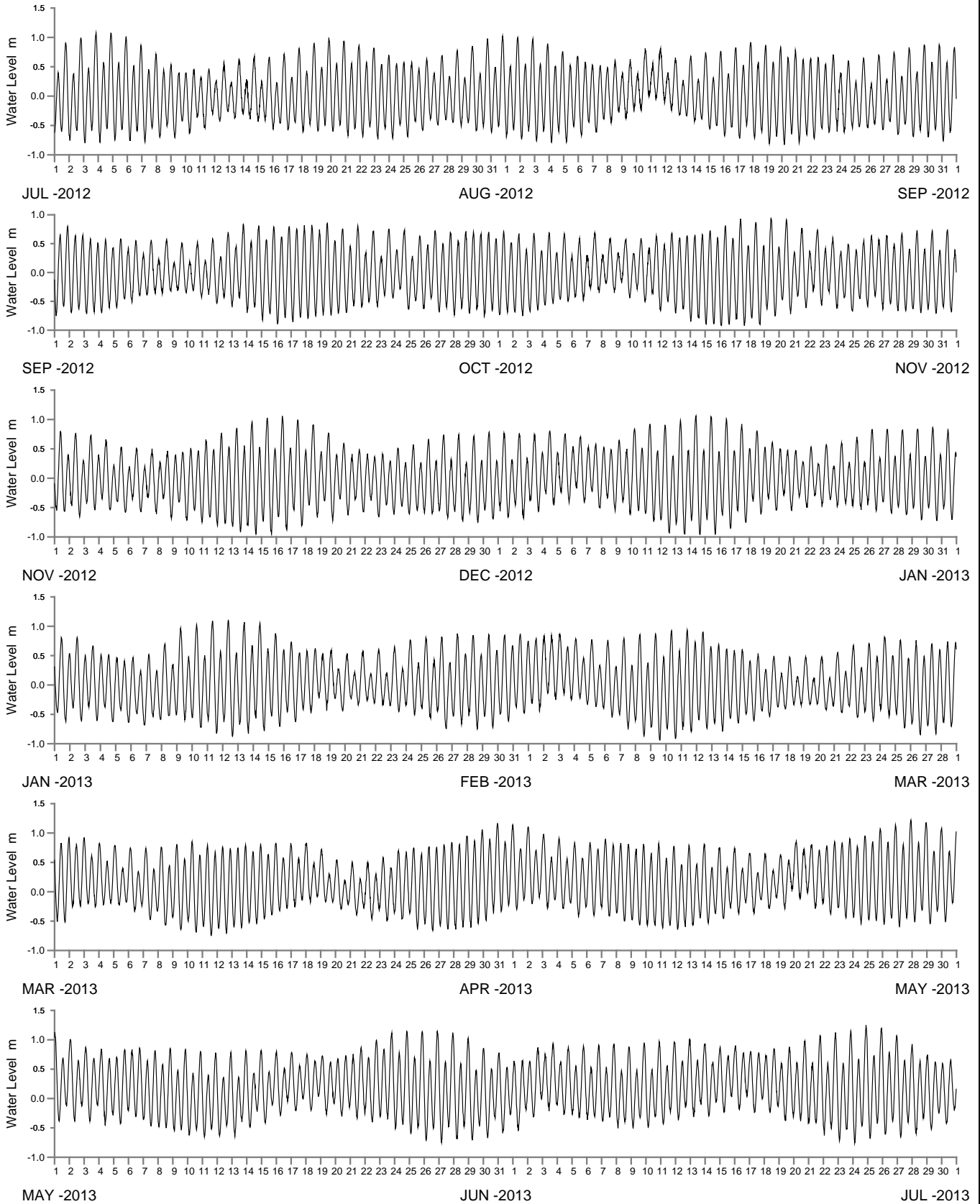
KARUAH RIVER AT MALLABULLA POINT
2012-2013

MHL
Report 2218

Figure
119

DRAWING 2218-119





WATER LEVEL REFERENCED TO AUSTRALIAN HEIGHT DATUM

----- DATA LOSS



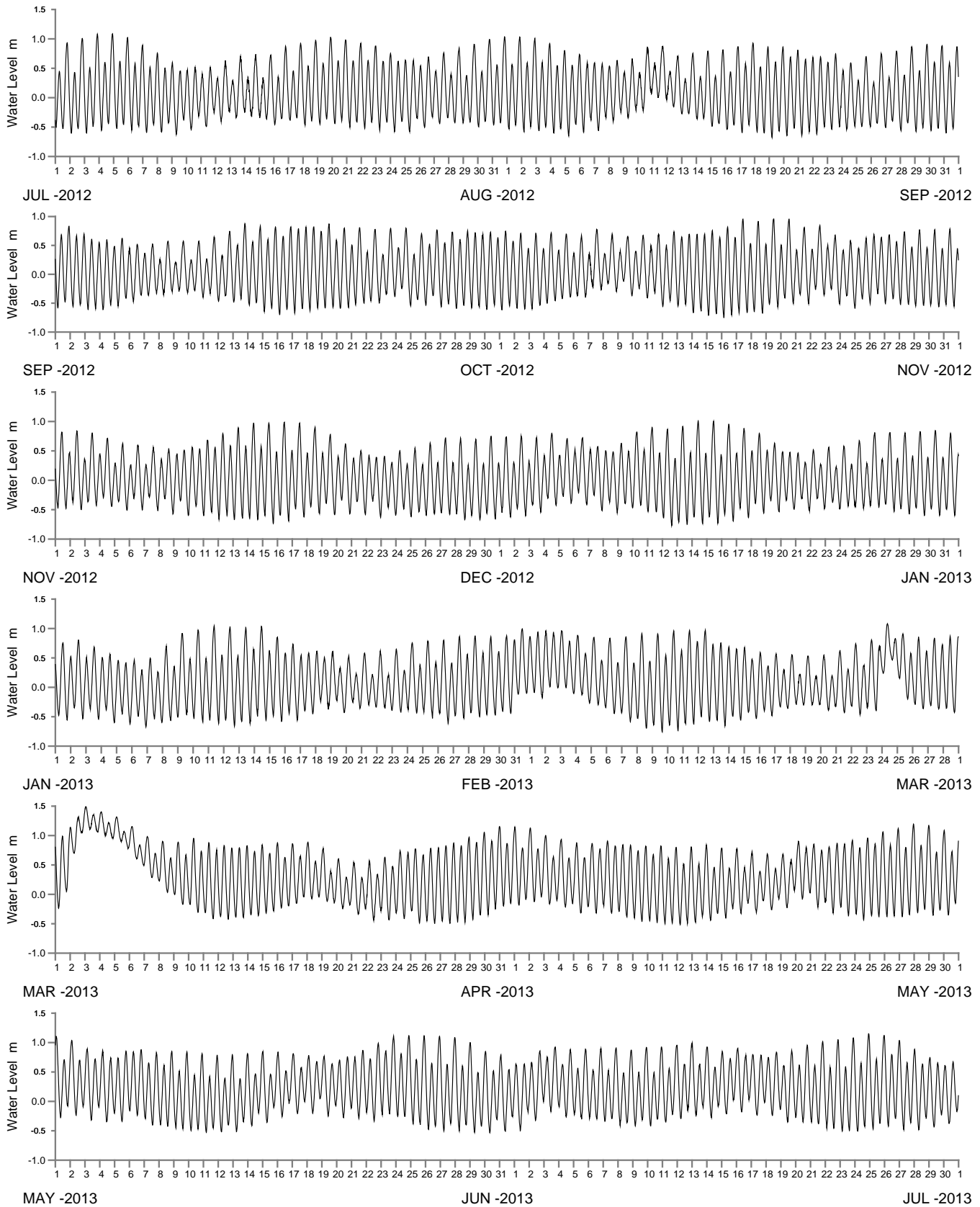
Public Works
Manly Hydraulics Laboratory

HUNTER RIVER AT STOCKTON BRIDGE
2012-2013

MHL
Report 2218

Figure
121

DRAWING 2218-121



WATER LEVEL REFERENCED TO AUSTRALIAN HEIGHT DATUM

----- DATA LOSS



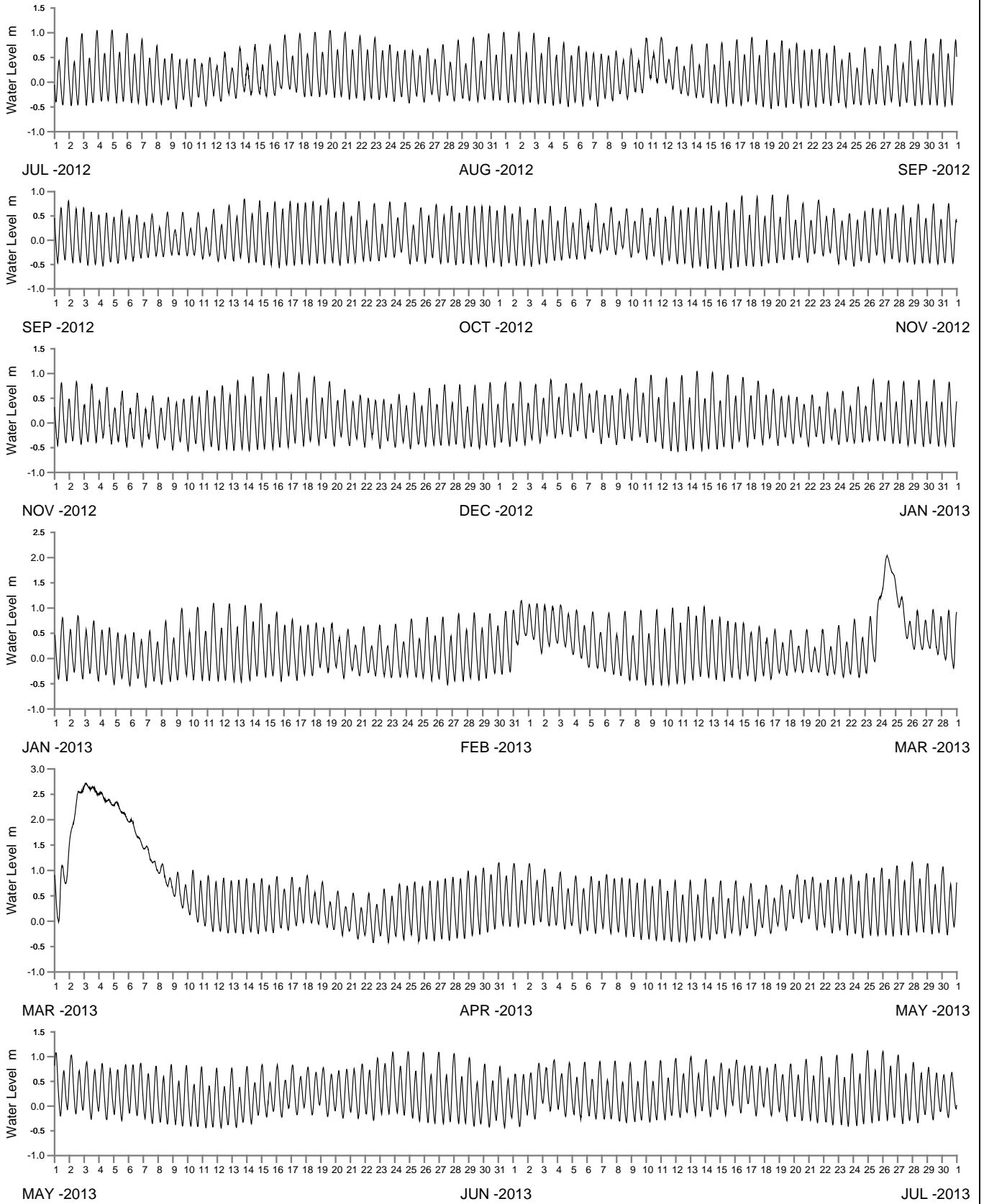
Public Works
Manly Hydraulics Laboratory

HUNTER RIVER AT HEXHAM BRIDGE
2012-2013

MHL
Report 2218

Figure
122

DRAWING 2218-122



WATER LEVEL REFERENCED TO AUSTRALIAN HEIGHT DATUM

----- DATA LOSS



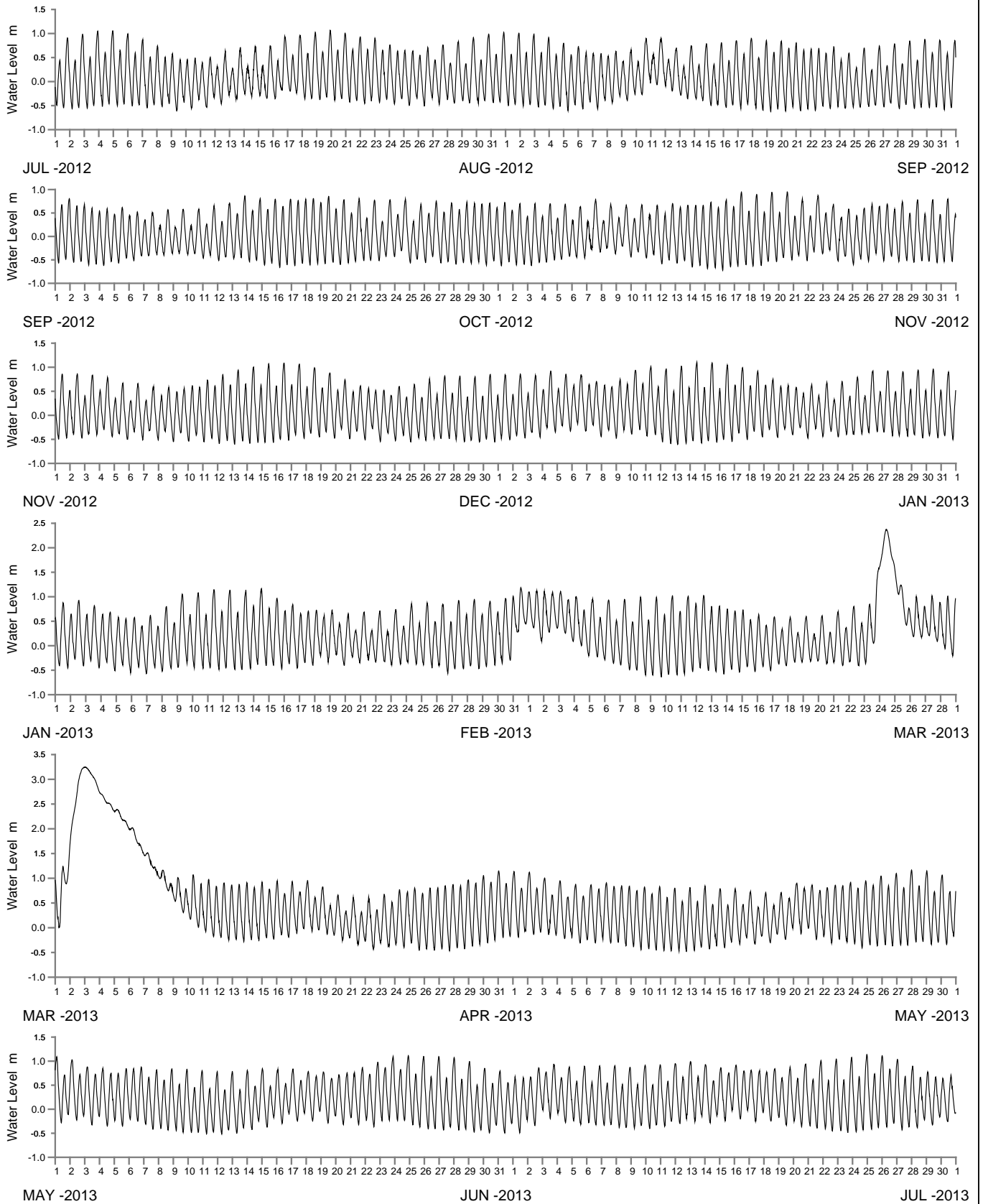
Public Works
Manly Hydraulics Laboratory

WILLIAMS RIVER AT RAYMOND TERRACE
2012-2013

MHL
Report 2218

Figure
123

DRAWING 2218-123



WATER LEVEL REFERENCED TO AUSTRALIAN HEIGHT DATUM

----- DATA LOSS



Public Works
Manly Hydraulics Laboratory

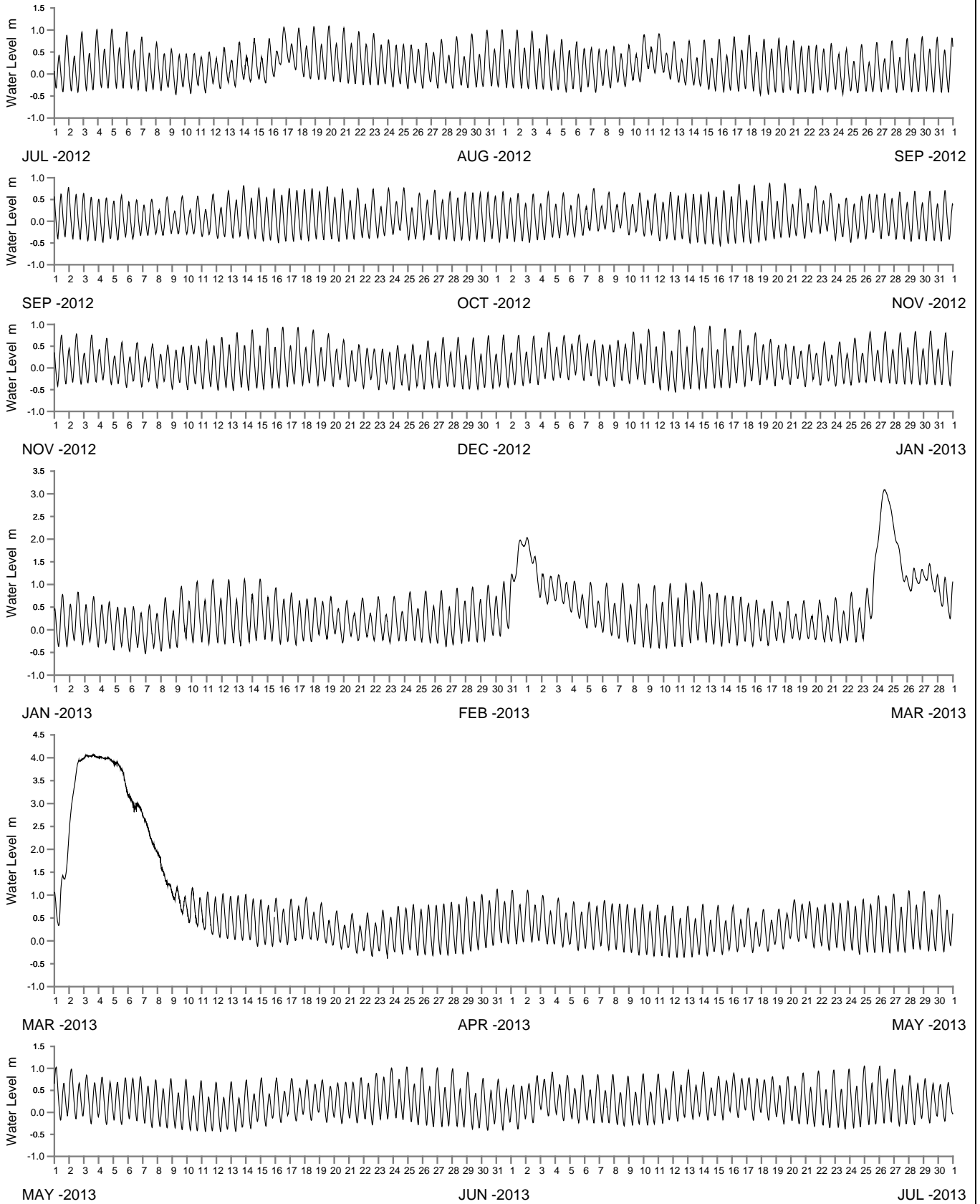
WILLIAMS RIVER AT SEAHAM
2012-2013

MHL
Report 2218

Figure

124

DRAWING 2218-124



WATER LEVEL REFERENCED TO AUSTRALIAN HEIGHT DATUM

----- DATA LOSS



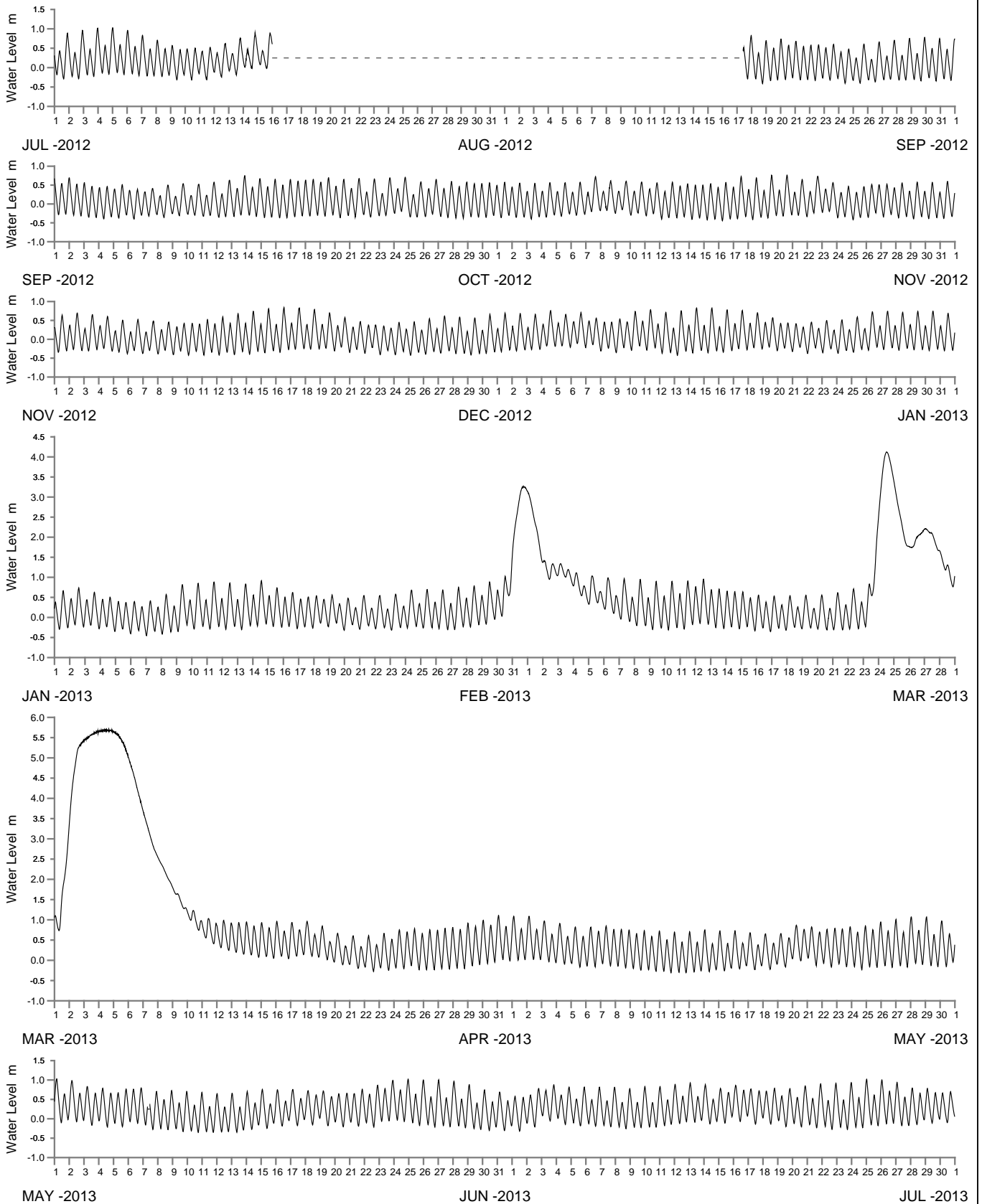
Public Works
Manly Hydraulics Laboratory

HUNTER RIVER AT GREEN ROCKS
2012-2013

MHL
Report 2218

Figure
125

DRAWING 2218-125



WATER LEVEL REFERENCED TO AUSTRALIAN HEIGHT DATUM

----- DATA LOSS



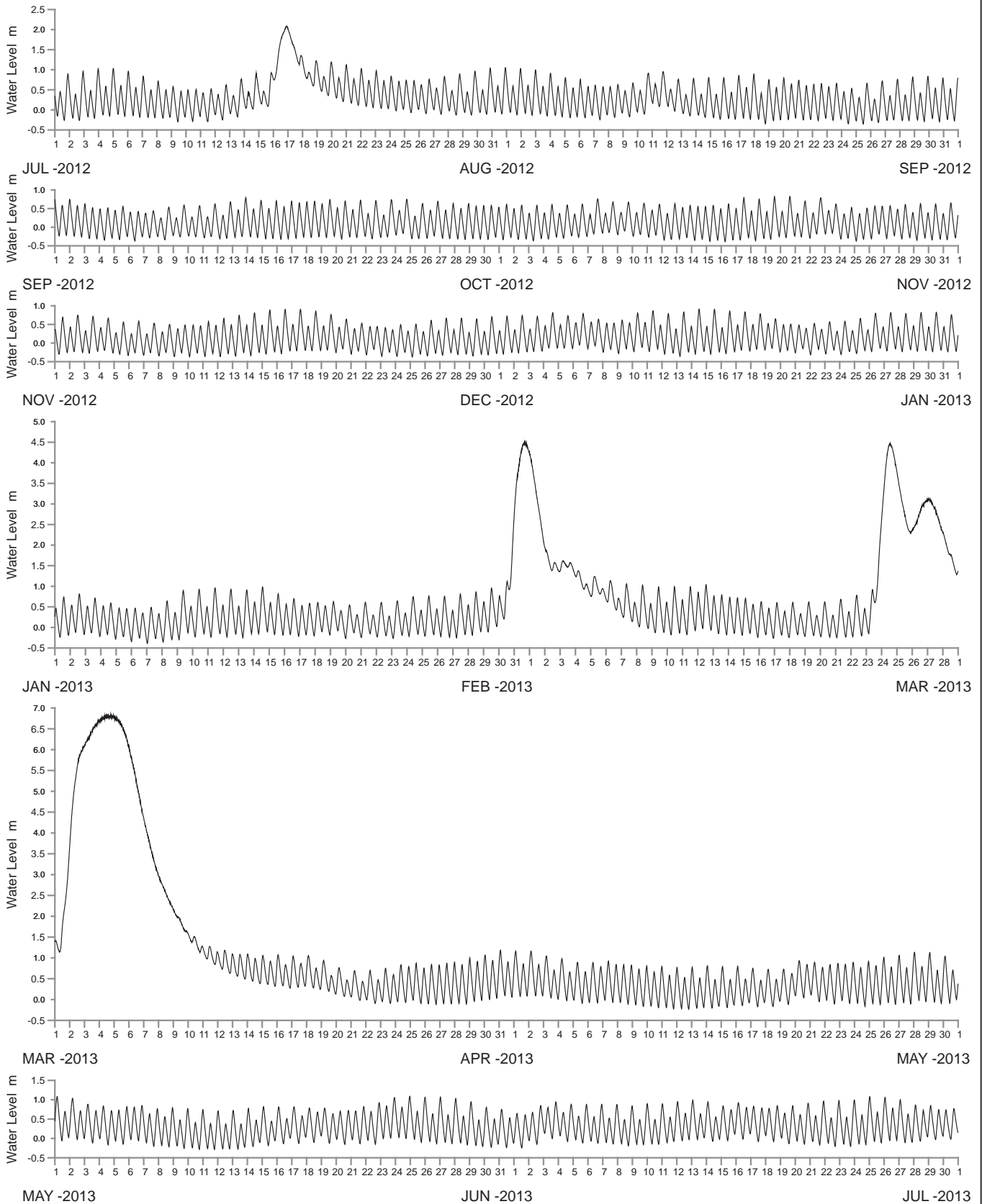
Public Works
Manly Hydraulics Laboratory

HUNTER RIVER AT MORPETH
2012-2013

MHL
Report 2218

Figure
126

DRAWING 2218-126



WATER LEVEL REFERENCED TO AUSTRALIAN HEIGHT DATUM

----- DATA LOSS



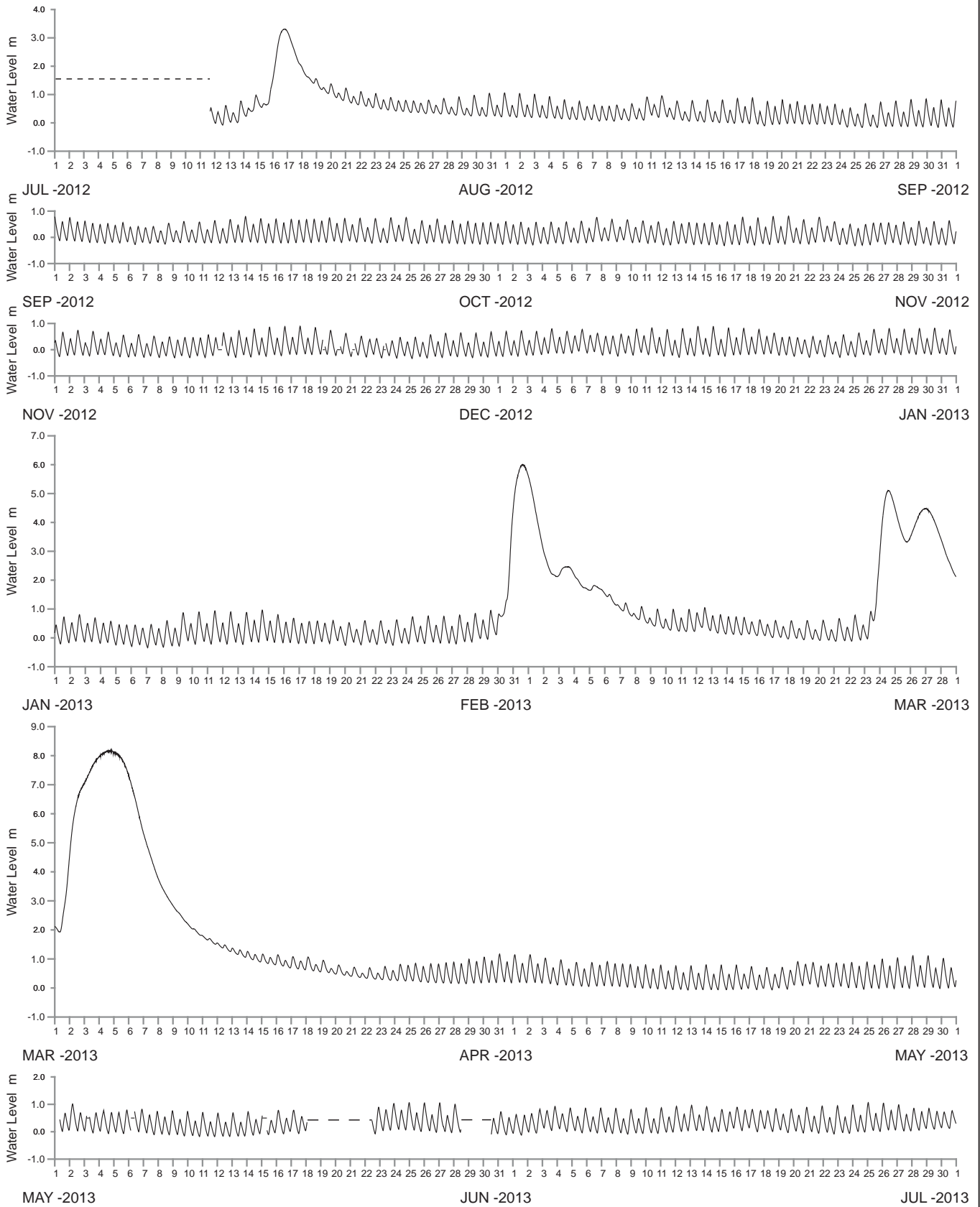
Public Works
Manly Hydraulics Laboratory

HUNTER RIVER AT MCKIMMS CORNER
2012-2013

MHL
Report 2218

Figure
127

DRAWING 2218-127



WATER LEVEL REFERENCED TO AUSTRALIAN HEIGHT DATUM

----- DATA LOSS



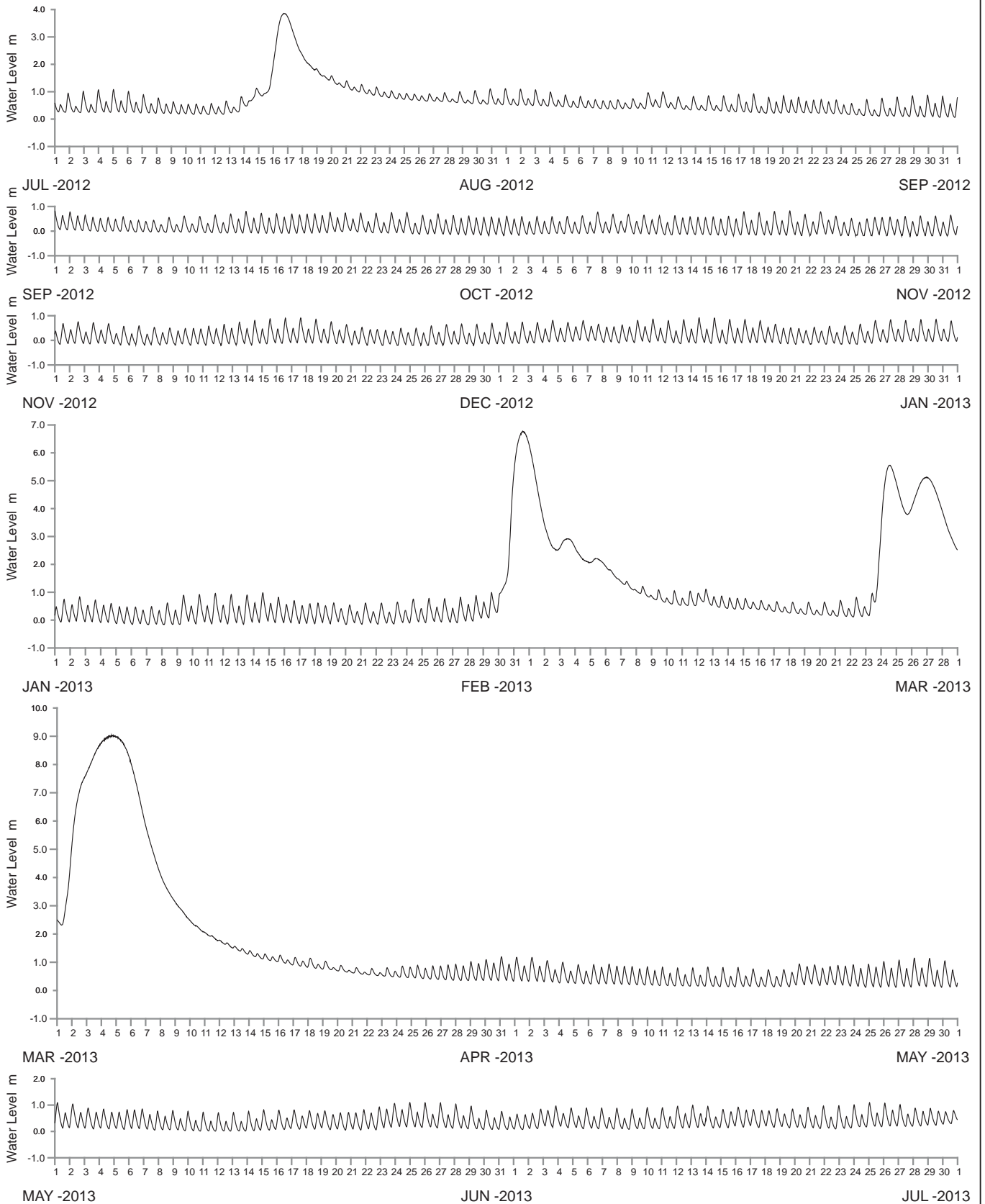
Public Works
Manly Hydraulics Laboratory

HUNTER RIVER AT BELMORE BRIDGE
2012-2013

MHL
Report 2218

Figure
128

DRAWING 2218-128



WATER LEVEL REFERENCED TO AUSTRALIAN HEIGHT DATUM

----- DATA LOSS



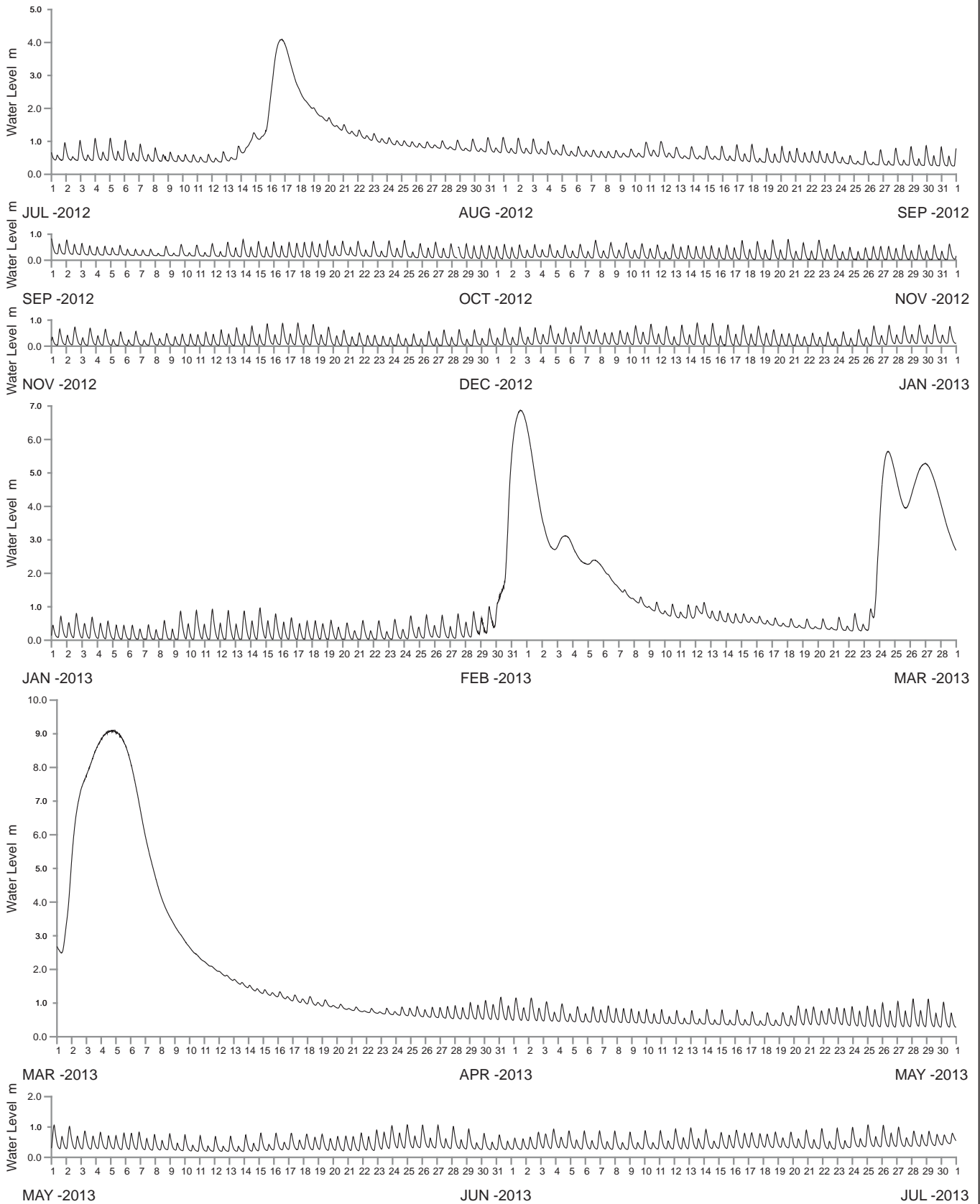
Public Works
Manly Hydraulics Laboratory

HUNTER RIVER AT BOLWARRA DOWNSTREAM
2012-2013

MHL
Report 2218

Figure
129

DRAWING 2218-129



WATER LEVEL REFERENCED TO AUSTRALIAN HEIGHT DATUM

----- DATA LOSS



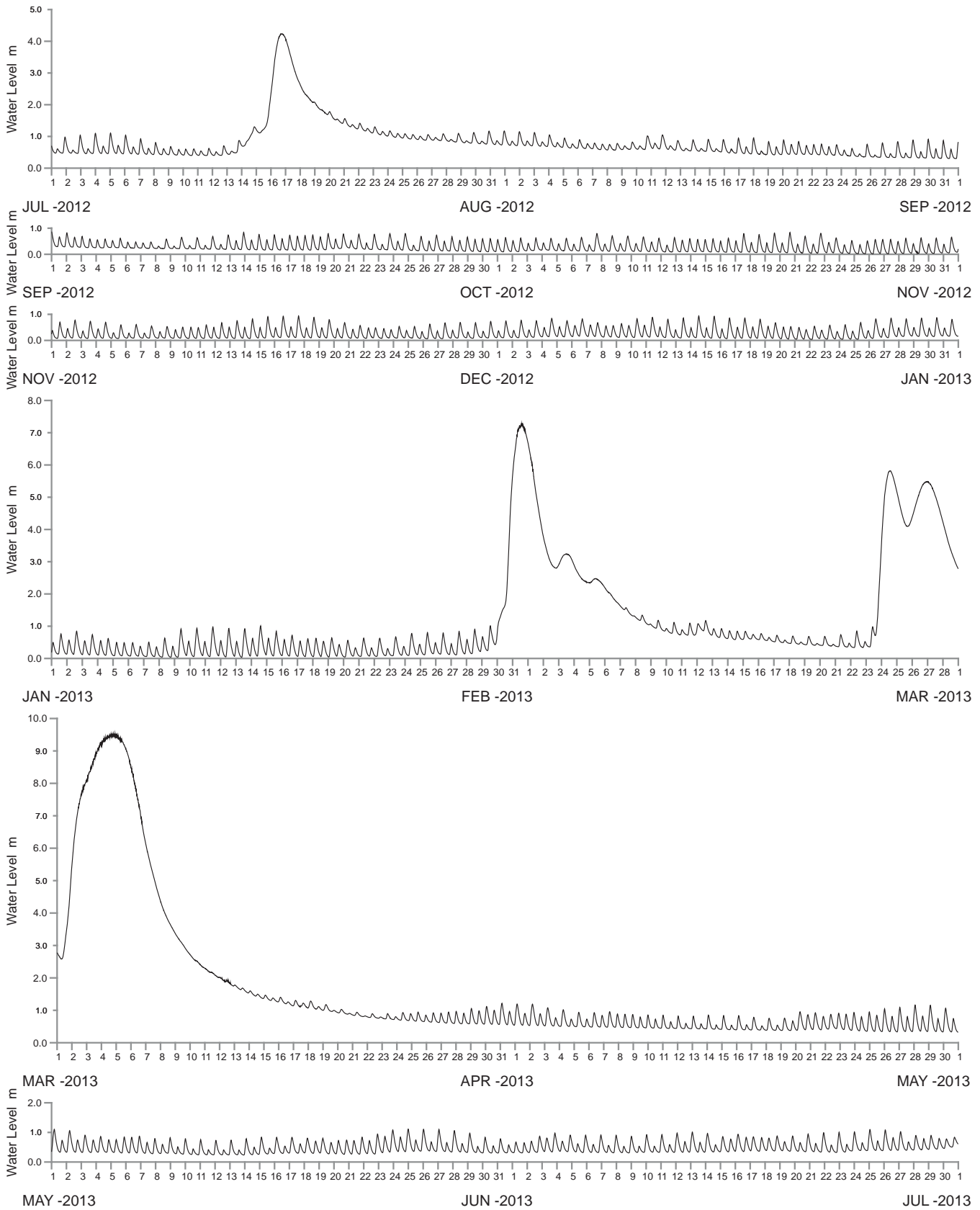
Public Works
Manly Hydraulics Laboratory

HUNTER RIVER AT BOLWARRA UPSTREAM
2012-2013

MHL
Report 2218

Figure
130

DRAWING 2218-130



WATER LEVEL REFERENCED TO AUSTRALIAN HEIGHT DATUM

----- DATA LOSS



Public Works
Manly Hydraulics Laboratory

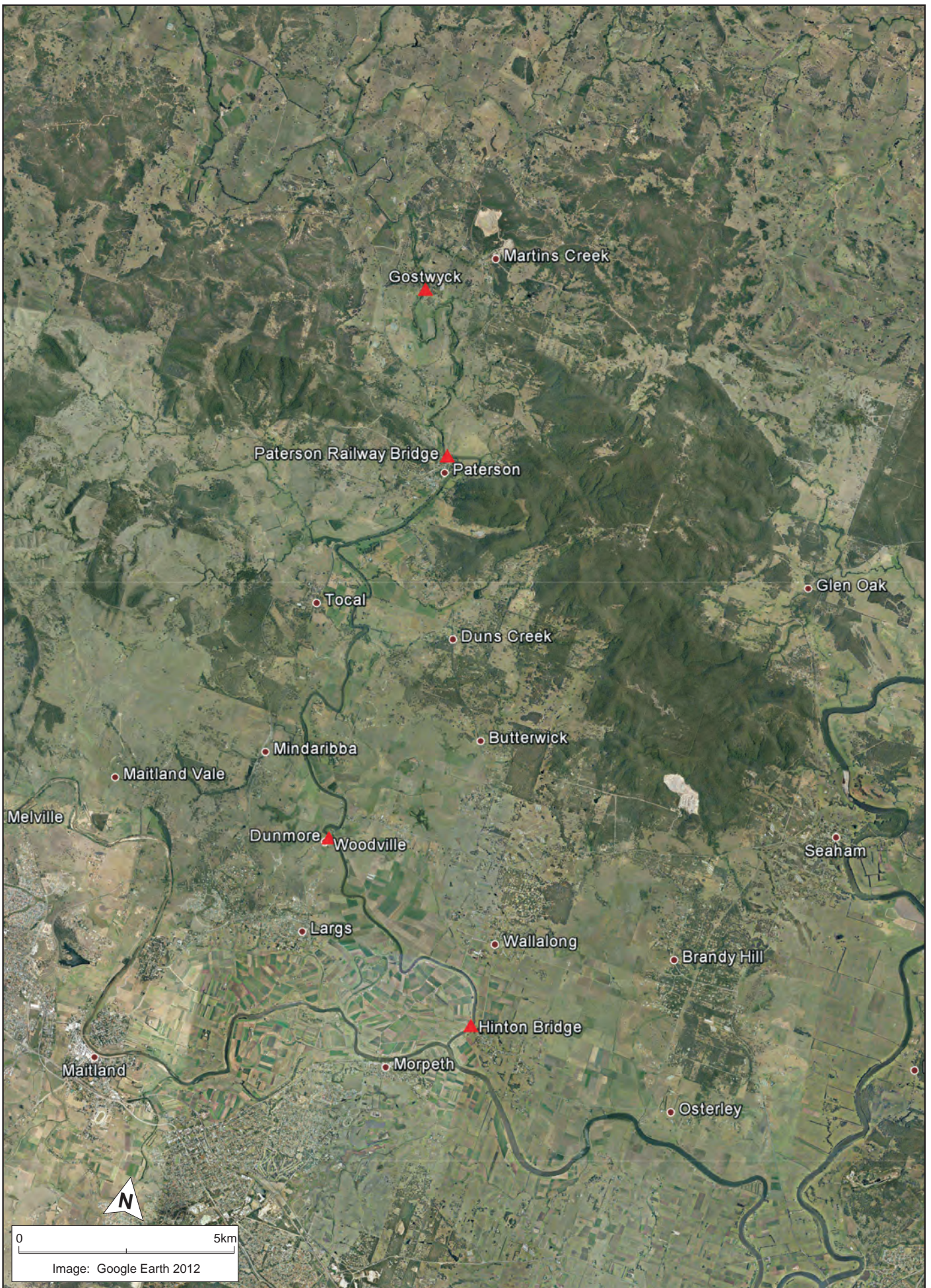
HUNTER RIVER OAKHAMPTON RAILWAY BRIDGE
2012-2013

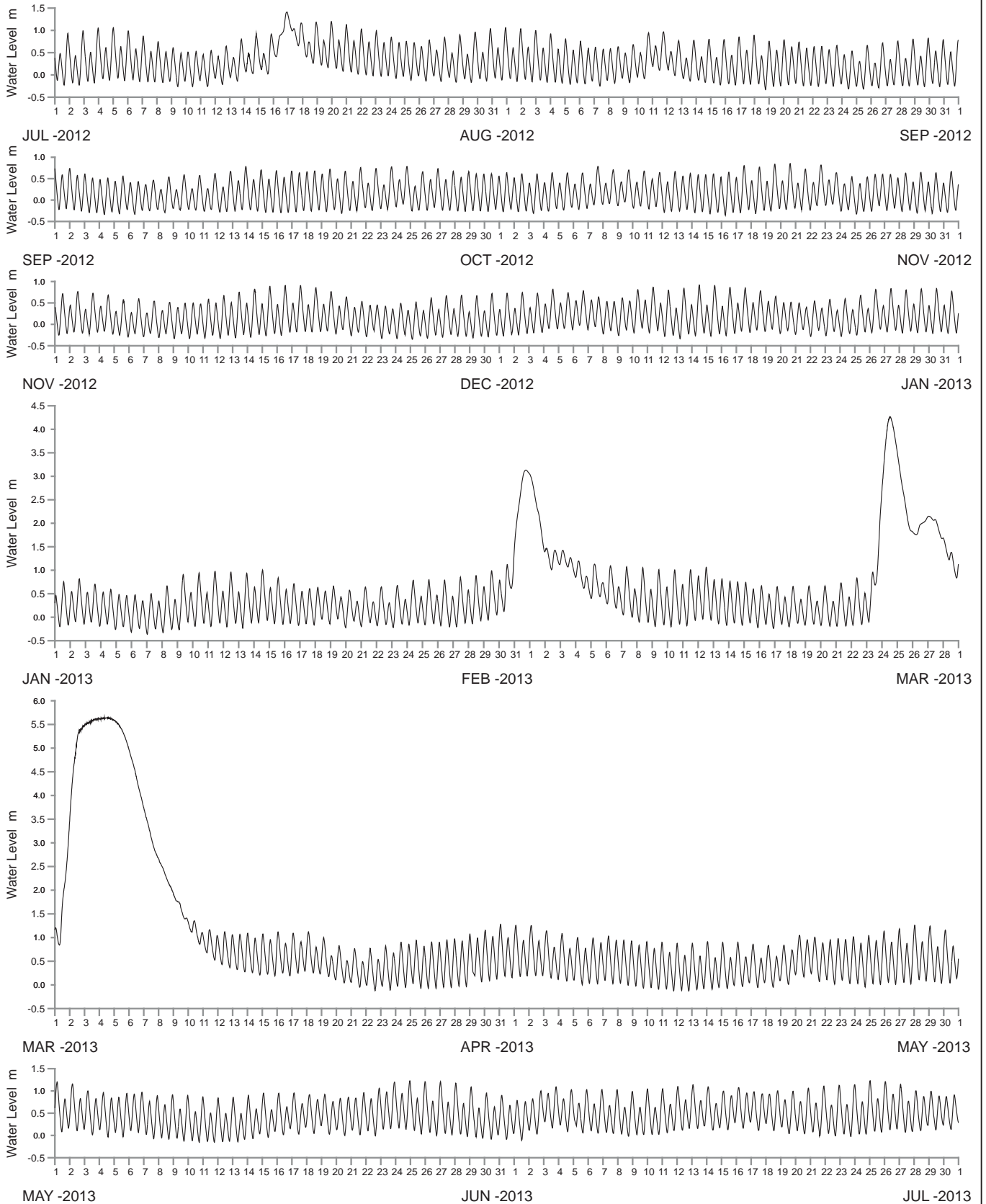
MHL
Report 2218

Figure

131

DRAWING 2218-131





WATER LEVEL REFERENCED TO AUSTRALIAN HEIGHT DATUM

----- DATA LOSS



Public Works
Manly Hydraulics Laboratory

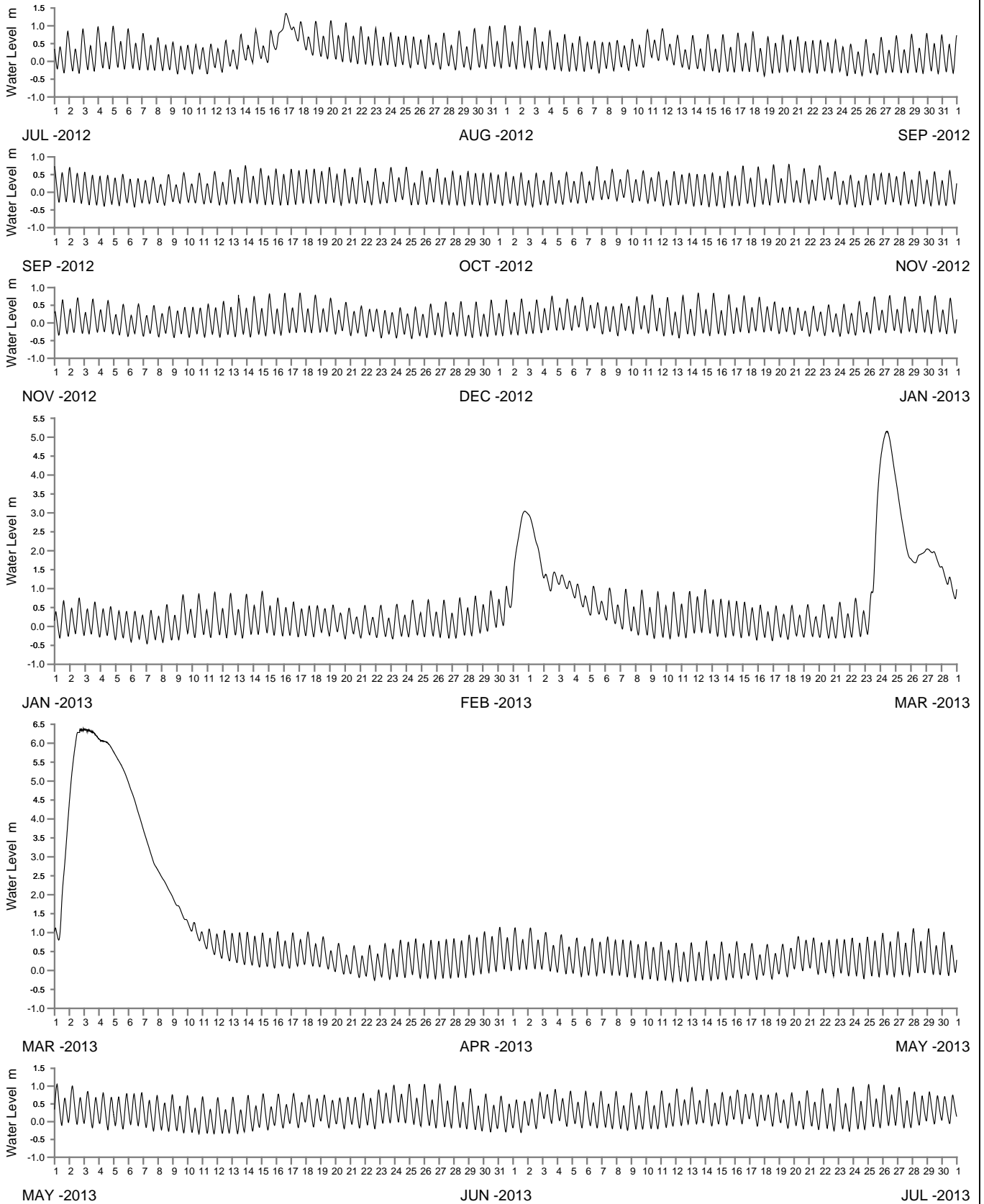
PATERSON RIVER AT HINTON BRIDGE
2012-2013

MHL
Report 2218

Figure

133

DRAWING 2218-133



WATER LEVEL REFERENCED TO AUSTRALIAN HEIGHT DATUM

----- DATA LOSS



Public Works
Manly Hydraulics Laboratory

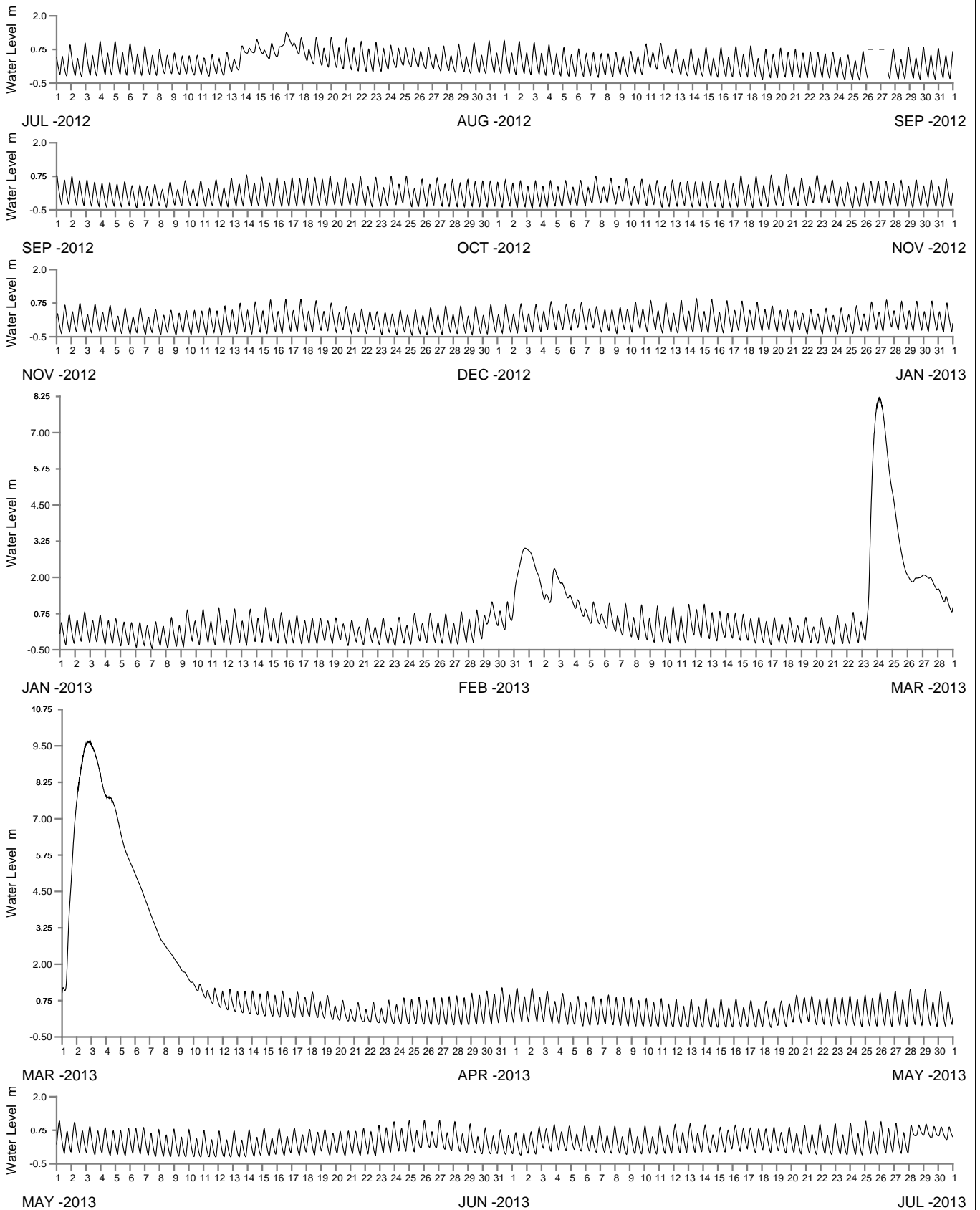
PATERSON RIVER AT DUNMORE
2012-2013

MHL
Report 2218

Figure

134

DRAWING 2218-134



WATER LEVEL REFERENCED TO AUSTRALIAN HEIGHT DATUM

----- DATA LOSS



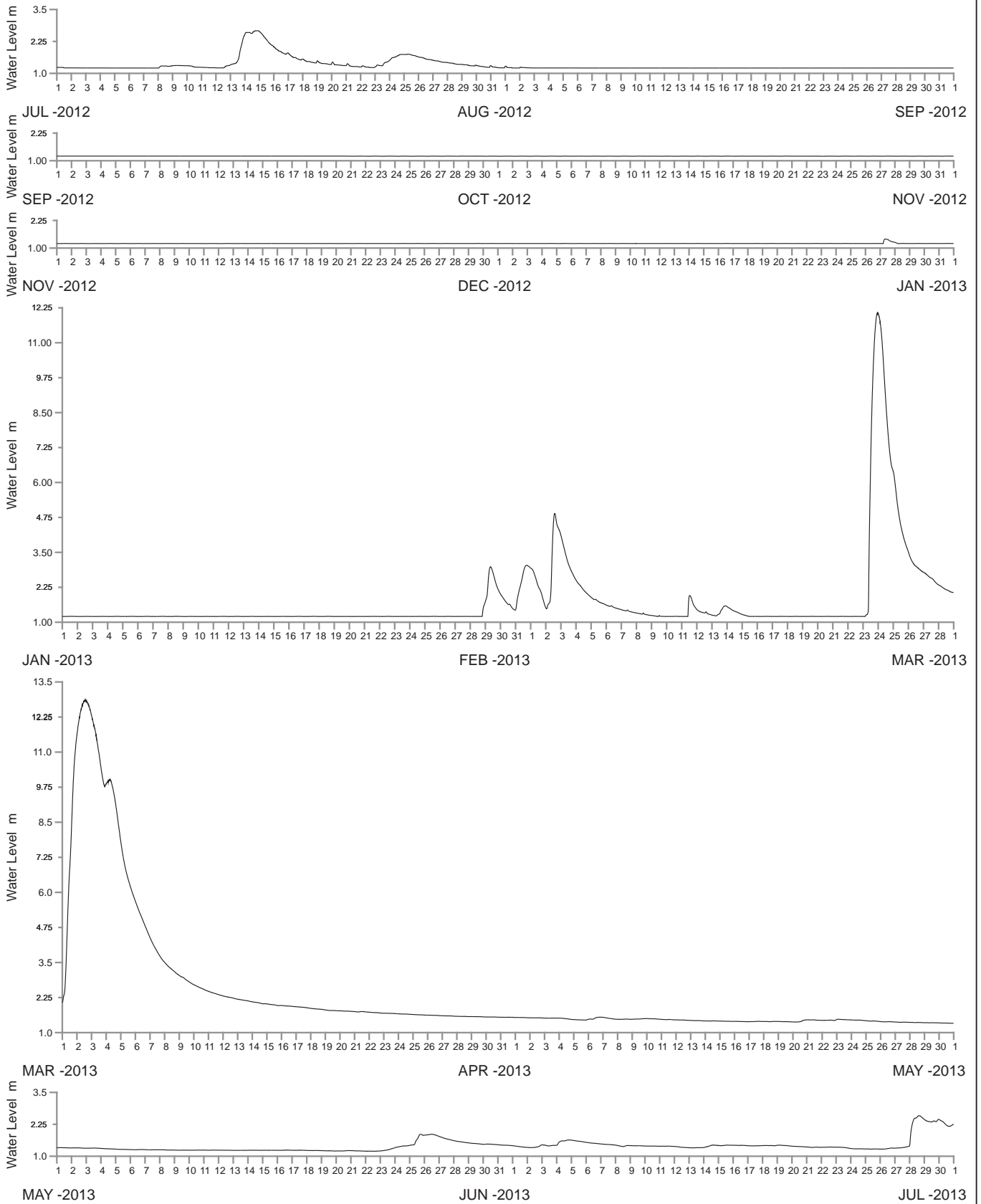
Public Works
Manly Hydraulics Laboratory

PATERSON RIVER AT PATERSON RAILWAY BRIDGE
2012-2013

MHL
Report 2218

Figure
135

DRAWING 2218-135



WATER LEVEL REFERENCED TO AUSTRALIAN HEIGHT DATUM

----- DATA LOSS



Public Works
Manly Hydraulics Laboratory

PATERSON RIVER AT GOSTWYCK
2012-2013

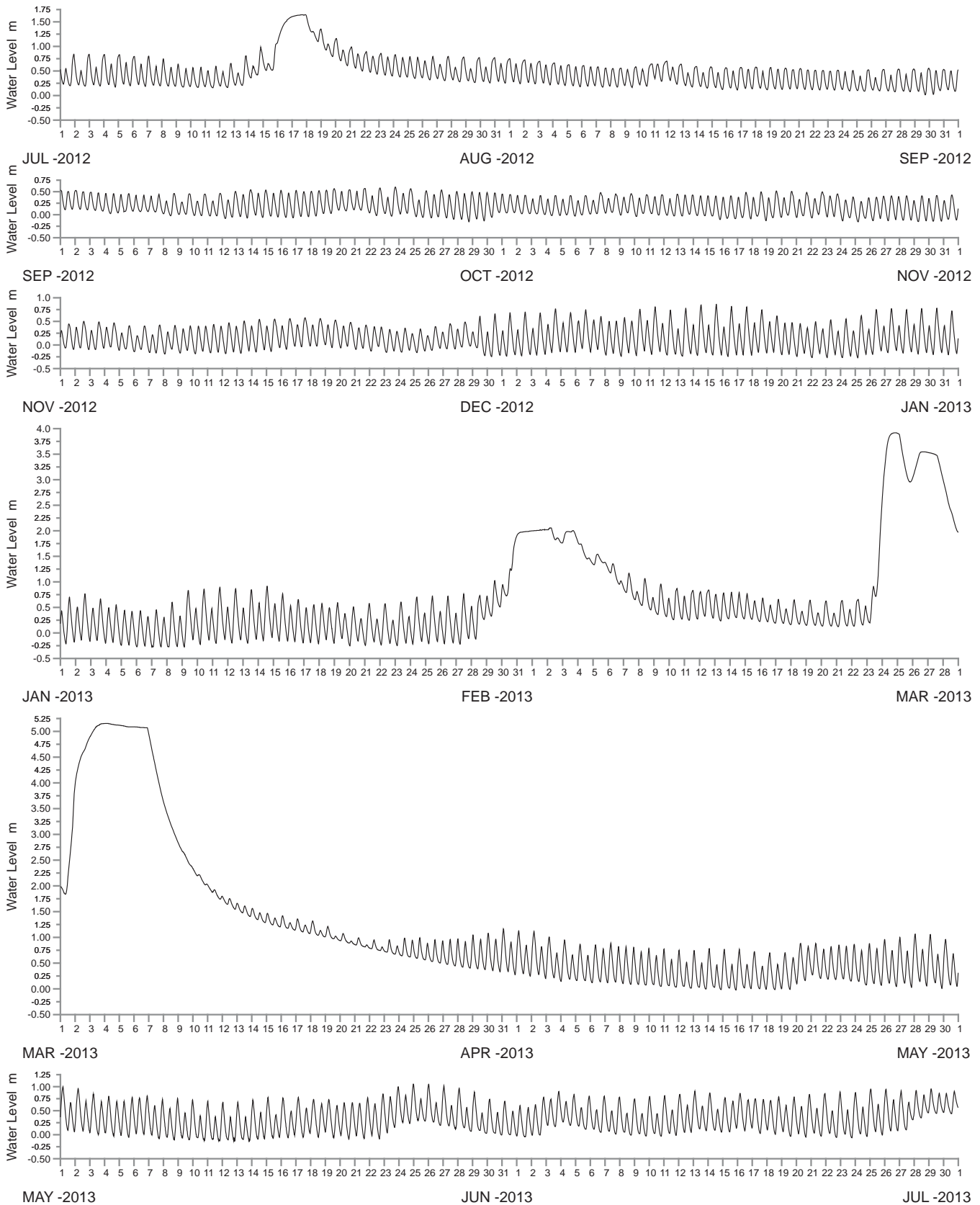
MHL
Report 2218

Figure

136

DRAWING 2218-136





WATER LEVEL REFERENCED TO AUSTRALIAN HEIGHT DATUM

----- DATA LOSS



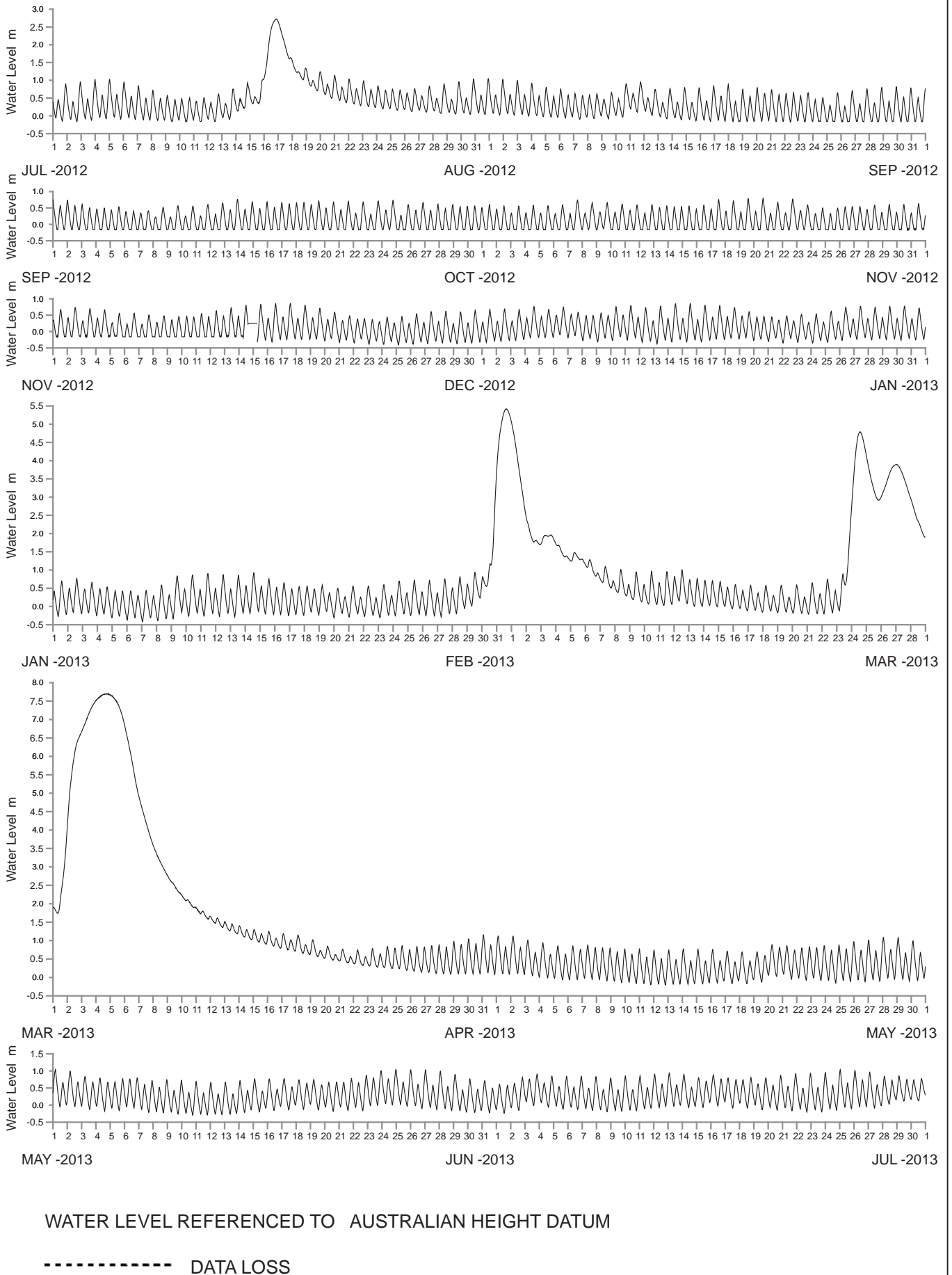
Public Works
Manly Hydraulics Laboratory

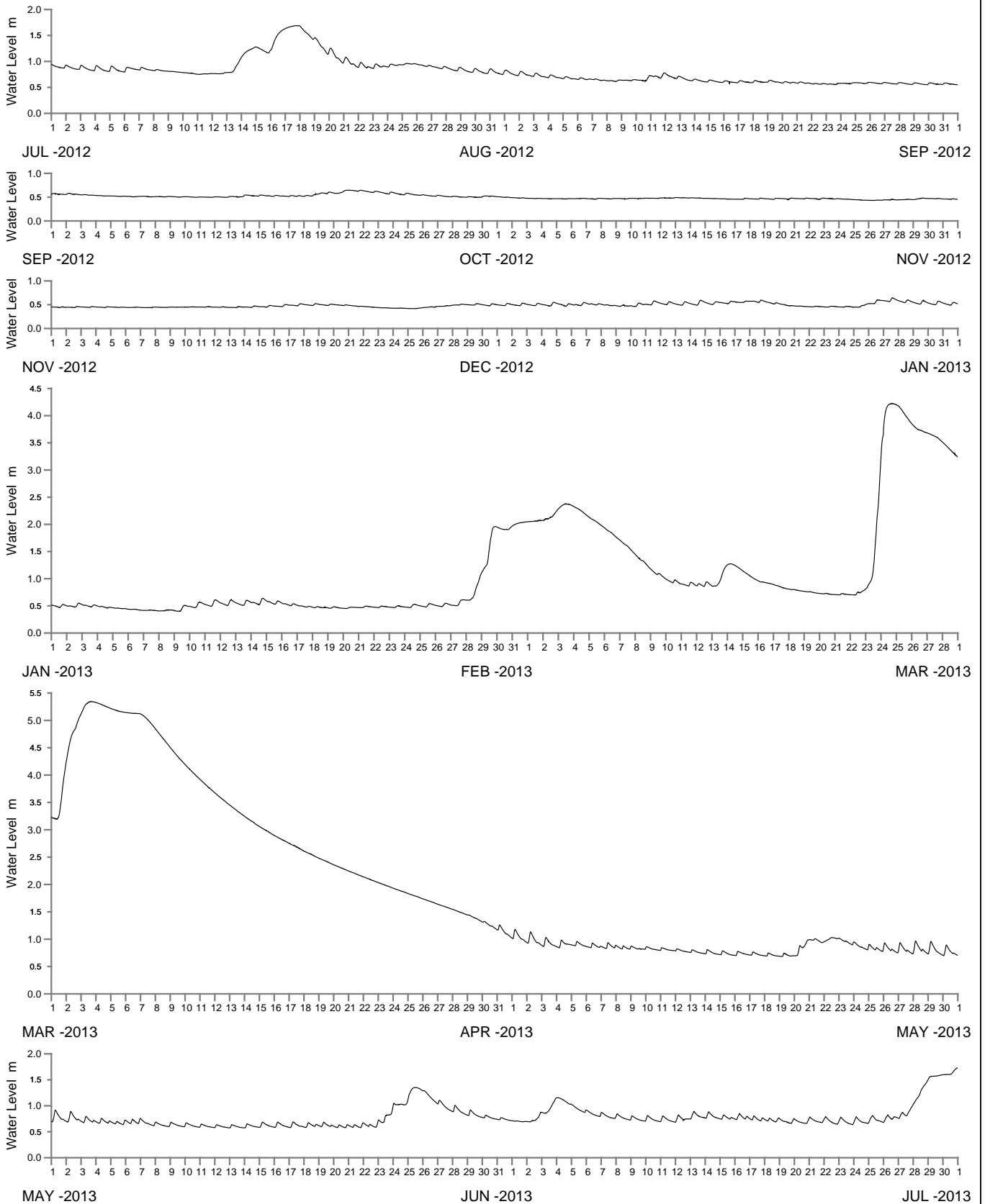
WALLIS CREEK AT WALLIS CREEK UPSTREAM
2012-2013

MHL
Report 2218

Figure
138

DRAWING 2218-138





WATER LEVEL REFERENCED TO AUSTRALIAN HEIGHT DATUM

----- DATA LOSS



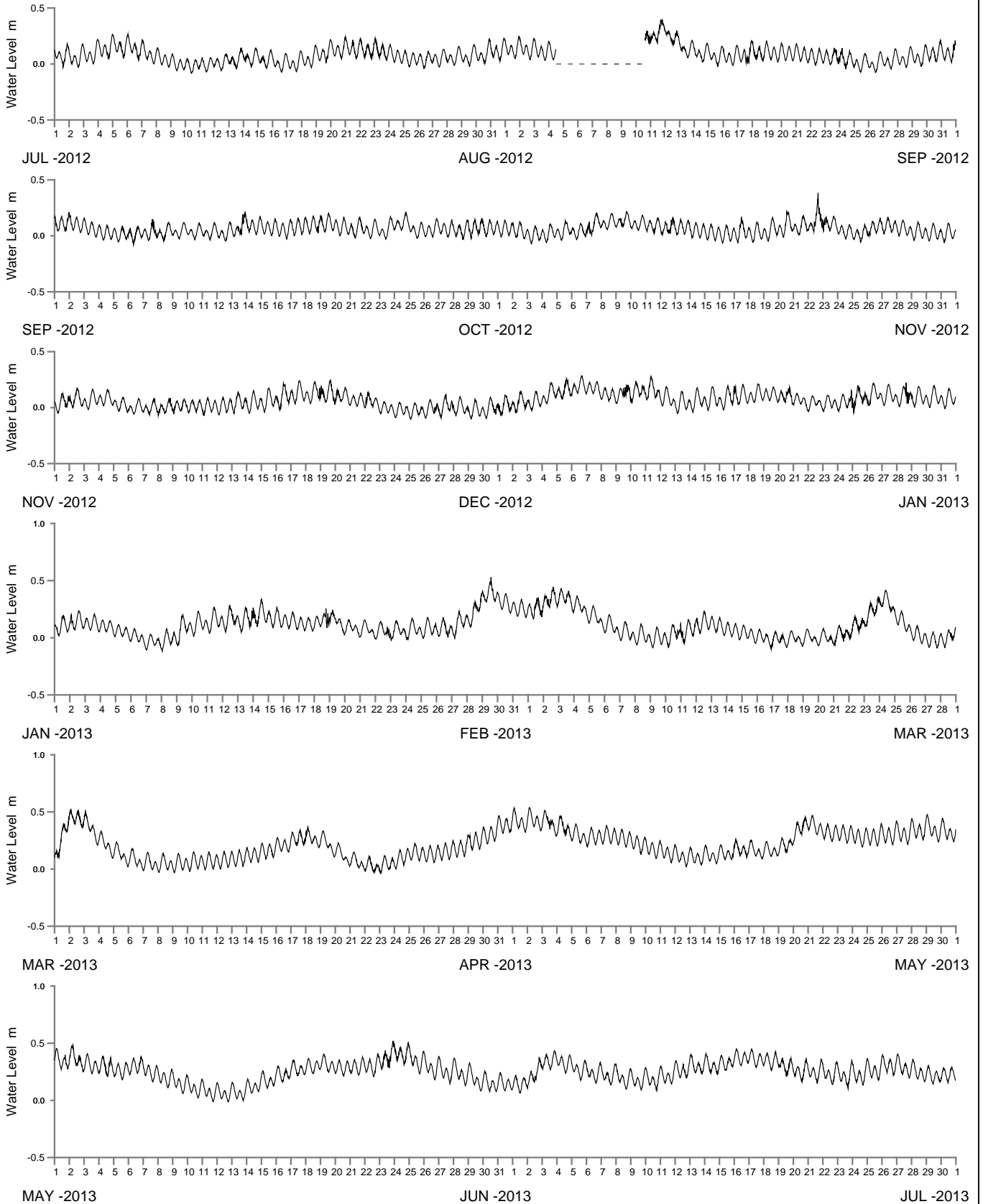
Public Works
Manly Hydraulics Laboratory

WALLIS CREEK AT LOUTH PARK
2012-2013

MHL
Report 2218

Figure
140

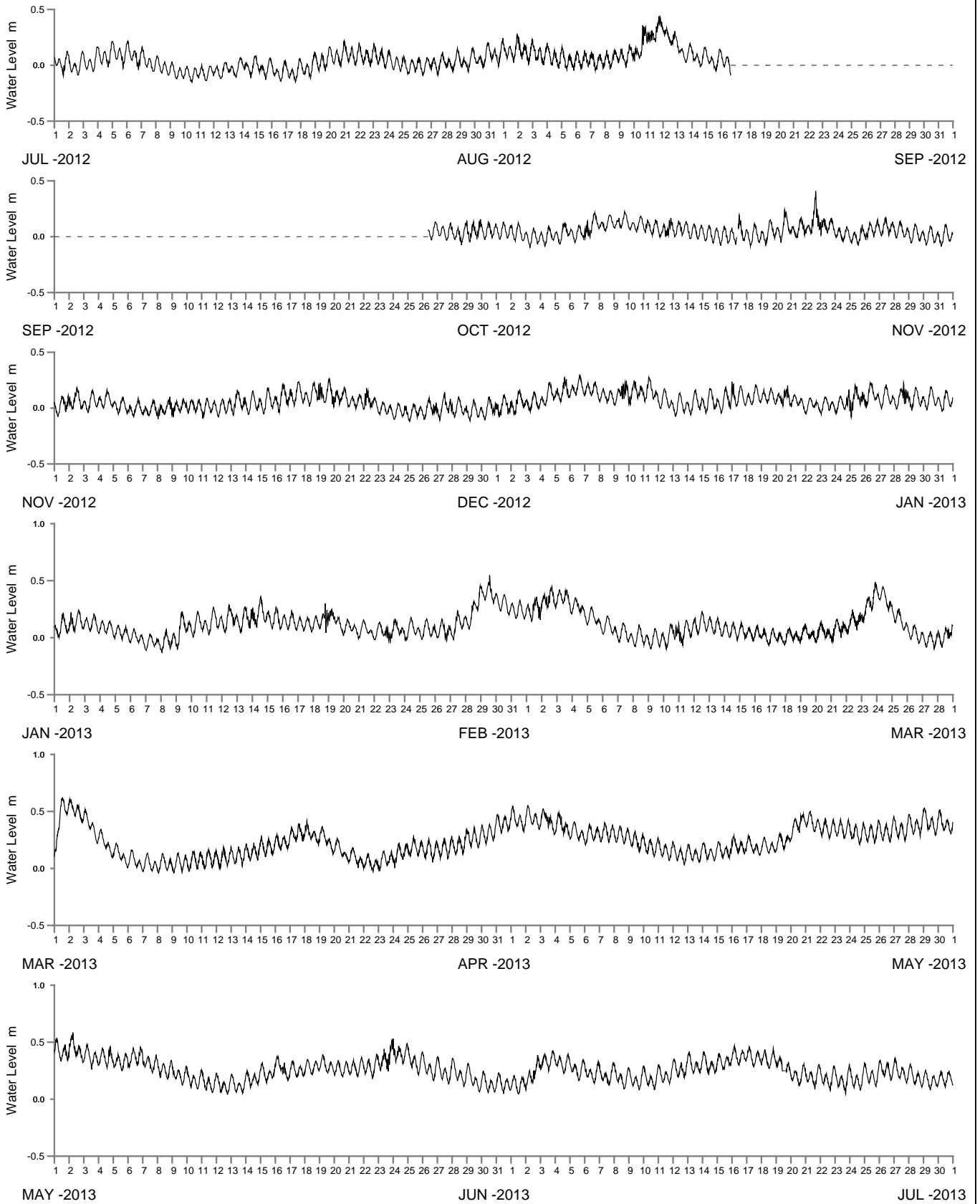
DRAWING 2218-140



WATER LEVEL REFERENCED TO AUSTRALIAN HEIGHT DATUM

----- DATA LOSS





WATER LEVEL REFERENCED TO AUSTRALIAN HEIGHT DATUM

----- DATA LOSS



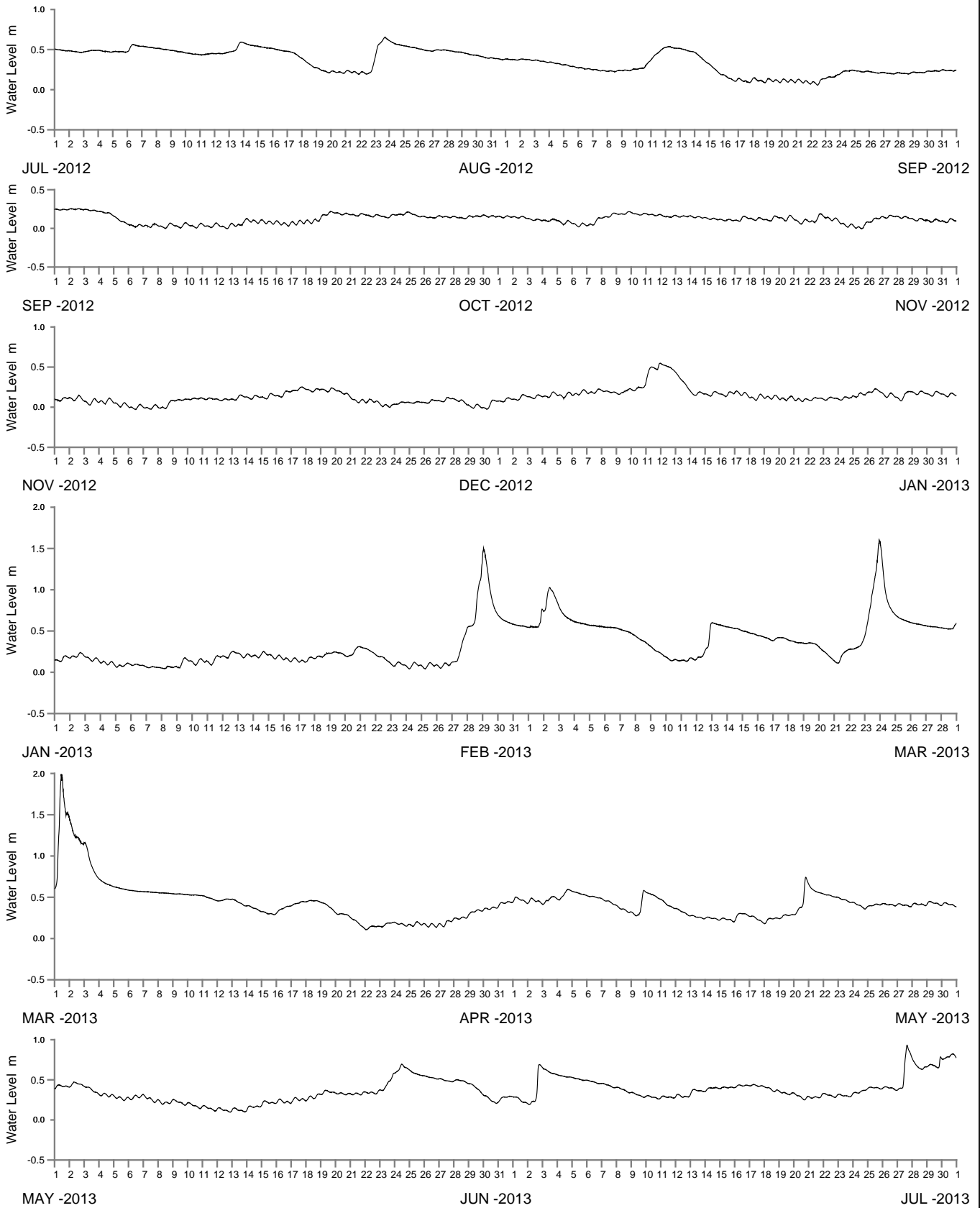
Public Works
Manly Hydraulics Laboratory

COCKLE CREEK AT COCKLE RAILWAY STATION
2012-2013

MHL
Report 2218

Figure
143

DRAWING 2218-143



WATER LEVEL REFERENCED TO AUSTRALIAN HEIGHT DATUM

----- DATA LOSS



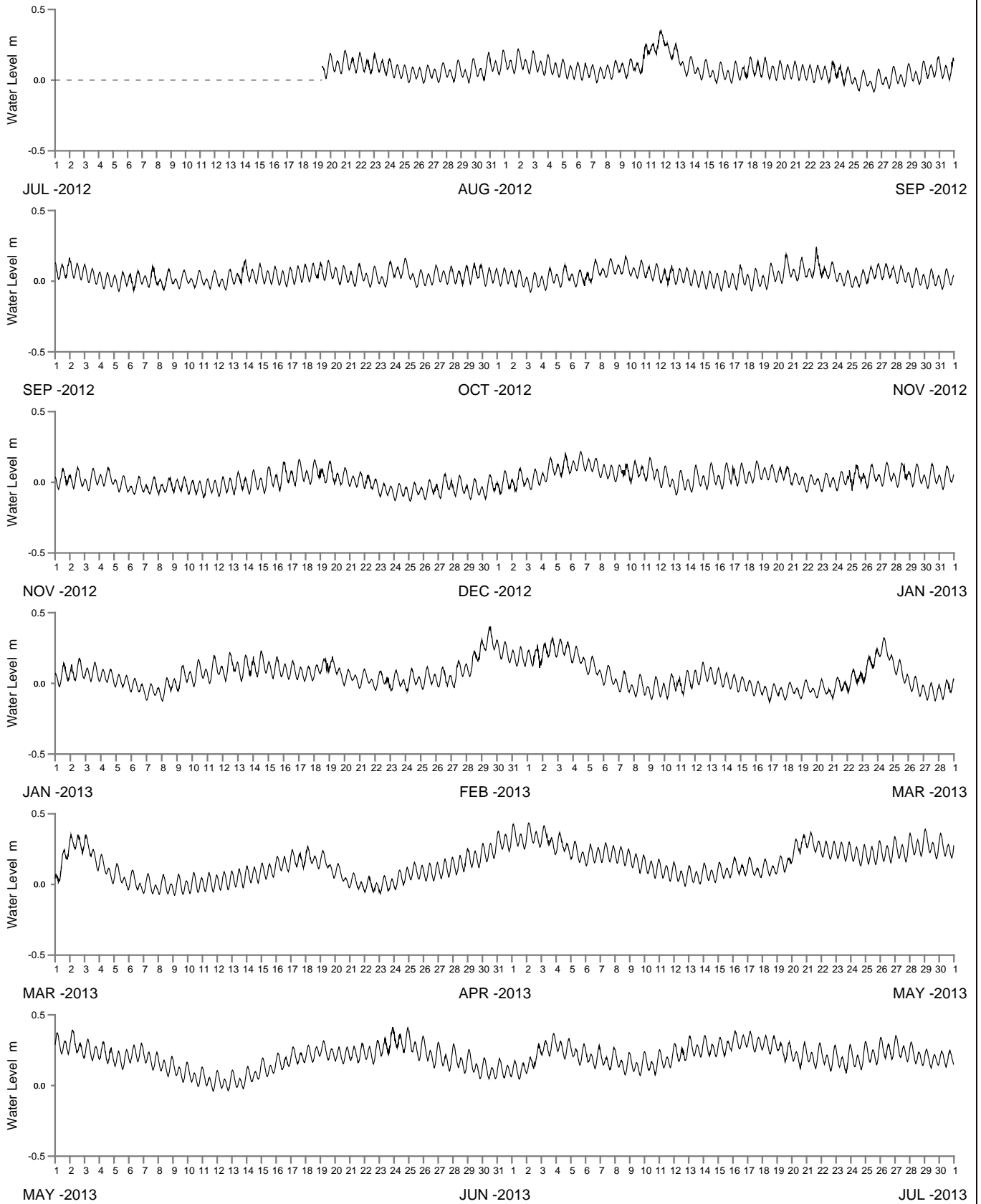
Public Works
Manly Hydraulics Laboratory

COCKLE CREEK AT BARNSLEY VALE
2012-2013

MHL
Report 2218

Figure
144

DRAWING 2218-144



WATER LEVEL REFERENCED TO AUSTRALIAN HEIGHT DATUM

----- DATA LOSS



Public Works
Manly Hydraulics Laboratory

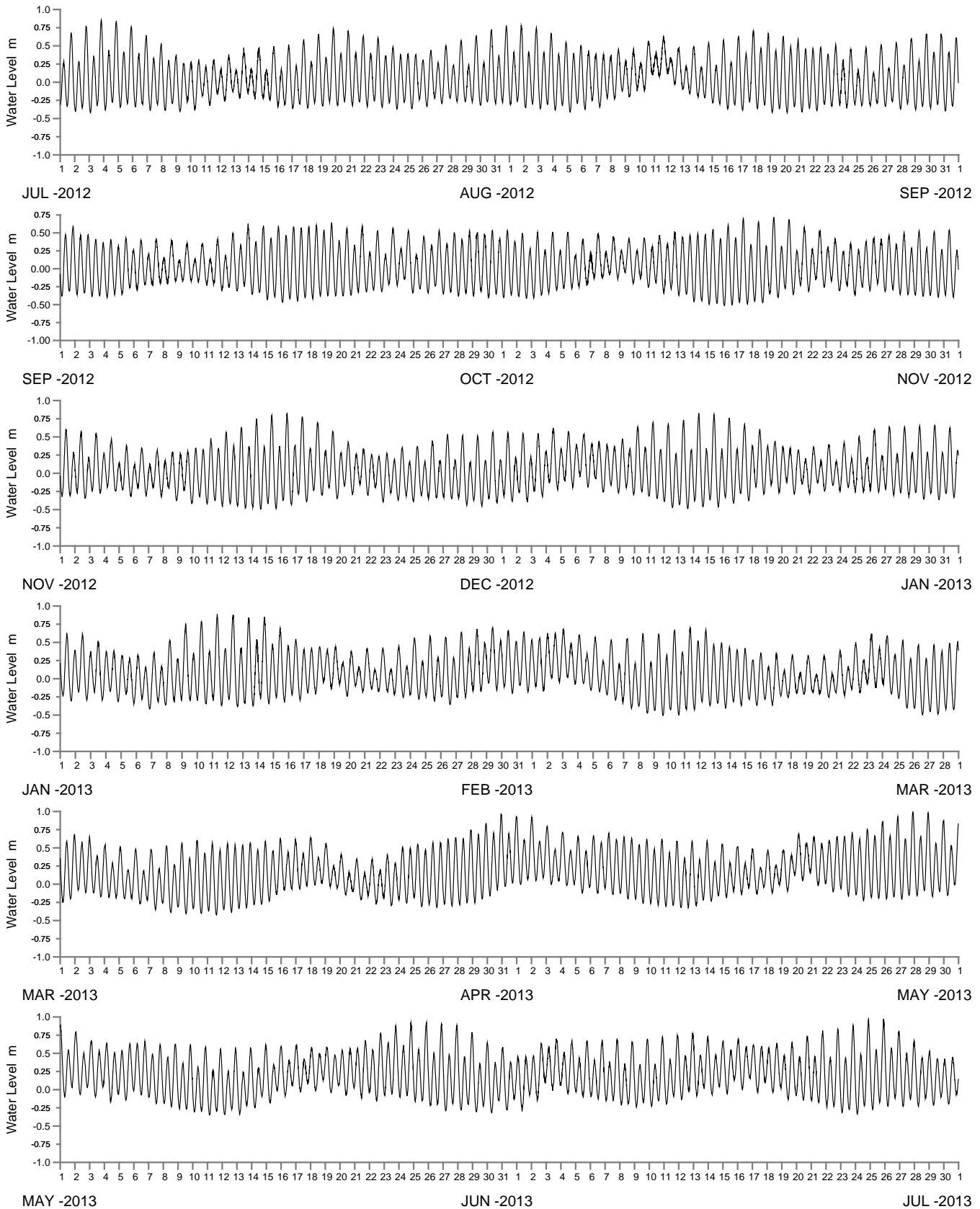
LAKE MACQUARIE AT BELMONT
2012-2013

MHL
Report 2218

Figure

145

DRAWING 2218-145



WATER LEVEL REFERENCED TO AUSTRALIAN HEIGHT DATUM

----- DATA LOSS



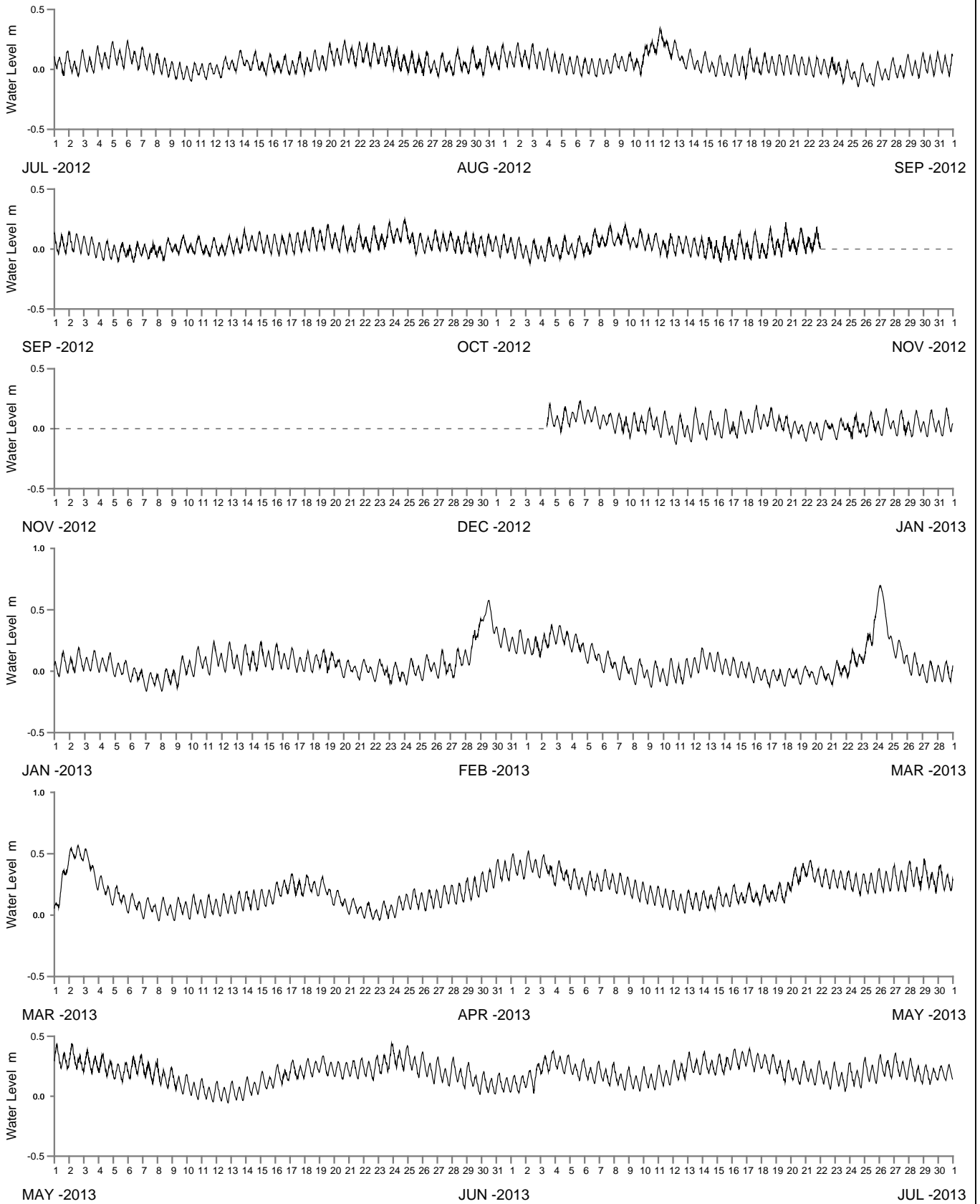
Public Works
Manly Hydraulics Laboratory

LAKE MACQUARIE AT SWANSEA CHANNEL
2012-2013

MHL
Report 2218

Figure
146

DRAWING 2218-146



WATER LEVEL REFERENCED TO AUSTRALIAN HEIGHT DATUM

----- DATA LOSS



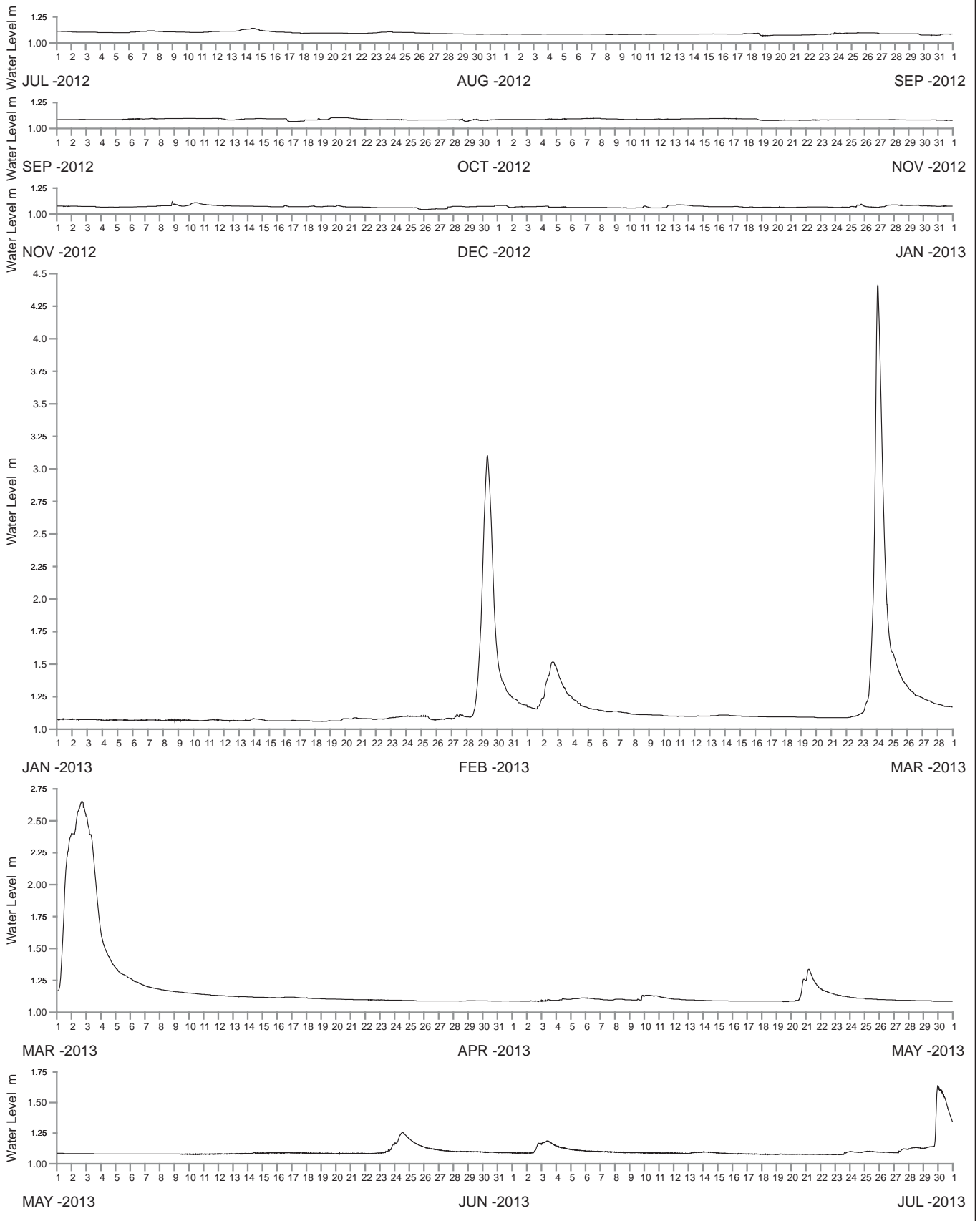
Public Works
Manly Hydraulics Laboratory

DORA CREEK AT KALANG ROAD
2012-2013

MHL
Report 2218

Figure
147

DRAWING 2218-147



WATER LEVEL REFERENCED TO AUSTRALIAN HEIGHT DATUM

----- DATA LOSS



Public Works
Manly Hydraulics Laboratory

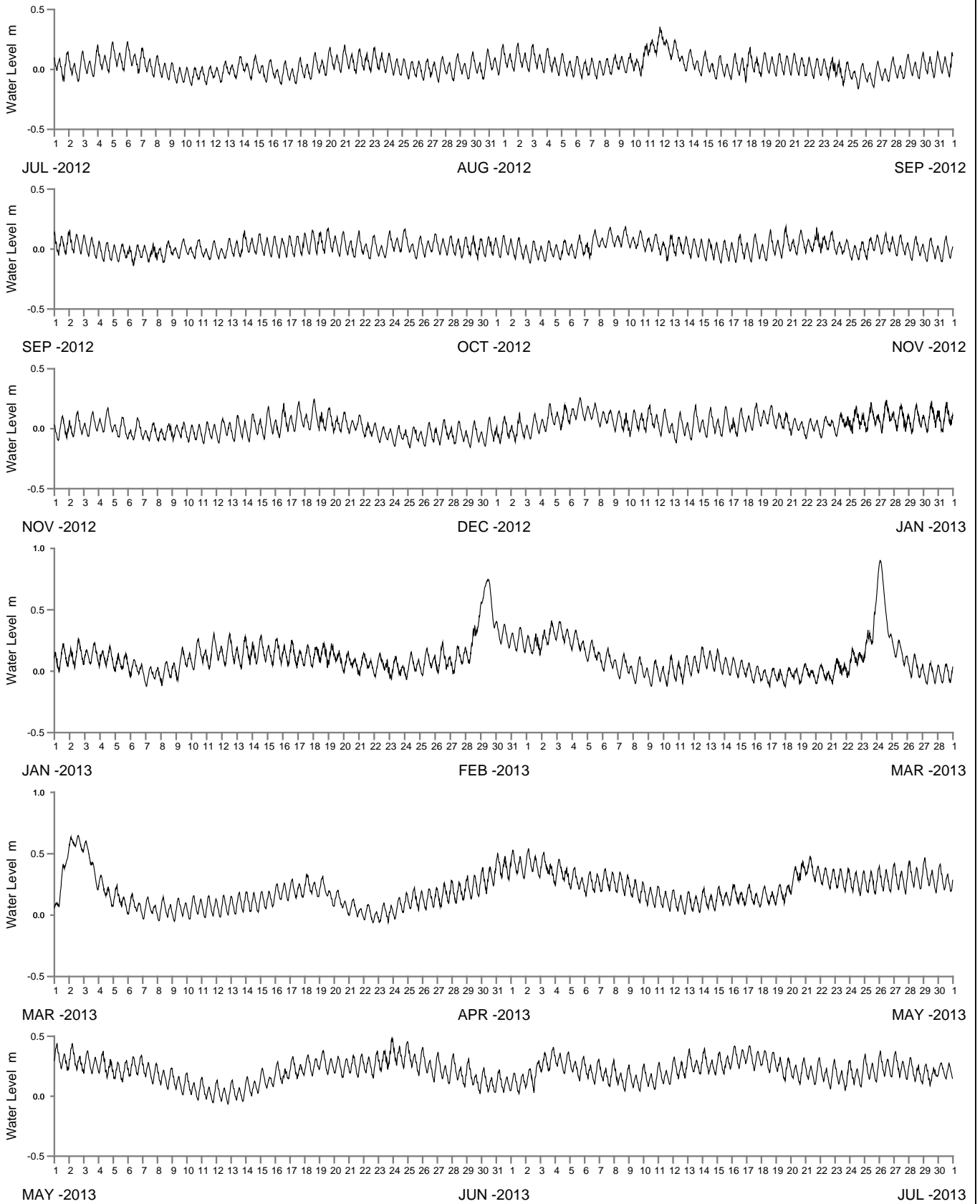
DORA CREEK AT COORANBONG
2012-2013

MHL
Report 2218

Figure

148

DRAWING 2218-148



WATER LEVEL REFERENCED TO AUSTRALIAN HEIGHT DATUM

----- DATA LOSS



Public Works
Manly Hydraulics Laboratory

STOCKTON CREEK AT MORISSET
2012-2013

MHL
Report 2218

Figure
149

DRAWING 2218-149