

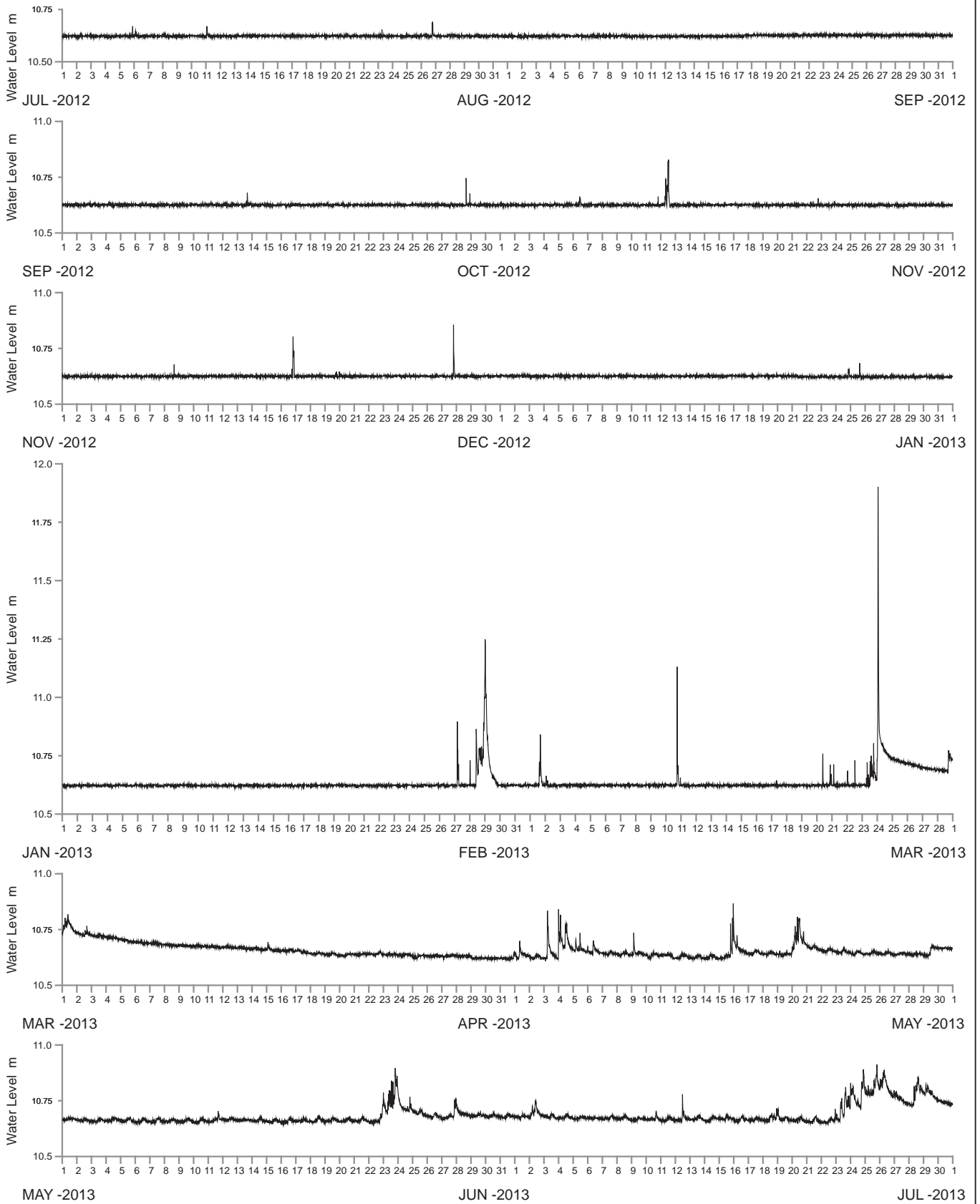
0 5km
Image: Google Earth 2012



Public Works
Manly Hydraulics Laboratory

**STATION LOCATIONS
WOLLONGONG REGION**

MHL
Report 2218
**Figure
198**
DRAWING 2218-198.cdr



WATER LEVEL REFERENCED TO AUSTRALIAN HEIGHT DATUM

----- DATA LOSS



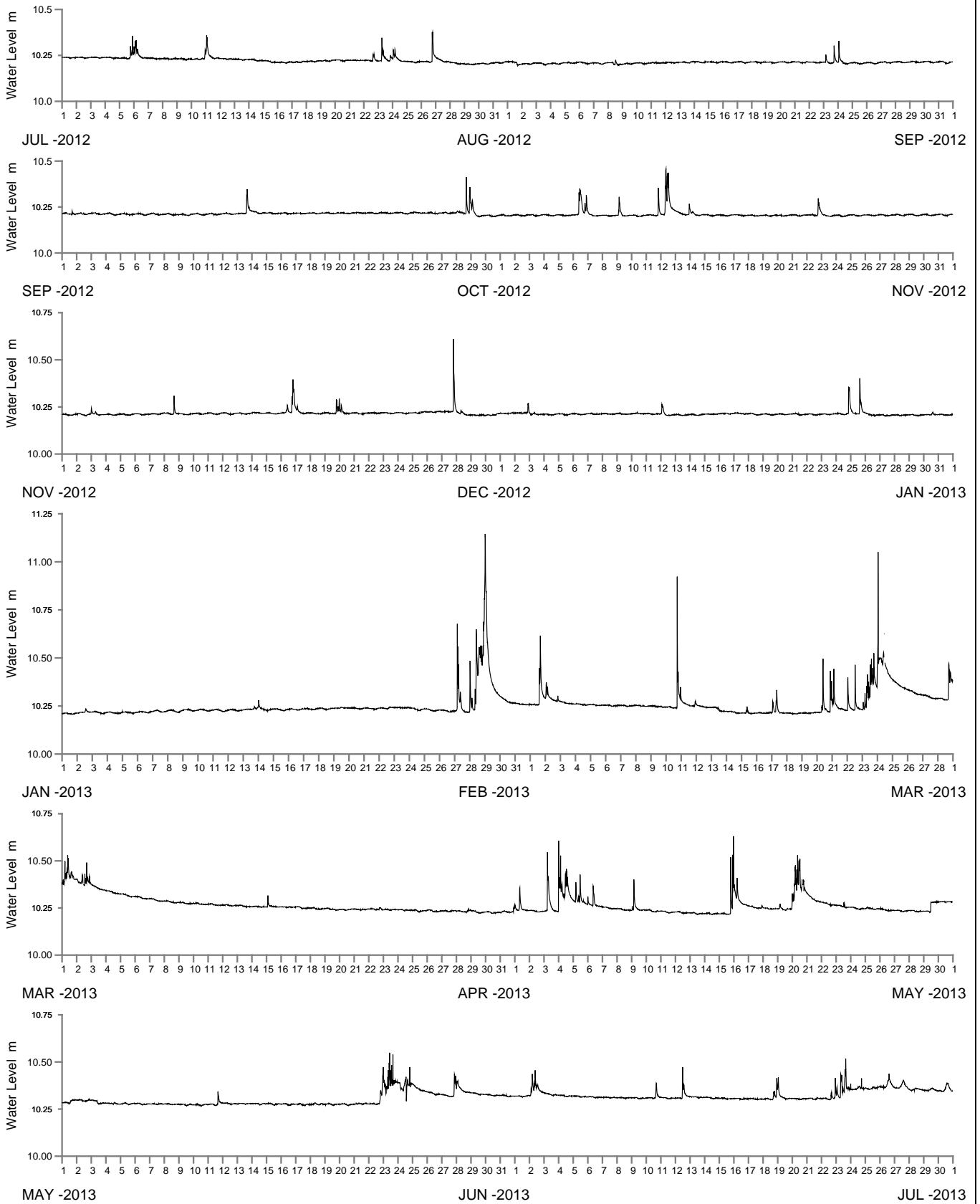
Public Works
Manly Hydraulics Laboratory

HEWITTS CREEK AT HEWITTS CREEK UPSTREAM
2012-2013

MHL
Report 2218

Figure
199

DRAWING 2218-199



WATER LEVEL REFERENCED TO AUSTRALIAN HEIGHT DATUM

----- DATA LOSS



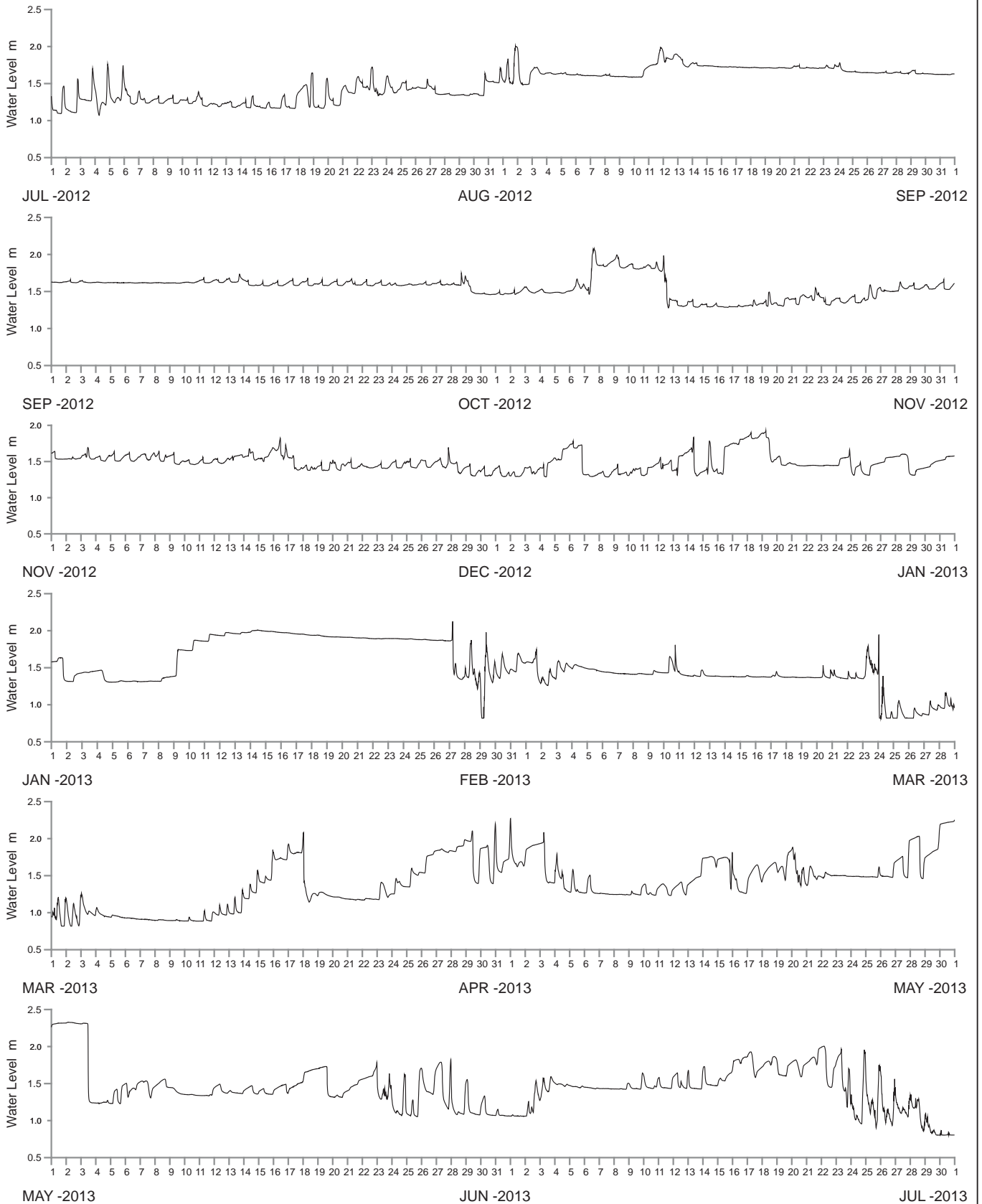
Public Works
Manly Hydraulics Laboratory

HEWITTS CREEK AT HEWITTS CREEK DOWNSTREAM
2012-2013

MHL
Report 2218

Figure
200

DRAWING 2218-200



WATER LEVEL REFERENCED TO AUSTRALIAN HEIGHT DATUM

----- DATA LOSS

REDUCED LEVEL OF REGISTERED SURVEY MARK TO BE CONFIRMED



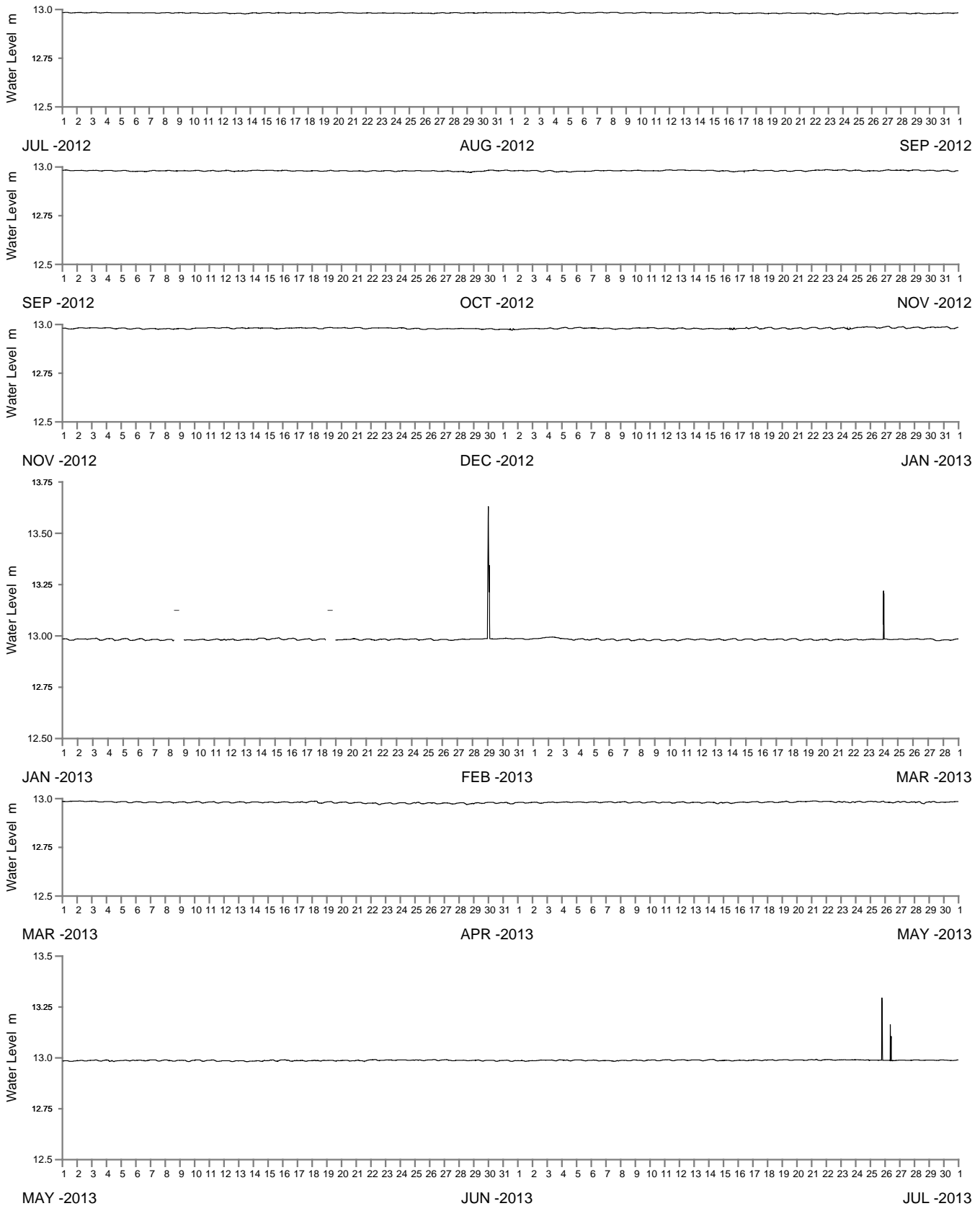
Public Works
Manly Hydraulics Laboratory

HEWITTS CREEK AT HEWITTS CREEK ENTRANCE
2012-2013

MHL
Report 2218

Figure
201

DRAWING 2218-201



WATER LEVEL REFERENCED TO AUSTRALIAN HEIGHT DATUM

----- DATA LOSS



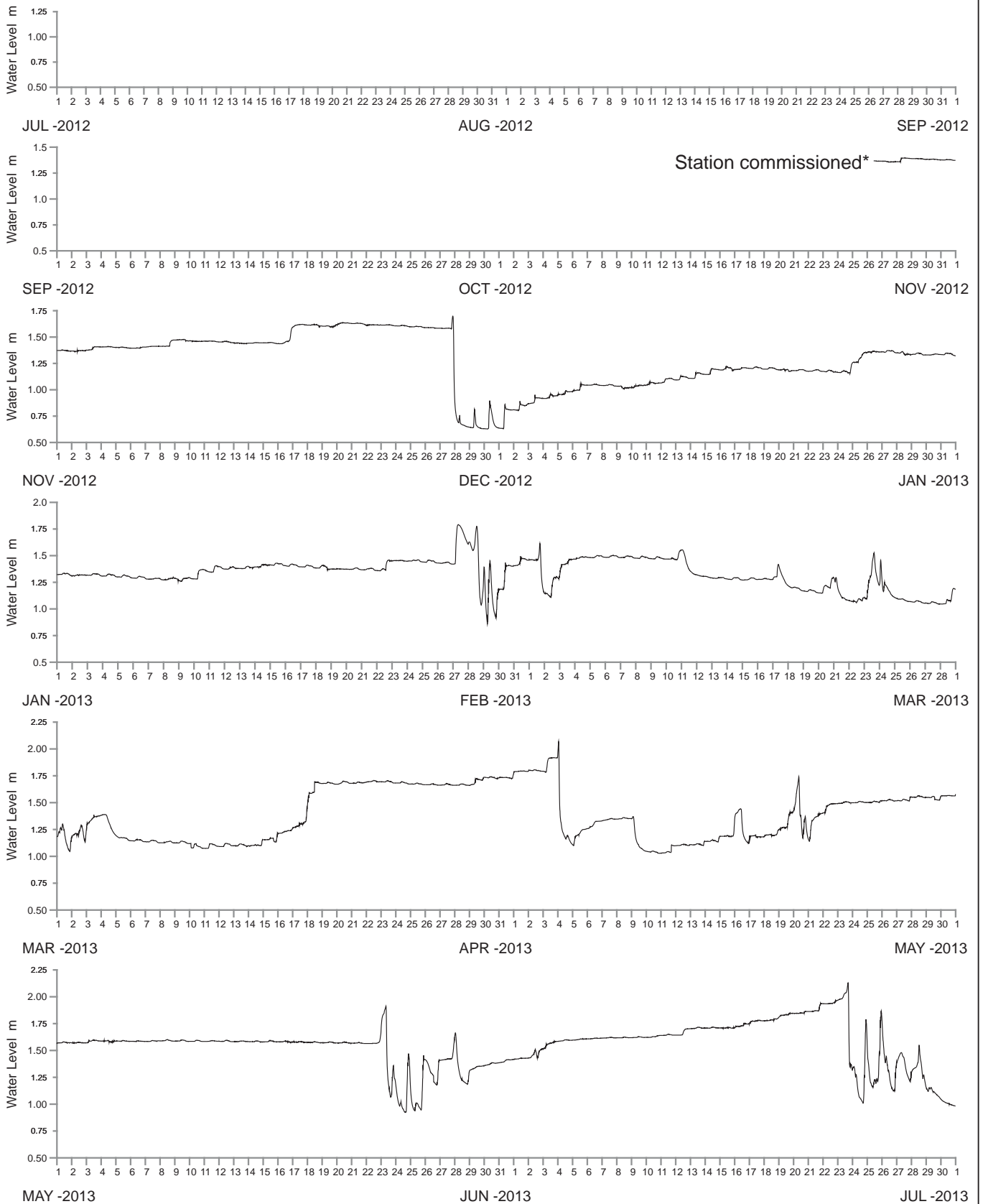
Public Works
Manly Hydraulics Laboratory

CABBAGE TREE CREEK AT BALGOWNIE ROAD
2012-2013

MHL
Report 2218

Figure
202

DRAWING 2218-202



WATER LEVEL REFERENCED TO AUSTRALIAN HEIGHT DATUM

----- DATA LOSS



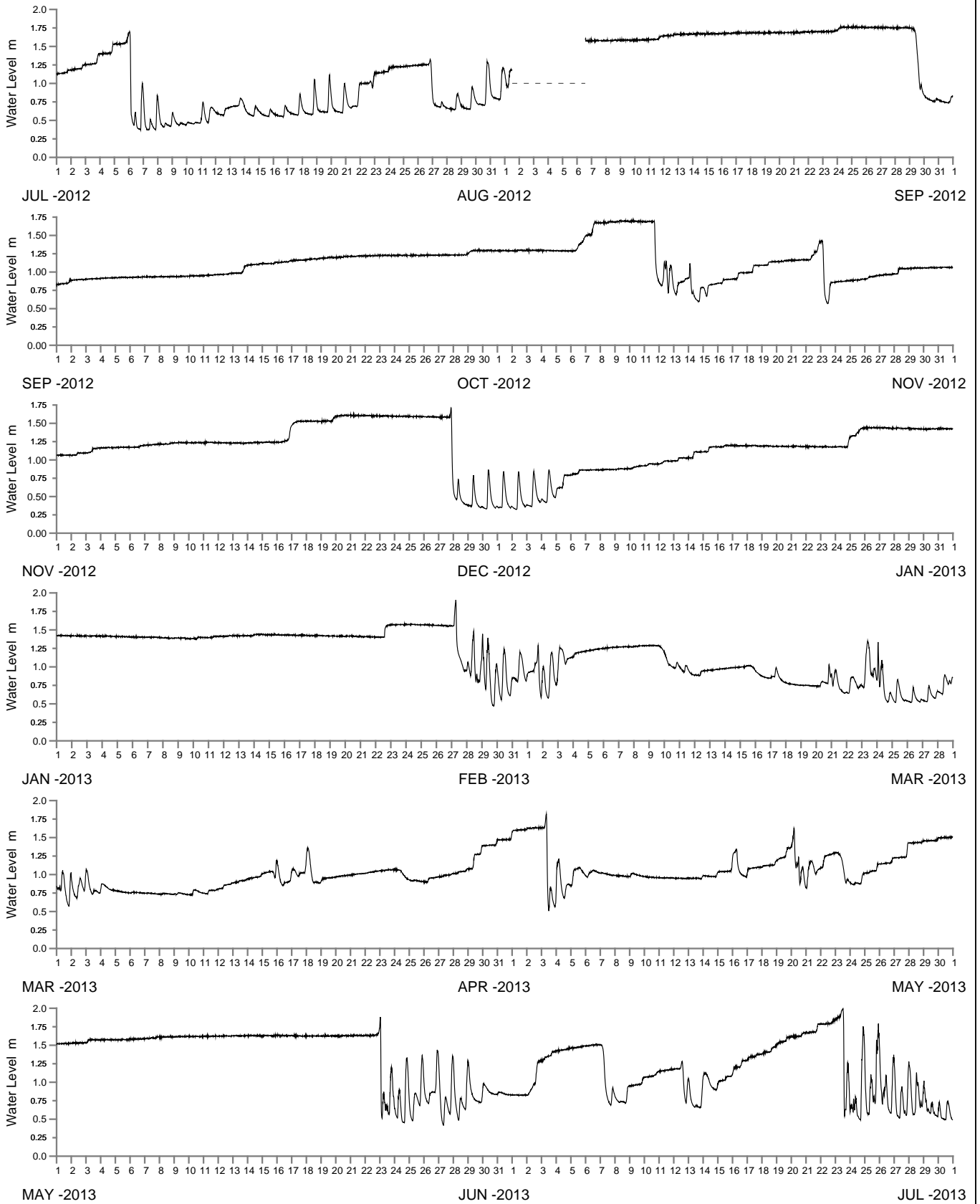
Public Works
Manly Hydraulics Laboratory

BELLAMBI LAGOON AT BELLAMBI
2012-2013

MHL
Report 2218

Figure
203

DRAWING 2218-203



WATER LEVEL REFERENCED TO AUSTRALIAN HEIGHT DATUM

----- DATA LOSS



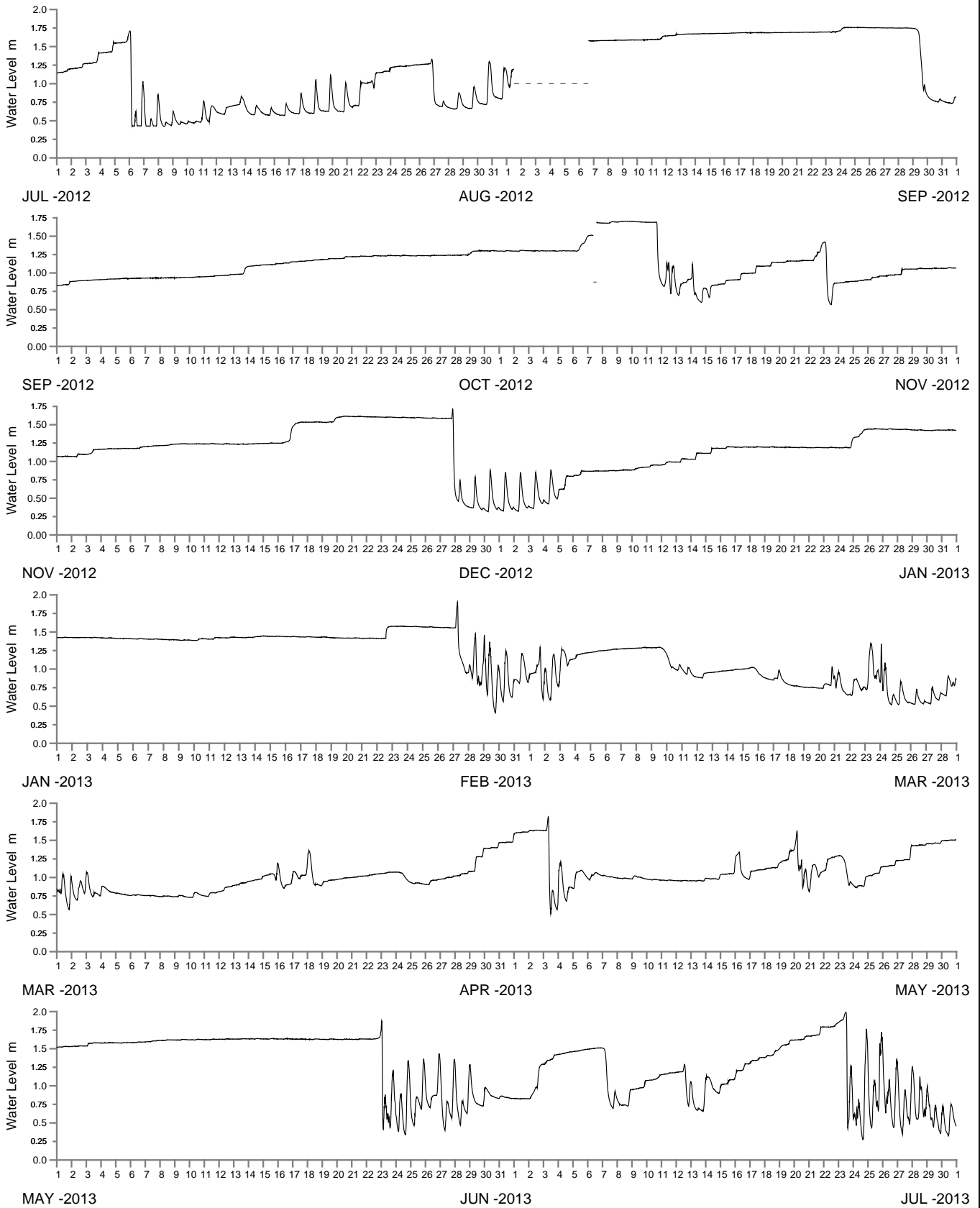
Public Works
Manly Hydraulics Laboratory

TOWRADGI CREEK AT TOWRADGI CREEK UPSTREAM
2012-2013

MHL
Report 2218

Figure
204

DRAWING 2218-204



WATER LEVEL REFERENCED TO AUSTRALIAN HEIGHT DATUM

----- DATA LOSS



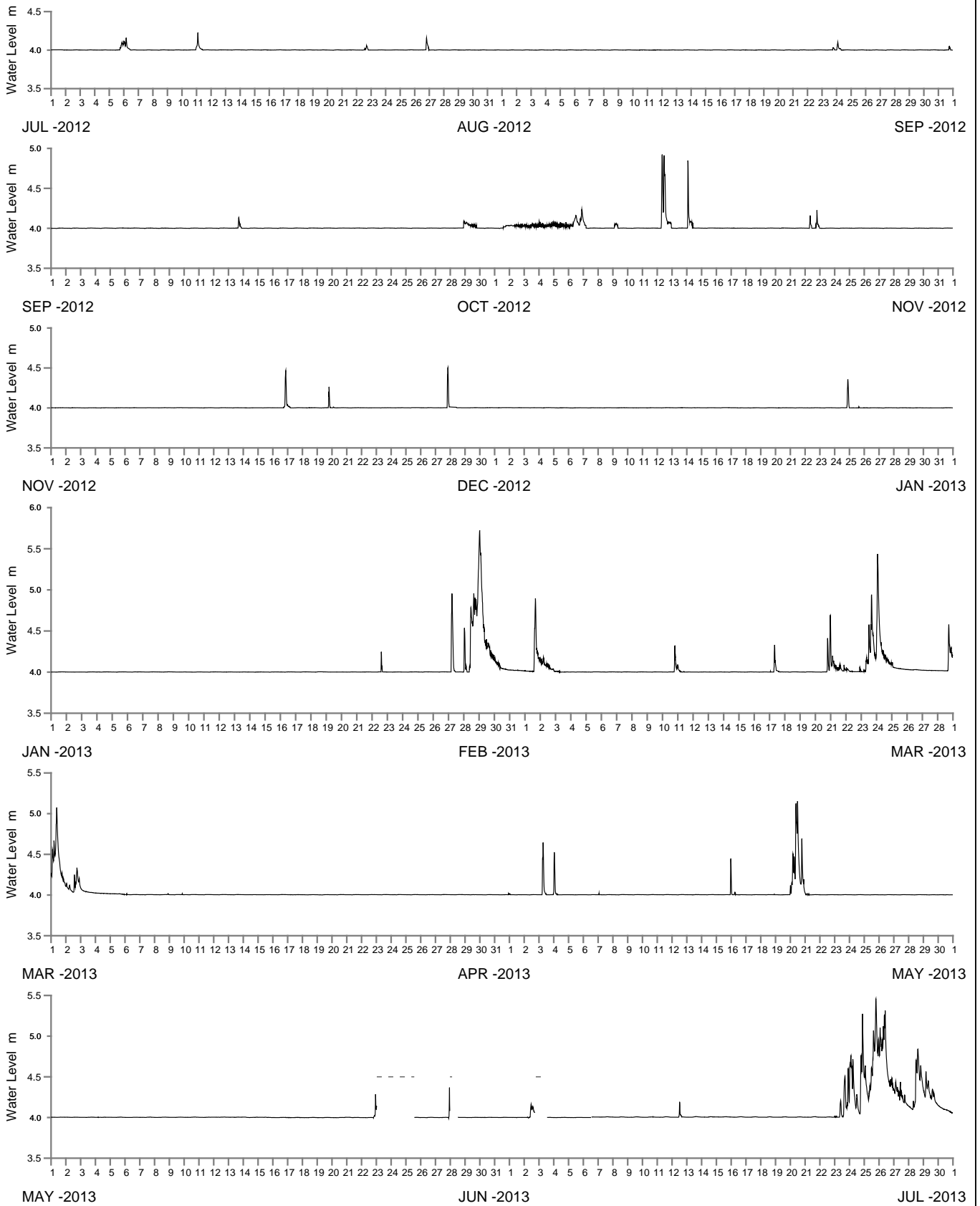
Public Works
Manly Hydraulics Laboratory

TOWRADGI CREEK AT TOWRADGI CREEK DOWNSTREAM
2012-2013

MHL
Report 2218

Figure
205

DRAWING 2218-205



WATER LEVEL REFERENCED TO AUSTRALIAN HEIGHT DATUM

----- DATA LOSS



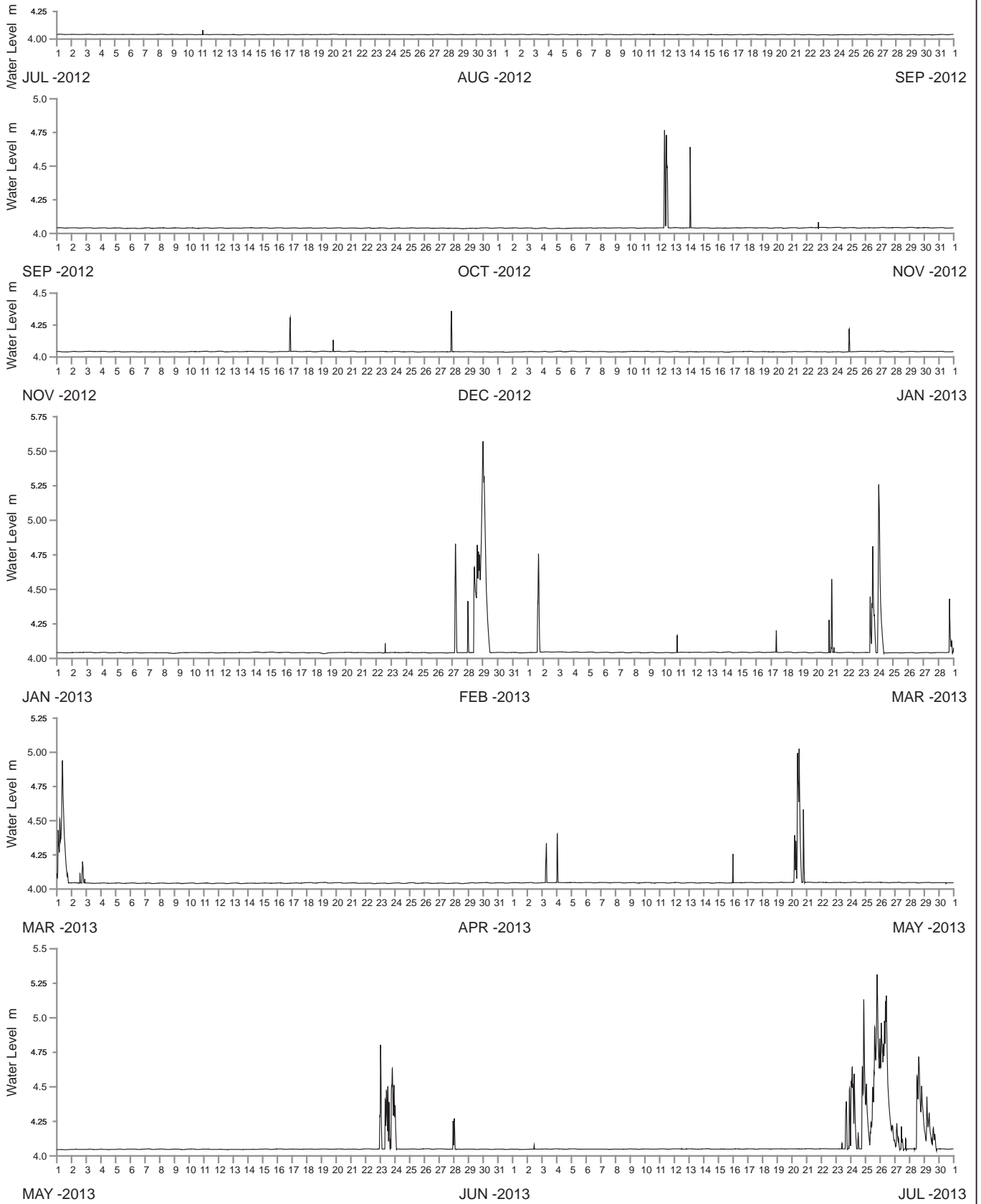
Public Works
Manly Hydraulics Laboratory

CABBAGE TREE CREEK AT CABBAGE TREE CREEK
2012-2013

MHL
Report 2218

Figure
206

DRAWING 2218-206



WATER LEVEL REFERENCED TO AUSTRALIAN HEIGHT DATUM

----- DATA LOSS



Public Works
Manly Hydraulics Laboratory

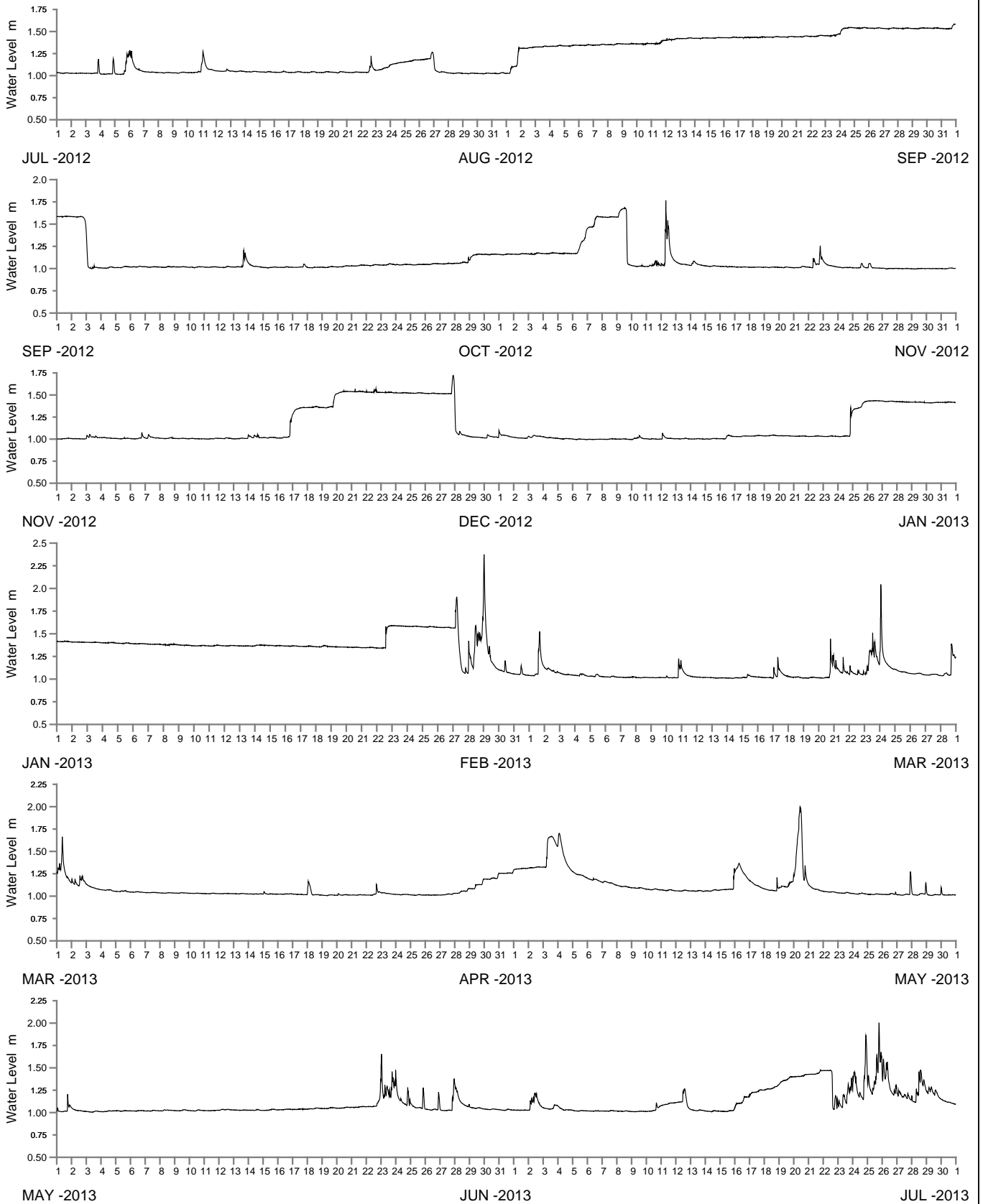
CABBAGE TREE CREEK AT CABBAGE TREE CR(('.2:1675(\$0
2012-2013

MHL
Report 2218

Figure

207

DRAWING 2218-207



WATER LEVEL REFERENCED TO AUSTRALIAN HEIGHT DATUM

----- DATA LOSS



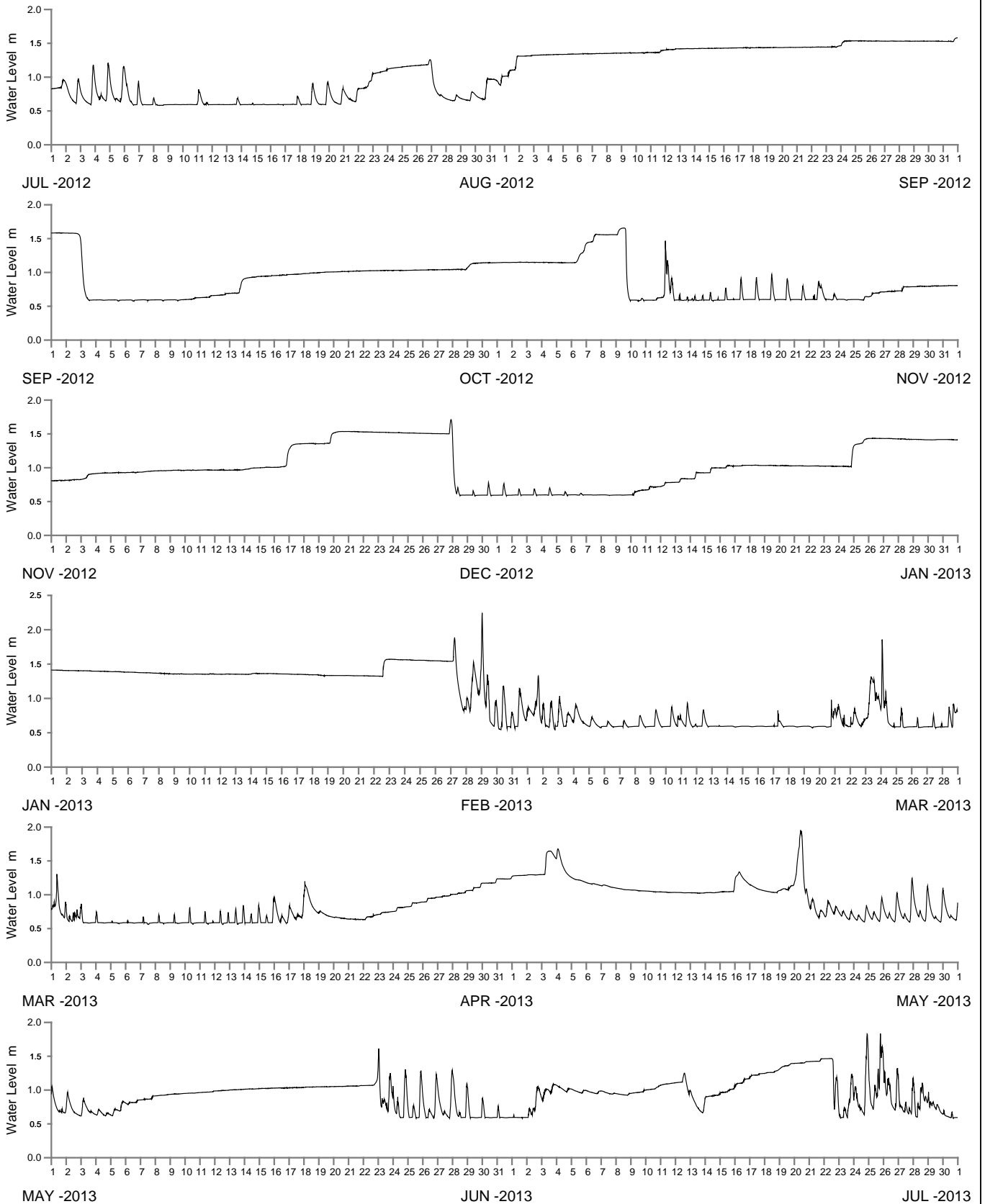
Public Works
Manly Hydraulics Laboratory

FAIRY CREEK AT FAIRY CREEK UPSTREAM
2012-2013

MHL
Report 2218

Figure
208

DRAWING 2218-208



WATER LEVEL REFERENCED TO AUSTRALIAN HEIGHT DATUM

----- DATA LOSS



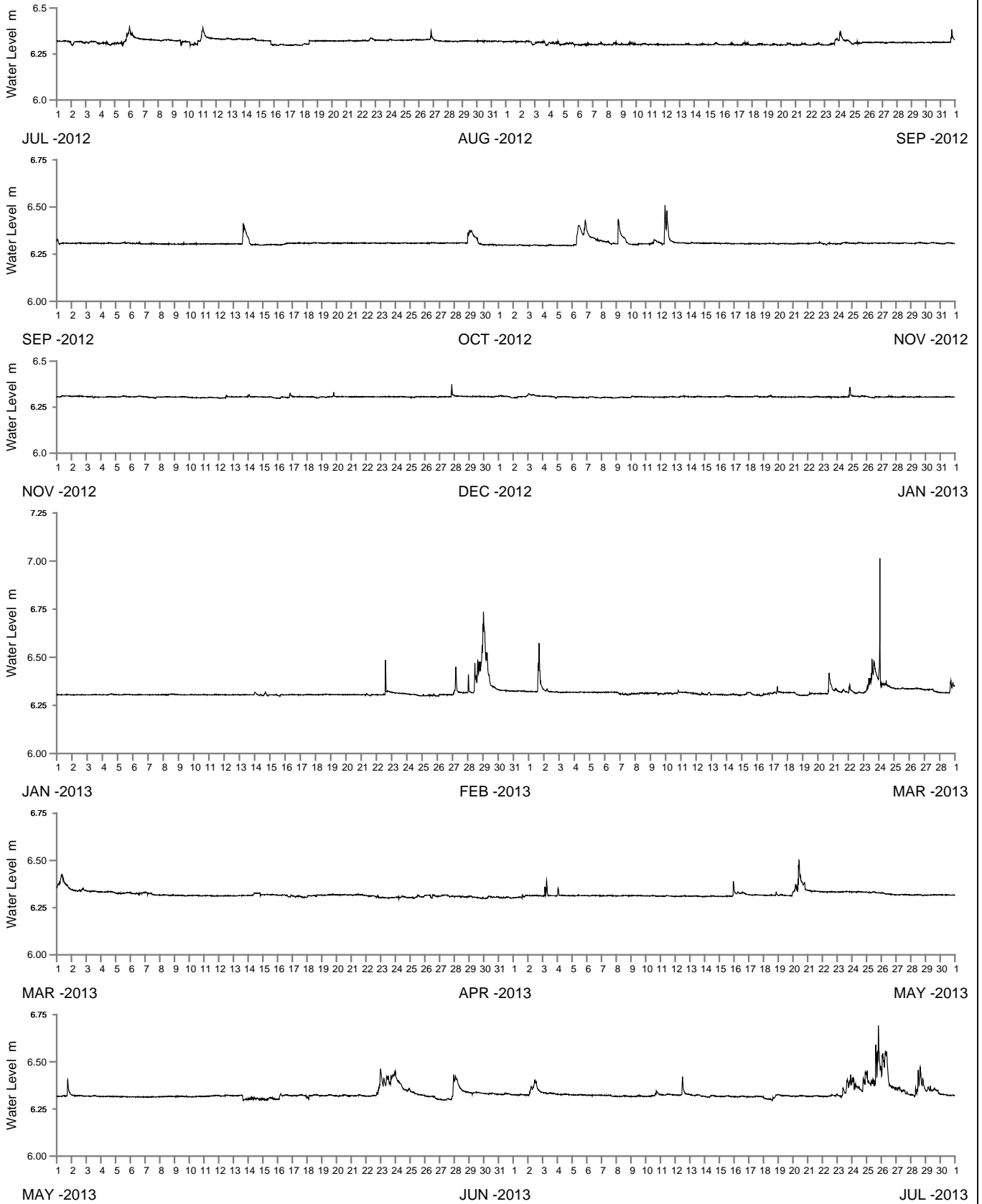
Public Works
Manly Hydraulics Laboratory

FAIRY CREEK AT FAIRY CREEK DOWNSTREAM
2012-2013

MHL
Report 2218

Figure
209

DRAWING 2218-209



WATER LEVEL REFERENCED TO AUSTRALIAN HEIGHT DATUM

----- DATA LOSS



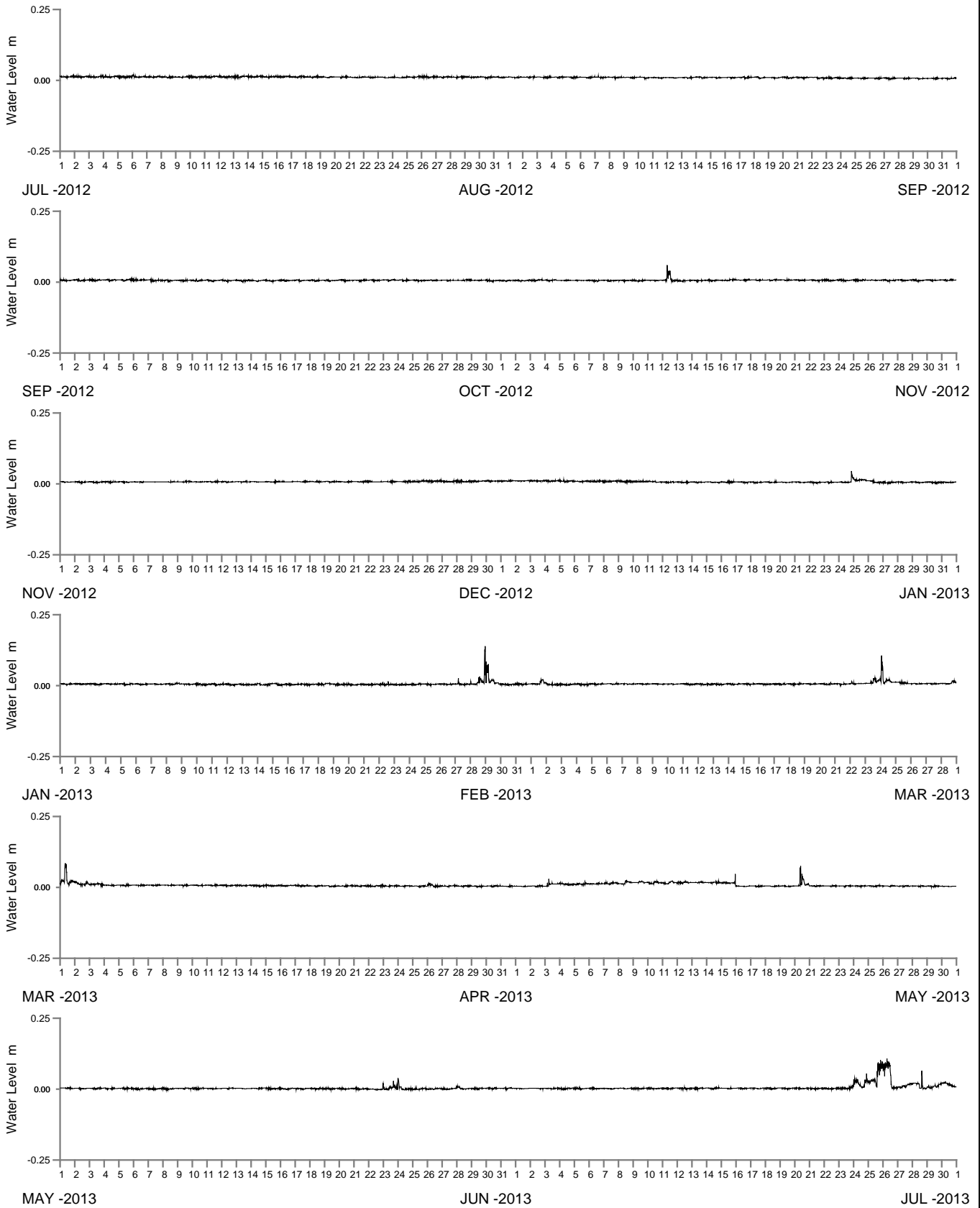
Public Works
Manly Hydraulics Laboratory

BYARONG CREEK AT F6 FREEWAY
2012-2013

MHL
Report 2218

Figure
210

DRAWING 2218-210



WATER LEVEL REFERENCED TO CULVERT BED

----- DATA LOSS



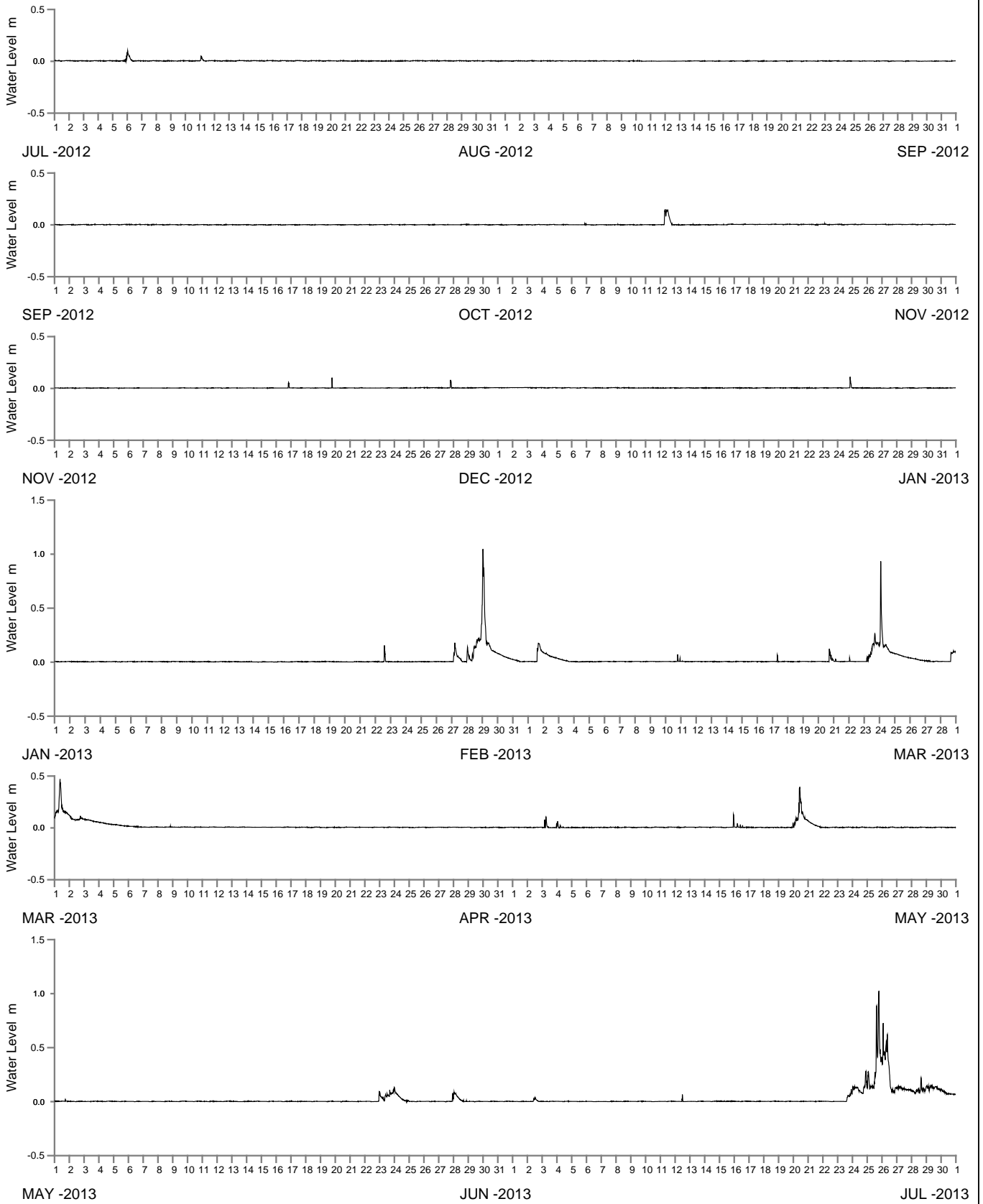
Public Works
Manly Hydraulics Laboratory

BYARONG CREEK AT KOLOONA AVENUE UPSTREAM
2012-2013

MHL
Report 2218

Figure
211

DRAWING 2218-211



WATER LEVEL REFERENCED TO CULVERT BED

----- DATA LOSS



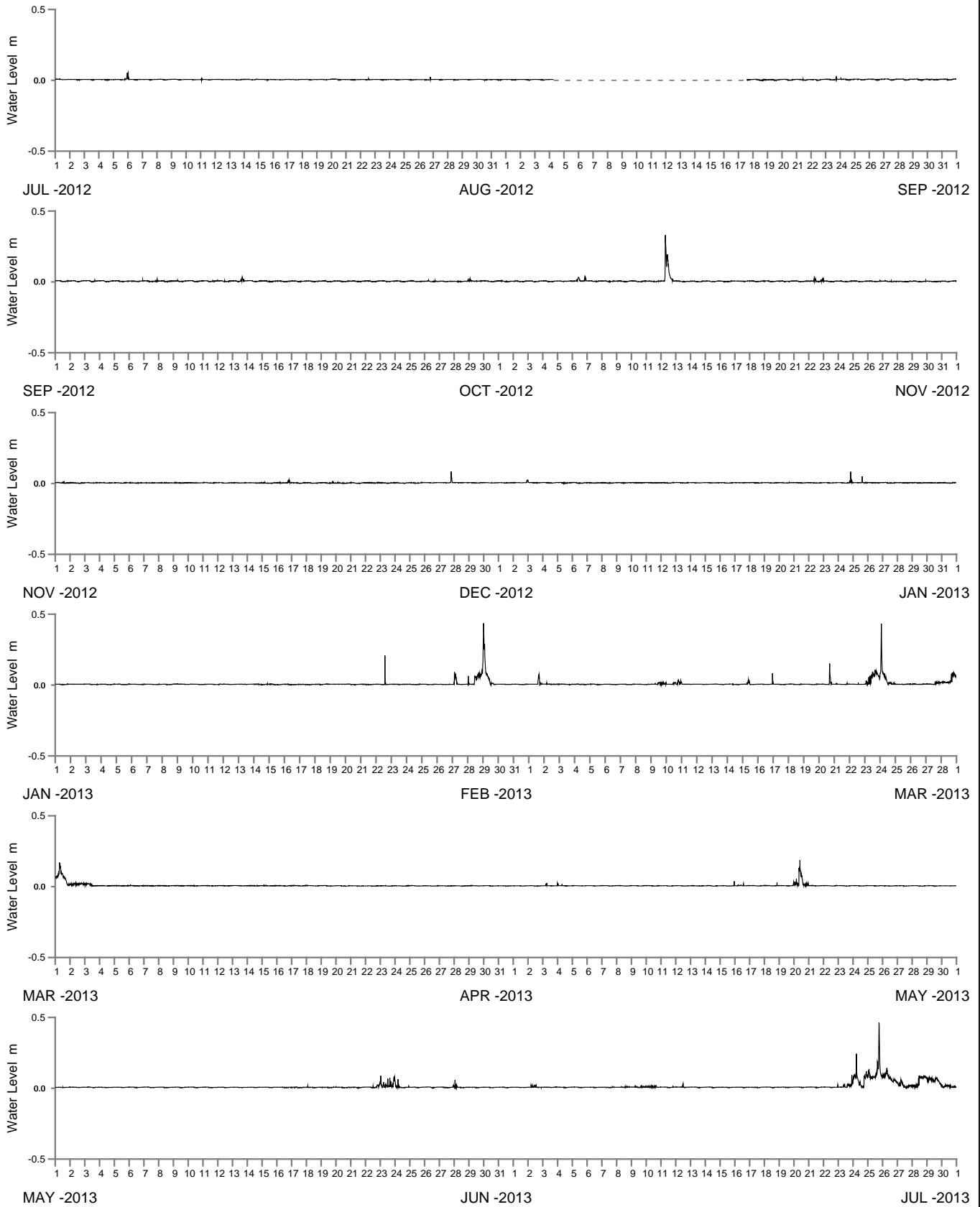
Public Works
Manly Hydraulics Laboratory

BYARONG CREEK AT KOLOONA AVENUE DOWNSTREAM
2012-2013

MHL
Report 2218

Figure
212

DRAWING 2218-212



WATER LEVEL REFERENCED TO CULVERT BED

----- DATA LOSS



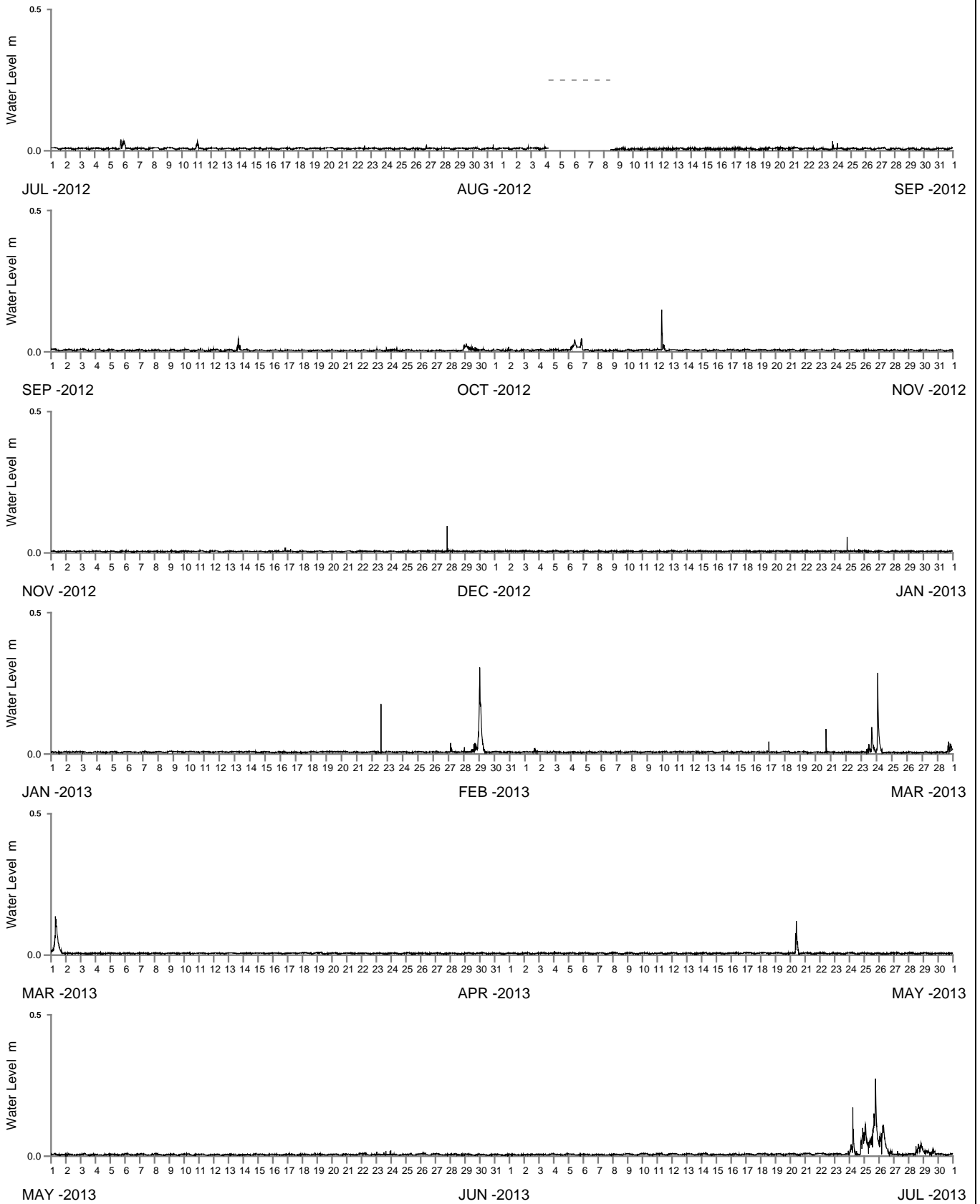
Public Works
Manly Hydraulics Laboratory

AMERICAN CREEK AT BLACKMANS PARADE UPSTREAM
2012-2013

MHL
Report 2218

Figure
213

DRAWING 2218-213



WATER LEVEL REFERENCED TO CULVERT BED

----- DATA LOSS



Public Works
Manly Hydraulics Laboratory

AMERICAN CREEK AT BLACKMANS PARADE DOWNSTREAM
2012-2013

MHL
Report 2218

Figure
214

DRAWING 2218-214



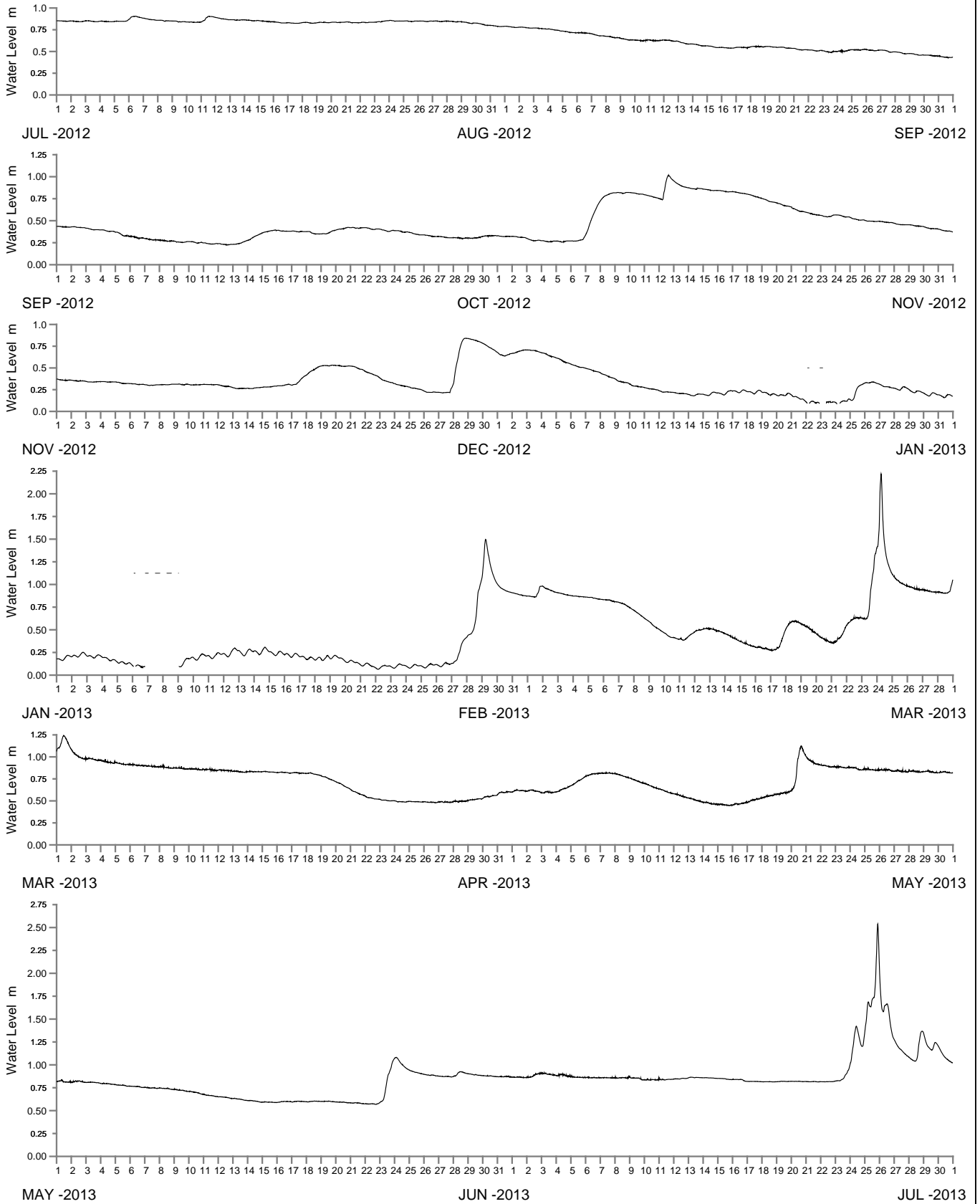
0 2km
Image: Google Earth 2012



Public Works
Manly Hydraulics Laboratory

**STATION LOCATIONS
LAKE ILLAWARRA REGION**

MHL
Report 2218
**Figure
215**
DRAWING 2218-215.cdr



WATER LEVEL REFERENCED TO AUSTRALIAN HEIGHT DATUM

----- DATA LOSS



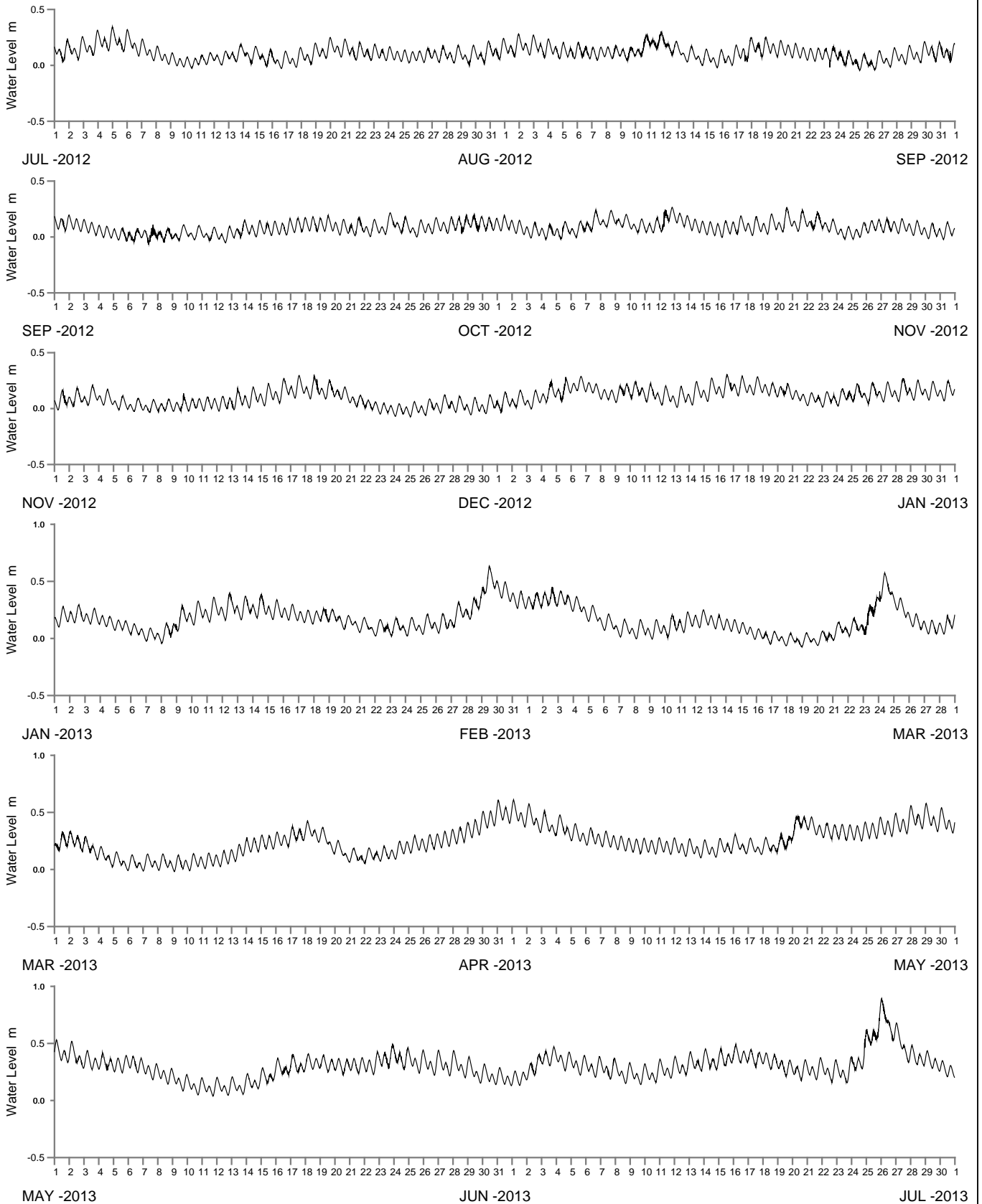
Public Works
Manly Hydraulics Laboratory

MULLET CREEK AT MULLET CREEK
2012-2013

MHL
Report 2218

Figure
216

DRAWING 2218-216



WATER LEVEL REFERENCED TO AUSTRALIAN HEIGHT DATUM

----- DATA LOSS



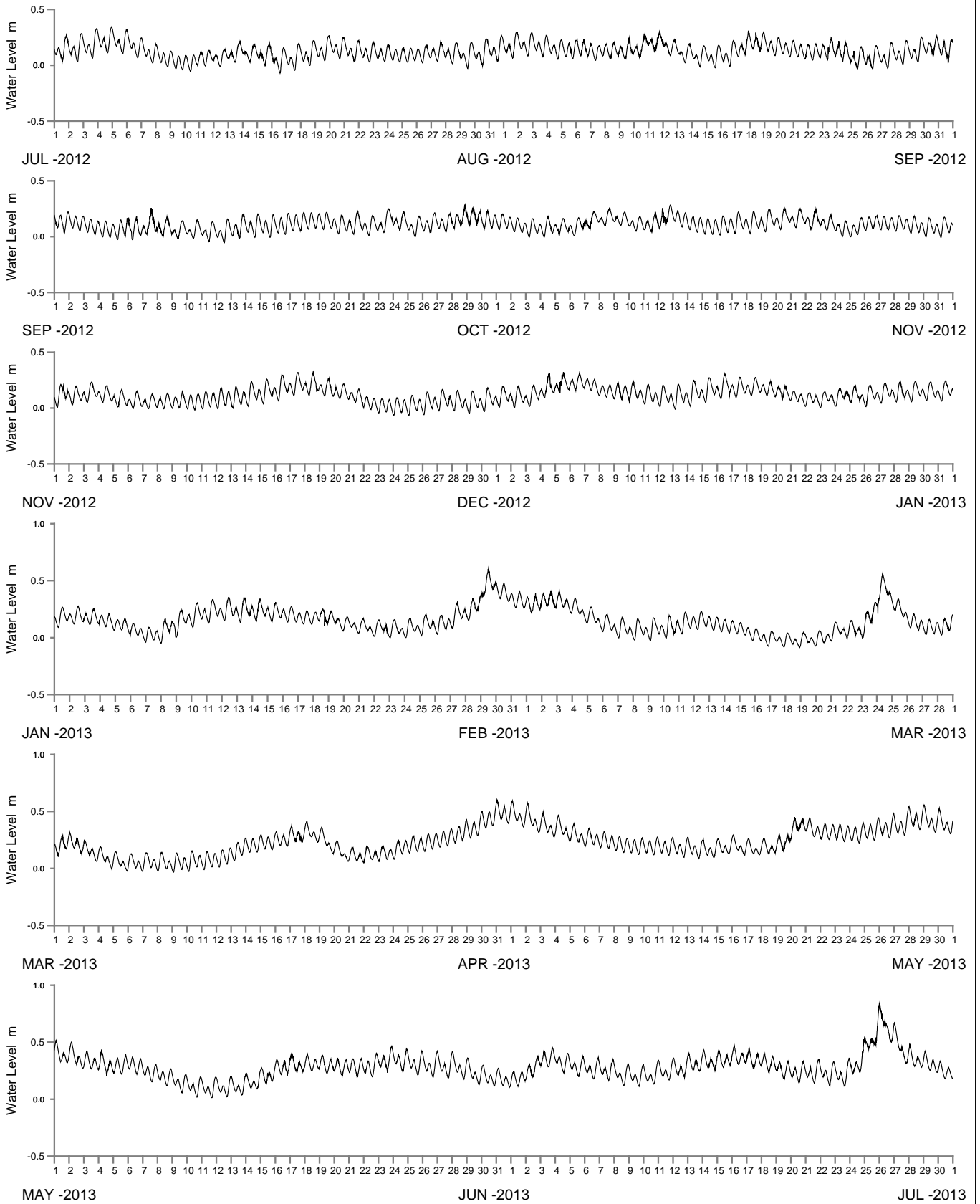
Public Works
Manly Hydraulics Laboratory

LAKE ILLAWARRA AT KOONAWARRA BAY
2012-2013

MHL
Report 2218

Figure
217

DRAWING 2218-217



WATER LEVEL REFERENCED TO AUSTRALIAN HEIGHT DATUM

----- DATA LOSS



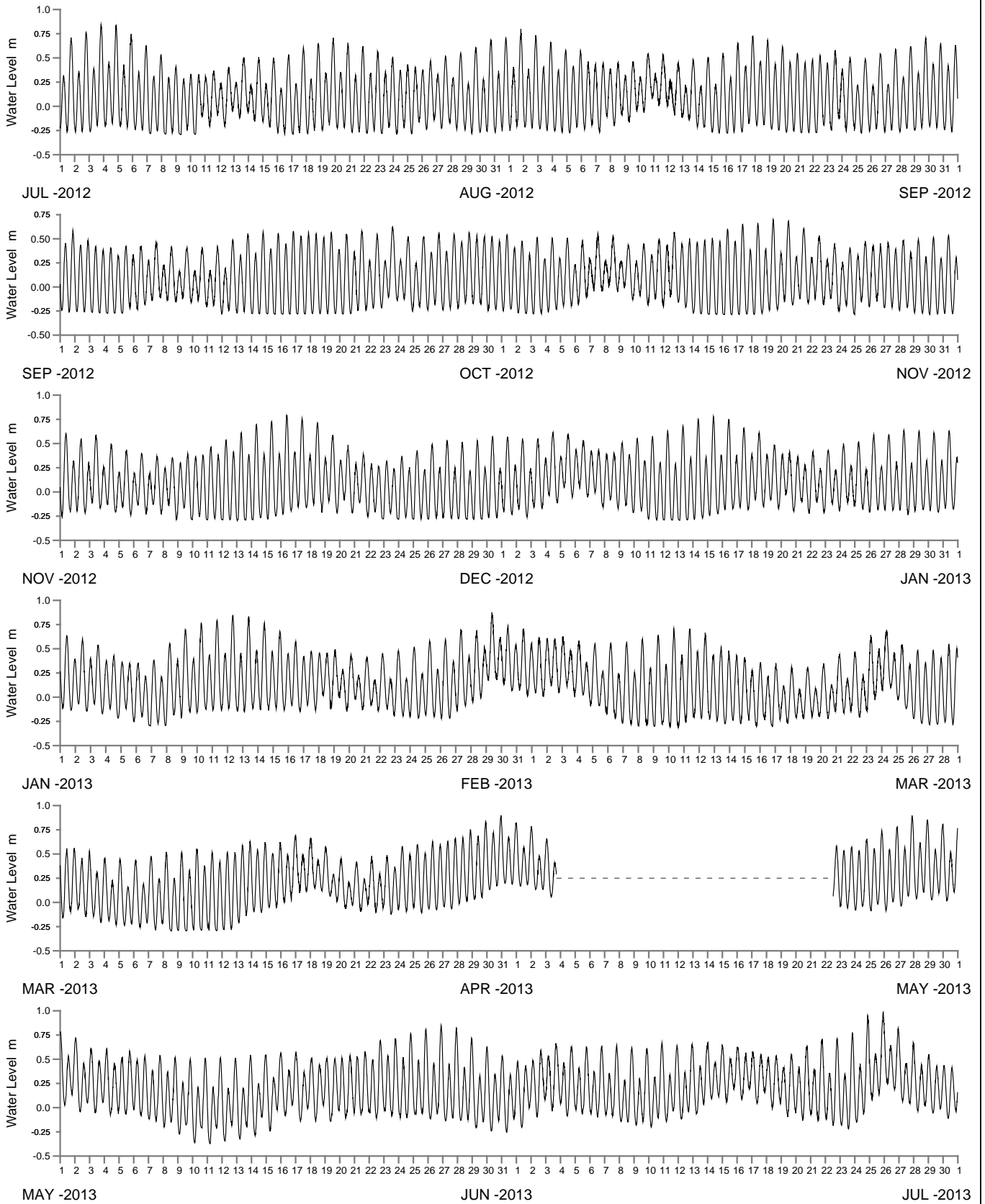
Public Works
Manly Hydraulics Laboratory

LAKE ILLAWARRA AT CUDGEREE BAY
2012-2013

MHL
Report 2218

Figure
218

DRAWING 2218-218



WATER LEVEL REFERENCED TO AUSTRALIAN HEIGHT DATUM

----- DATA LOSS



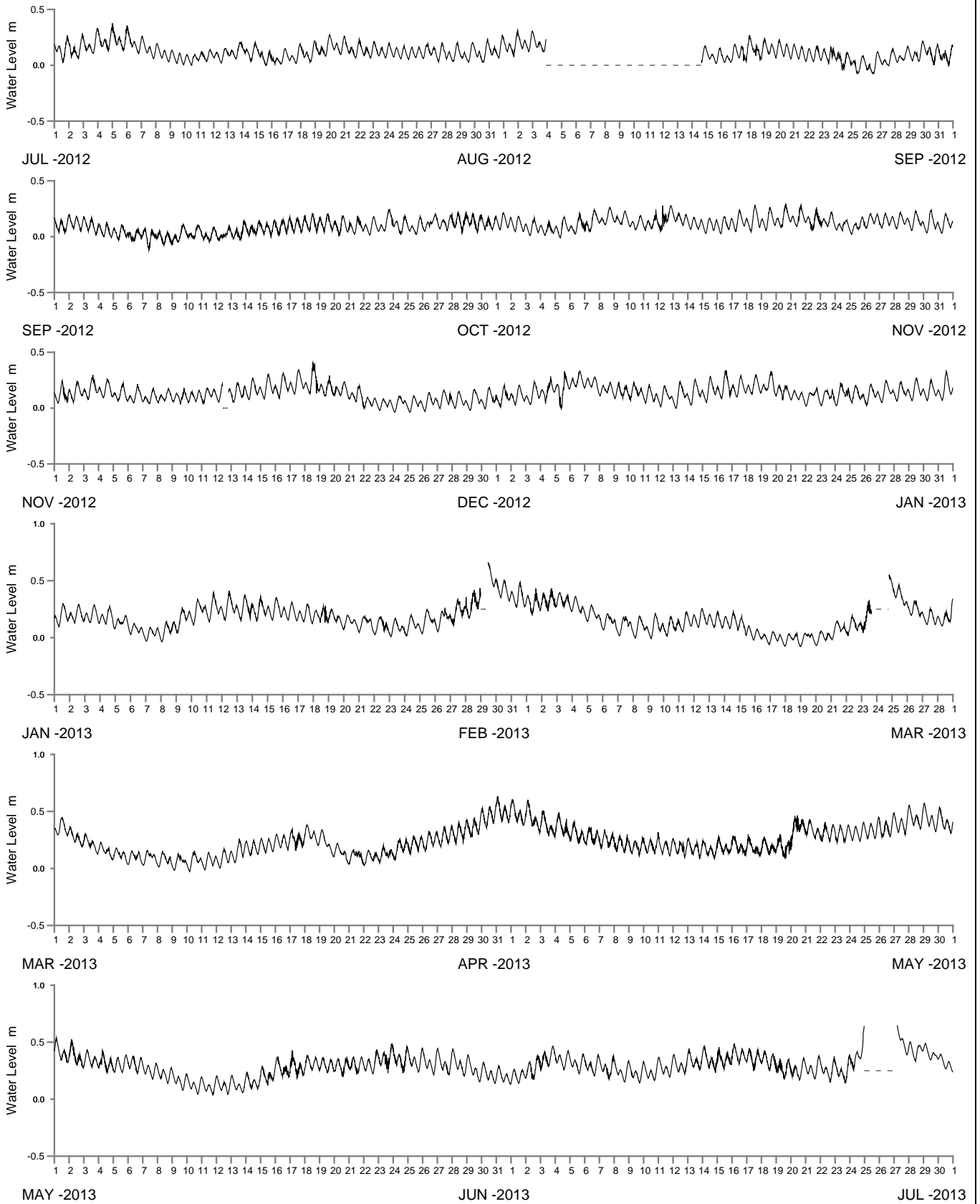
Public Works
Manly Hydraulics Laboratory

LAKE ILLAWARRA AT LAKE ILLAWARRA ENTRANCE
2012-2013

MHL
Report 2218

Figure
219

DRAWING 2218-219



WATER LEVEL REFERENCED TO AUSTRALIAN HEIGHT DATUM

----- DATA LOSS



Public Works
Manly Hydraulics Laboratory

MACQUARIE RIVULET AT PRINCES HIGHWAY
2012-2013

MHL
Report 2218

Figure
220

DRAWING 2218-220



0 5km
Image: Google Earth 2012



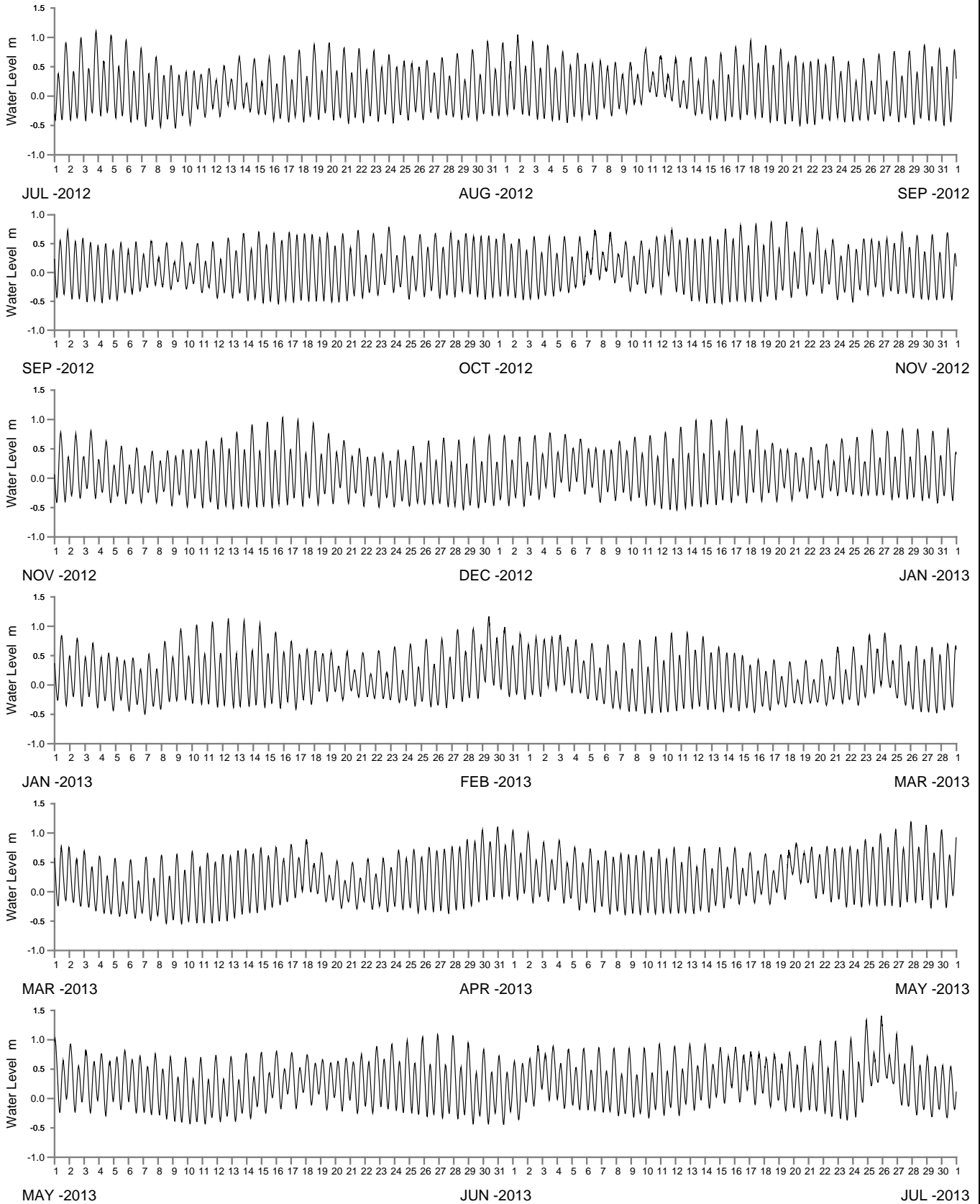
Public Works
Manly Hydraulics Laboratory

**STATION LOCATIONS
KIAMA REGION**

MHL
Report 2218

Figure
221

DRAWING 2218-221.cdr



WATER LEVEL REFERENCED TO AUSTRALIAN HEIGHT DATUM

----- DATA LOSS



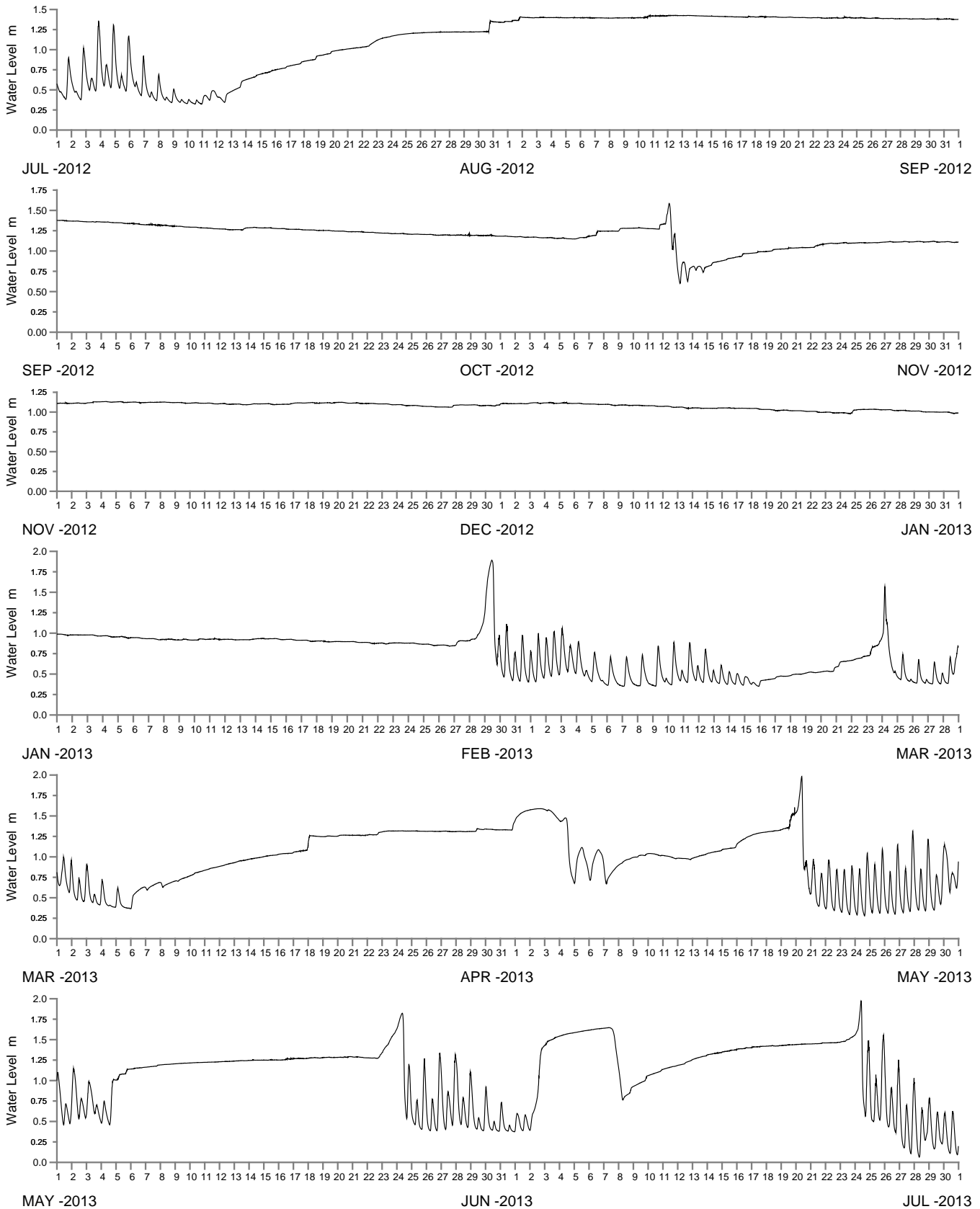
Public Works
Manly Hydraulics Laboratory

MINNAMURRA RIVER AT MINNAMURRA
2012-2013

MHL
Report 2218

Figure
223

DRAWING 2218-223



WATER LEVEL REFERENCED TO AUSTRALIAN HEIGHT DATUM

----- DATA LOSS



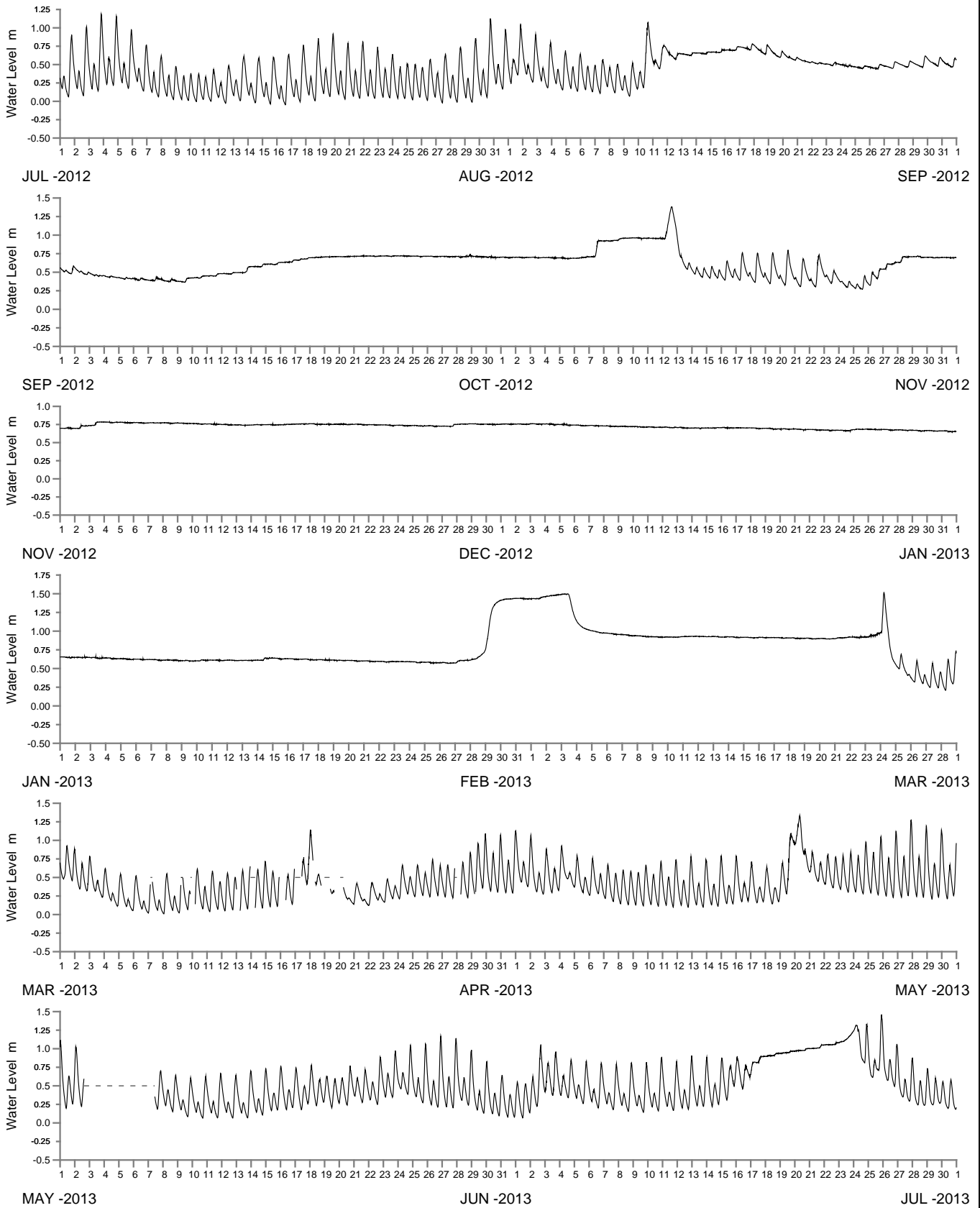
Public Works
Manly Hydraulics Laboratory

WERRI LAGOON AT WERRI LAGOON
2012-2013

MHL
Report 2218

Figure
224

DRAWING 2218-224



WATER LEVEL REFERENCED TO AUSTRALIAN HEIGHT DATUM

----- DATA LOSS



Public Works
Manly Hydraulics Laboratory

CROOKED CREEK AT GERROA
2012-2013

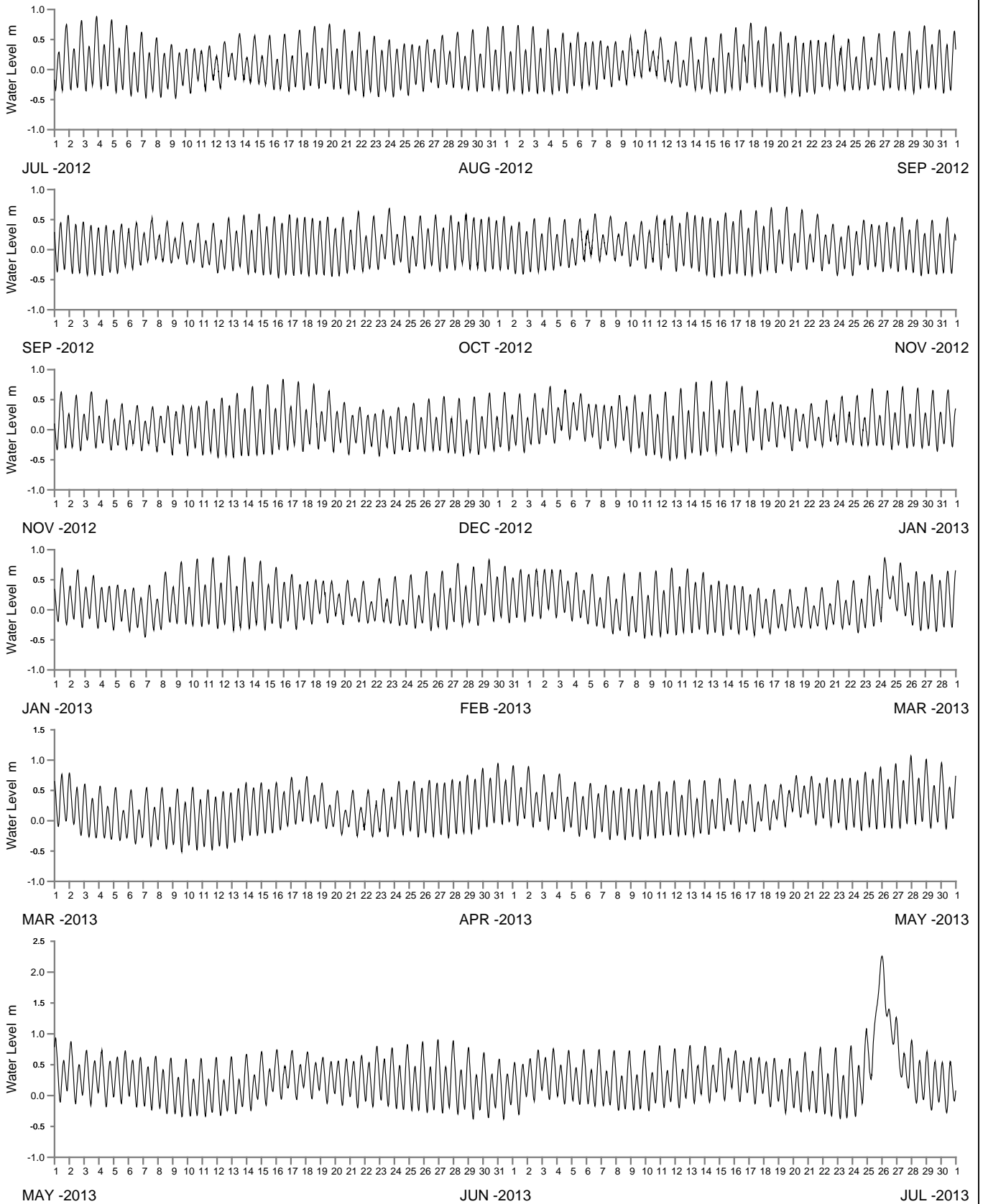
MHL
Report 2218

Figure
225

DRAWING 2218-225



★ See Report MHL2219
 NSW Ocean and River
 Entrance Tidal Levels



WATER LEVEL REFERENCED TO AUSTRALIAN HEIGHT DATUM

----- DATA LOSS



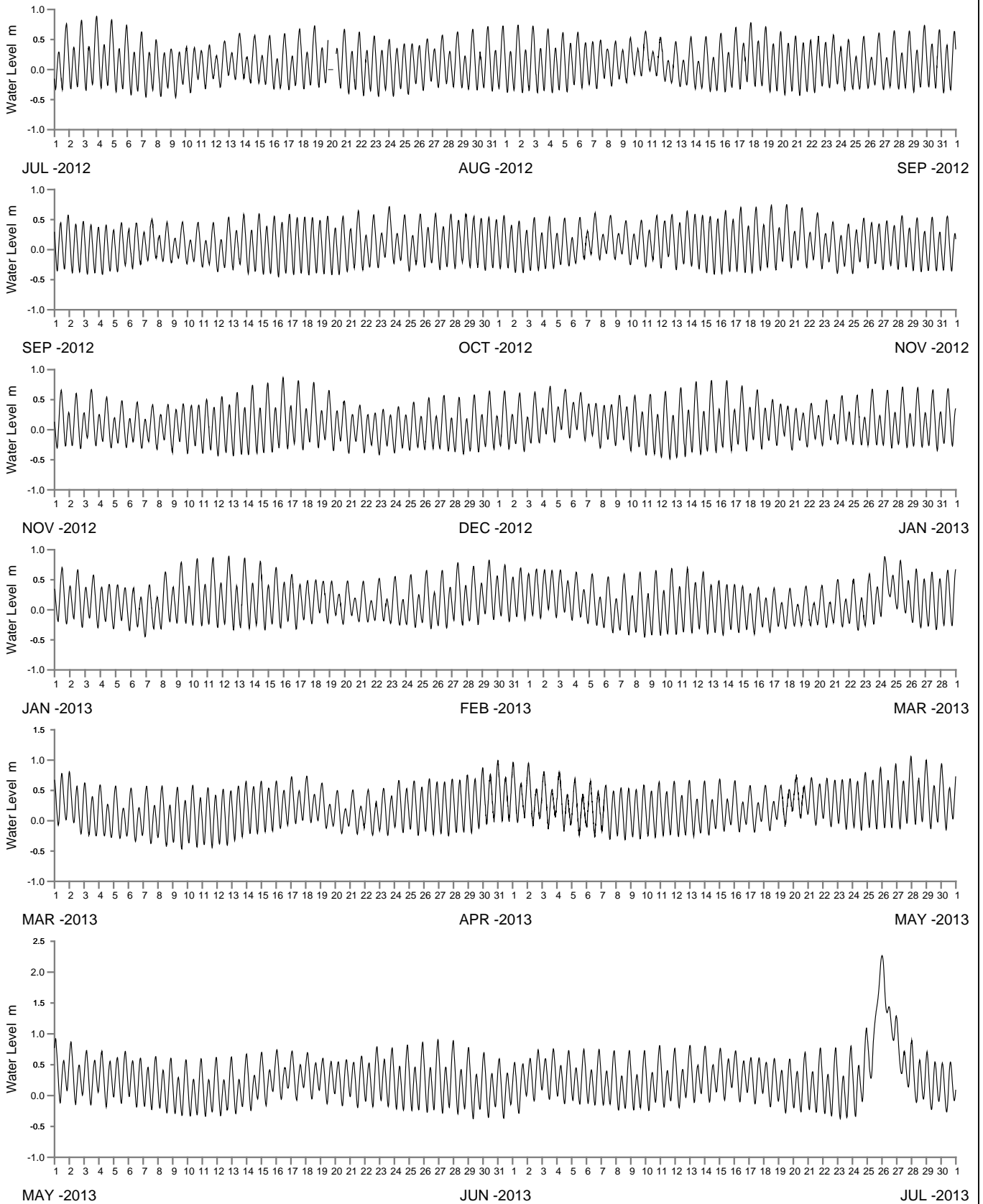
Public Works
Manly Hydraulics Laboratory

SHOALHAVEN RIVER AT SHOALHAVEN HEADS
2012-2013

MHL
Report 2218

Figure
227

DRAWING 2218-227



WATER LEVEL REFERENCED TO AUSTRALIAN HEIGHT DATUM

----- DATA LOSS



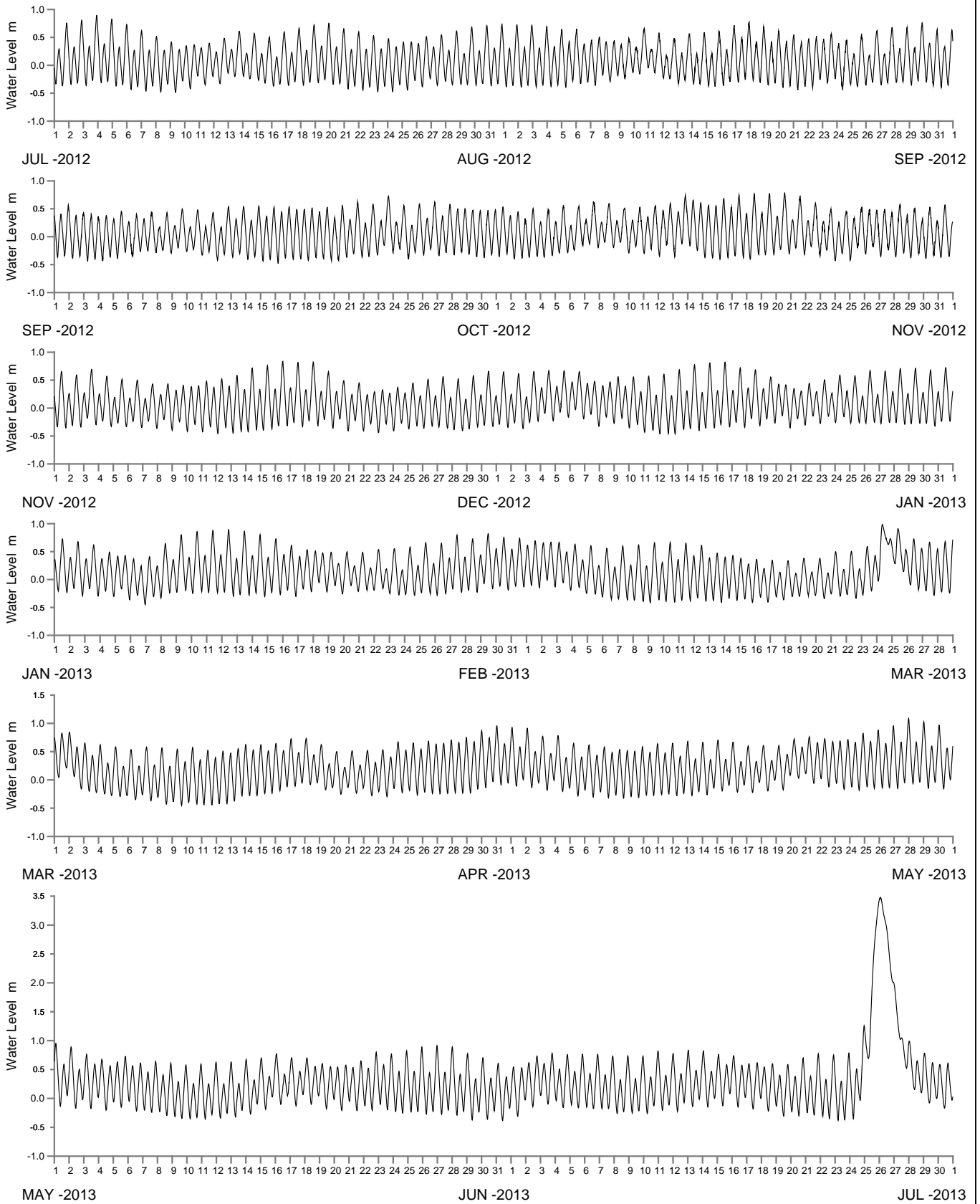
Public Works
Manly Hydraulics Laboratory

SHOALHAVEN RIVER AT HAY STREET
2012-2013

MHL
Report 2218

Figure
228

DRAWING 2218-228



WATER LEVEL REFERENCED TO AUSTRALIAN HEIGHT DATUM

----- DATA LOSS



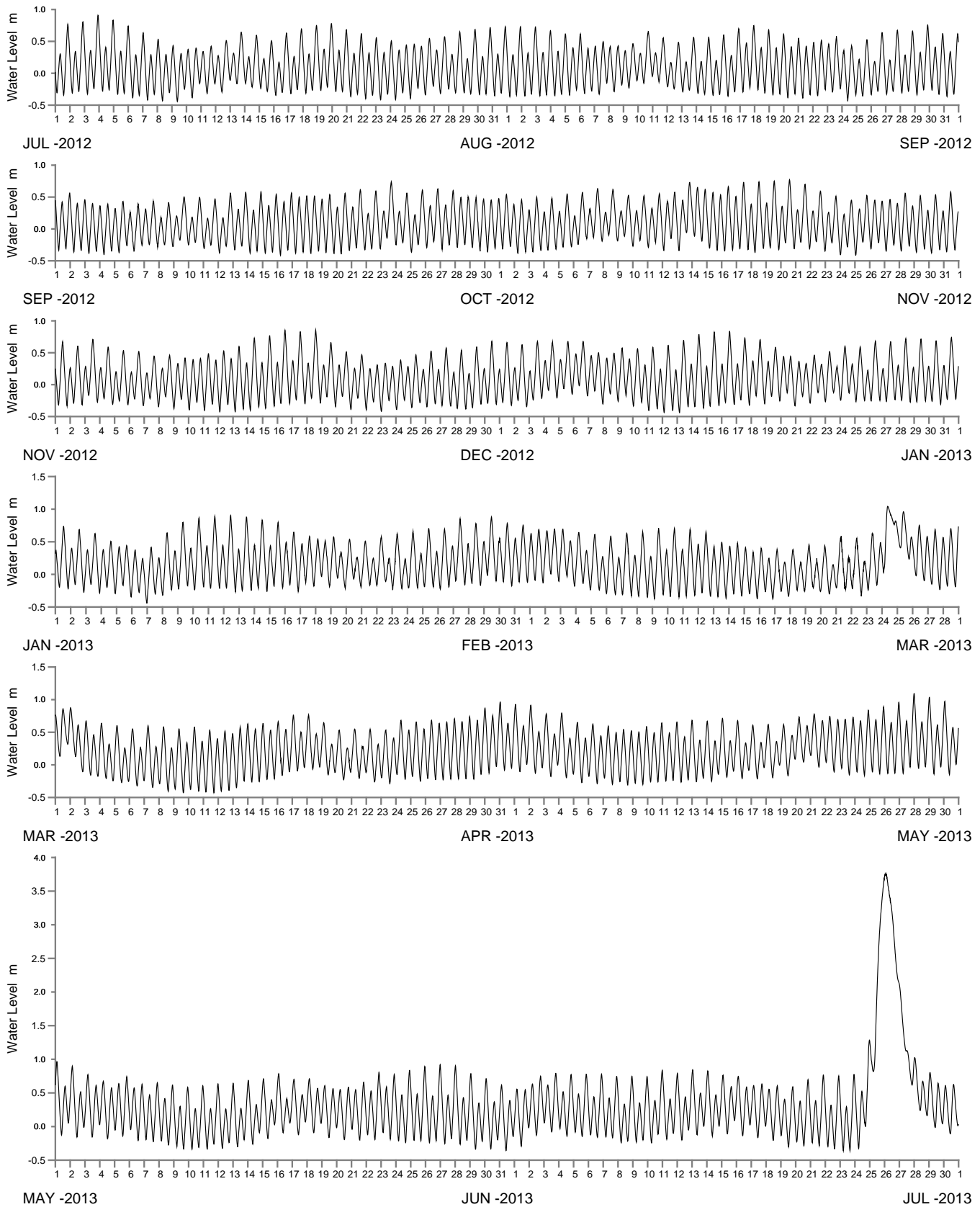
Public Works
Manly Hydraulics Laboratory

SHOALHAVEN RIVER AT TERARA
2012-2013

MHL
Report 2218

Figure
229

DRAWING 2218-229



WATER LEVEL REFERENCED TO AUSTRALIAN HEIGHT DATUM

----- DATA LOSS



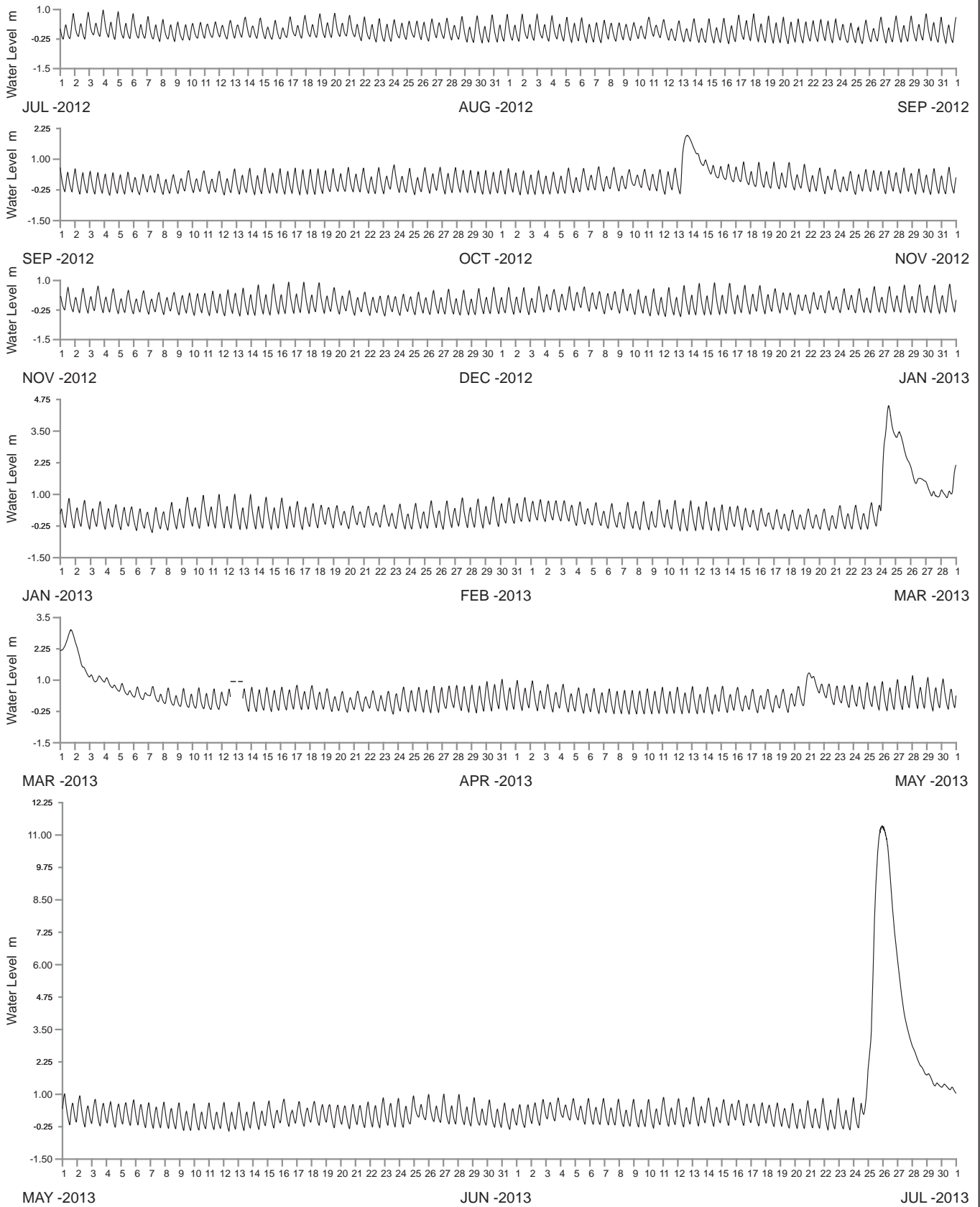
Public Works
Manly Hydraulics Laboratory

SHOALHAVEN RIVER AT NOWRA BRIDGE
2012-2013

MHL
Report 2218

Figure
230

DRAWING 2218-230



WATER LEVEL REFERENCED TO AUSTRALIAN HEIGHT DATUM

----- DATA LOSS



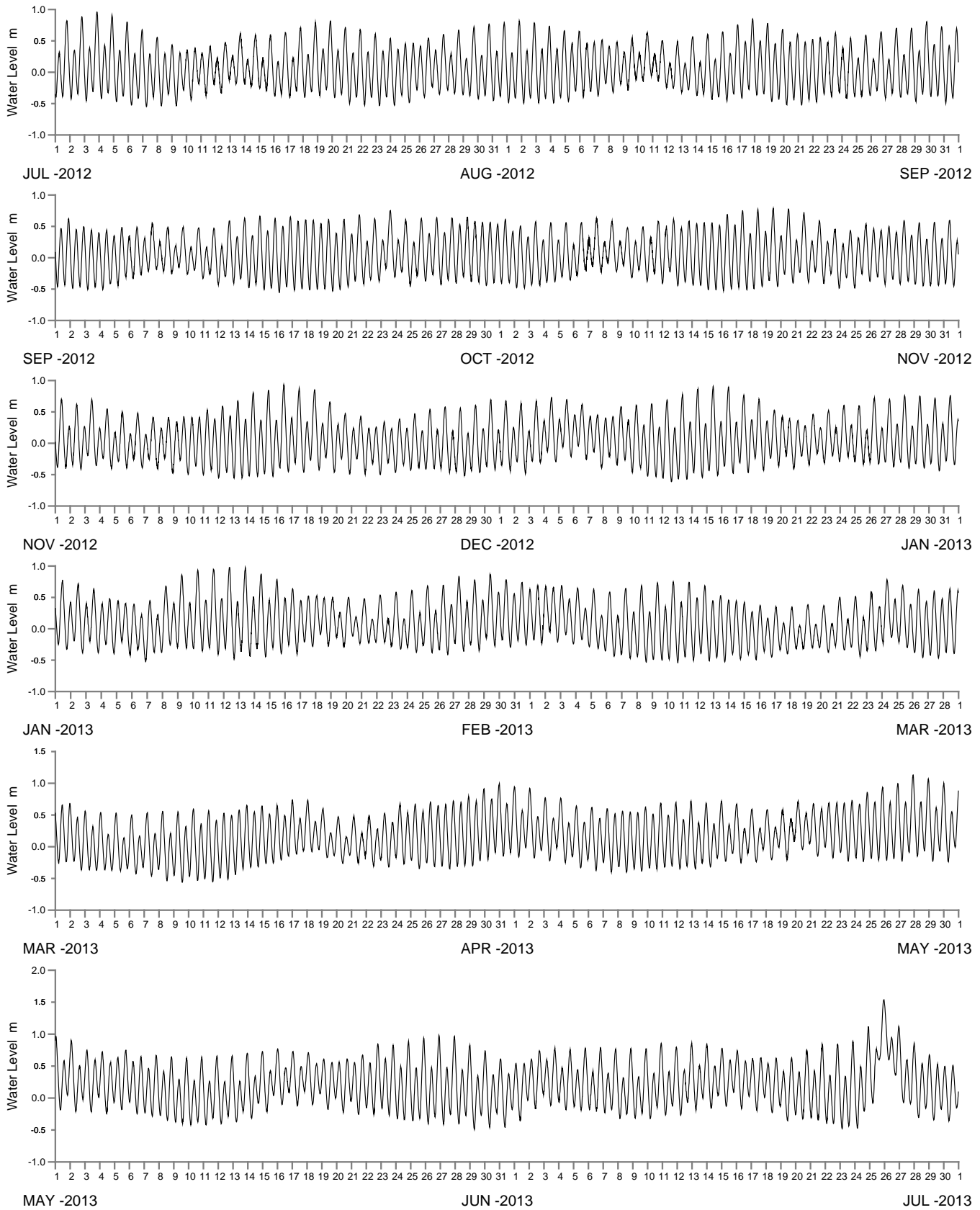
Public Works
Manly Hydraulics Laboratory

SHOALHAVEN RIVER AT GRADYS CARAVAN PARK
2012-2013

MHL
Report 2218

Figure
231

DRAWING 2218-231



WATER LEVEL REFERENCED TO AUSTRALIAN HEIGHT DATUM

----- DATA LOSS



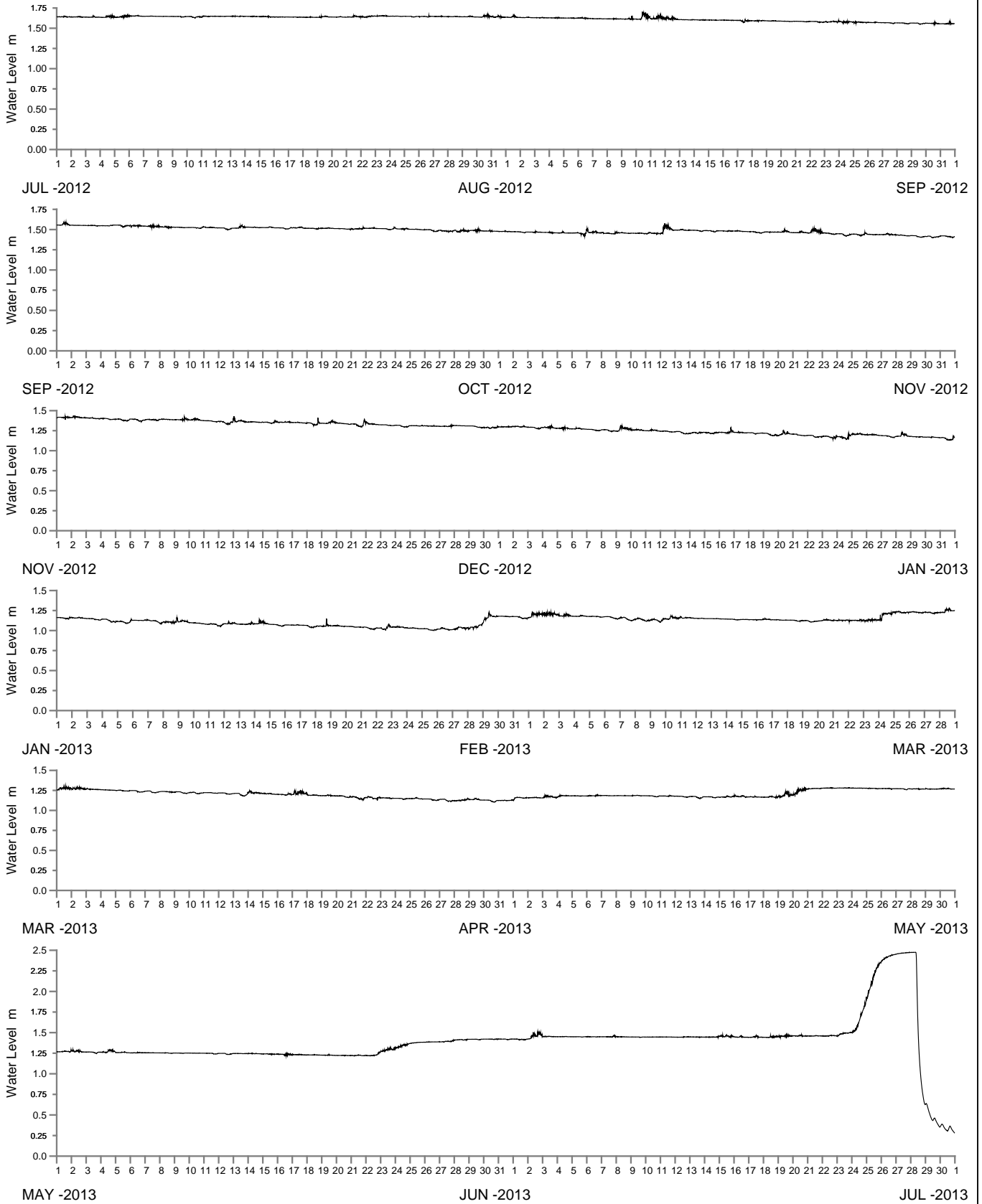
Public Works
Manly Hydraulics Laboratory

SHOALHAVEN RIVER AT GREENWELL POINT
2012-2013

MHL
Report 2218

Figure
232

DRAWING 2218-232



WATER LEVEL REFERENCED TO AUSTRALIAN HEIGHT DATUM

----- DATA LOSS



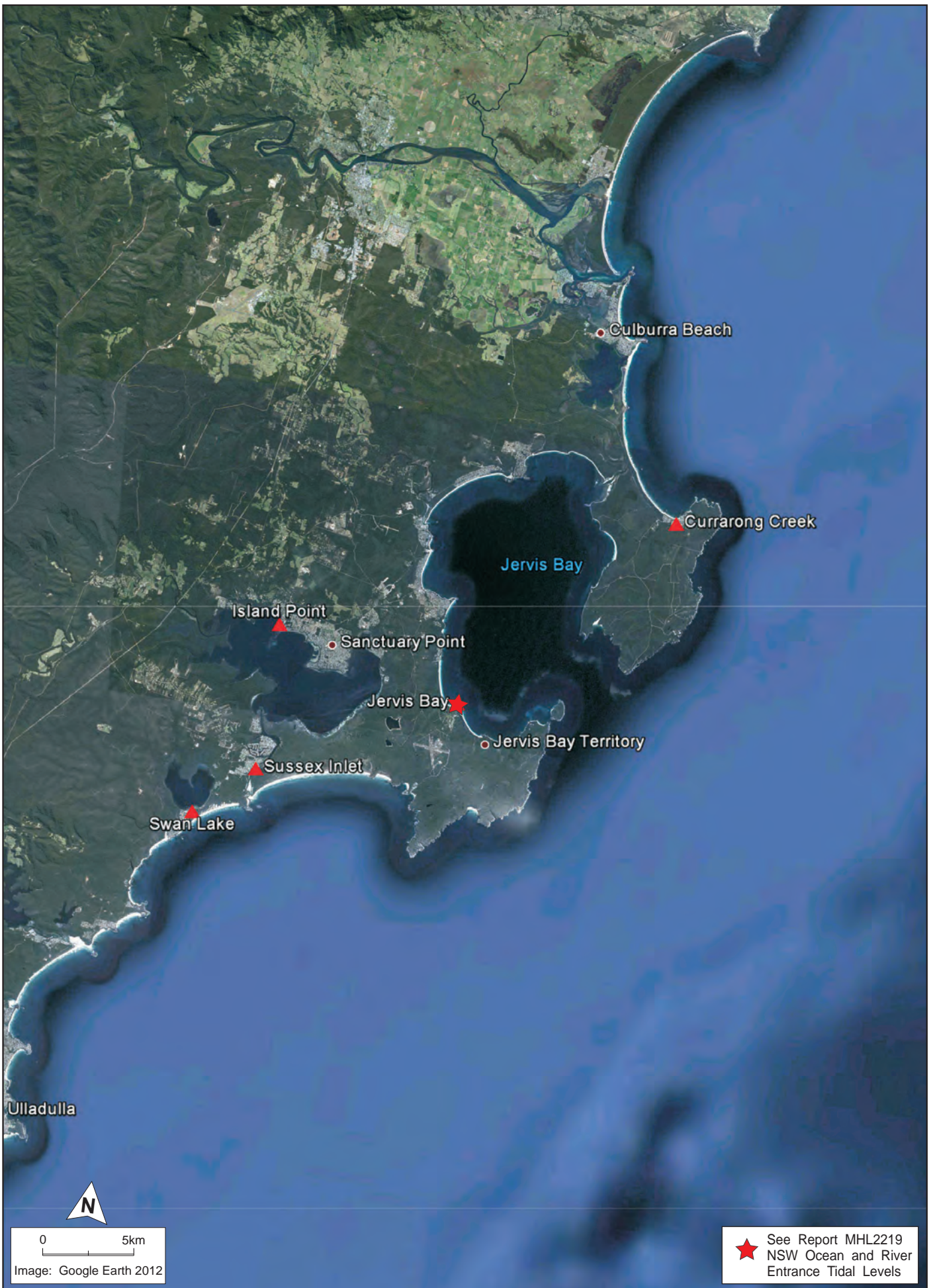
Public Works
Manly Hydraulics Laboratory

WOLLUMBOOLA LAKE AT WOLLUMBOOLA
2012-2013

MHL
Report 2218

Figure
233

DRAWING 2218-233



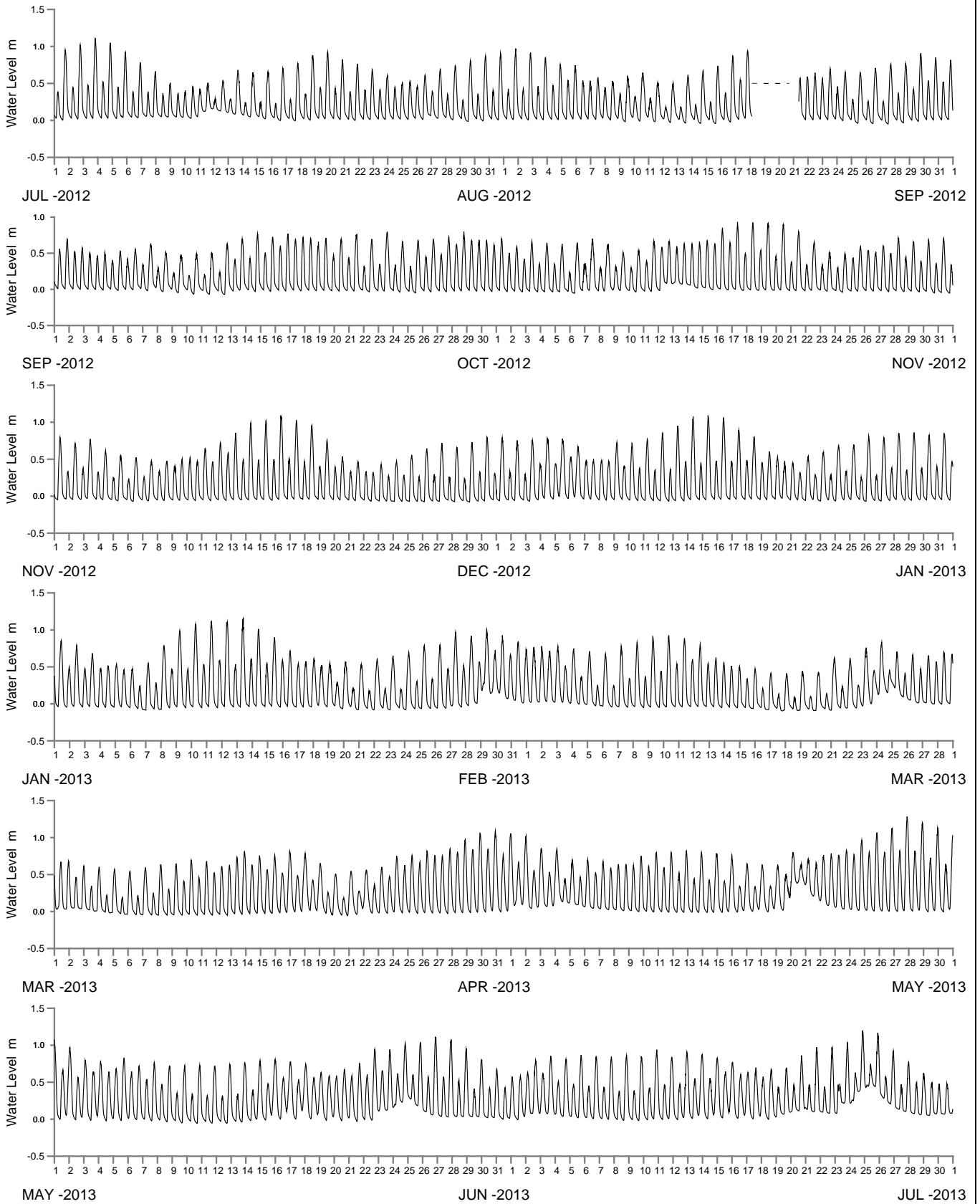
Public Works
Manly Hydraulics Laboratory

**STATION LOCATIONS
JERVIS BAY REGION**

MHL
Report 2218

Figure
234

DRAWING 2218-234.cdr



WATER LEVEL REFERENCED TO AUSTRALIAN HEIGHT DATUM

----- DATA LOSS



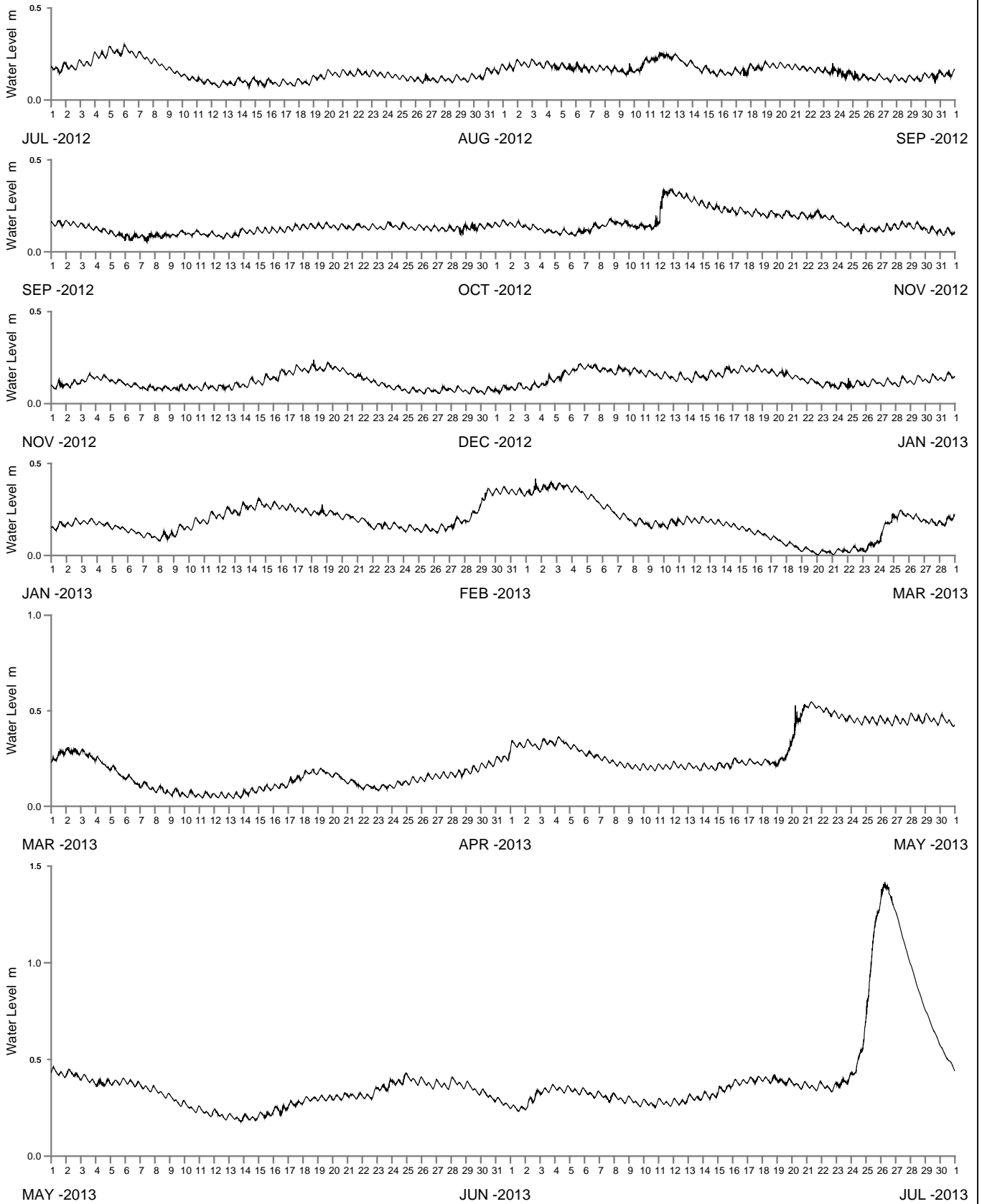
Public Works
Manly Hydraulics Laboratory

CURRARONG CREEK AT CURRARONG CREEK
2012-2013

MHL
Report 2218

Figure
235

DRAWING 2218-235



WATER LEVEL REFERENCED TO AUSTRALIAN HEIGHT DATUM

----- DATA LOSS



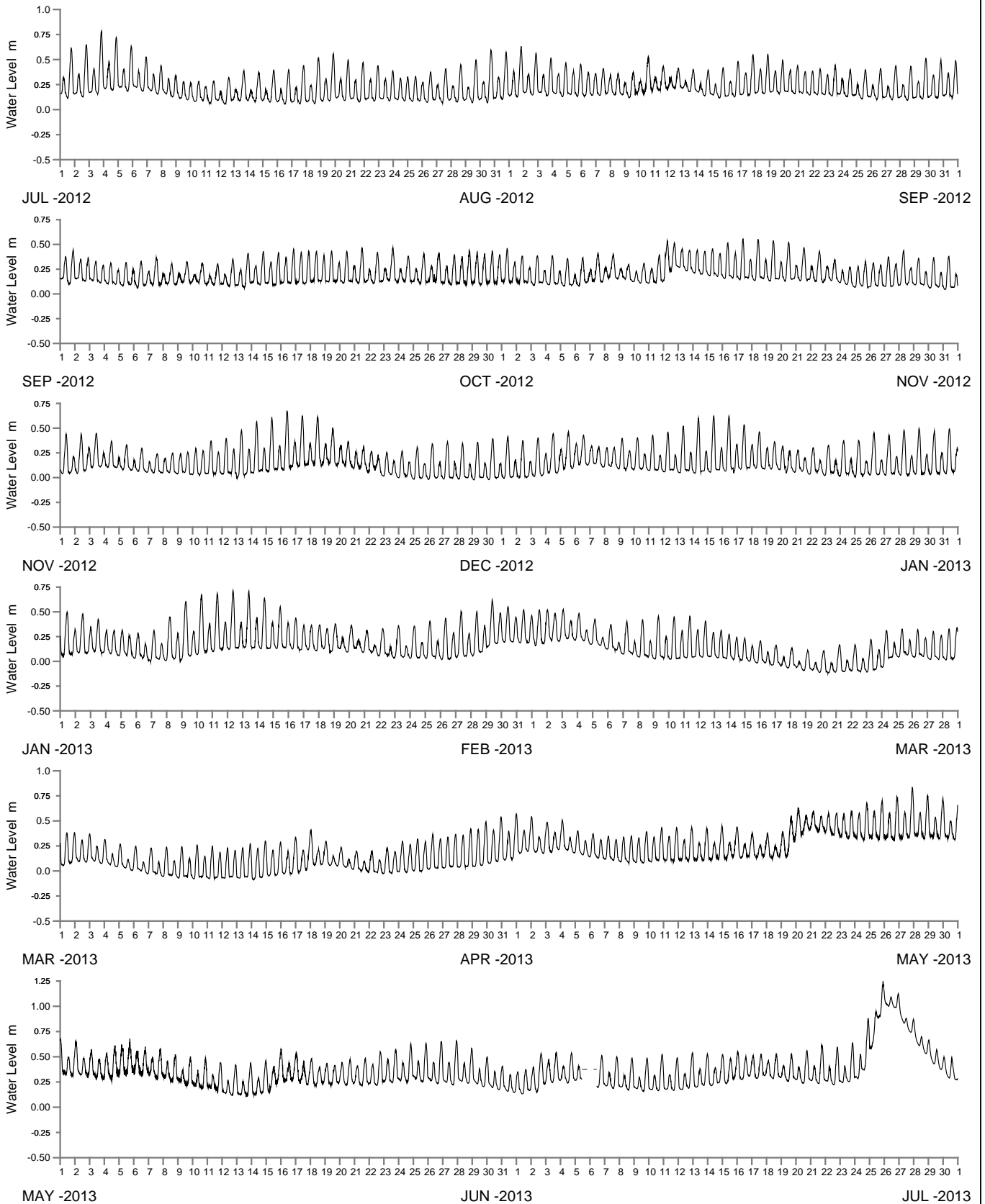
Public Works
Manly Hydraulics Laboratory

ST GEORGES BASIN AT ISLAND POINT
2012-2013

MHL
Report 2218

Figure
236

DRAWING 2218-236



WATER LEVEL REFERENCED TO AUSTRALIAN HEIGHT DATUM

----- DATA LOSS



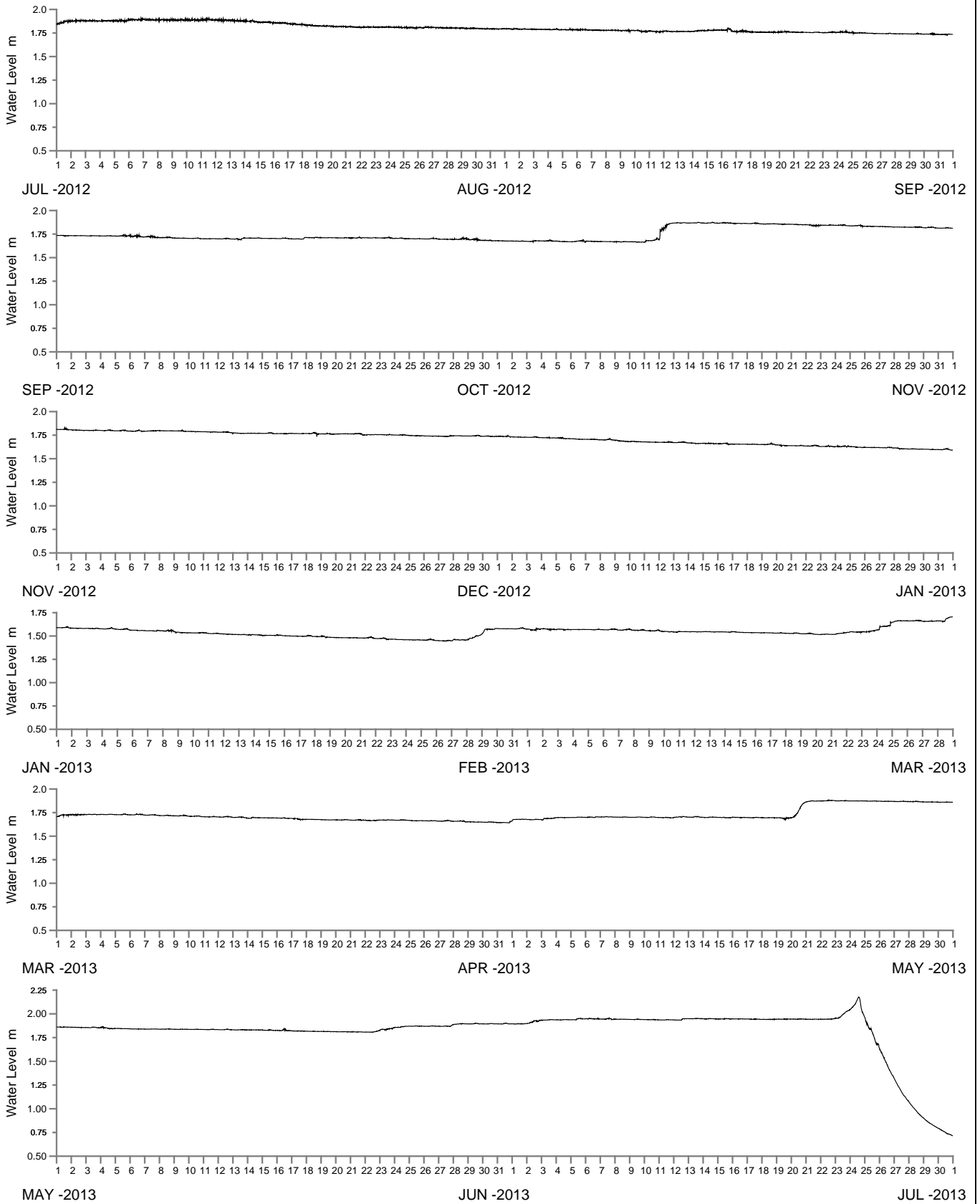
Public Works
Manly Hydraulics Laboratory

SUSSEX INLET AT SUSSEX INLET
2012-2013

MHL
Report 2218

Figure
237

DRAWING 2218-237



WATER LEVEL REFERENCED TO AUSTRALIAN HEIGHT DATUM

----- DATA LOSS



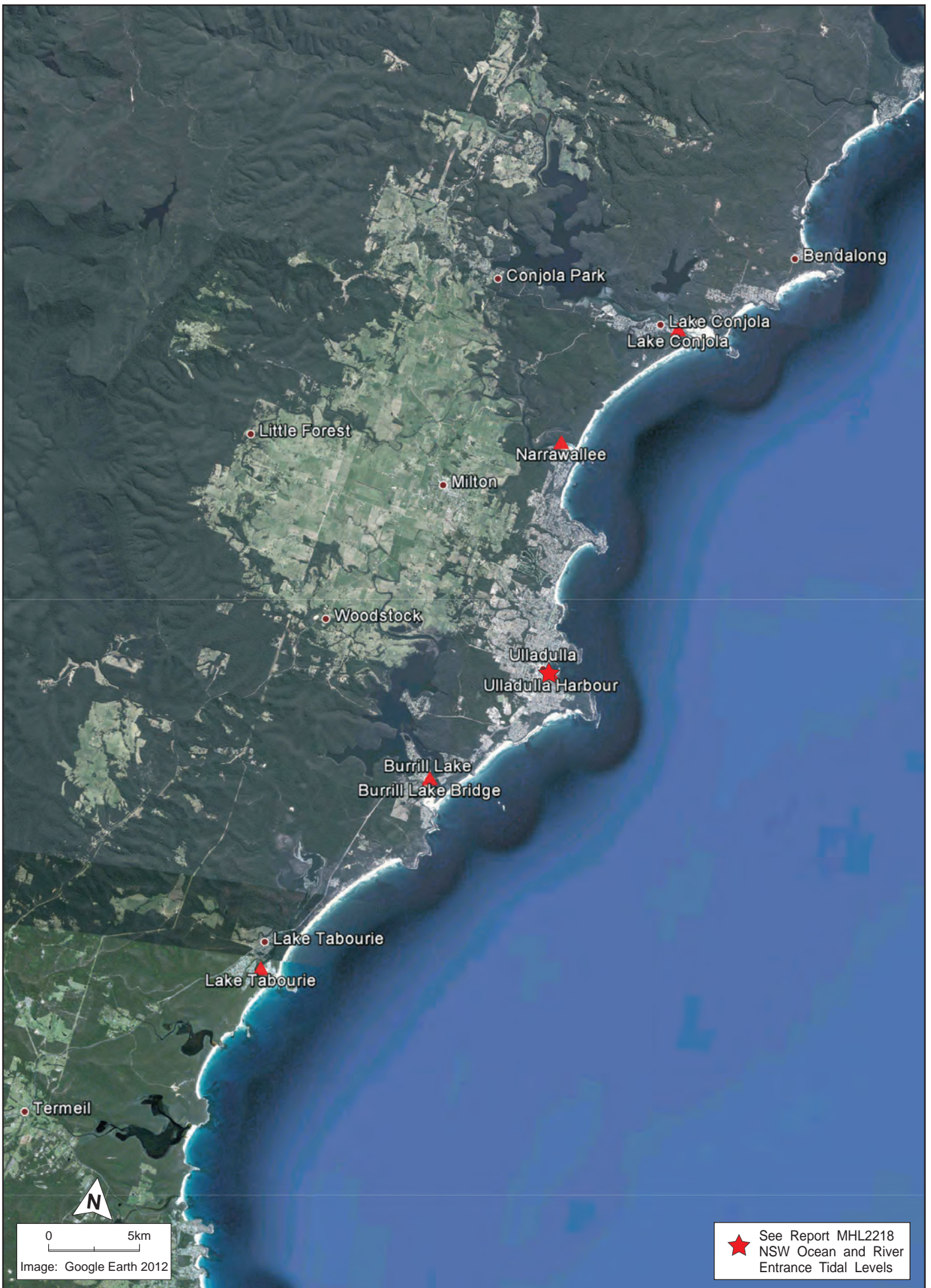
Public Works
Manly Hydraulics Laboratory

SWAN LAKE AT SWAN LAKE
2012-2013

MHL
Report 2218

Figure
238

DRAWING 2218-238



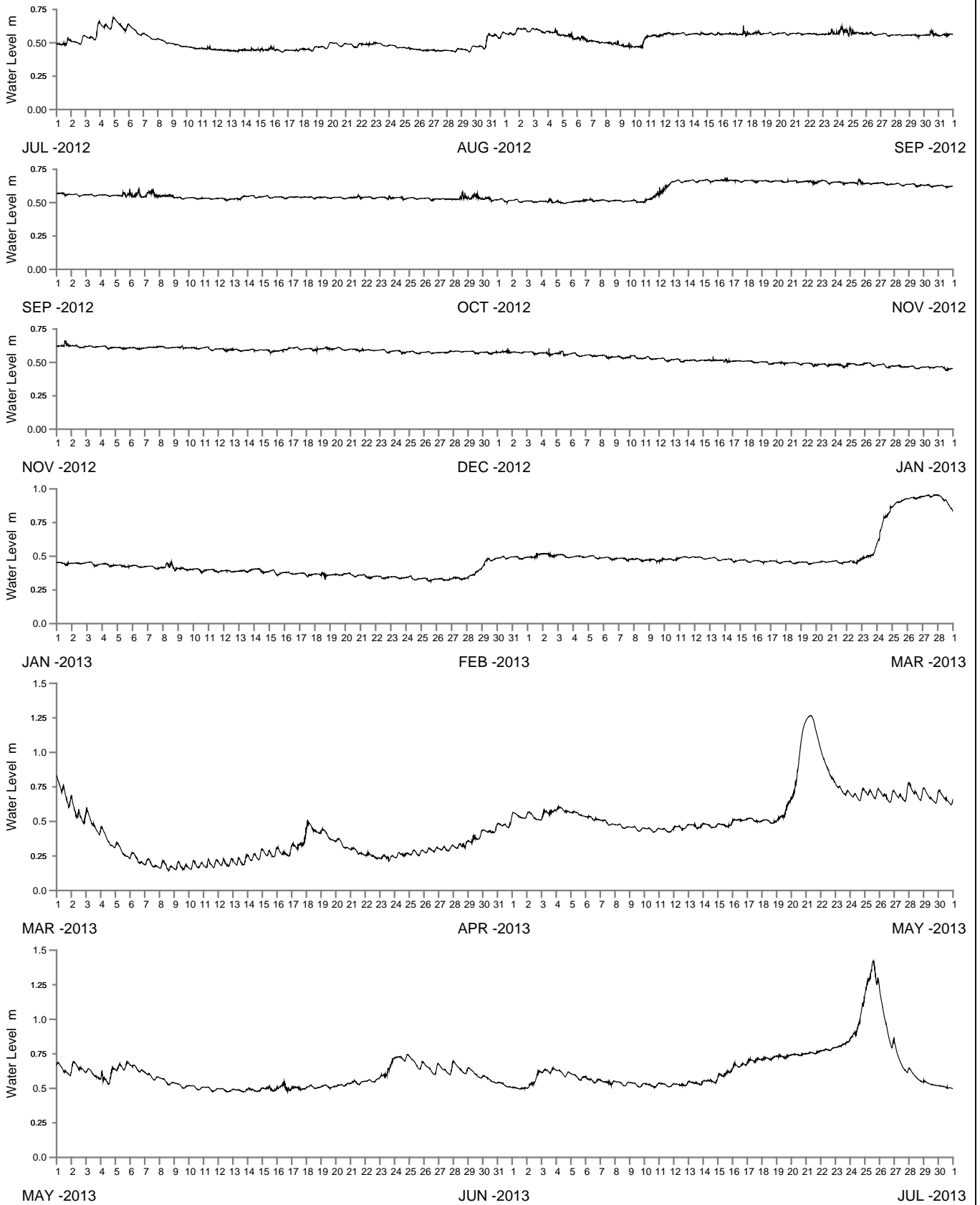
Public Works
 Manly Hydraulics Laboratory

**STATION LOCATIONS
 ULLADULLA REGION**

MHL
 Report 2218

Figure
239

DRAWING 2218-239.cdr



WATER LEVEL REFERENCED TO AUSTRALIAN HEIGHT DATUM

----- DATA LOSS



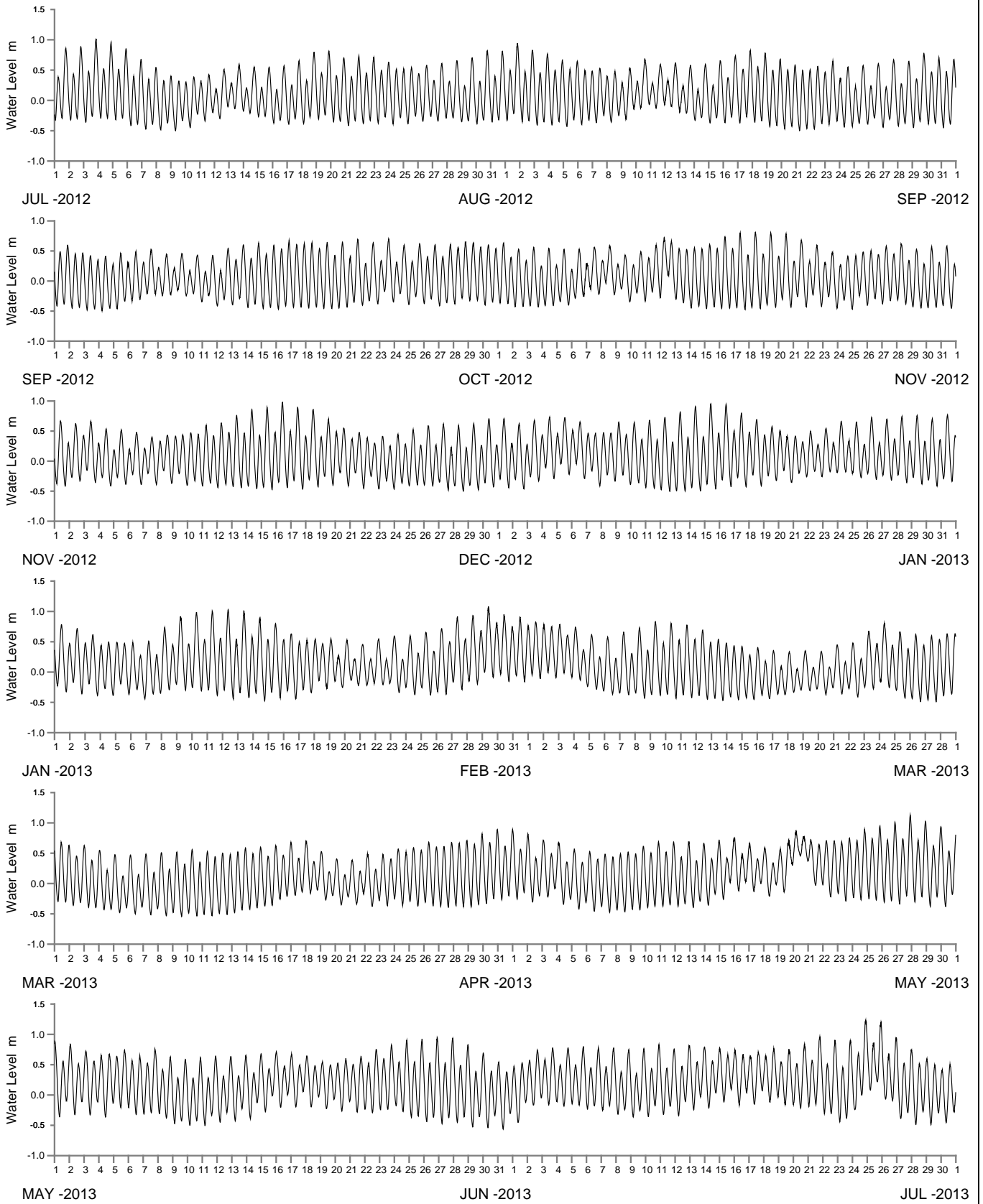
Public Works
Manly Hydraulics Laboratory

LAKE CONJOLA AT LAKE CONJOLA
2012-2013

MHL
Report 2218

Figure
240

DRAWING 2218-240



WATER LEVEL REFERENCED TO AUSTRALIAN HEIGHT DATUM

----- DATA LOSS



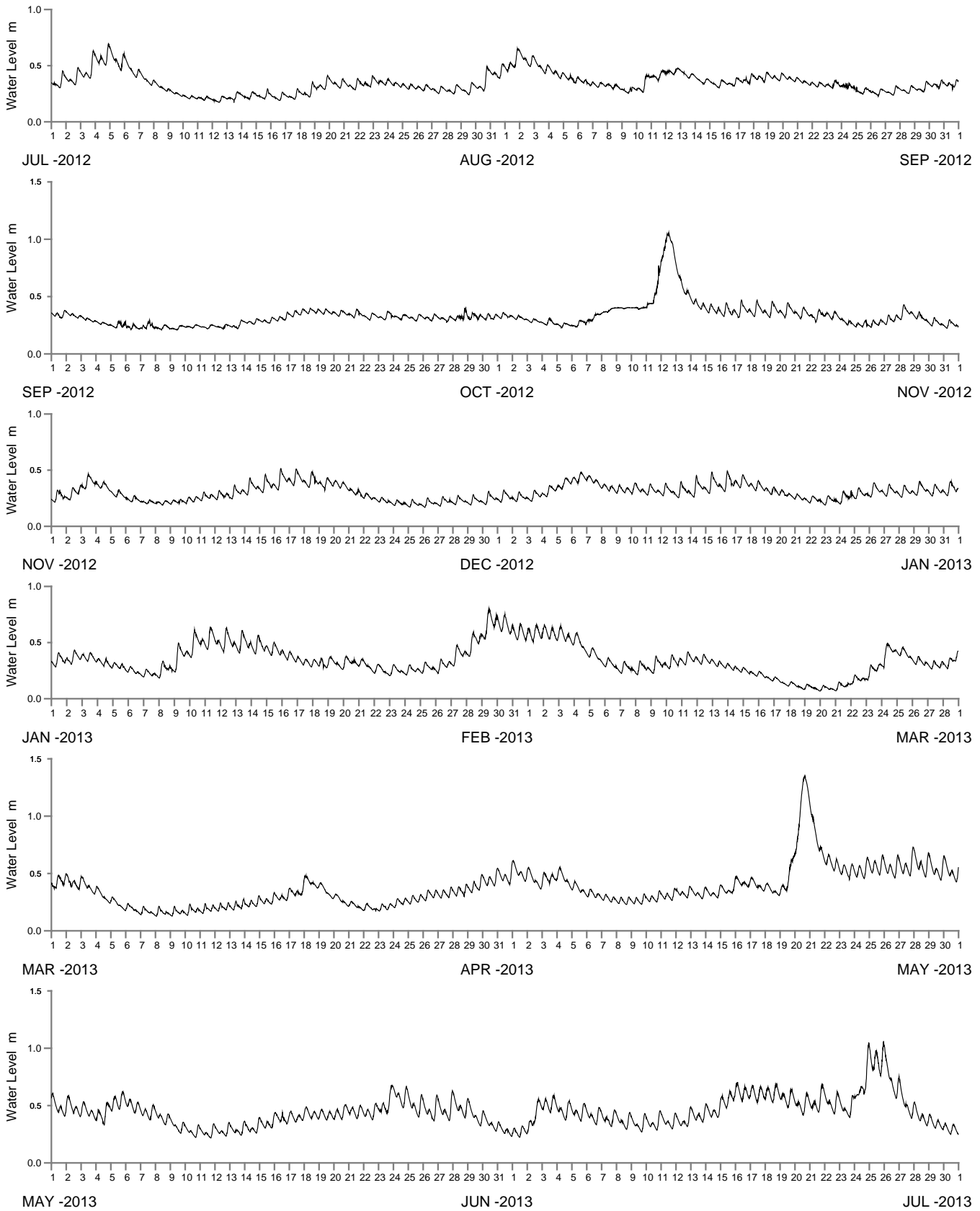
Public Works
Manly Hydraulics Laboratory

NARRAWALLEE INLET AT NARRAWALLEE
2012-2013

MHL
Report 2218

Figure
241

DRAWING 2218-241



WATER LEVEL REFERENCED TO AUSTRALIAN HEIGHT DATUM

----- DATA LOSS



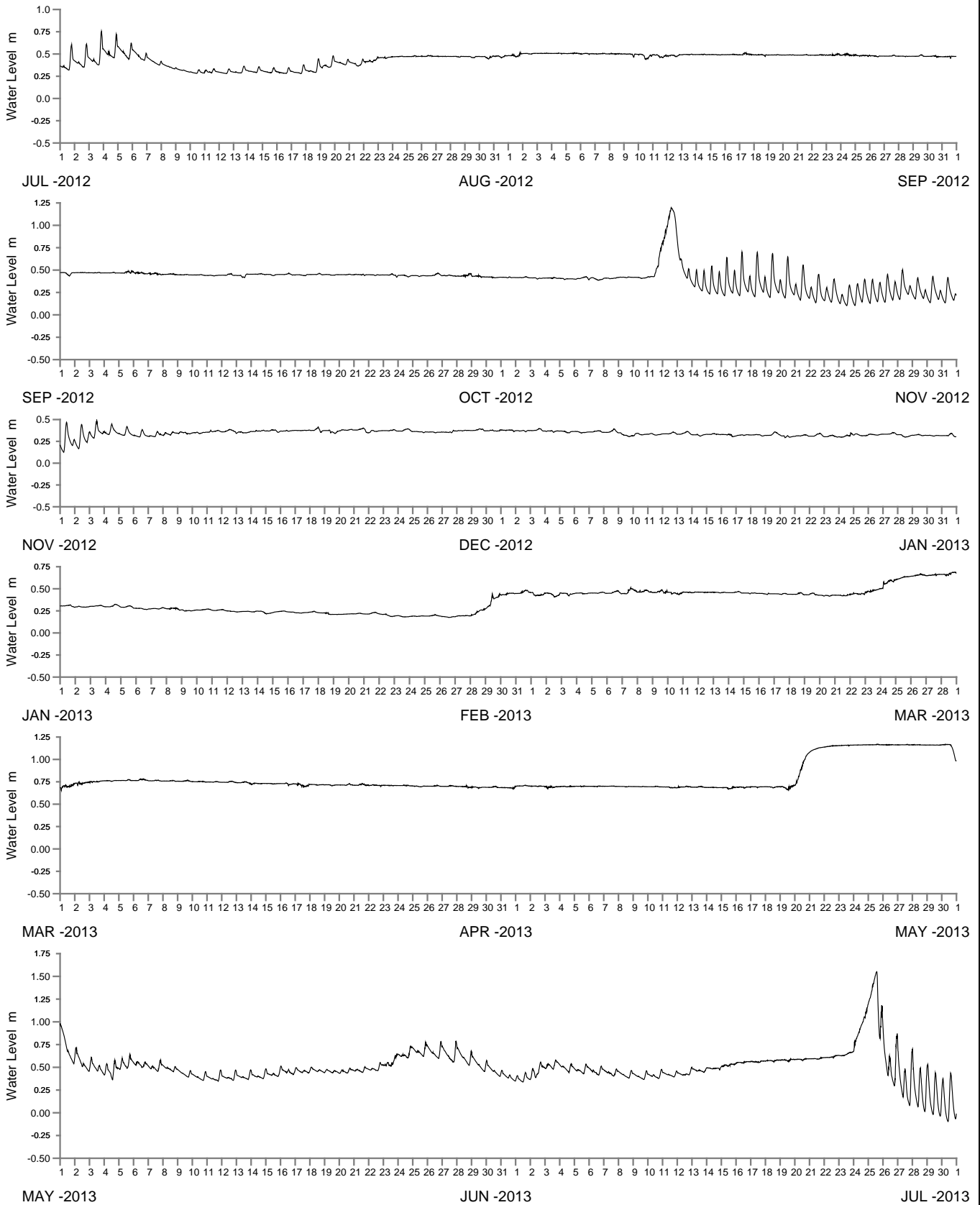
Public Works
Manly Hydraulics Laboratory

BURRILL LAKE AT BURRILL LAKE BRIDGE
2012-2013

MHL
Report 2218

Figure
242

DRAWING 2218-242



WATER LEVEL REFERENCED TO AUSTRALIAN HEIGHT DATUM

----- DATA LOSS



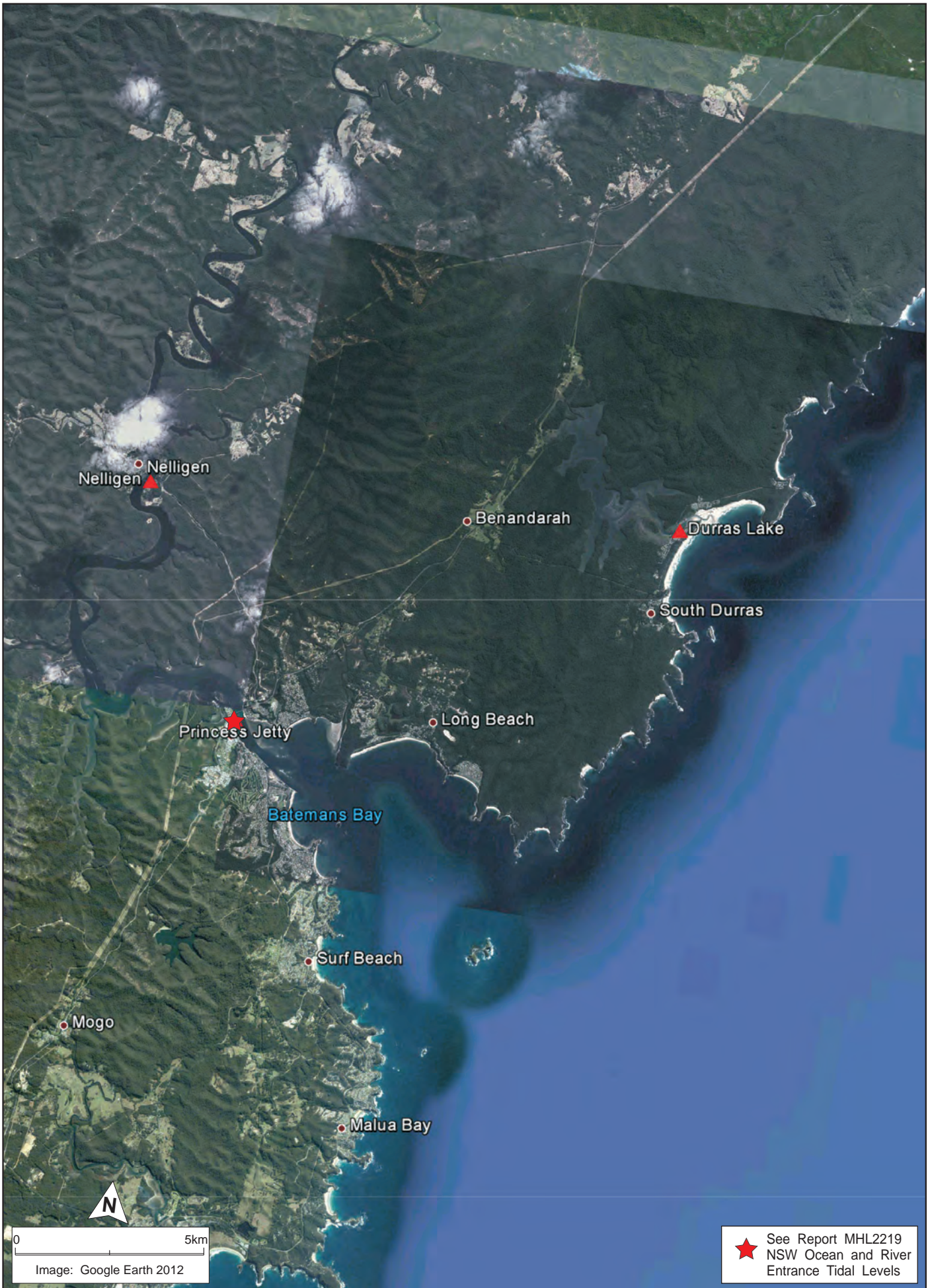
Public Works
Manly Hydraulics Laboratory

LAKE TABOURIE AT LAKE TABOURIE
2012-2013

MHL
Report 2218

Figure
243

DRAWING 2218-243



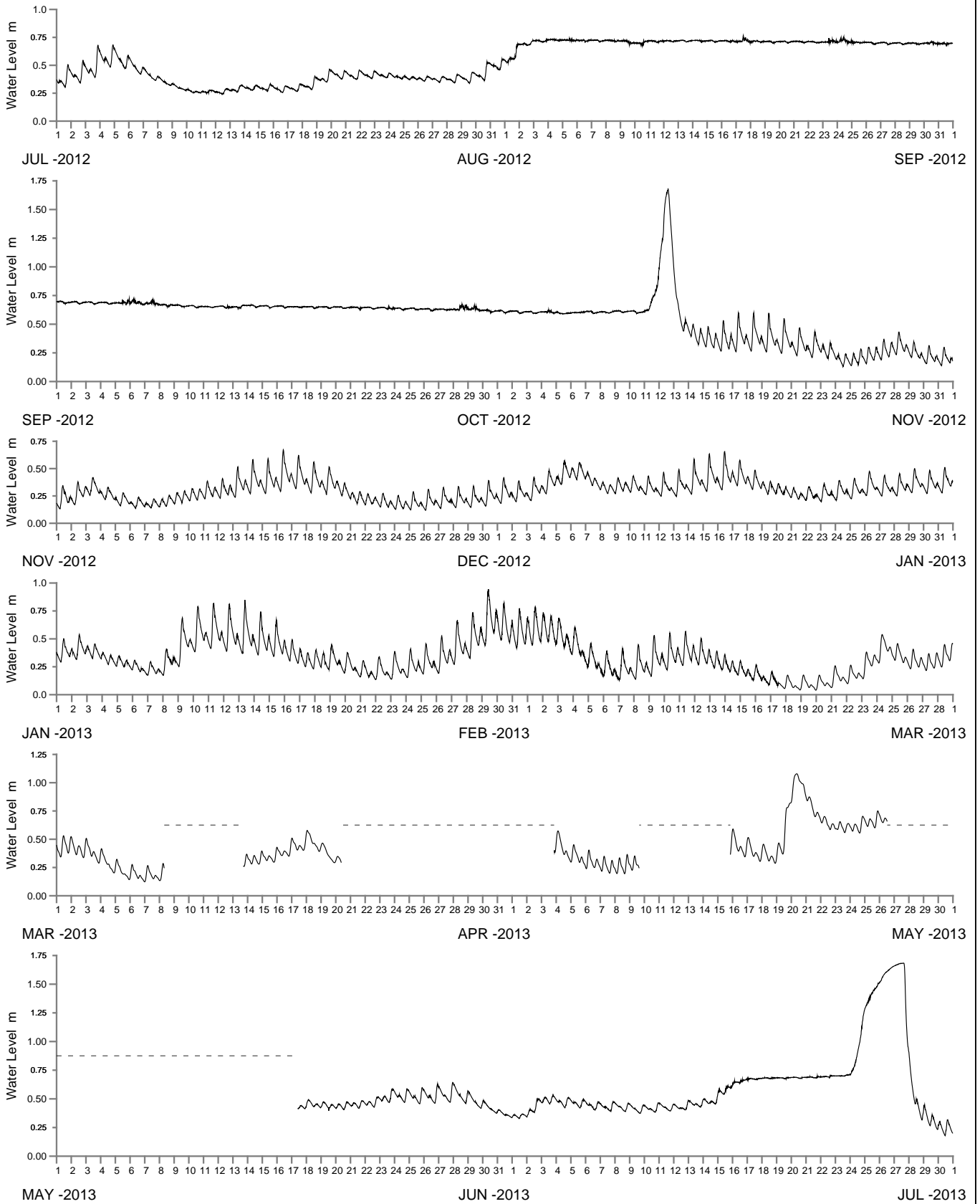
Public Works
 Manly Hydraulics Laboratory

**STATION LOCATIONS
 BATEMANS BAY REGION**

MHL
 Report 2218

Figure
 244

DRAWING 2218-244.cdr



WATER LEVEL REFERENCED TO AUSTRALIAN HEIGHT DATUM

----- DATA LOSS



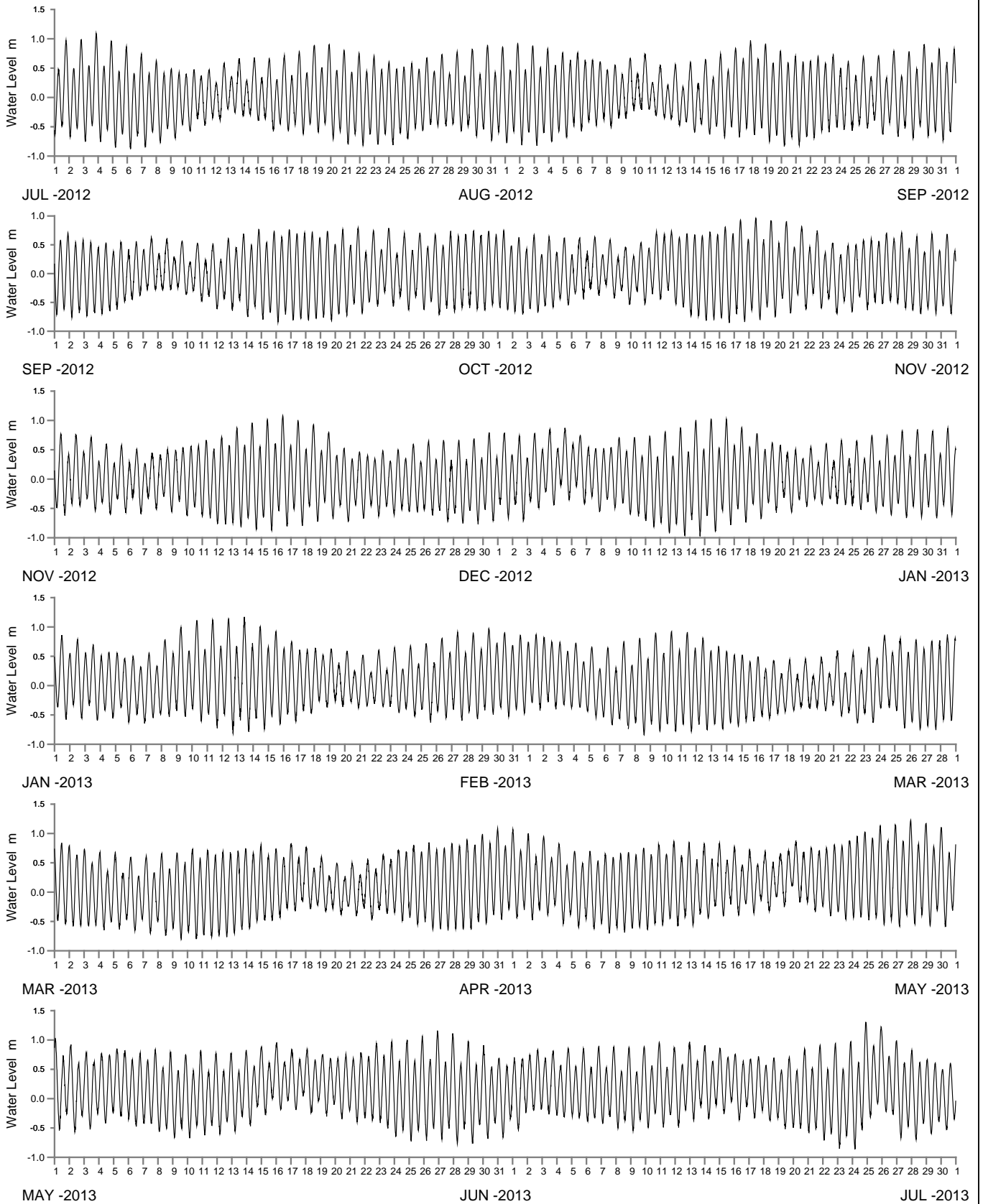
Public Works
Manly Hydraulics Laboratory

DURRAS LAKE AT DURRAS LAKE
2012-2013

MHL
Report 2218

Figure
245

DRAWING 2218-245



WATER LEVEL REFERENCED TO AUSTRALIAN HEIGHT DATUM

----- DATA LOSS



Public Works
Manly Hydraulics Laboratory

CLYDE RIVER AT NELLIGEN
2012-2013

MHL
Report 2218

Figure
246

DRAWING 2218-246



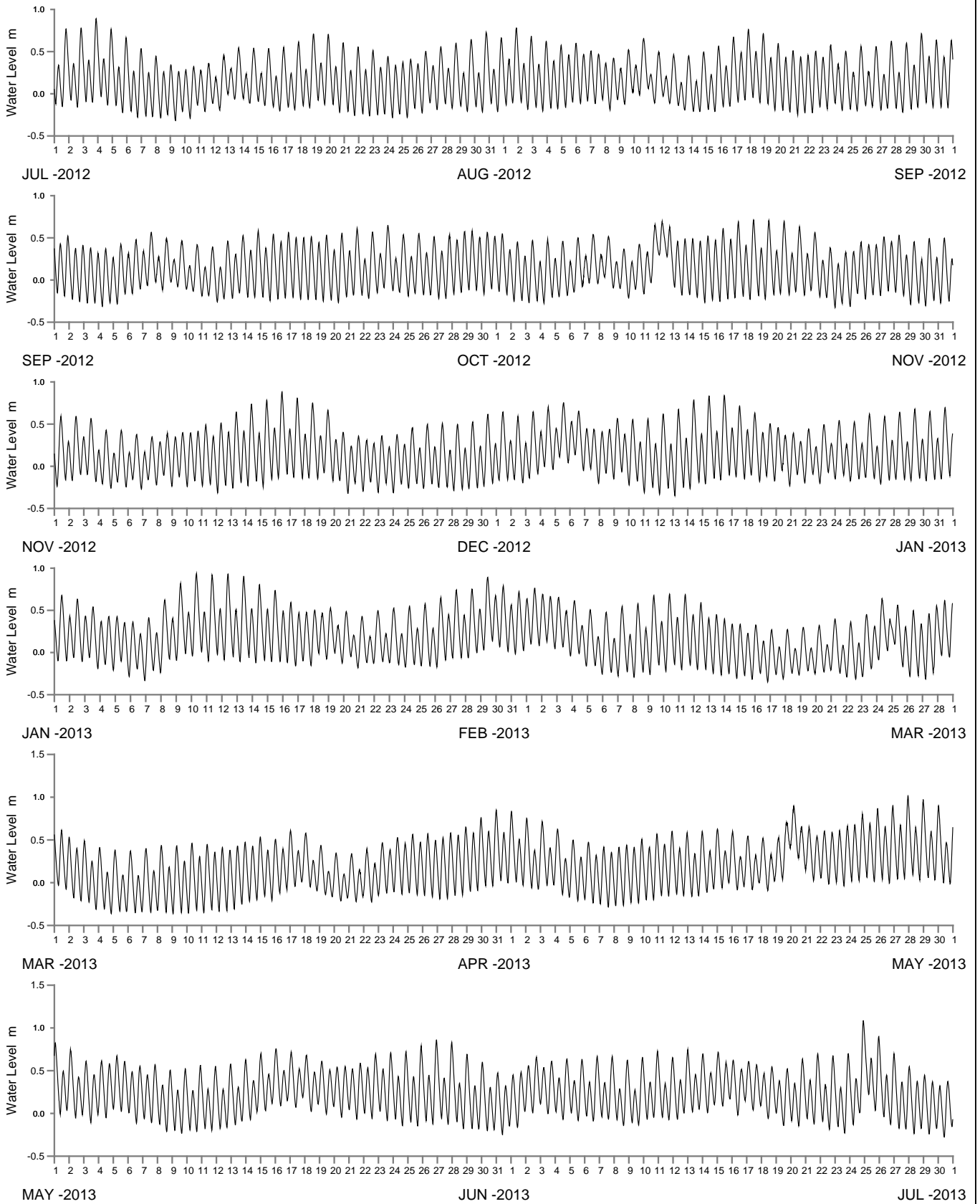
Public Works
Manly Hydraulics Laboratory

**STATION LOCATIONS
MORUYA RIVER REGION**

MHL
Report 2218

Figure
247

DRAWING 2218-247.cdr



WATER LEVEL REFERENCED TO AUSTRALIAN HEIGHT DATUM

----- DATA LOSS



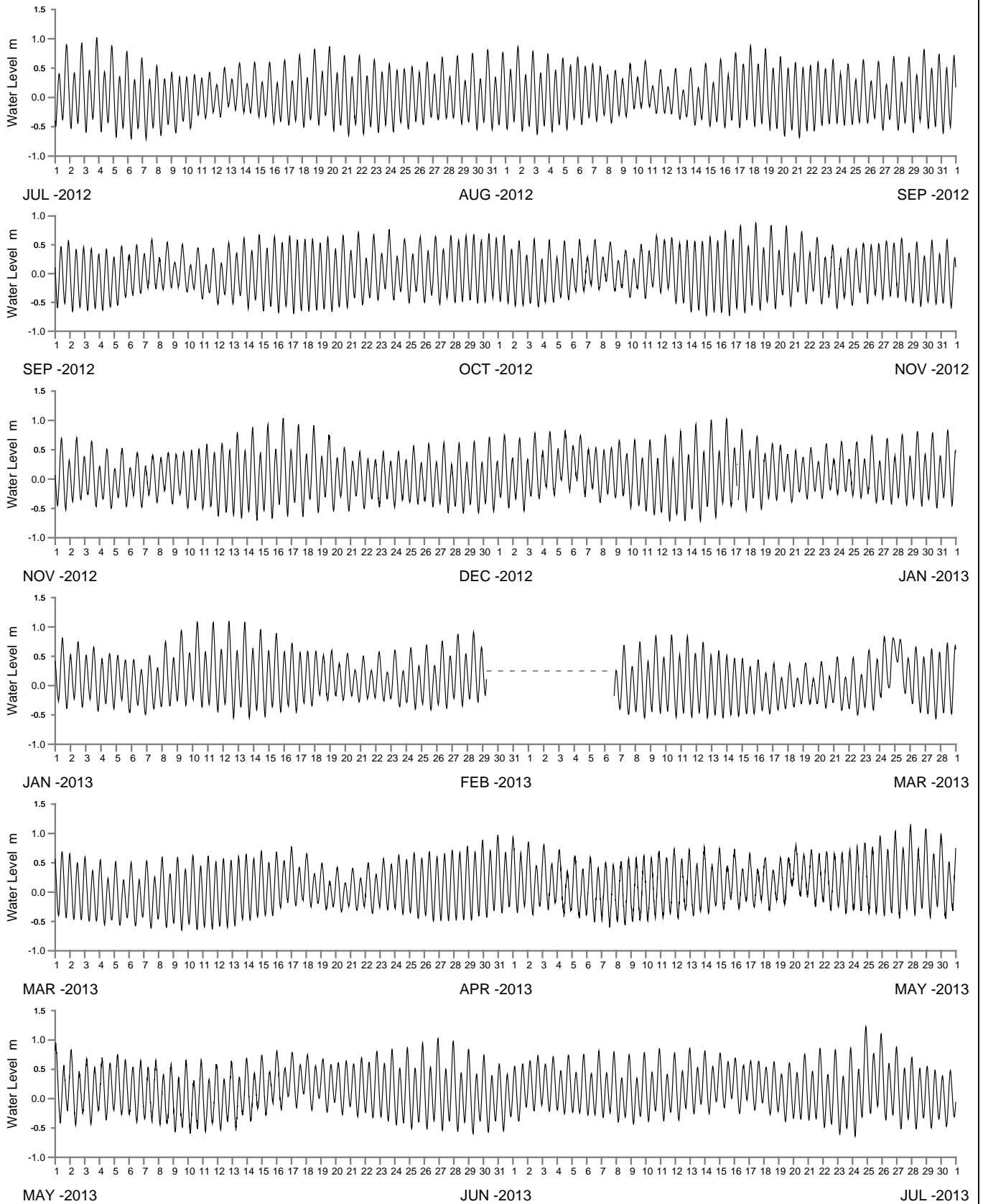
Public Works
Manly Hydraulics Laboratory

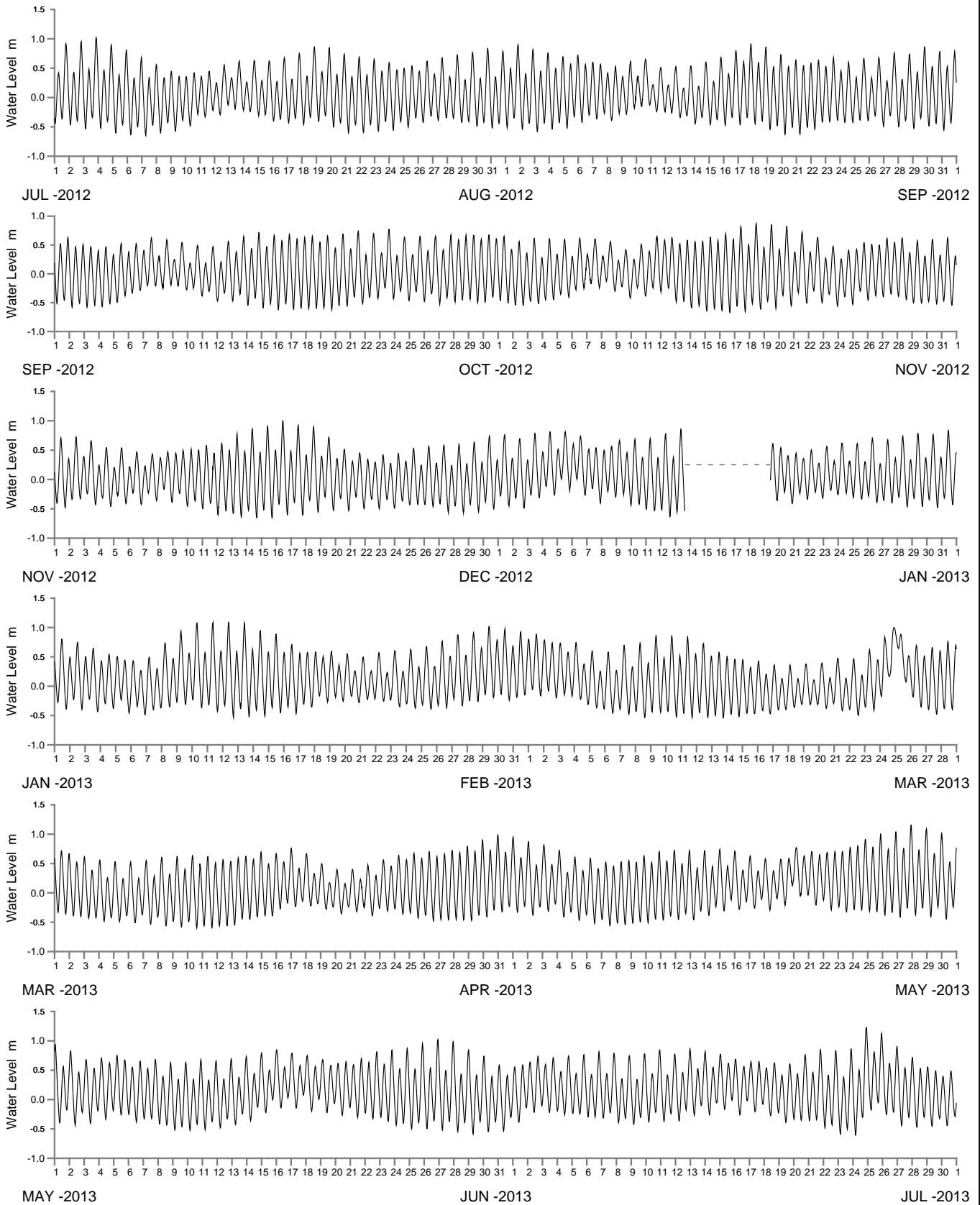
TOMAGA AT GEORGE BASS DRIVE
2012-2013

MHL
Report 2218

Figure
248

DRAWING 2218-248





WATER LEVEL REFERENCED TO AUSTRALIAN HEIGHT DATUM

----- DATA LOSS



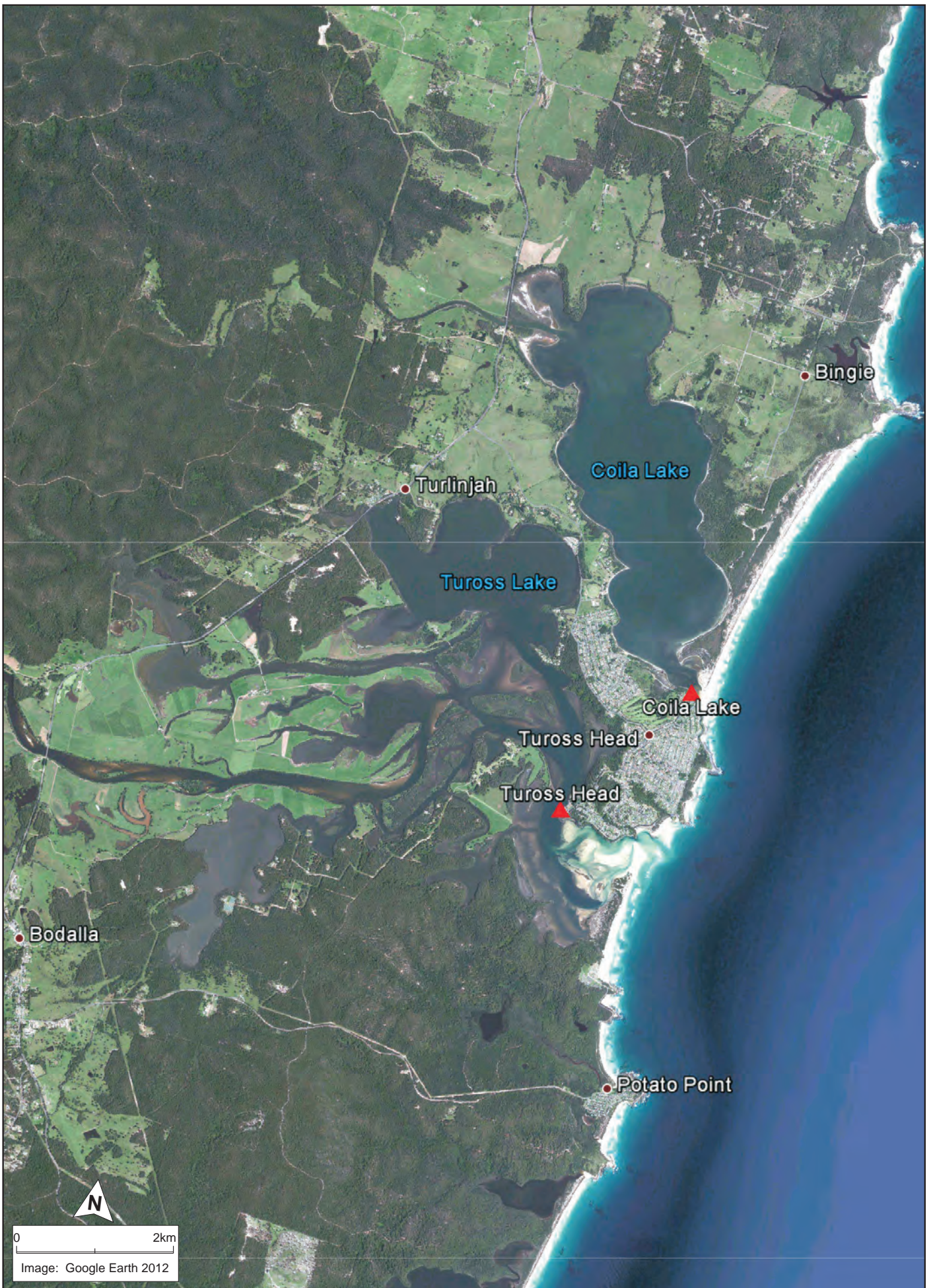
Public Works
Manly Hydraulics Laboratory

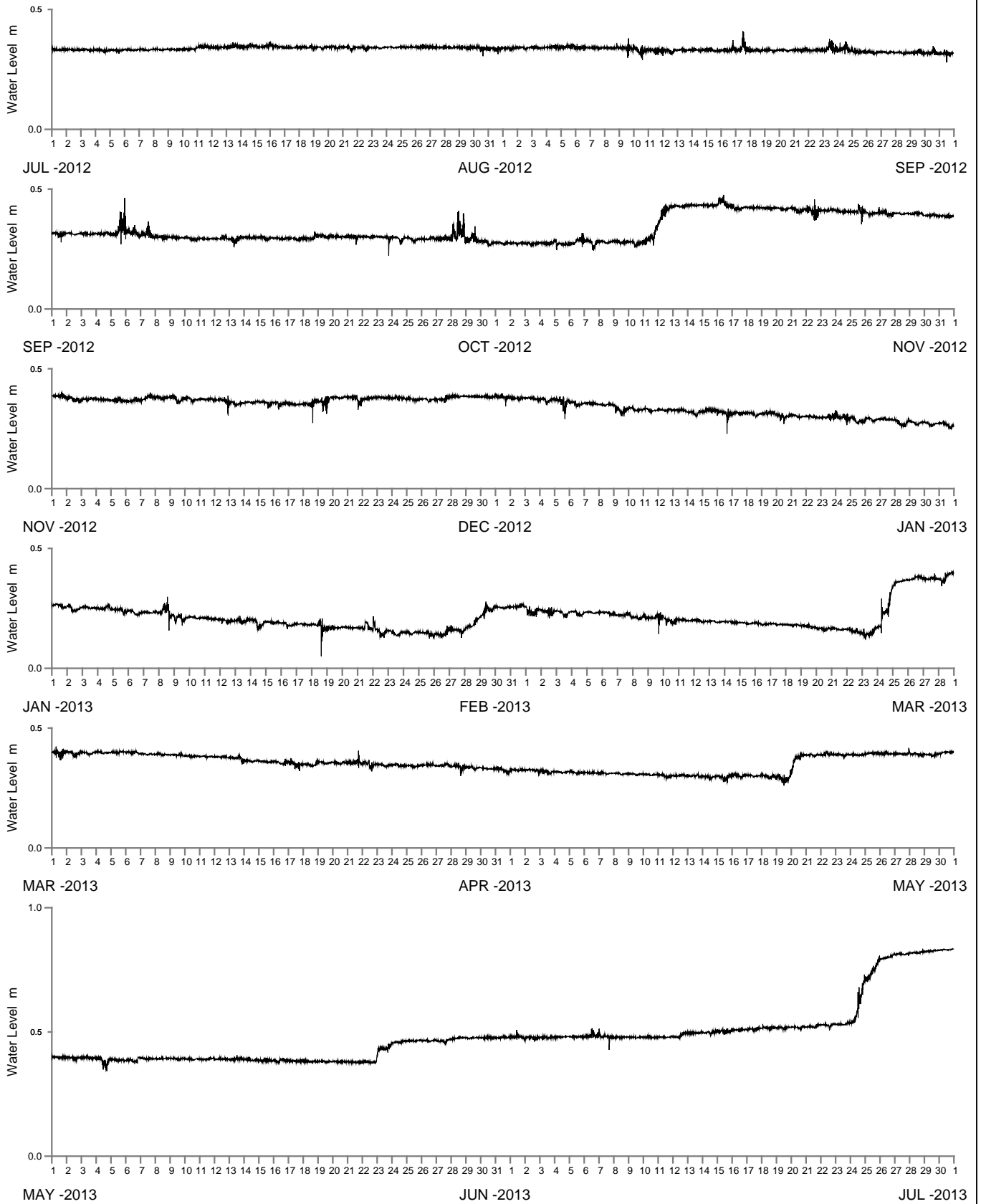
MORUYA RIVER AT MORUYA HOSPITAL
2012-2013

MHL
Report 2218

Figure
250

DRAWING 2218-250





WATER LEVEL REFERENCED TO AUSTRALIAN HEIGHT DATUM

----- DATA LOSS



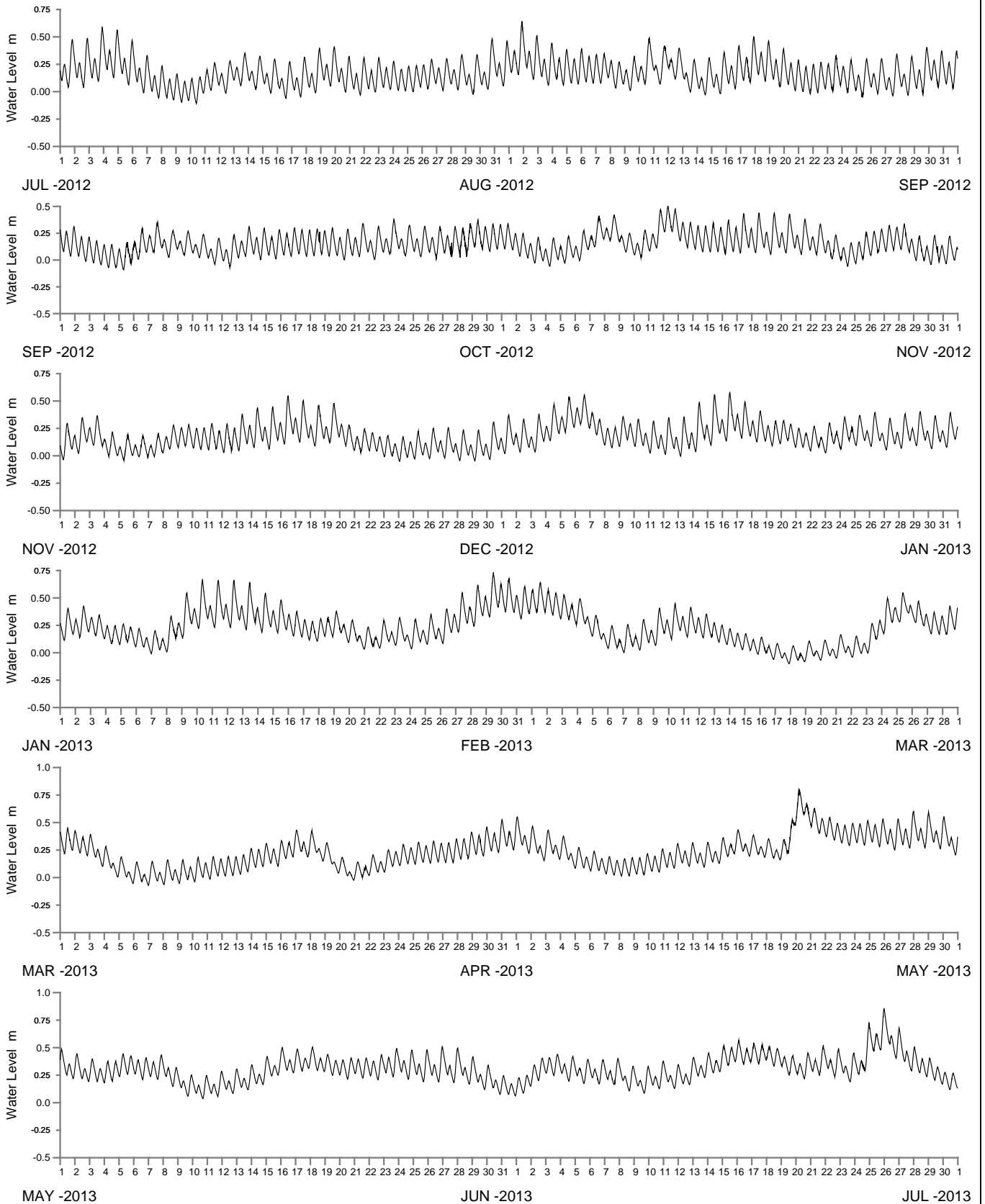
Public Works
Manly Hydraulics Laboratory

TUROSS RIVER AT COILA LAKE
2012-2013

MHL
Report 2218

Figure
252

DRAWING 2218-252



WATER LEVEL REFERENCED TO AUSTRALIAN HEIGHT DATUM

----- DATA LOSS



Public Works
Manly Hydraulics Laboratory

TUROSS RIVER AT TUROSS HEAD
2012-2013

MHL
Report 2218

Figure
253

DRAWING 2218-253



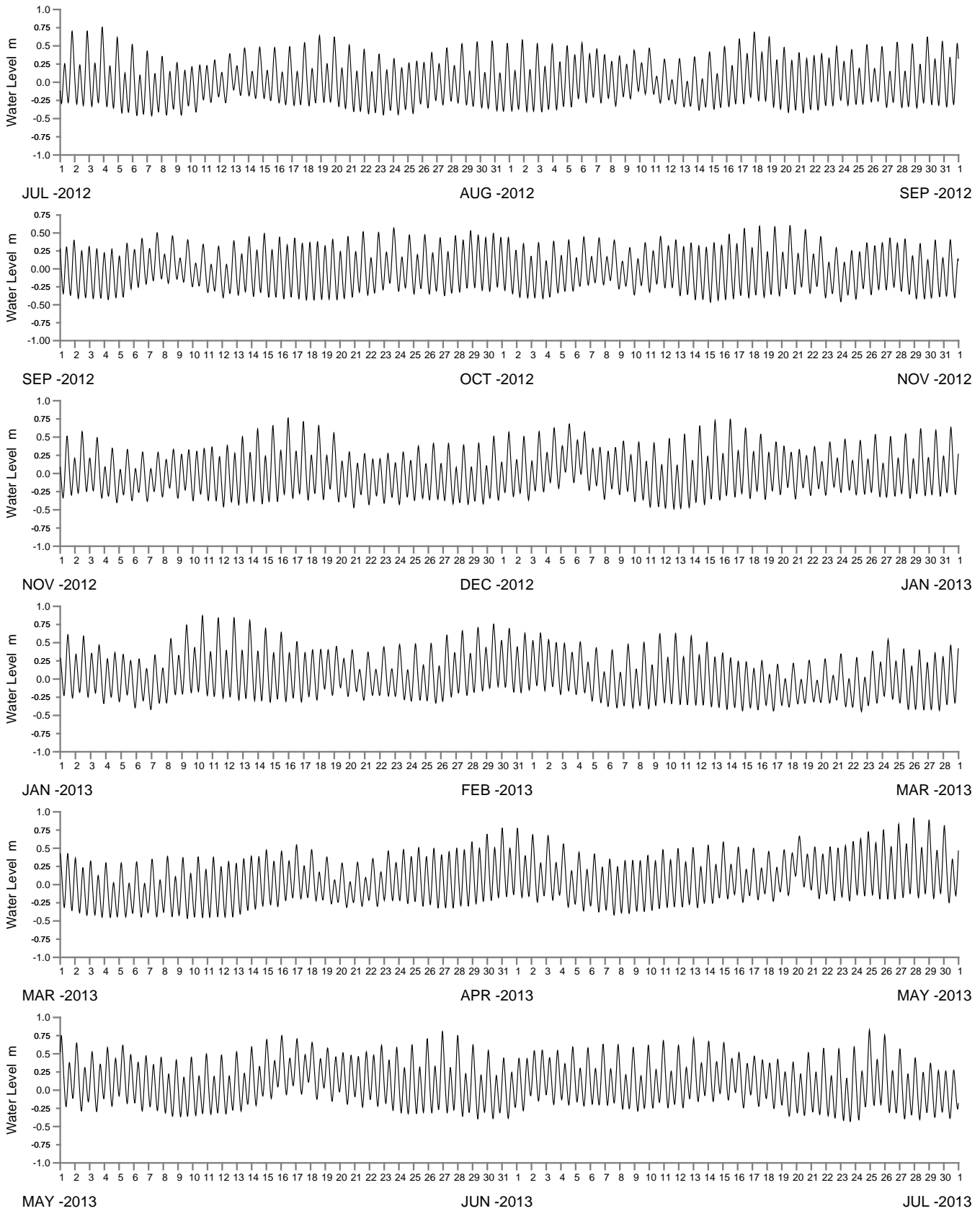
Public Works
Manly Hydraulics Laboratory

**STATION LOCATIONS
WAGONGA INLET AND WALLAGA LAKE**

MHL
Report 2218

Figure
254

DRAWING 2218-254.cdr



WATER LEVEL REFERENCED TO AUSTRALIAN HEIGHT DATUM

----- DATA LOSS



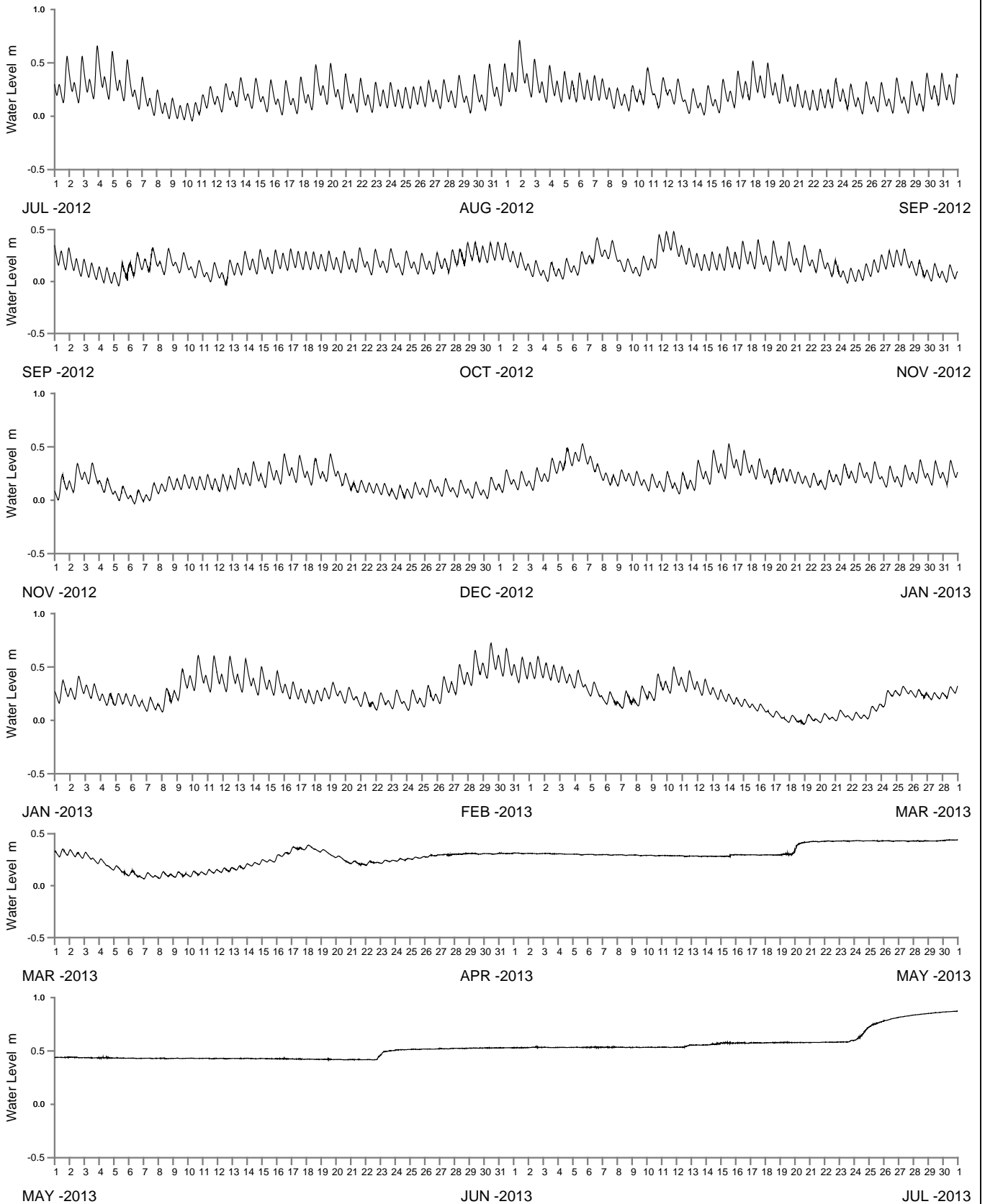
Public Works
Manly Hydraulics Laboratory

WAGONGA INLET AT BARLOWS BAY
2012-2013

MHL
Report 2218

Figure
255

DRAWING 2218-255



WATER LEVEL REFERENCED TO AUSTRALIAN HEIGHT DATUM

----- DATA LOSS



Public Works
Manly Hydraulics Laboratory

WALLAGA LAKE AT REGATTA POINT
2012-2013

MHL
Report 2218

Figure
256

DRAWING 2218-256



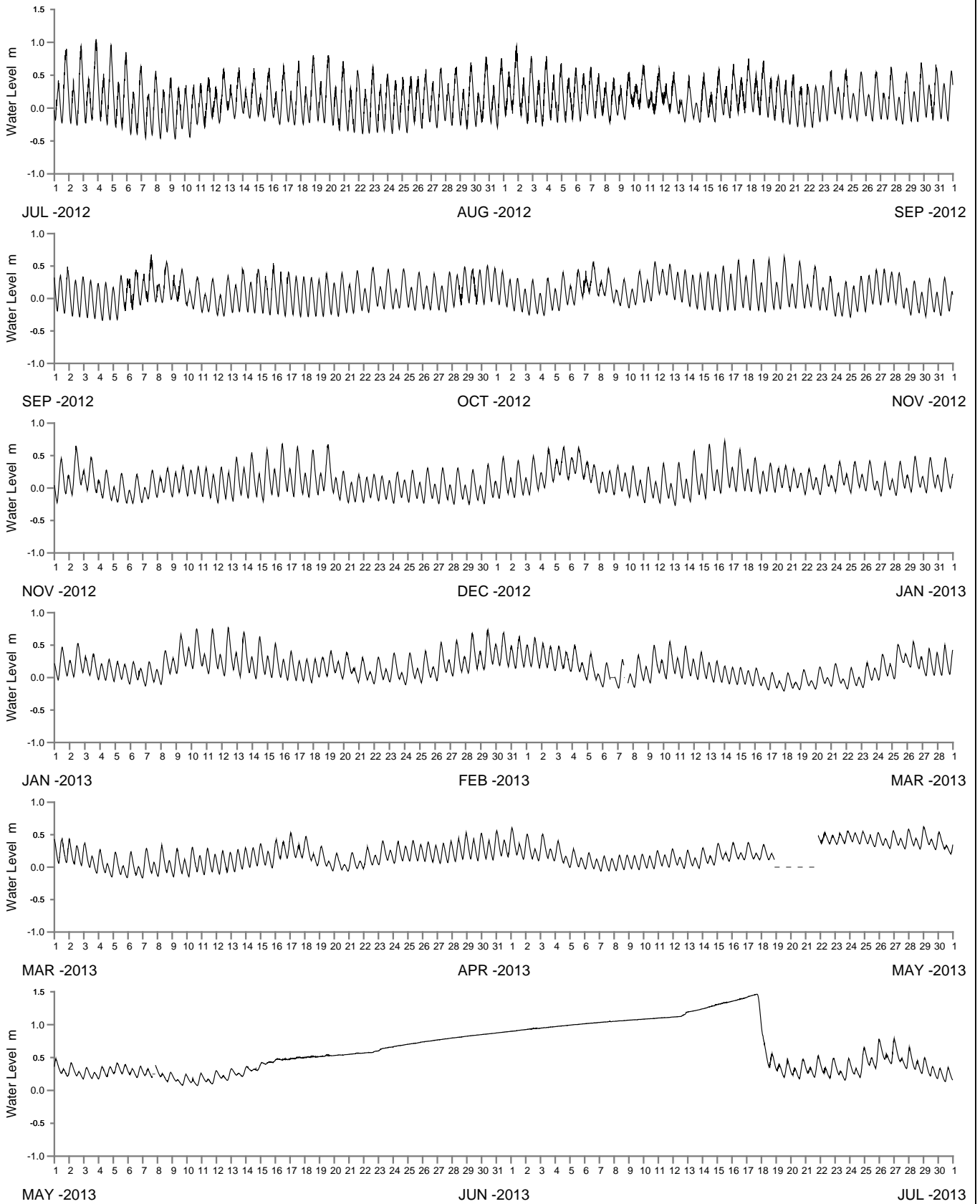
Public Works
Manly Hydraulics Laboratory

STATION LOCATIONS
BERMAGUI AND BEGA RIVER REGION

MHL
Report 2218

Figure
257

DRAWING 2218-257.cdr



WATER LEVEL REFERENCED TO AUSTRALIAN HEIGHT DATUM

----- DATA LOSS



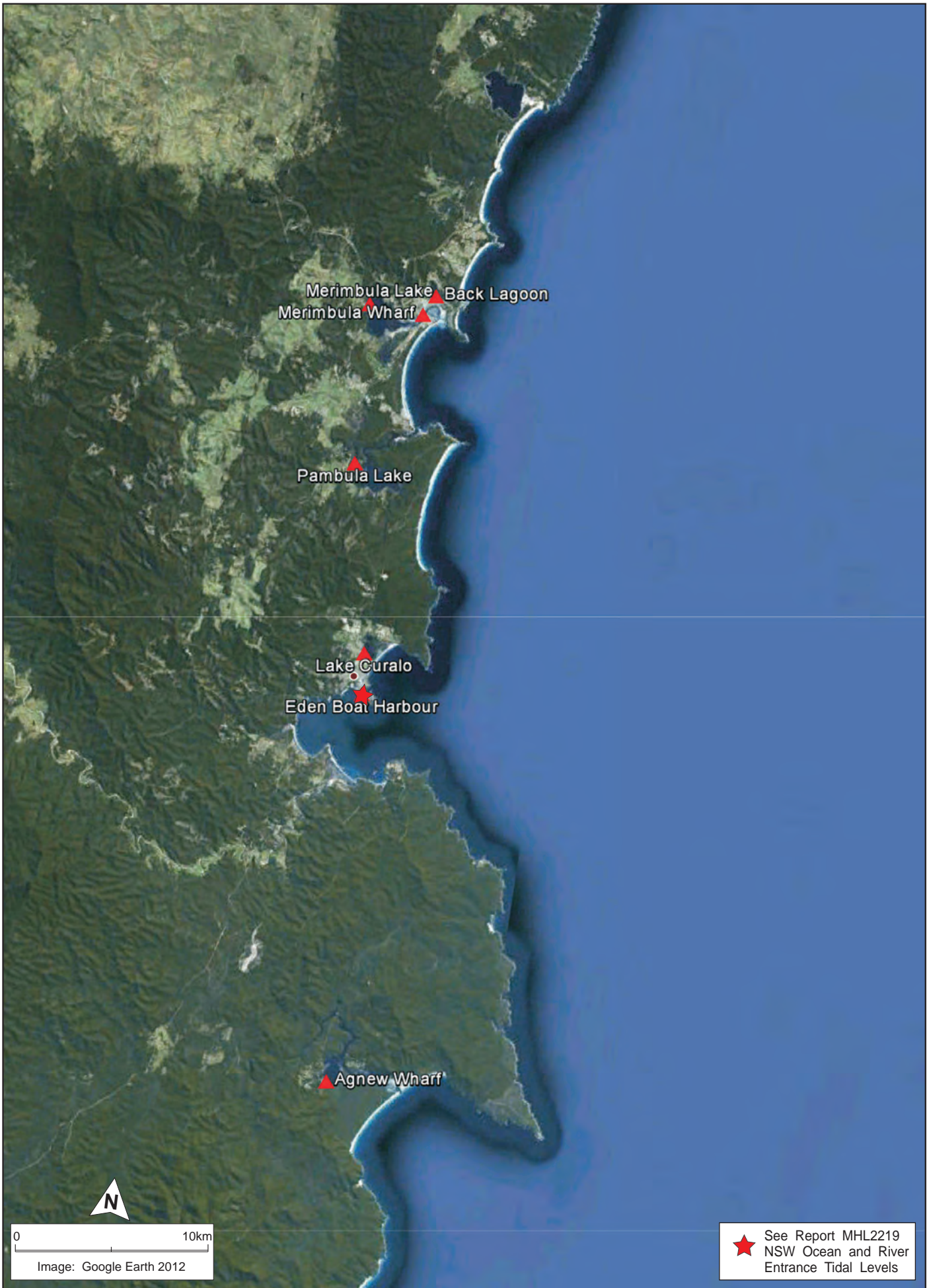
Public Works
Manly Hydraulics Laboratory

BEGA RIVER AT BEGA RIVER
2012-2013

MHL
Report 2218

Figure
258

DRAWING 2218-258



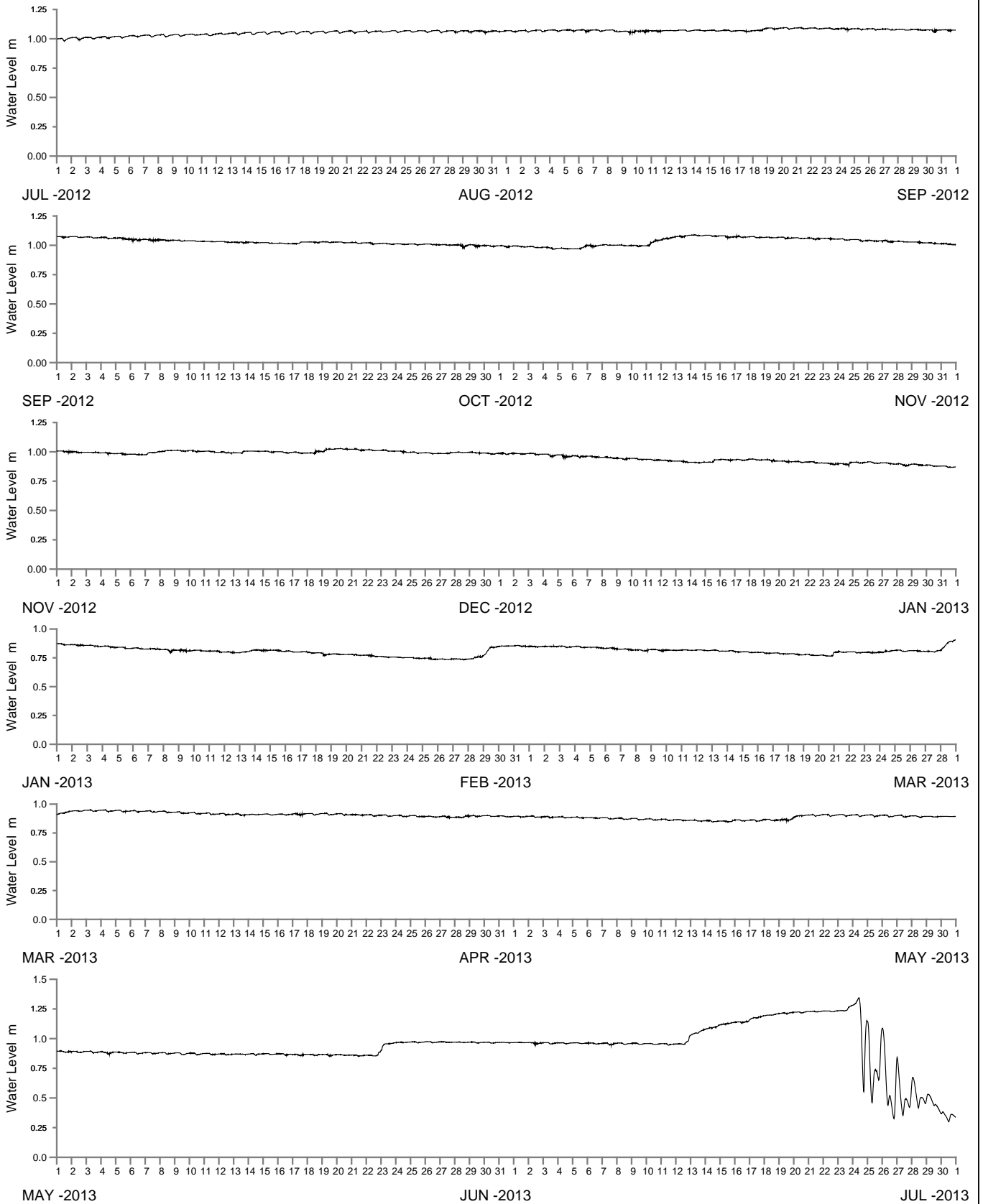
Public Works
Manly Hydraulics Laboratory

**STATION LOCATIONS
EDEN REGION**

MHL
Report 2219

Figure
259

DRAWING 2219-259.cdr



WATER LEVEL REFERENCED TO AUSTRALIAN HEIGHT DATUM

----- DATA LOSS



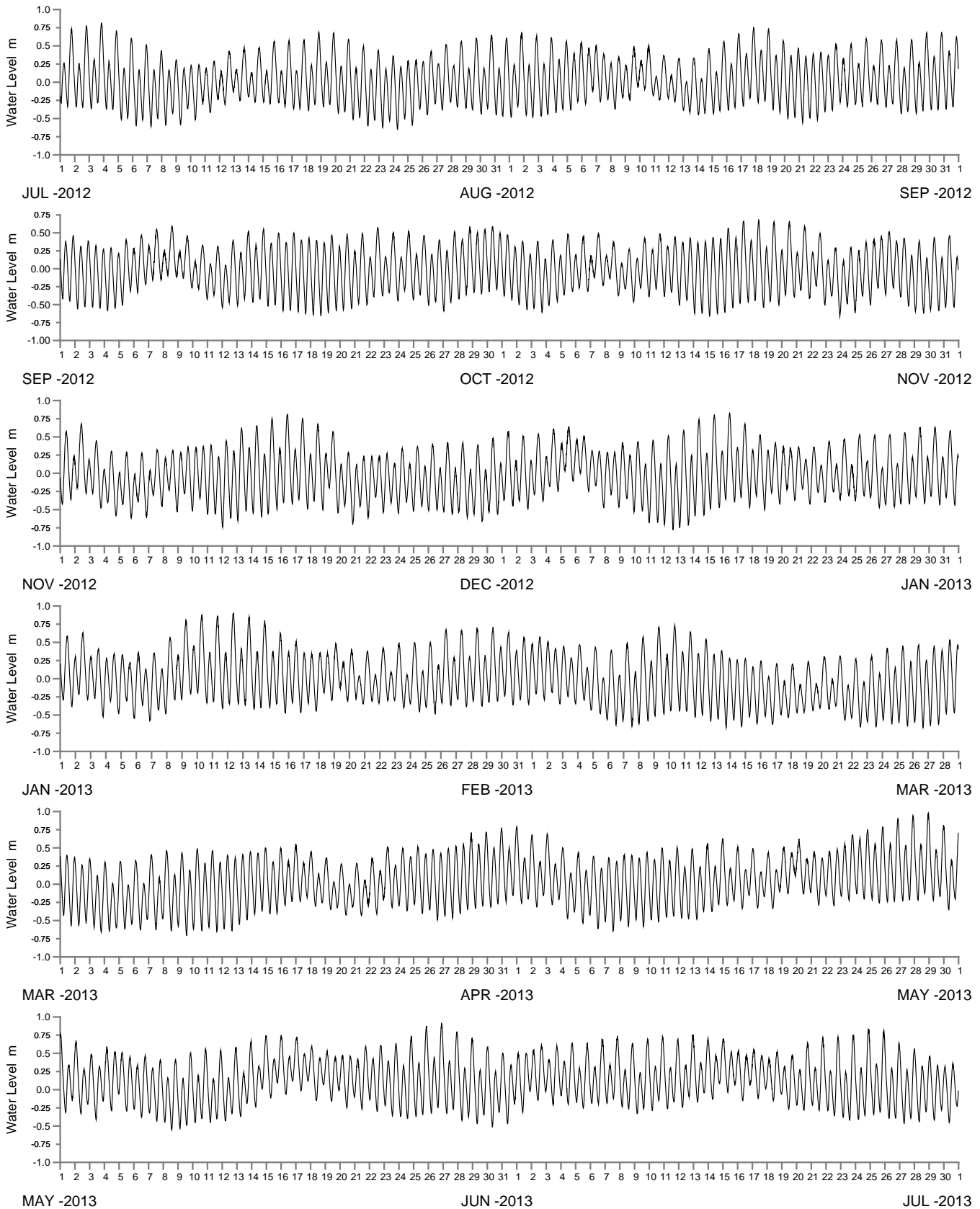
Public Works
Manly Hydraulics Laboratory

BACK LAGOON AT BACK LAGOON
2012-2013

MHL
Report 2218

Figure
260

DRAWING 2218-260



WATER LEVEL REFERENCED TO AUSTRALIAN HEIGHT DATUM

----- DATA LOSS



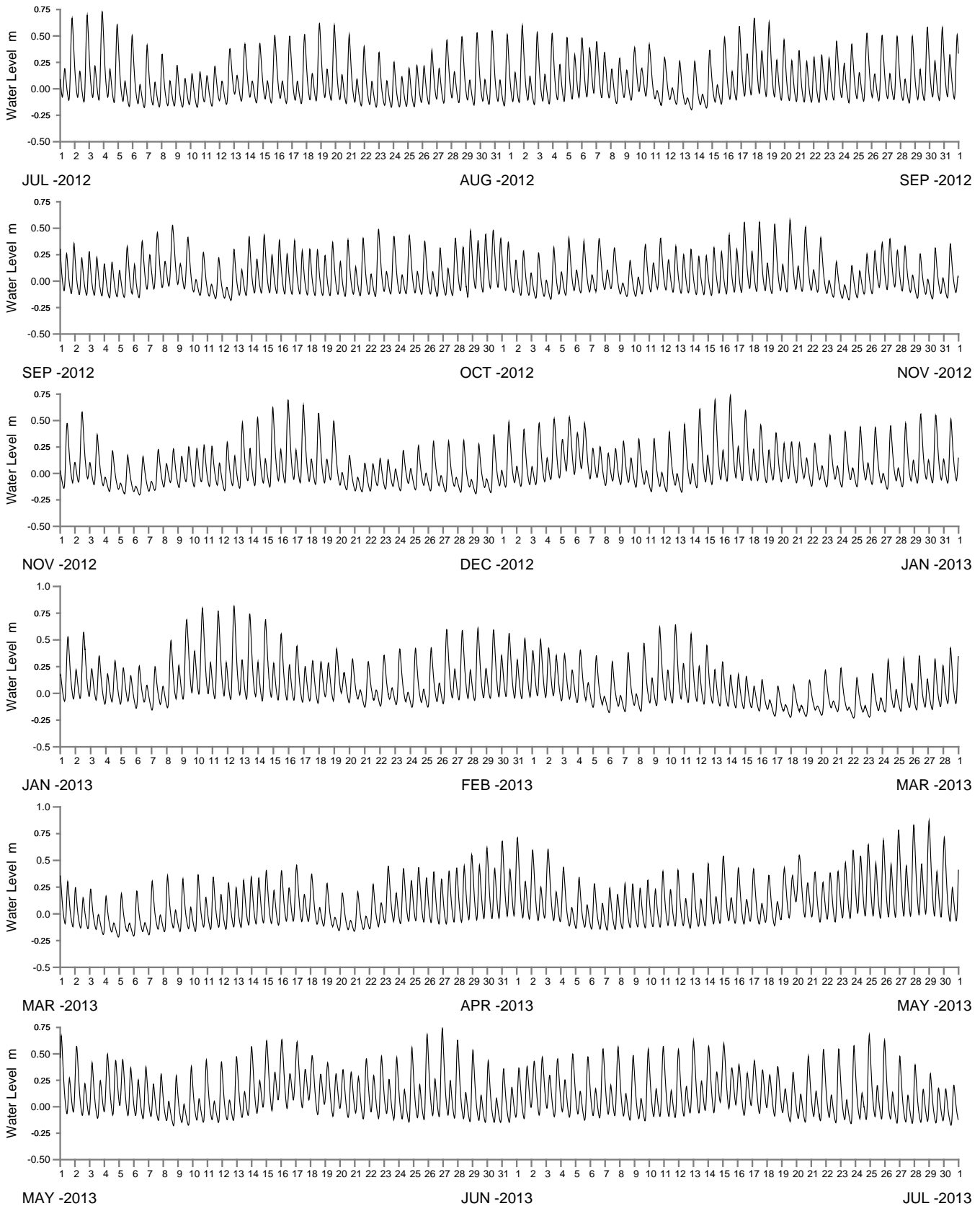
Public Works
Manly Hydraulics Laboratory

MERIMBULA LAKE AT MERIMBULA WHARF
2012-2013

MHL
Report 2218

Figure
261

DRAWING 2218-261



WATER LEVEL REFERENCED TO AUSTRALIAN HEIGHT DATUM

----- DATA LOSS



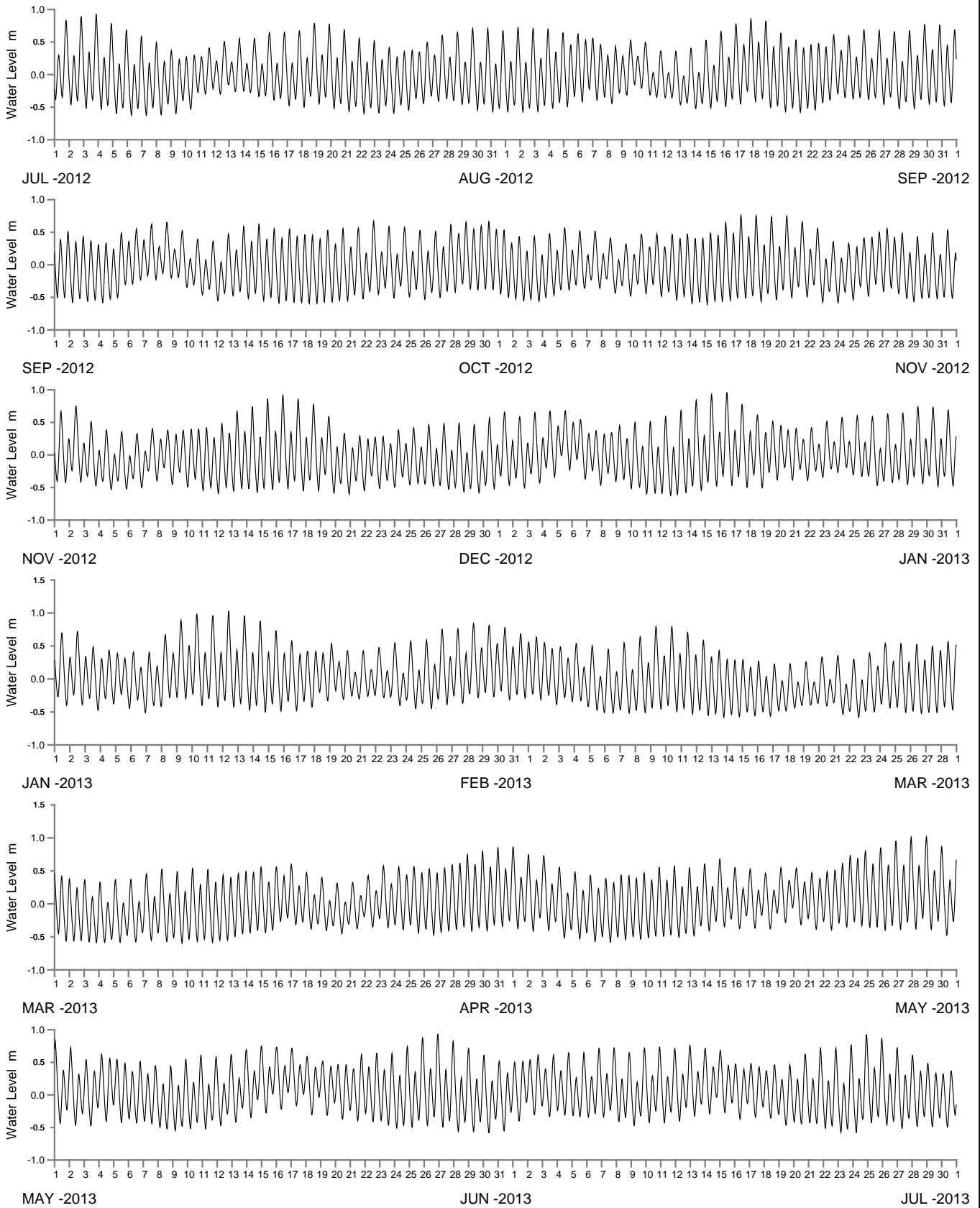
Public Works
Manly Hydraulics Laboratory

MERIMBULA LAKE AT MERIMBULA LAKE
2012-2013

MHL
Report 2218

Figure
262

DRAWING 2218-262



WATER LEVEL REFERENCED TO AUSTRALIAN HEIGHT DATUM

----- DATA LOSS



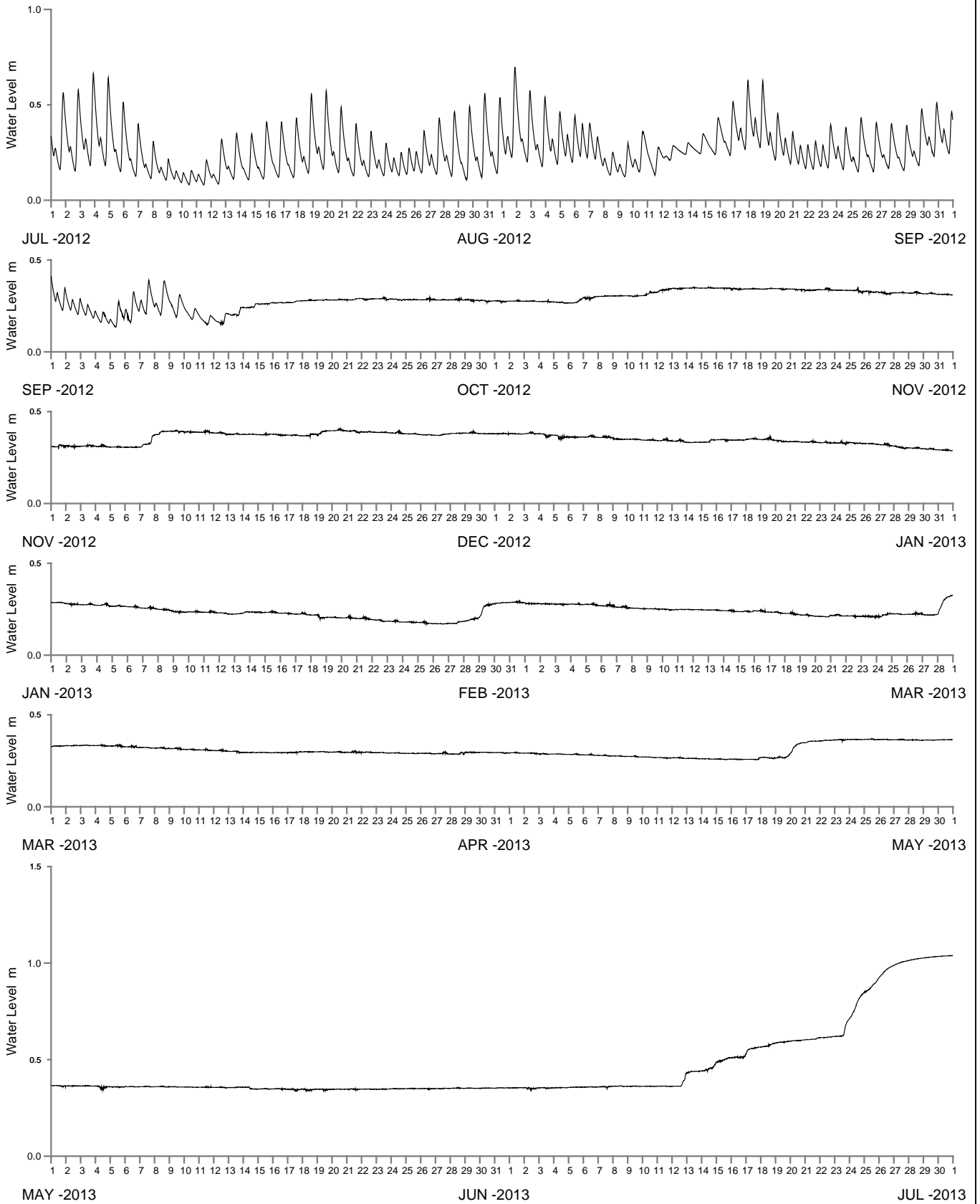
Public Works
Manly Hydraulics Laboratory

PAMBULA LAKE AT PAMBULA LAKE
2012-2013

MHL
Report 2218

Figure
263

DRAWING 2218-263



WATER LEVEL REFERENCED TO AUSTRALIAN HEIGHT DATUM

----- DATA LOSS



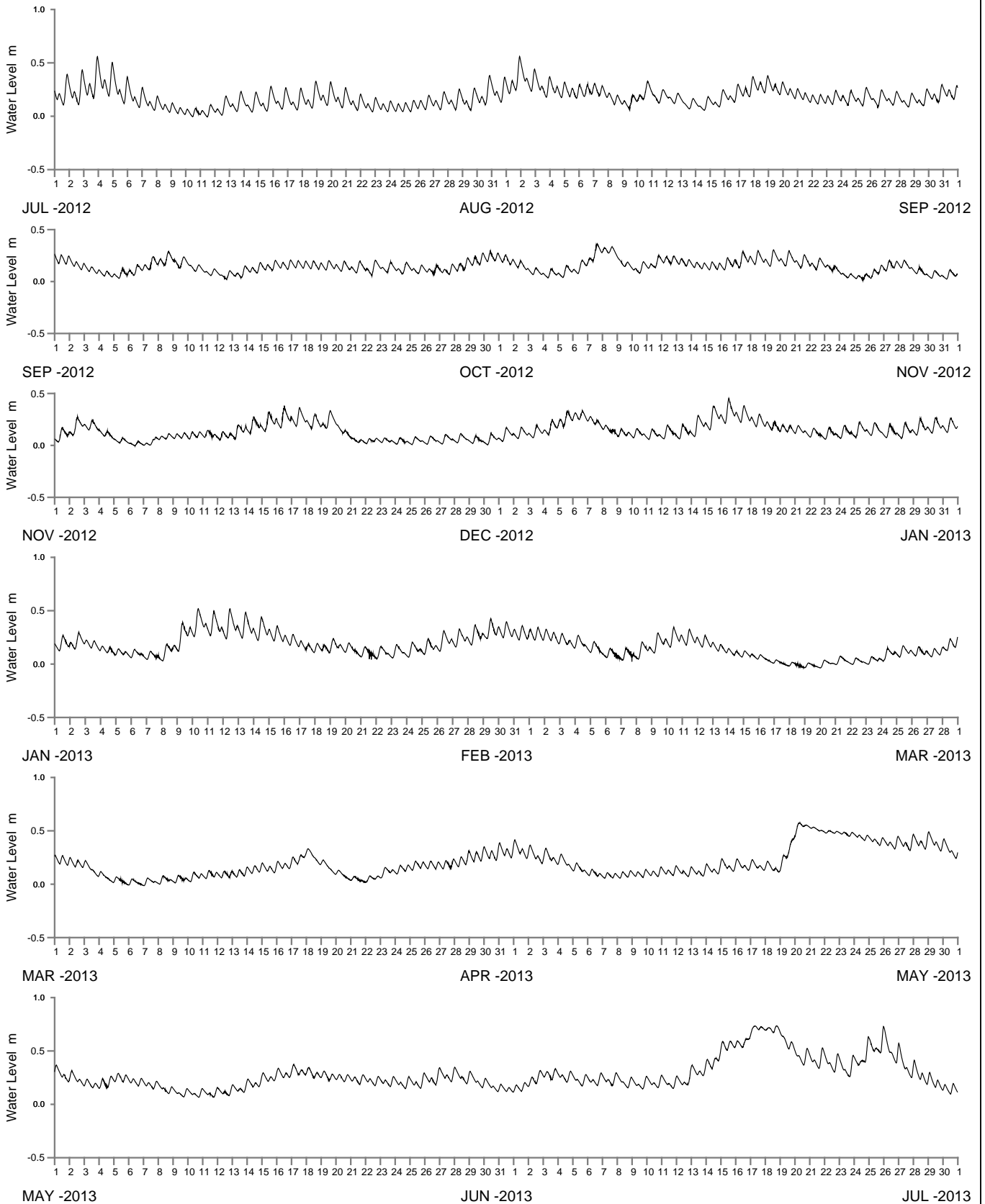
Public Works
Manly Hydraulics Laboratory

LAKE CURALO AT LAKE CURALO
2012-2013

MHL
Report 2218

Figure
264

DRAWING 2218-264



WATER LEVEL REFERENCED TO AUSTRALIAN HEIGHT DATUM

----- DATA LOSS



Public Works
Manly Hydraulics Laboratory

WONBOYN RIVER AT AGNEW WHARF
2012-2013

MHL
Report 2218

Figure
265

DRAWING 2218-265