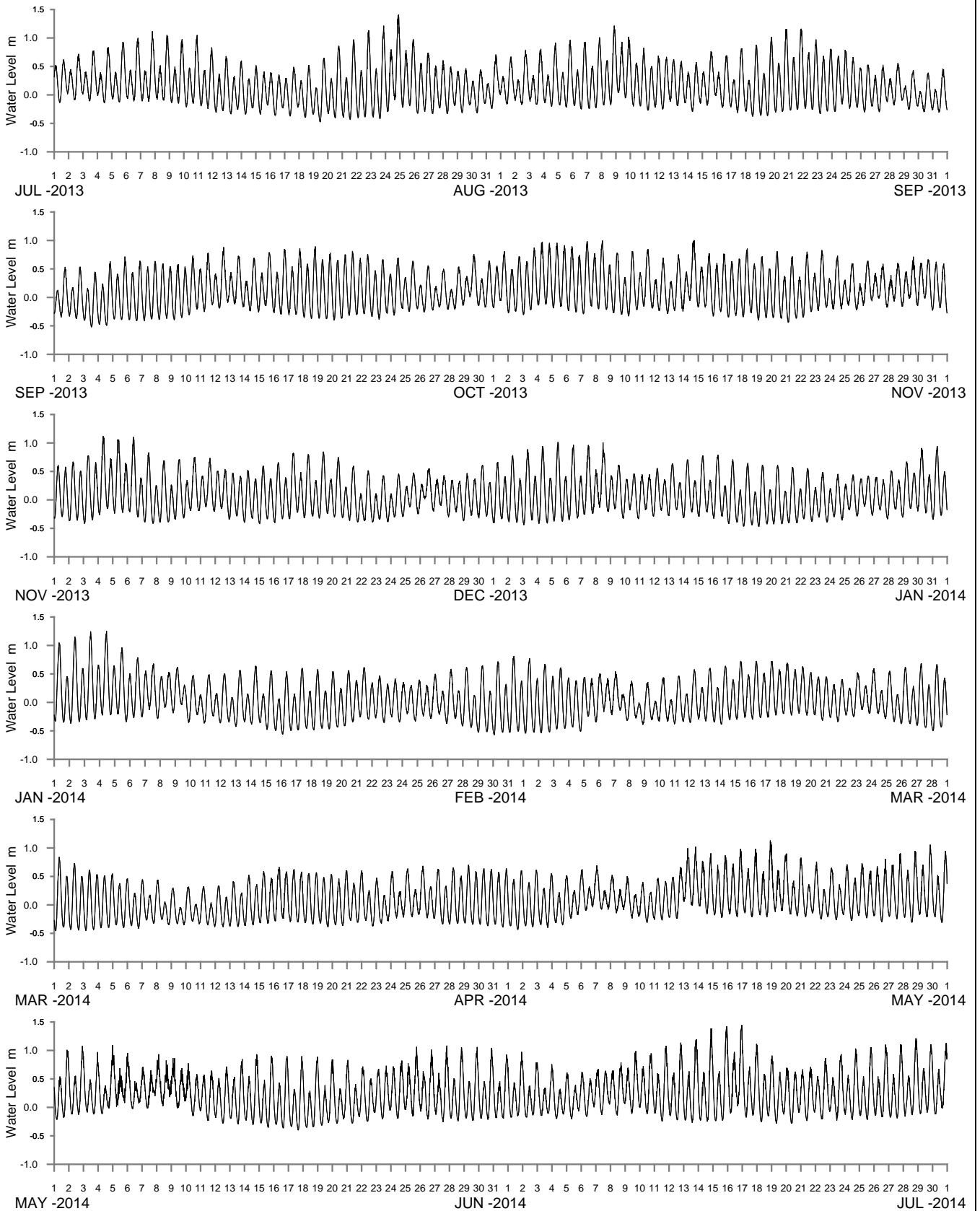


Public Works
Manly Hydraulics Laboratory

**STATION LOCATIONS
MANNING RIVER REGION**

MHL
Report 2291
Figure
100
DRAWING 2291-100.cdr



WATER LEVEL REFERENCED TO AUSTRALIAN HEIGHT DATUM

----- DATA LOSS



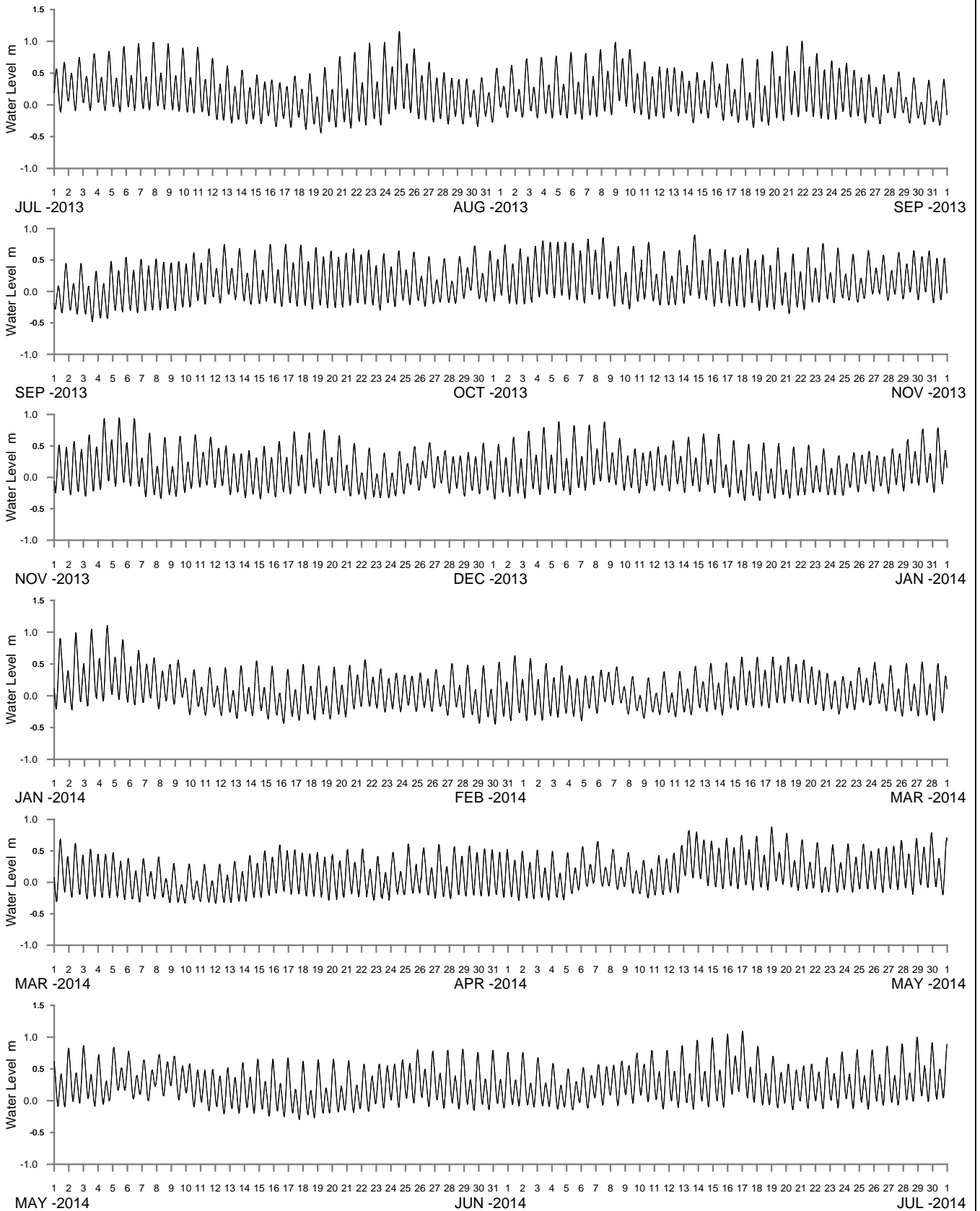
Public Works
Manly Hydraulics Laboratory

MANNING RIVER AT HARRINGTON
2013-2014

MHL
Report 2291

Figure
101

DRAWING 2291-101



WATER LEVEL REFERENCED TO AUSTRALIAN HEIGHT DATUM

----- DATA LOSS



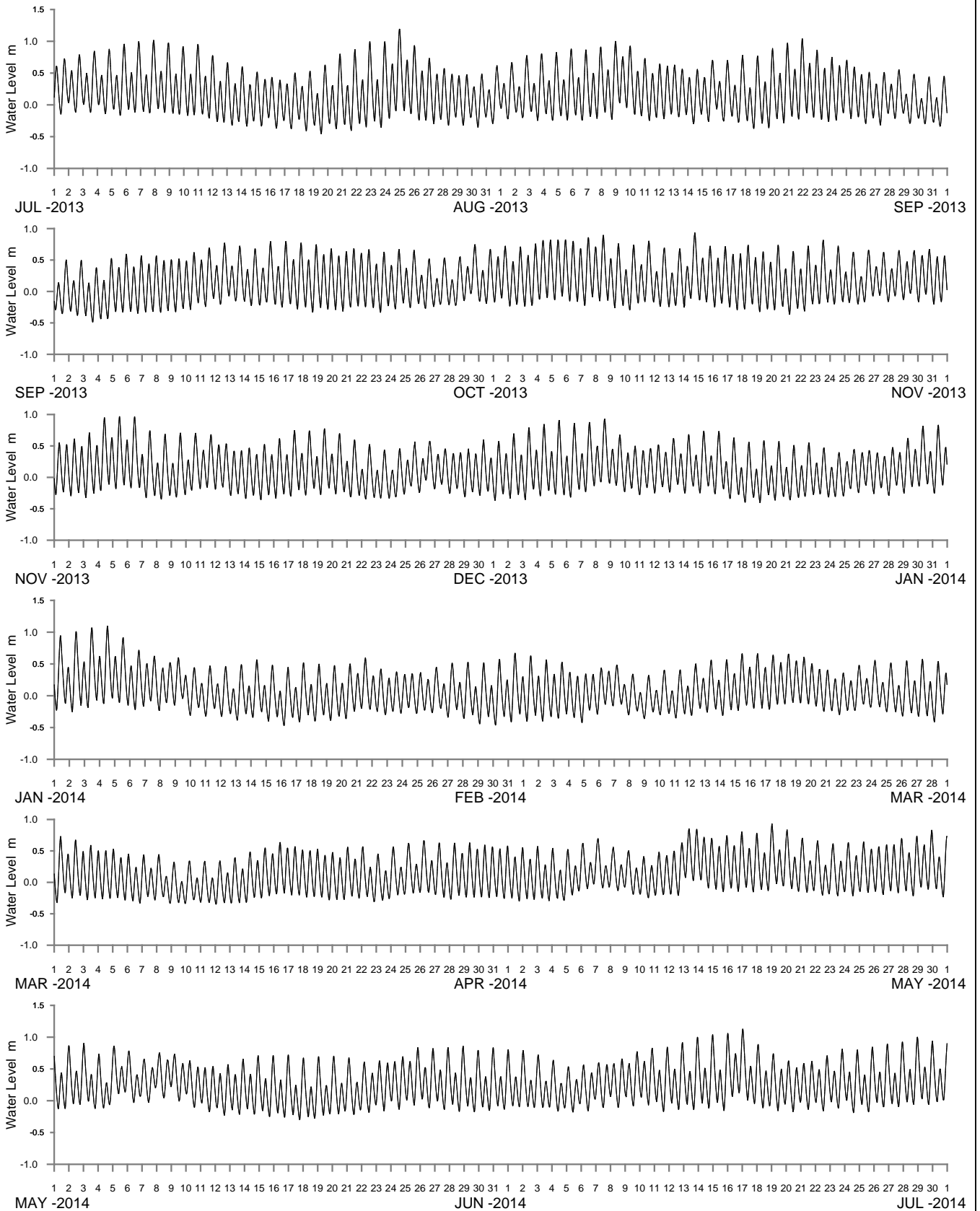
Public Works
Manly Hydraulics Laboratory

MANNING RIVER AT CROKI
2013-2014

MHL
Report 2291

Figure
102

DRAWING 2291-102



WATER LEVEL REFERENCED TO AUSTRALIAN HEIGHT DATUM

----- DATA LOSS



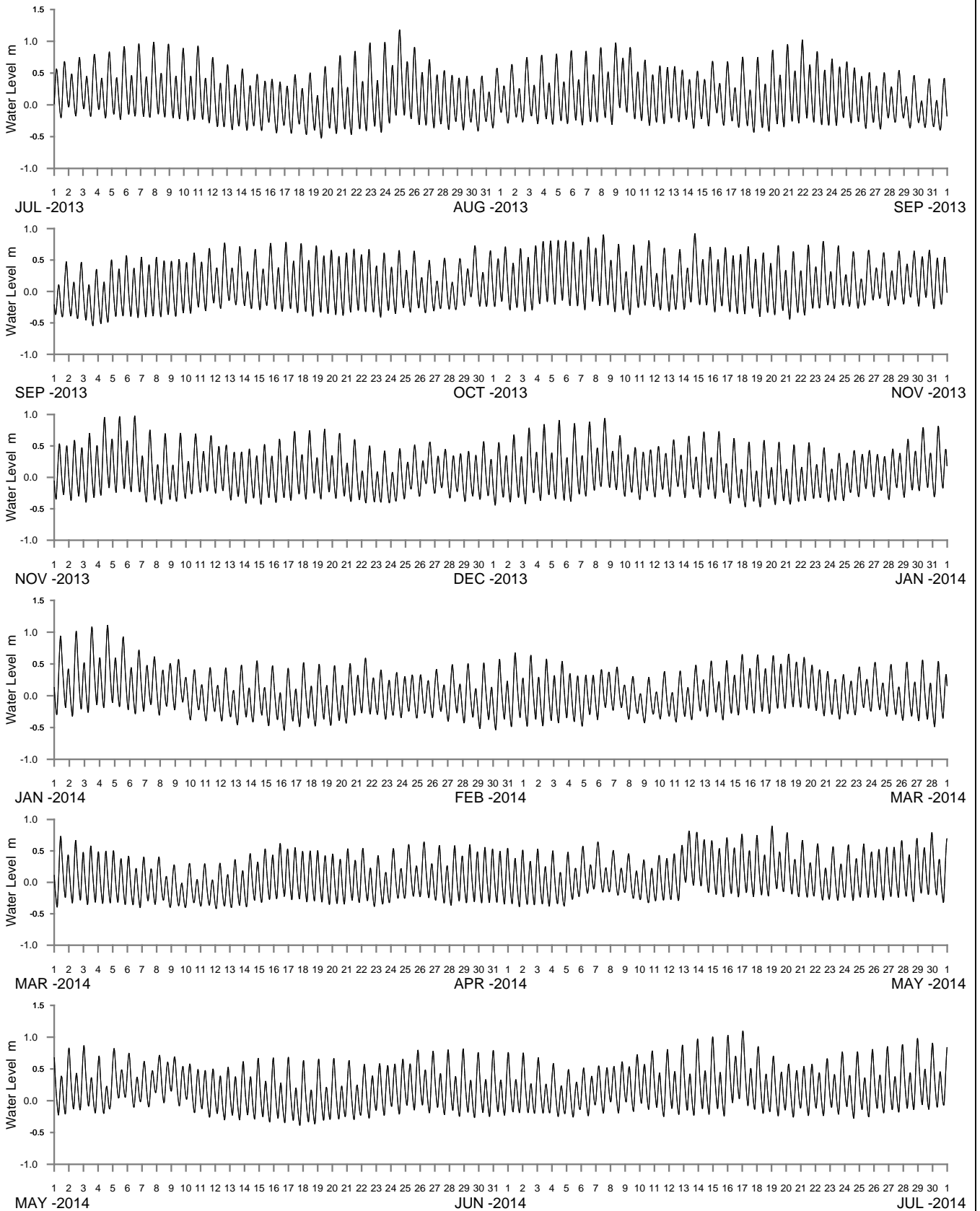
Public Works
Manly Hydraulics Laboratory

MANNING RIVER AT DUMARESQ ISLAND
2013-2014

MHL
Report 2291

Figure
103

DRAWING 2291-103



WATER LEVEL REFERENCED TO AUSTRALIAN HEIGHT DATUM

----- DATA LOSS



Public Works
Manly Hydraulics Laboratory

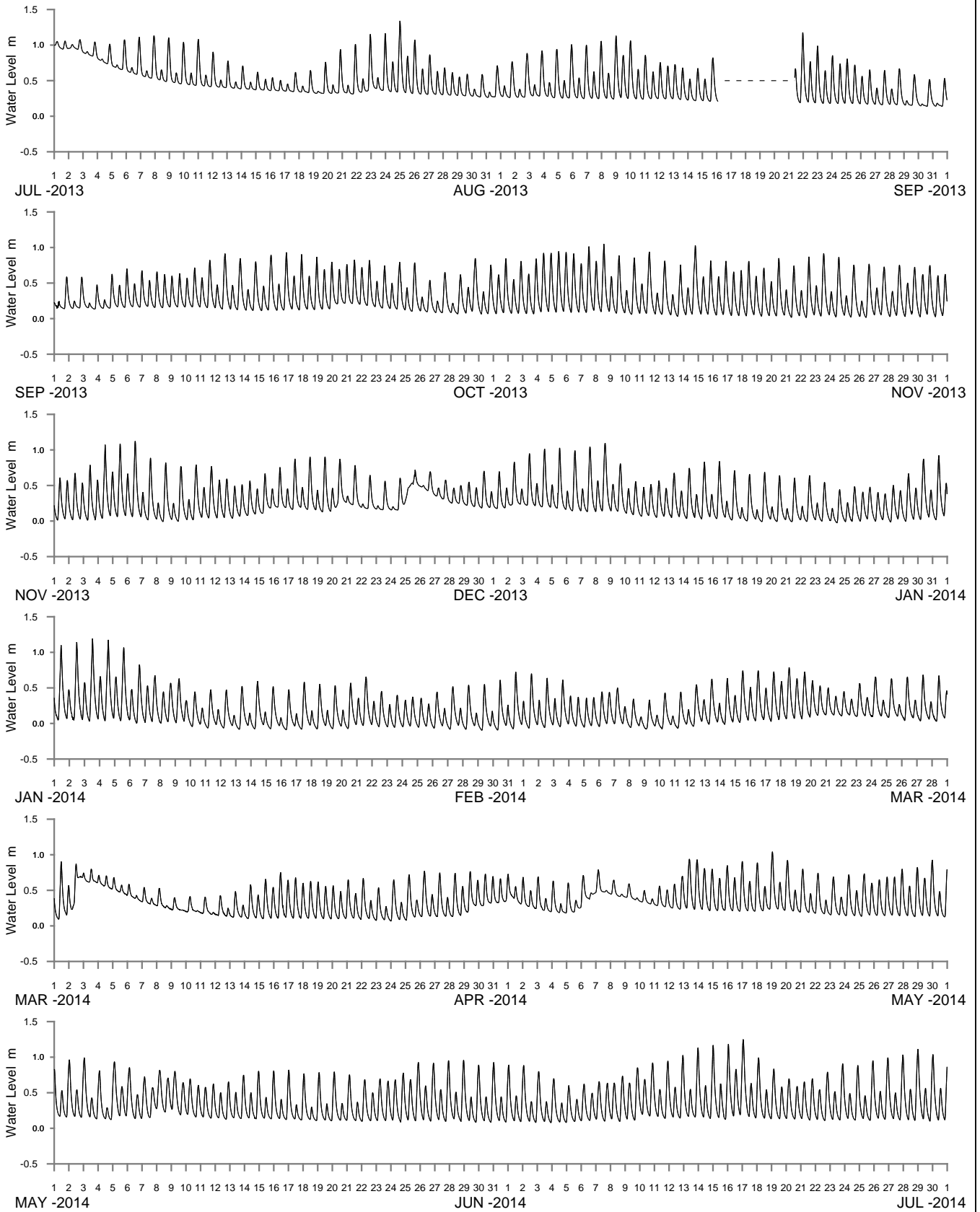
MANNING RIVER AT TAREE
2013-2014

MHL
Report 2291

Figure

104

DRAWING 2291-104



WATER LEVEL REFERENCED TO AUSTRALIAN HEIGHT DATUM

----- DATA LOSS



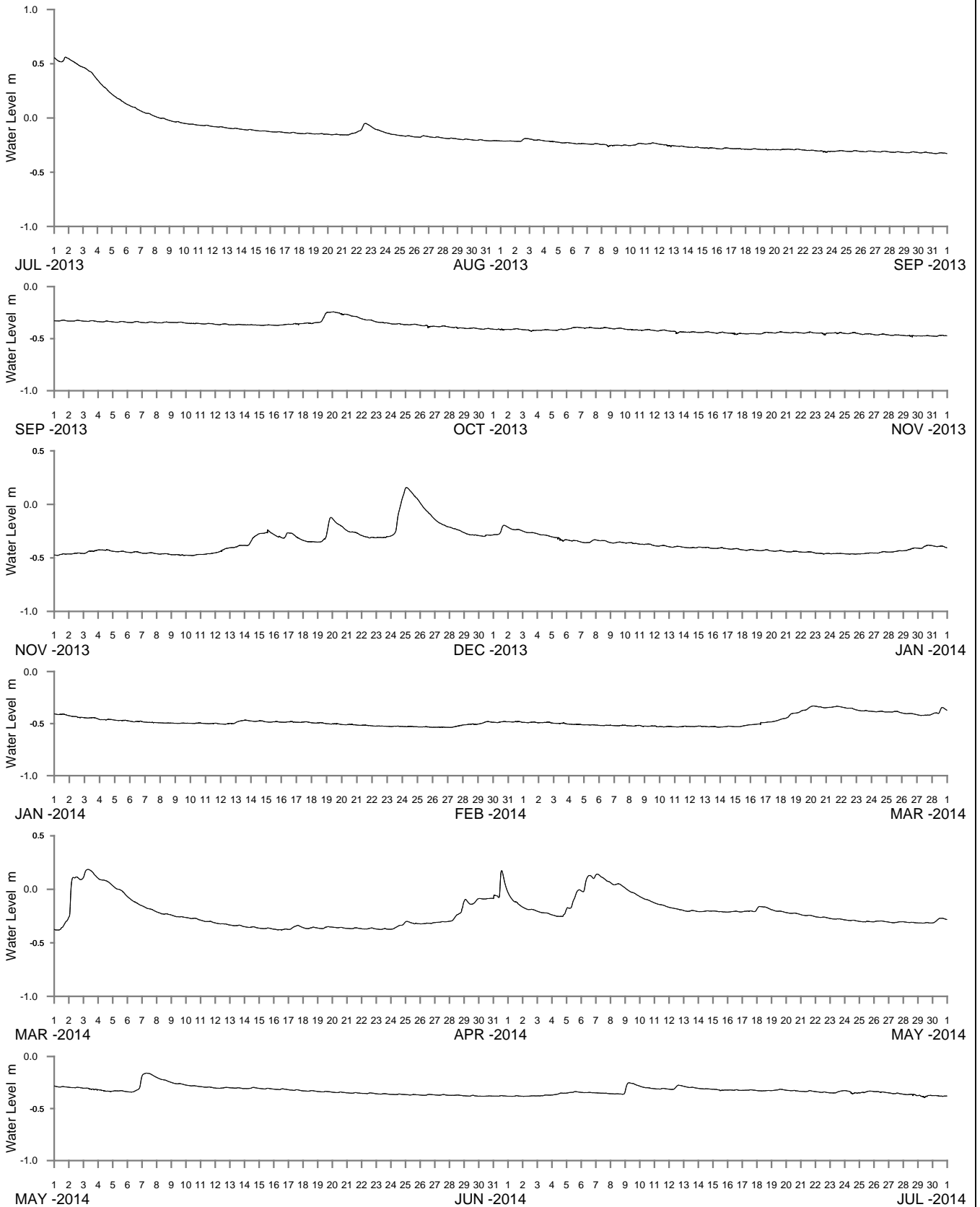
Public Works
Manly Hydraulics Laboratory

MANNING RIVER AT WINGHAM
2013-2014

MHL
Report 2291

Figure
105

DRAWING 2291-105



WATER LEVEL REFERENCED TO LOCAL WATER RESOURCES DATUM

----- DATA LOSS



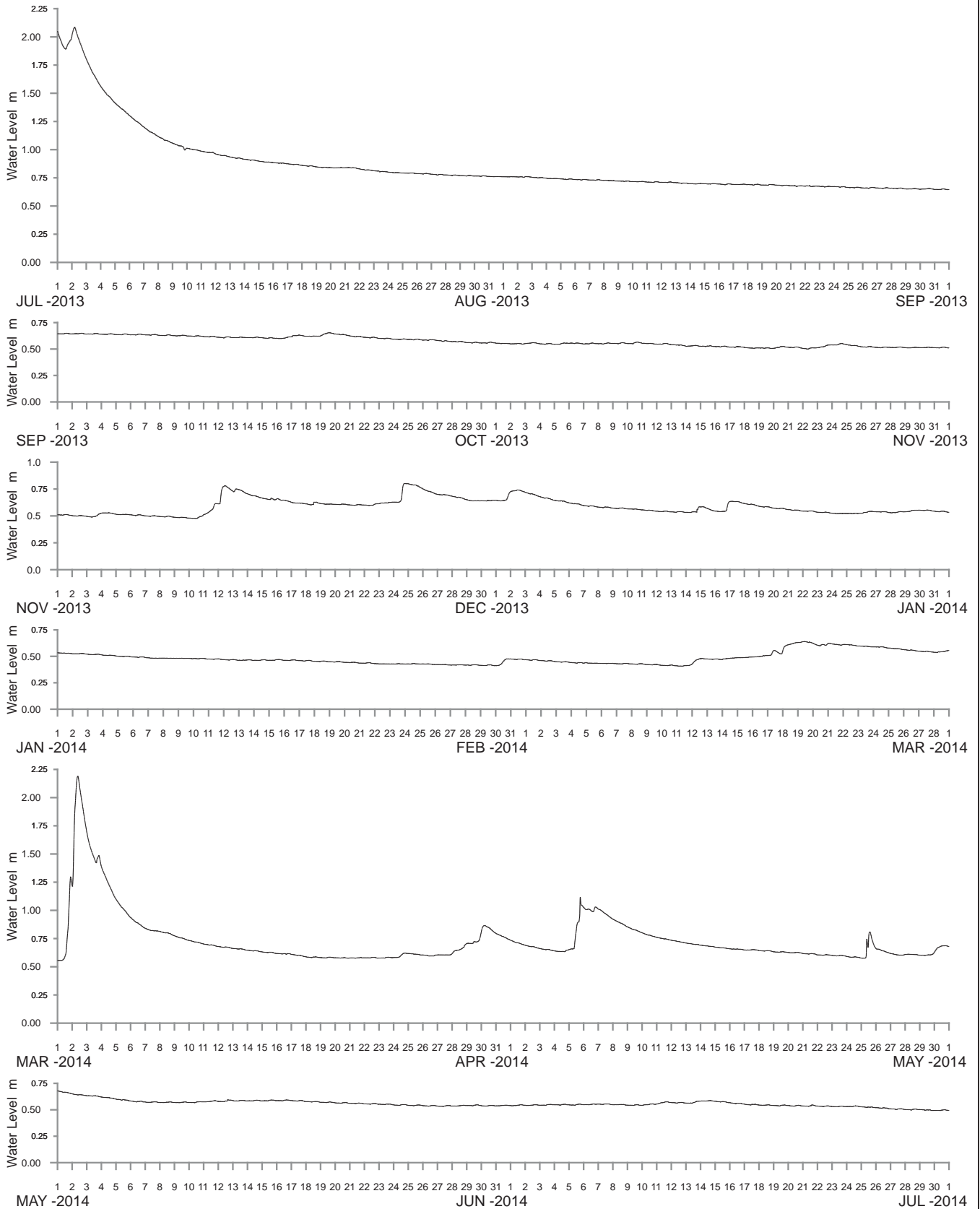
Public Works
Manly Hydraulics Laboratory

MANNING RIVER AT MT GEORGE
2013-2014

MHL
Report 2291

Figure
106

DRAWING 2291-106



WATER LEVEL REFERENCED TO ASSUMED DATUM

----- DATA LOSS



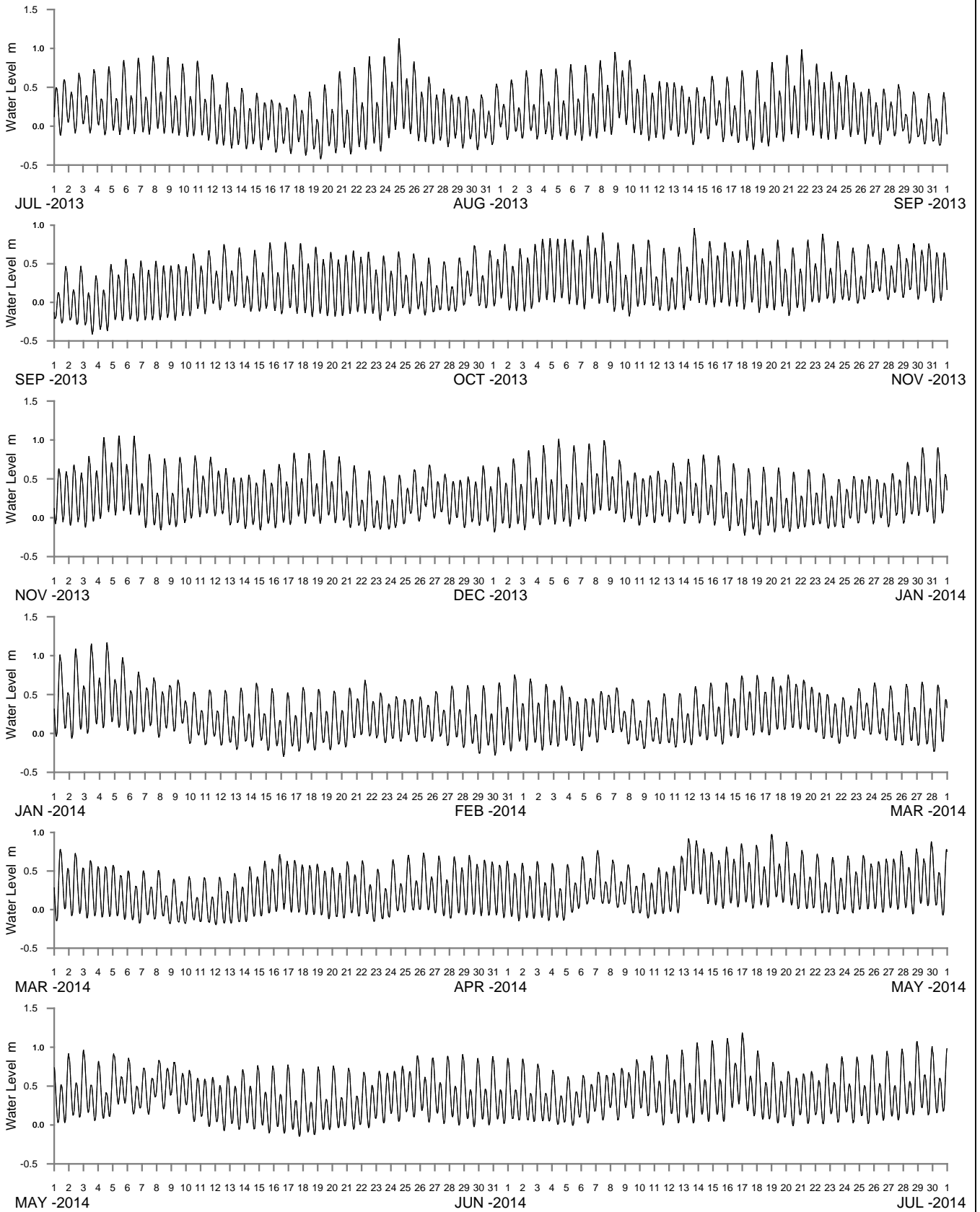
Public Works
Manly Hydraulics Laboratory

DINGO CREEK AT DOWNSTREAM ASHLEA BRIDGE
2013-2014

MHL
Report 2291

Figure
107

DRAWING 2291-107



WATER LEVEL REFERENCED TO AUSTRALIAN HEIGHT DATUM

----- DATA LOSS



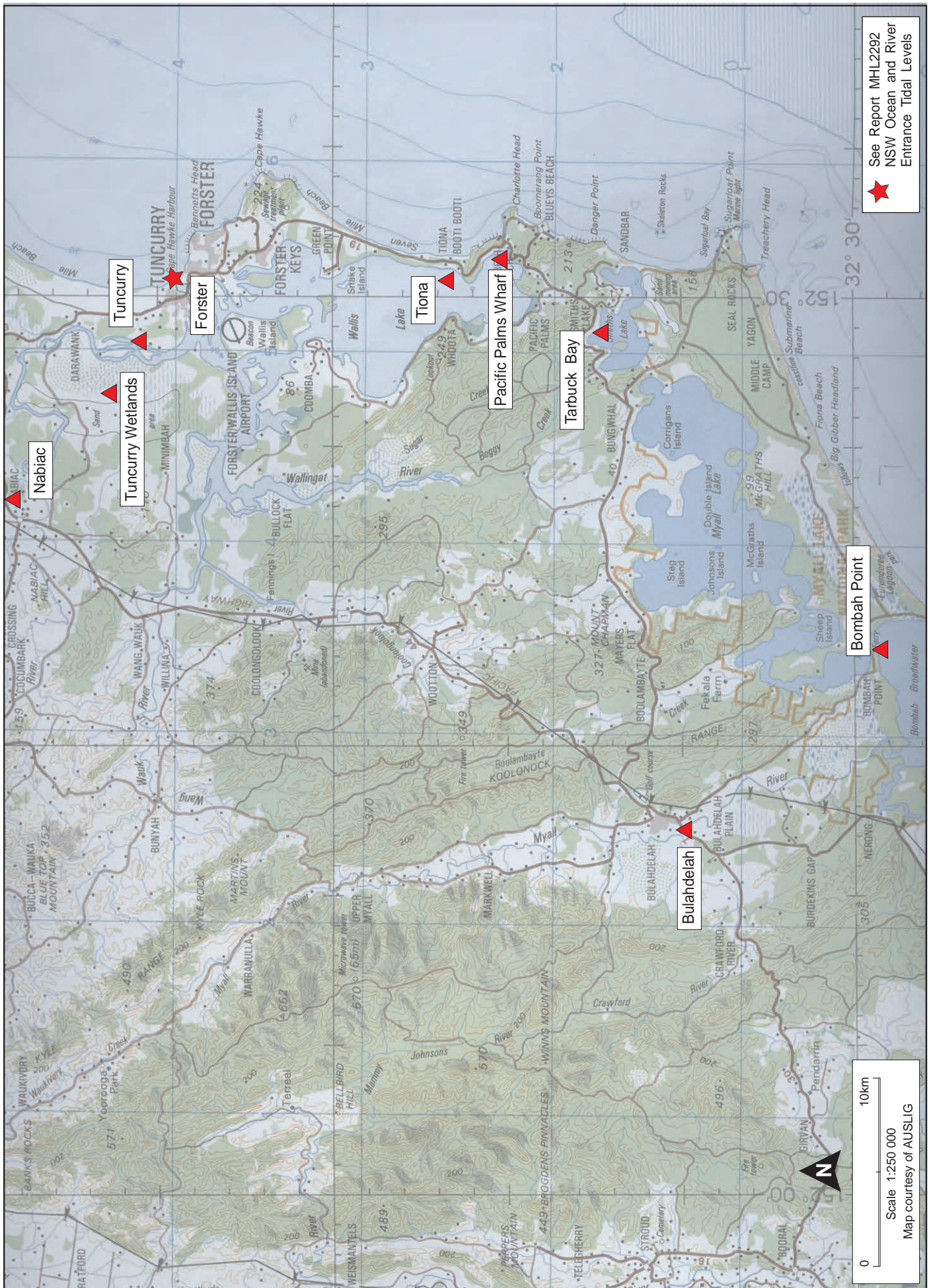
Public Works
Manly Hydraulics Laboratory

MANNING RIVER AT FARQUHAR INLET
2013-2014

MHL
Report 2291

Figure
108

DRAWING 2291-108



See Report MHL2292
NSW Ocean and River
Entrance Tidal Levels

Bombah Point

Bulahdelah

Pacific Palms Wharf

Tiona

Forster

Tuncurry

Tuncurry Wetlands

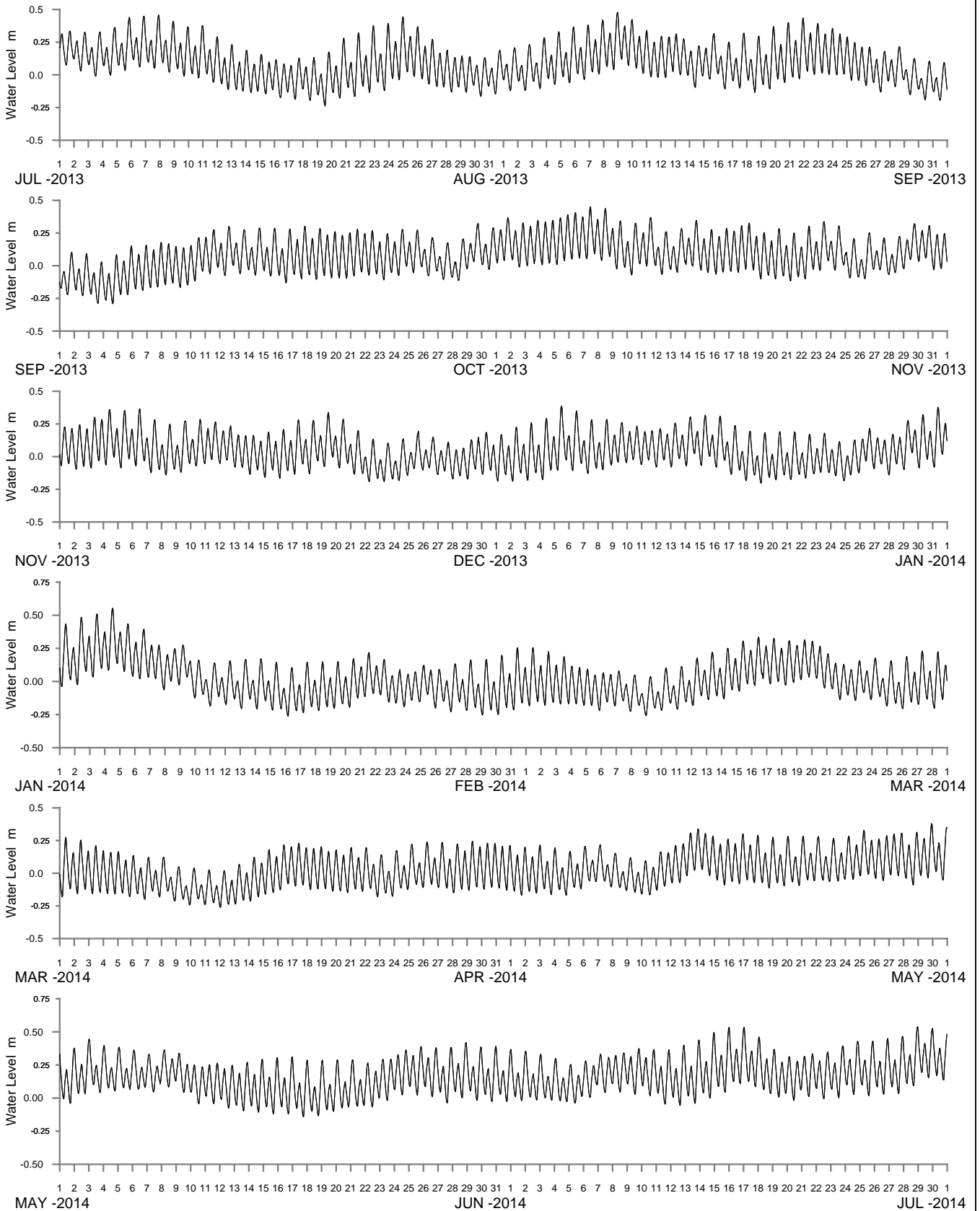
Nabiac



Public Works
Manly Hydraulics Laboratory

**STATION LOCATIONS
GREAT LAKES REGION**

MHL
Report 2291
**Figure
109**
DRAWING 2291-109.cdr



WATER LEVEL REFERENCED TO AUSTRALIAN HEIGHT DATUM

----- DATA LOSS



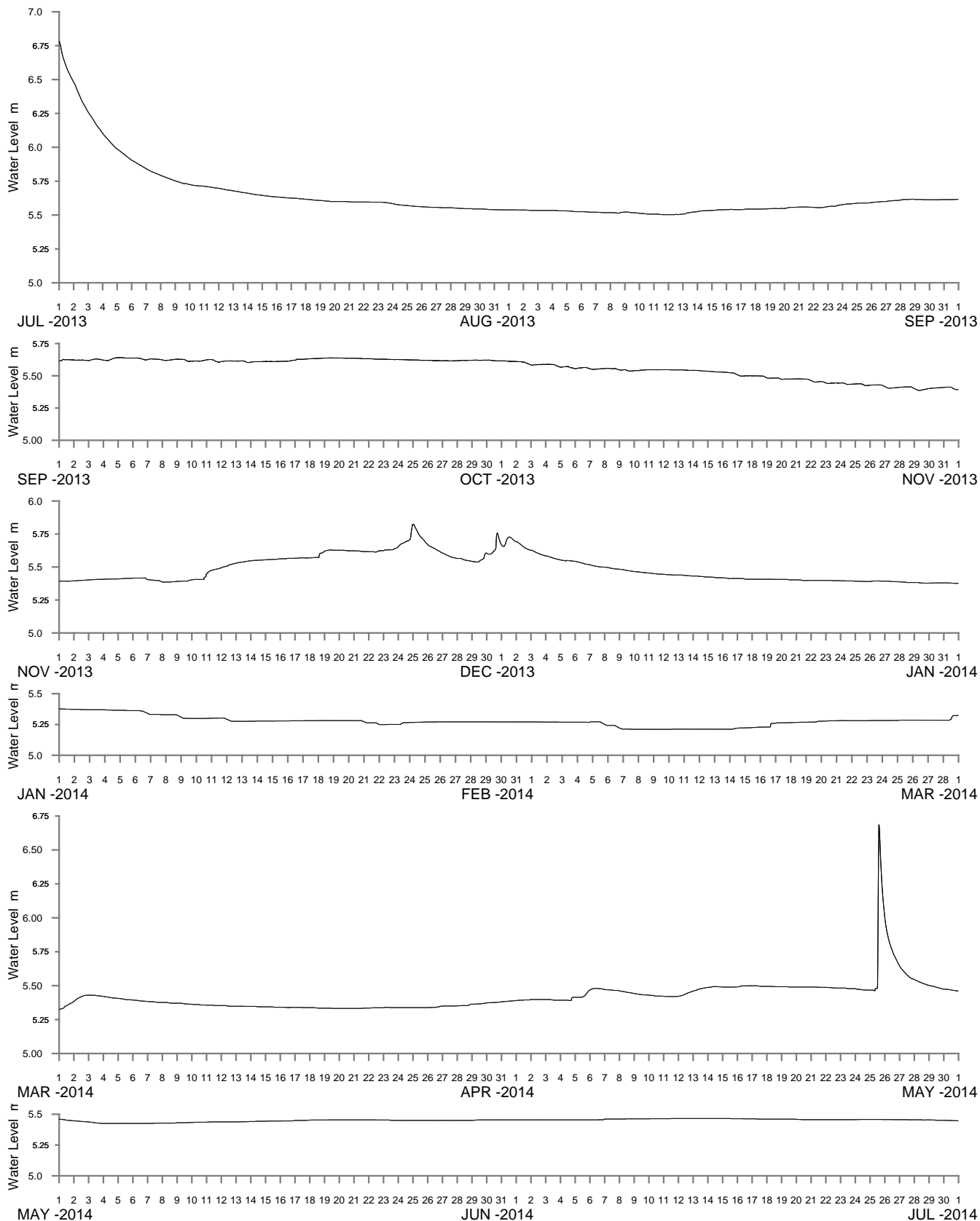
Public Works
Manly Hydraulics Laboratory

WALLAMBA RIVER AT TUNCURRY
2013-2014

MHL
Report 2291

Figure
110

DRAWING 2291-110



WATER LEVEL REFERENCED TO AUSTRALIAN HEIGHT DATUM

----- DATA LOSS



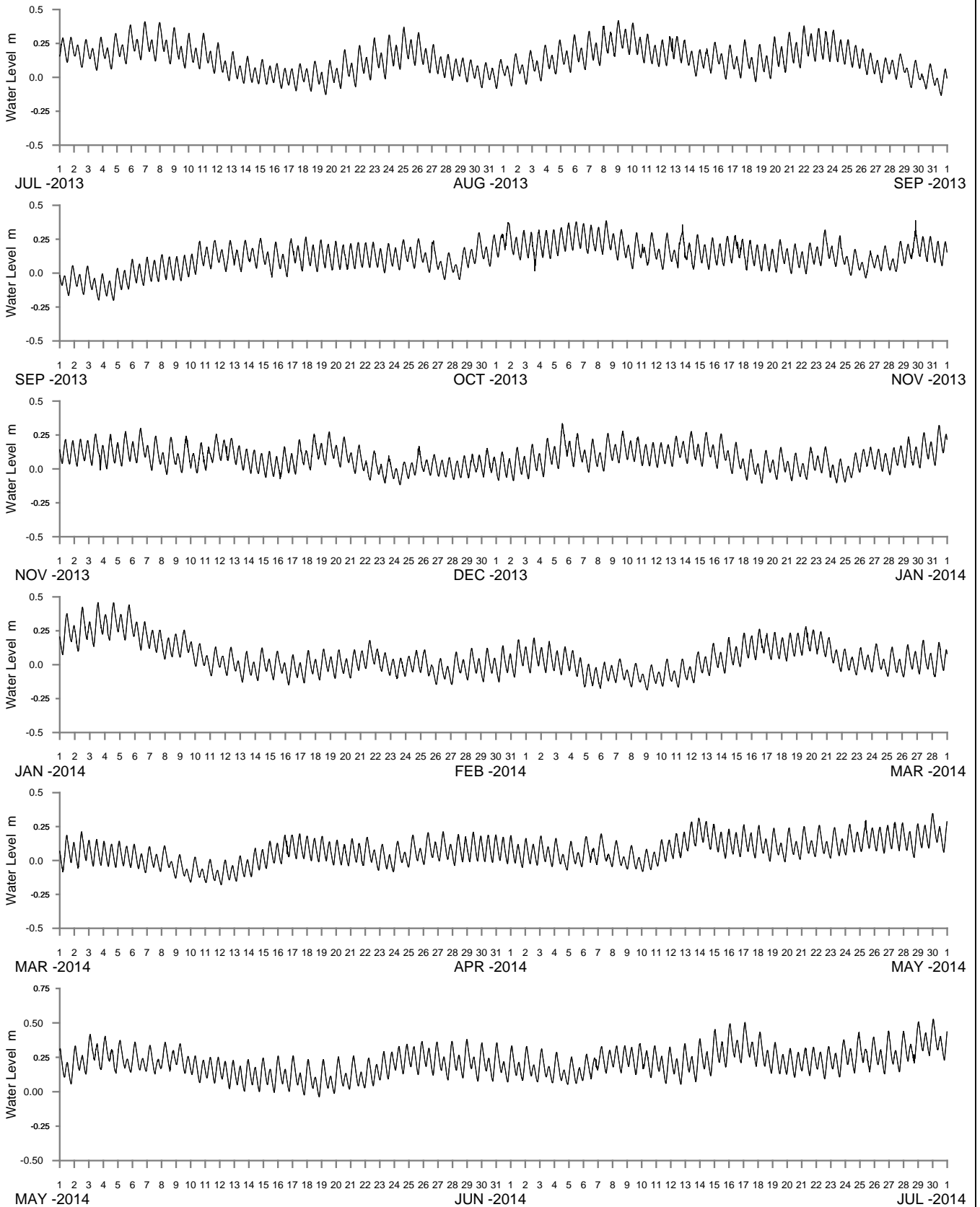
Public Works
Manly Hydraulics Laboratory

WALLAMBA RIVER AT NABIAC
2013-2014

MHL
Report 2291

Figure
112

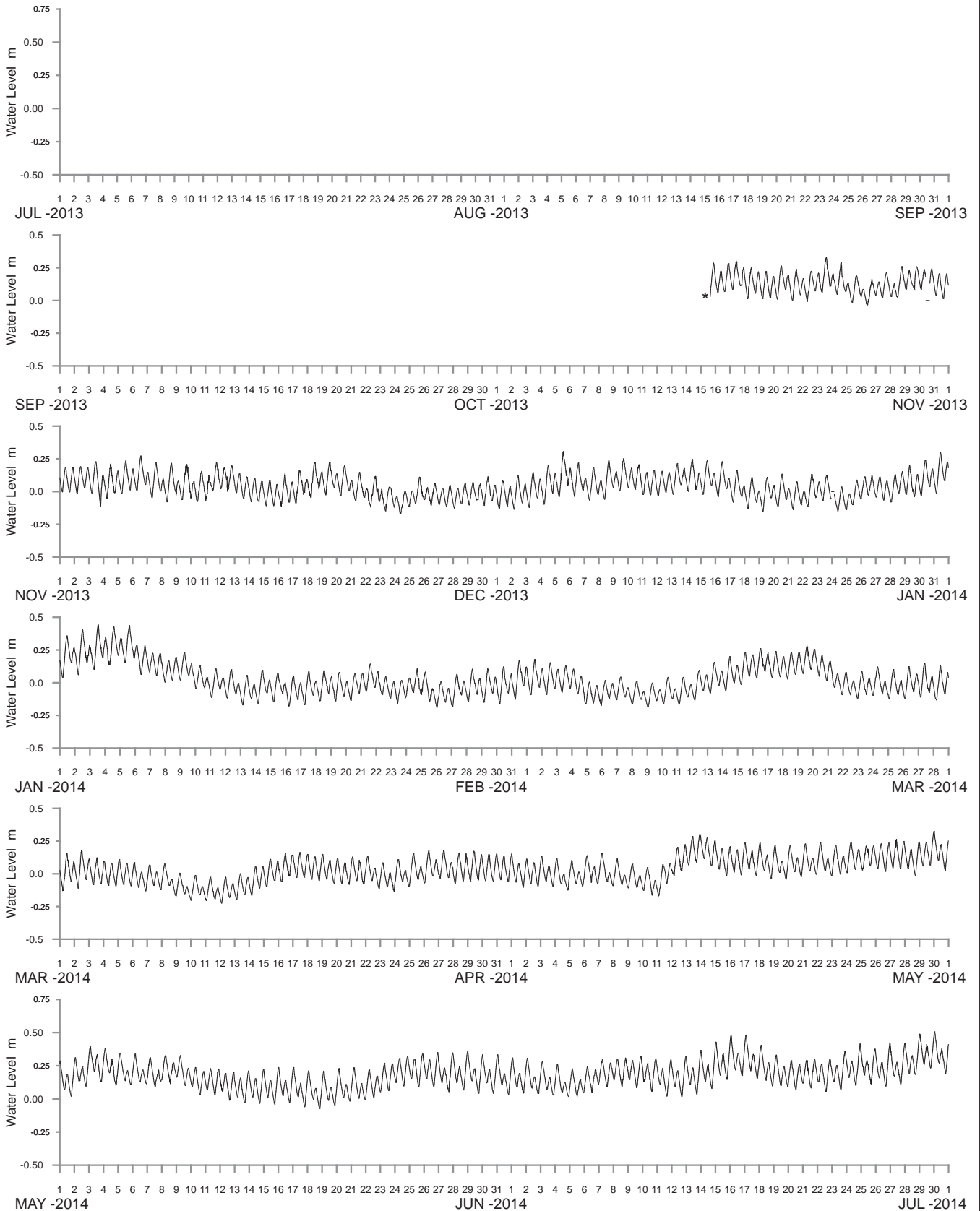
DRAWING 2291-112



WATER LEVEL REFERENCED TO AUSTRALIAN HEIGHT DATUM

----- DATA LOSS





WATER LEVEL REFERENCED TO AUSTRALIAN HEIGHT DATUM

----- DATA LOSS

* STATION COMMISSIONED



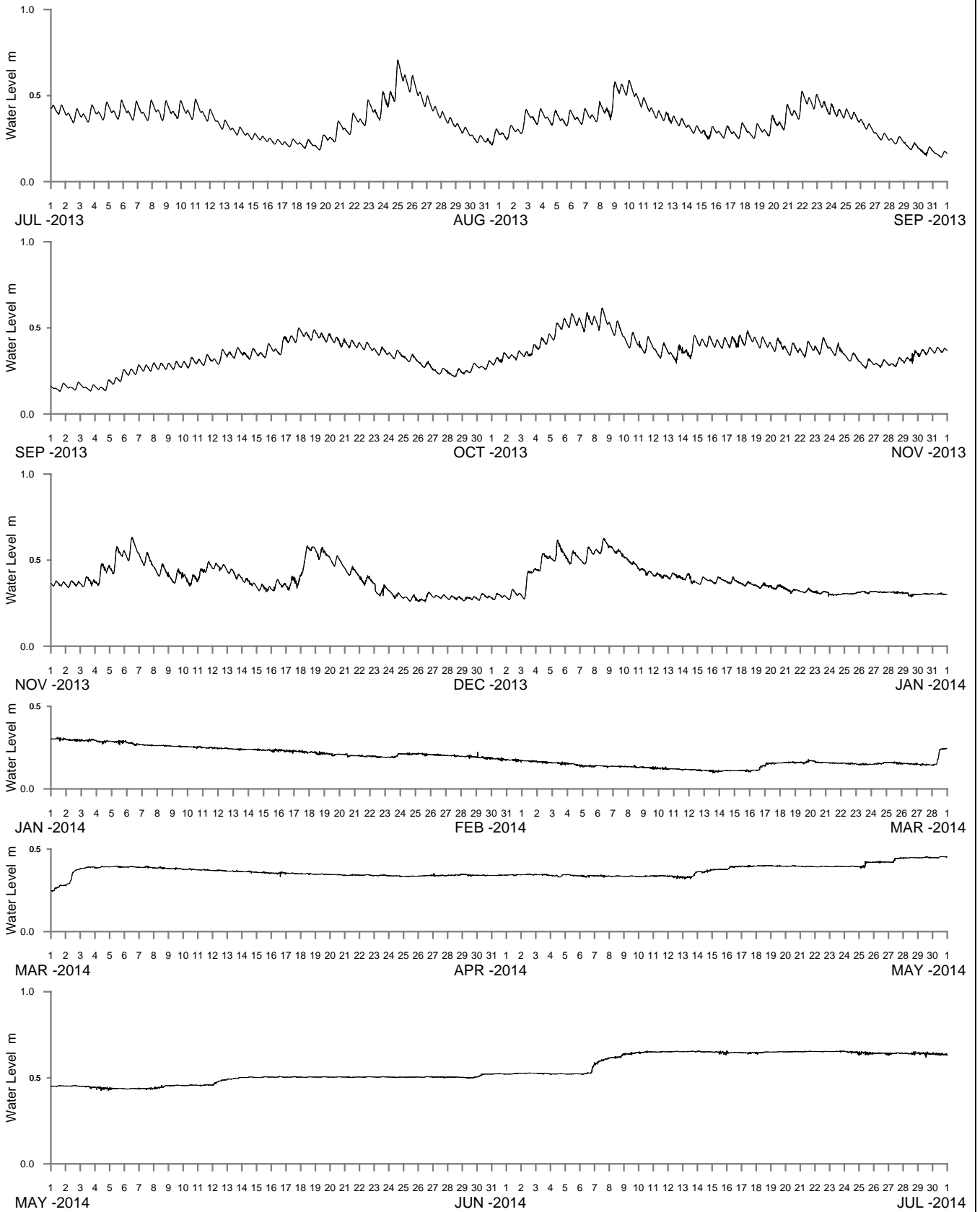
Public Works
Manly Hydraulics Laboratory

WALLIS LAKE AT PACIFIC PALMS WHARF
2013-2014

MHL
Report 2291

Figure
114

DRAWING 2291-114



WATER LEVEL REFERENCED TO AUSTRALIAN HEIGHT DATUM

----- DATA LOSS



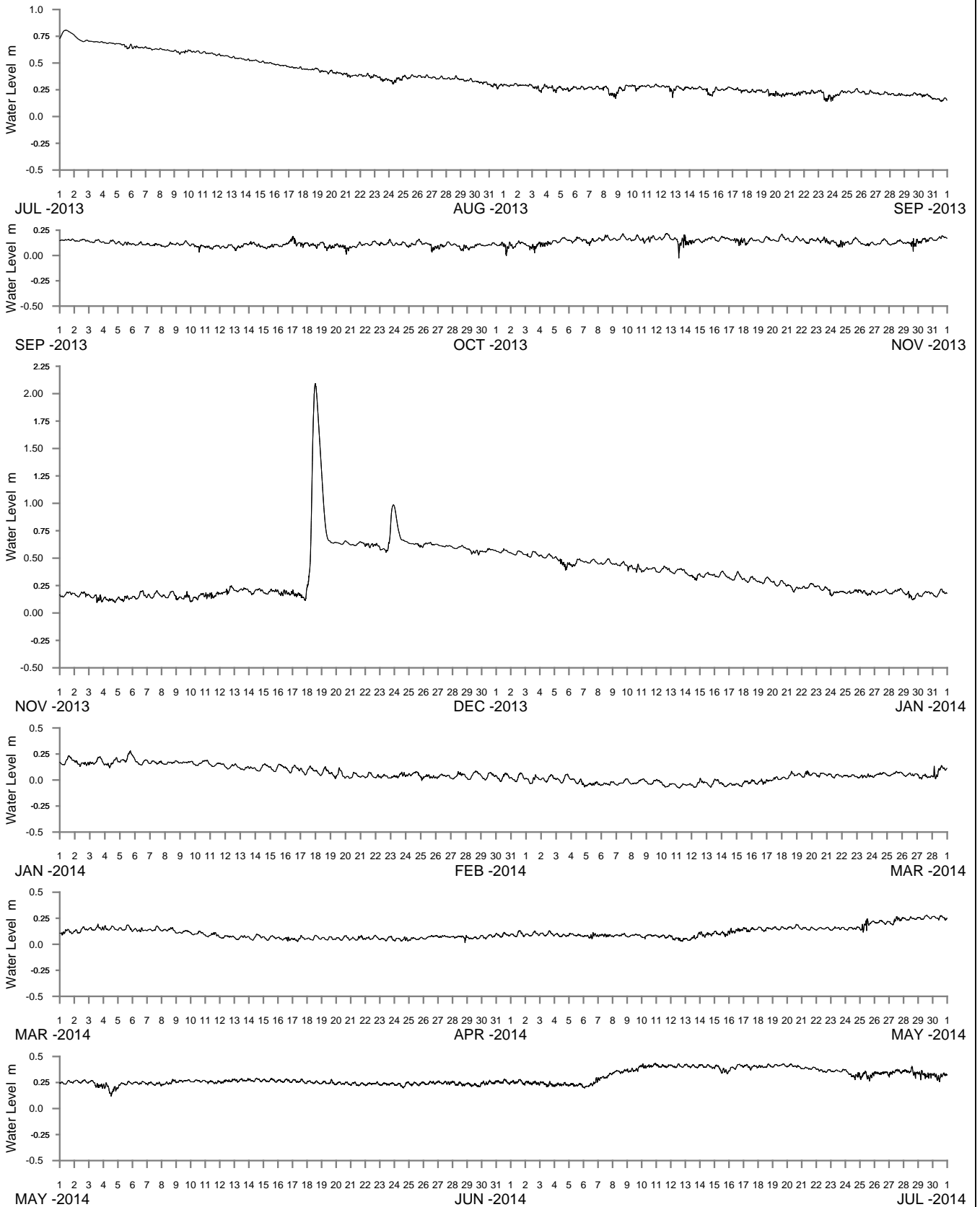
Public Works
Manly Hydraulics Laboratory

SMITHS LAKE AT TARBUCK BAY
2013-2014

MHL
Report 2291

Figure
115

DRAWING 2291-115



WATER LEVEL REFERENCED TO AUSTRALIAN HEIGHT DATUM

----- DATA LOSS



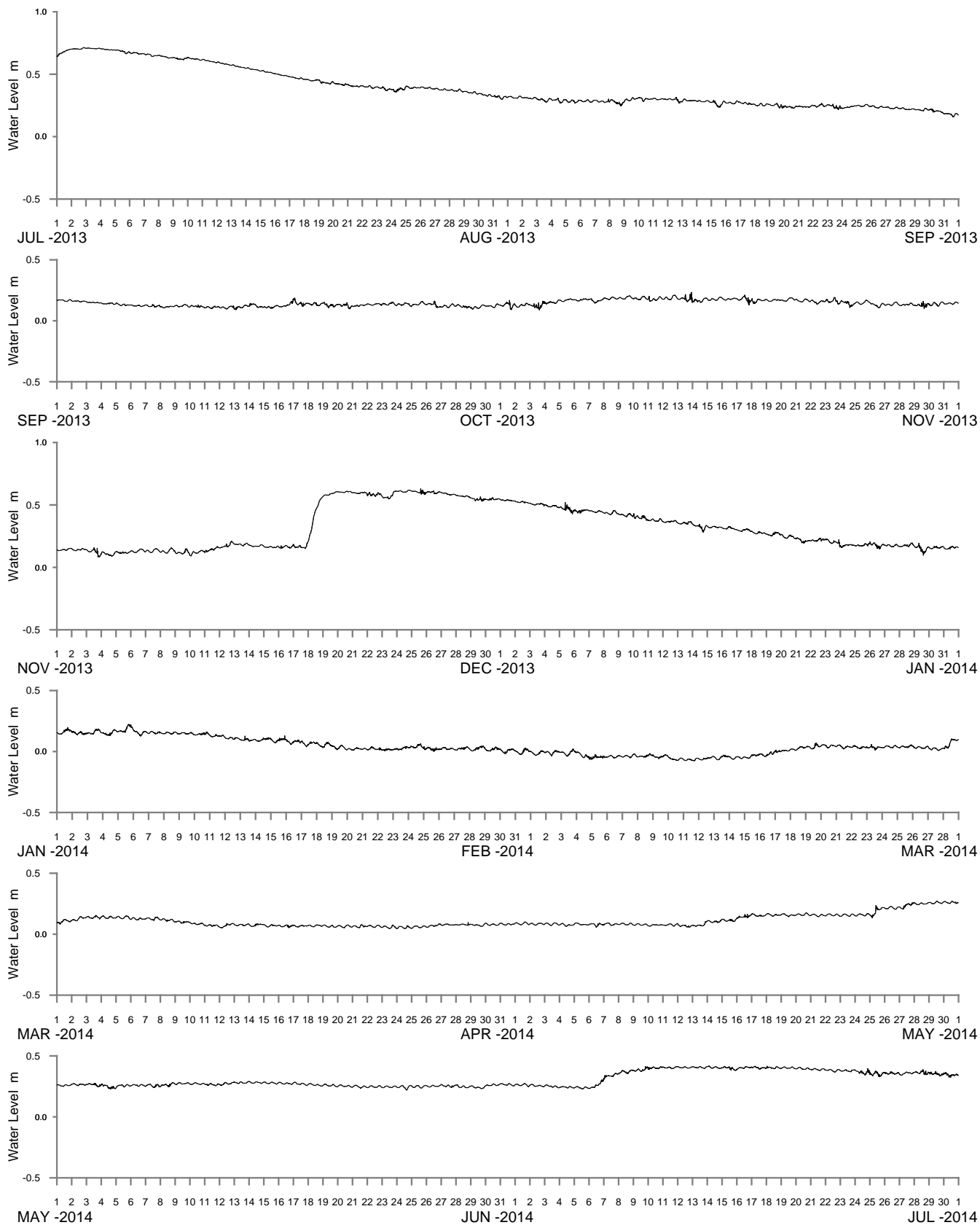
Public Works
Manly Hydraulics Laboratory

MYALL RIVER AT BULAHDELAH
2013-2014

MHL
Report 2291

Figure
116

DRAWING 2291-116



WATER LEVEL REFERENCED TO AUSTRALIAN HEIGHT DATUM

----- DATA LOSS



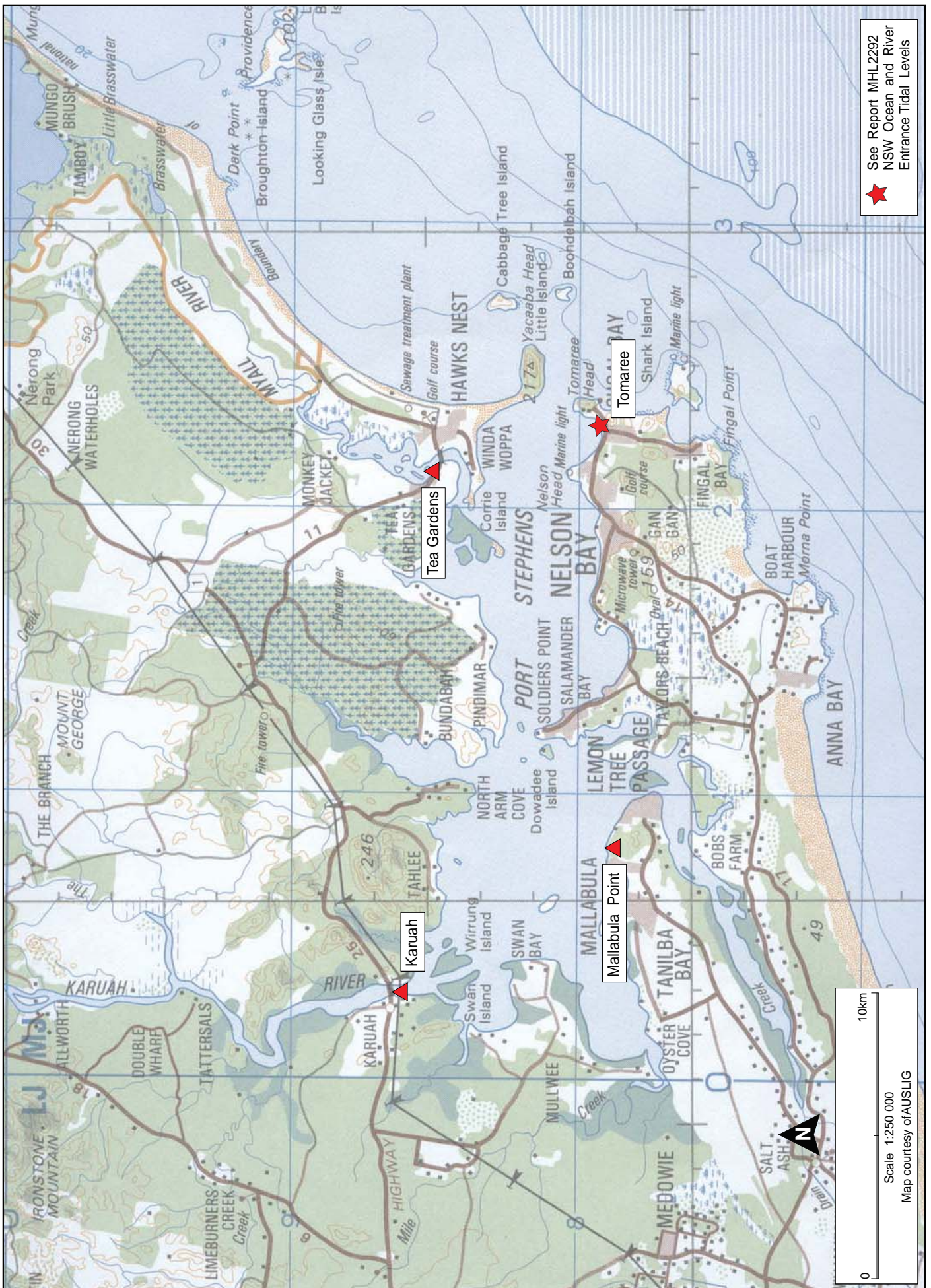
Public Works
Manly Hydraulics Laboratory

MYALL RIVER AT BOMBAH POINT
2013-2014

MHL
Report 2291

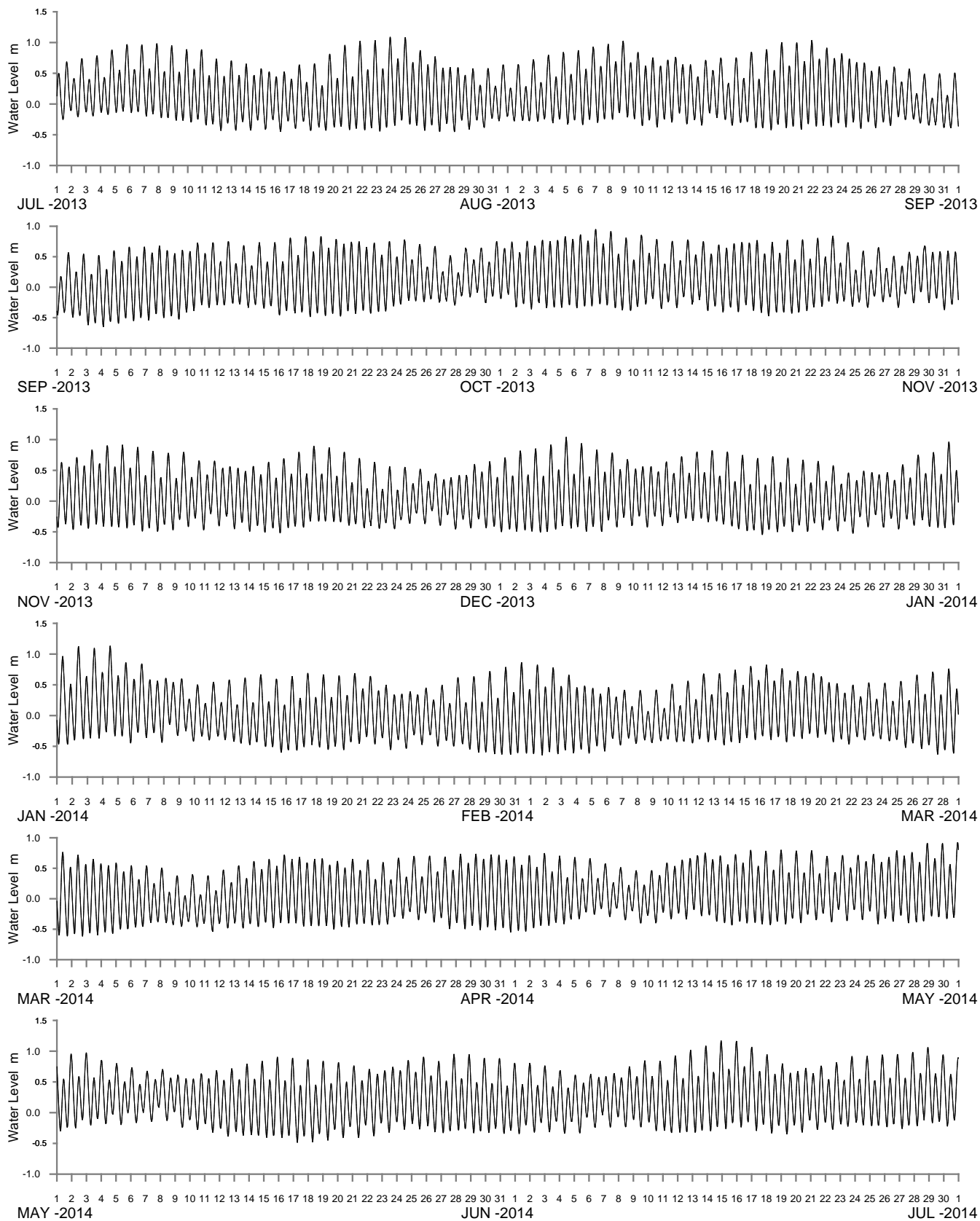
Figure
117

DRAWING 2291-117



See Report MHL2292
 NSW Ocean and River
 Entrance Tidal Levels

10km
 Scale 1:250 000
 Map courtesy of AUSLIG



WATER LEVEL REFERENCED TO AUSTRALIAN HEIGHT DATUM

----- DATA LOSS



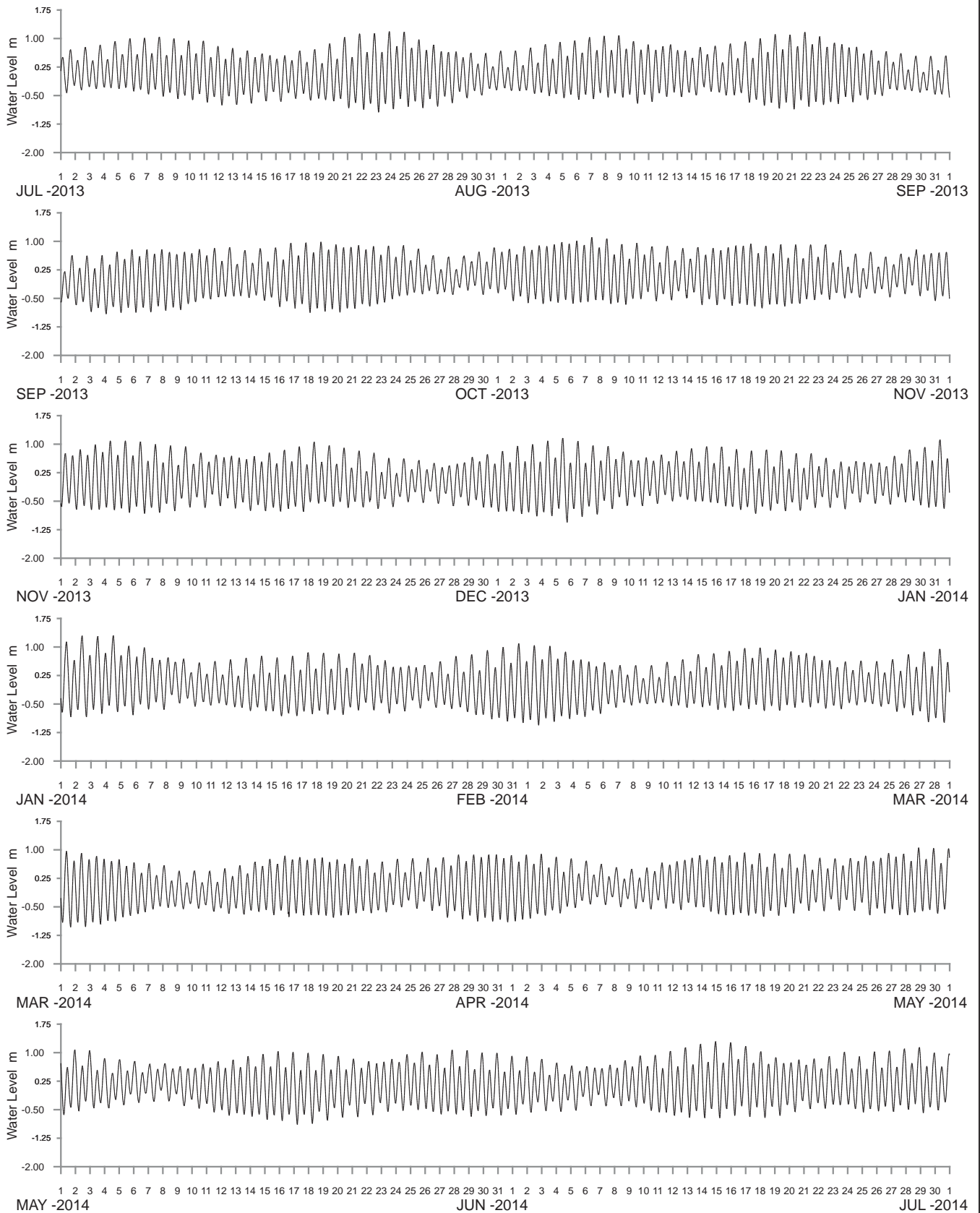
Public Works
Manly Hydraulics Laboratory

MYALL RIVER AT TEA GARDENS
2013-2014

MHL
Report 2291

Figure
119

DRAWING 2291-119



WATER LEVEL REFERENCED TO AUSTRALIAN HEIGHT DATUM

----- DATA LOSS



Public Works
Manly Hydraulics Laboratory

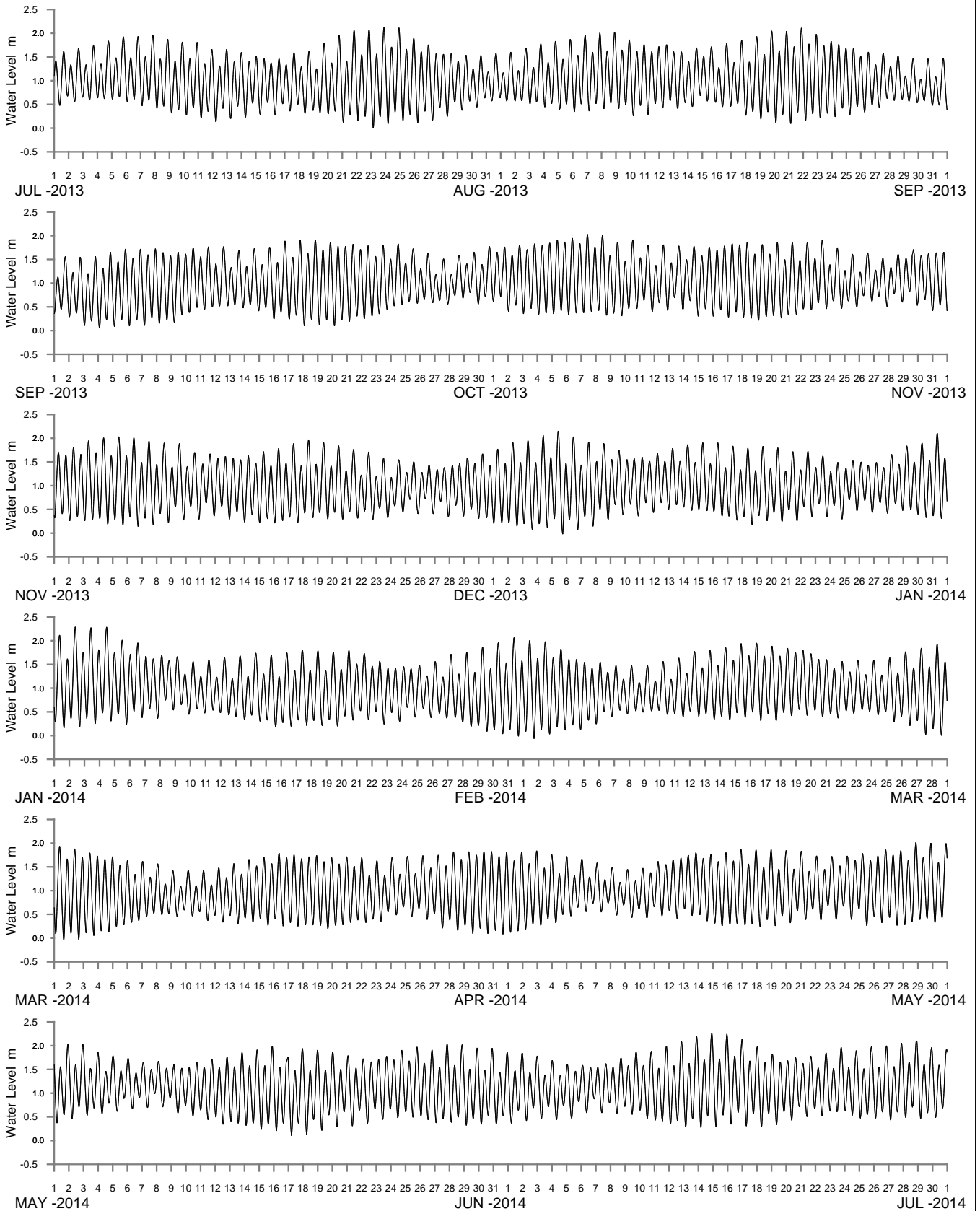
KARUAH RIVER AT KARUAH
2013-2014

MHL
Report 2291

Figure

120

DRAWING 2291-120



WATER LEVEL REFERENCED TO PORT STEPHENS HYDRO DATUM

----- DATA LOSS



Public Works
Manly Hydraulics Laboratory

KARUAH RIVER AT MALLABULLA POINT
2013-2014

MHL
Report 2291

Figure

121

DRAWING 2291-121

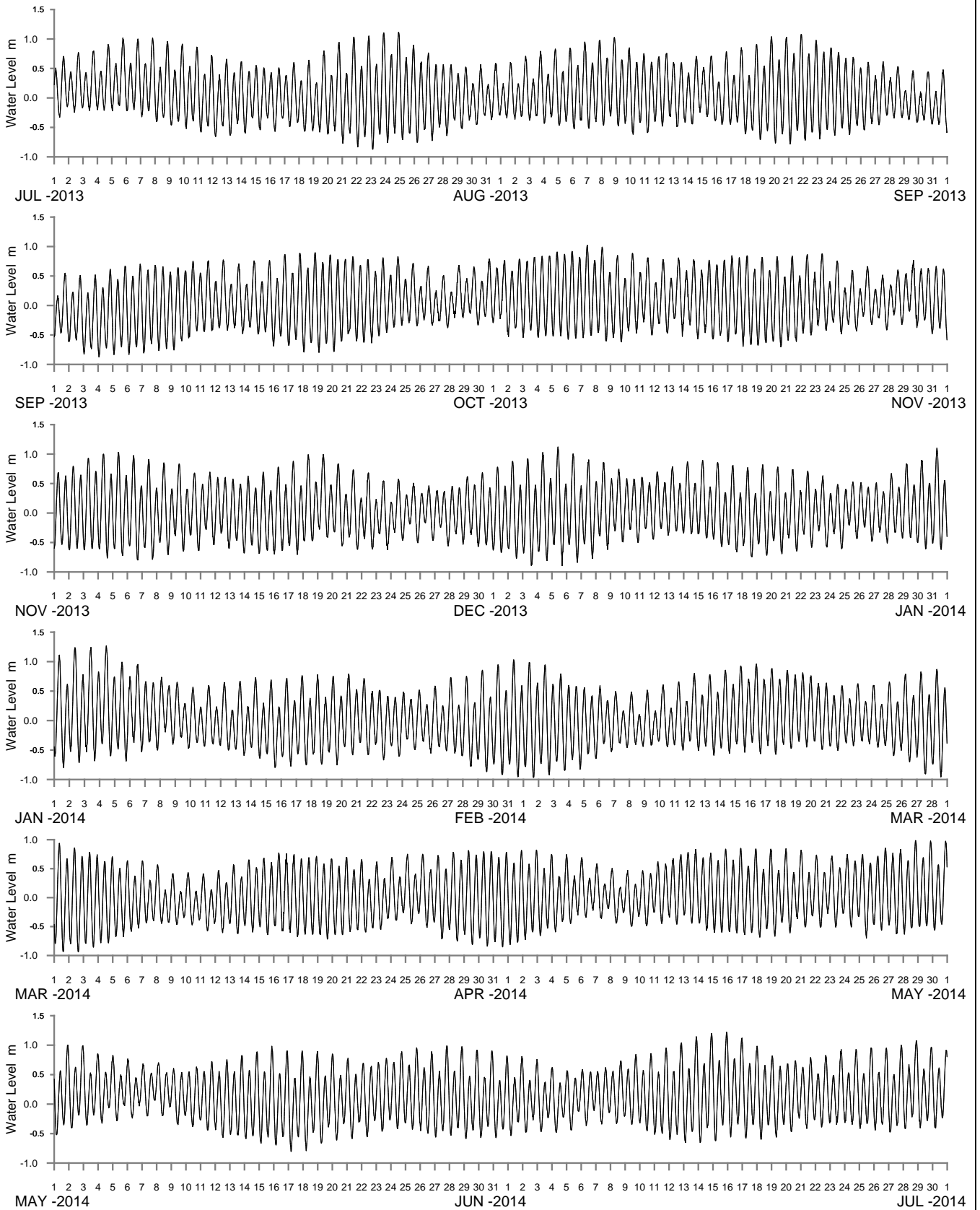


Public Works
Manly Hydraulics Laboratory

**STATION LOCATIONS
HUNTER RIVER REGION**

MHL
Report 2291
Figure
122

DRAWING 2291-122.cdr



WATER LEVEL REFERENCED TO AUSTRALIAN HEIGHT DATUM

----- DATA LOSS



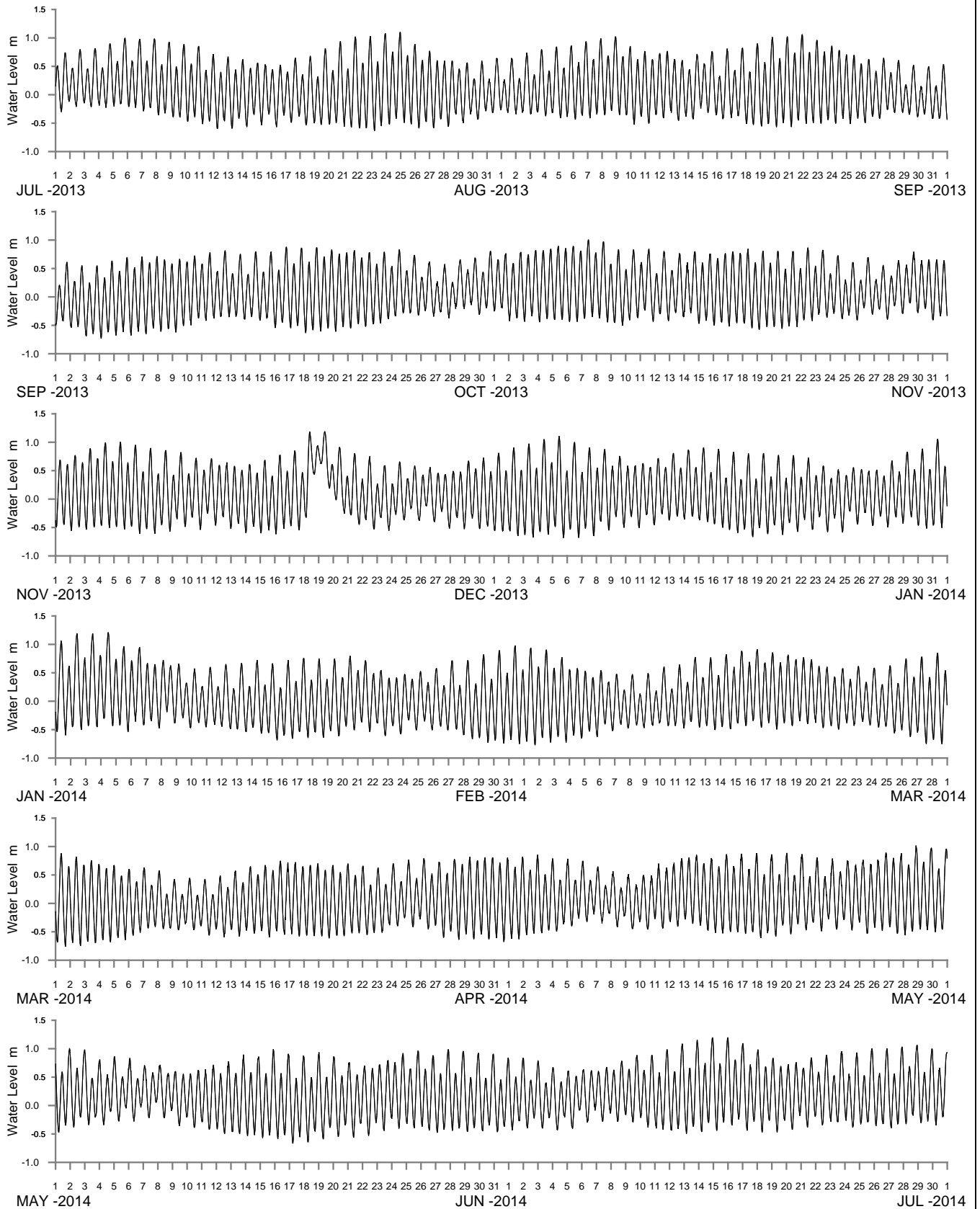
Public Works
Manly Hydraulics Laboratory

HUNTER RIVER AT STOCKTON BRIDGE
2013-2014

MHL
Report 22291

Figure
123

DRAWING 22291-123



WATER LEVEL REFERENCED TO AUSTRALIAN HEIGHT DATUM

----- DATA LOSS



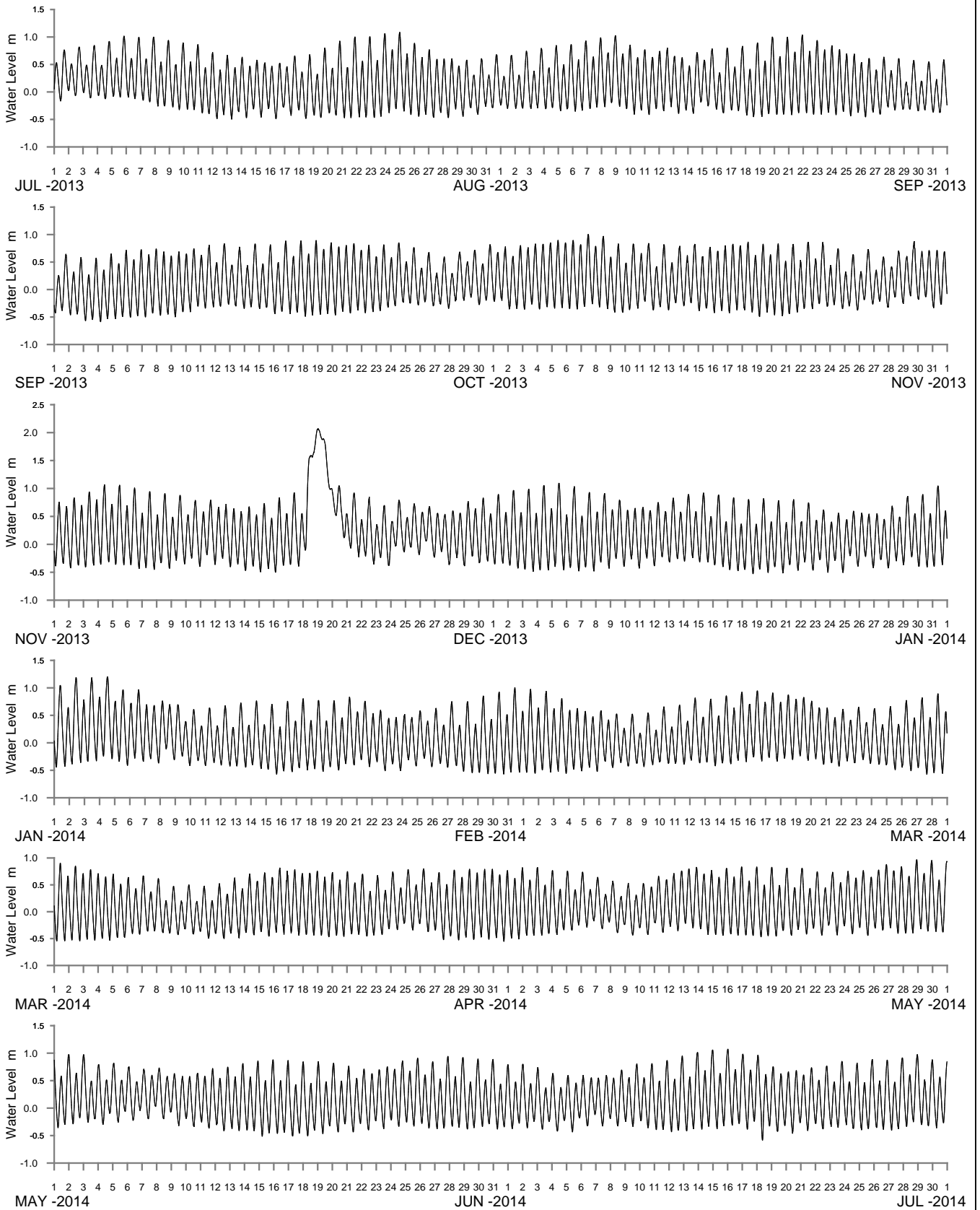
Public Works
Manly Hydraulics Laboratory

HUNTER RIVER AT HEXHAM BRIDGE
2013-2014

MHL
Report 2291

Figure
124

DRAWING 2291-124



WATER LEVEL REFERENCED TO AUSTRALIAN HEIGHT DATUM

----- DATA LOSS



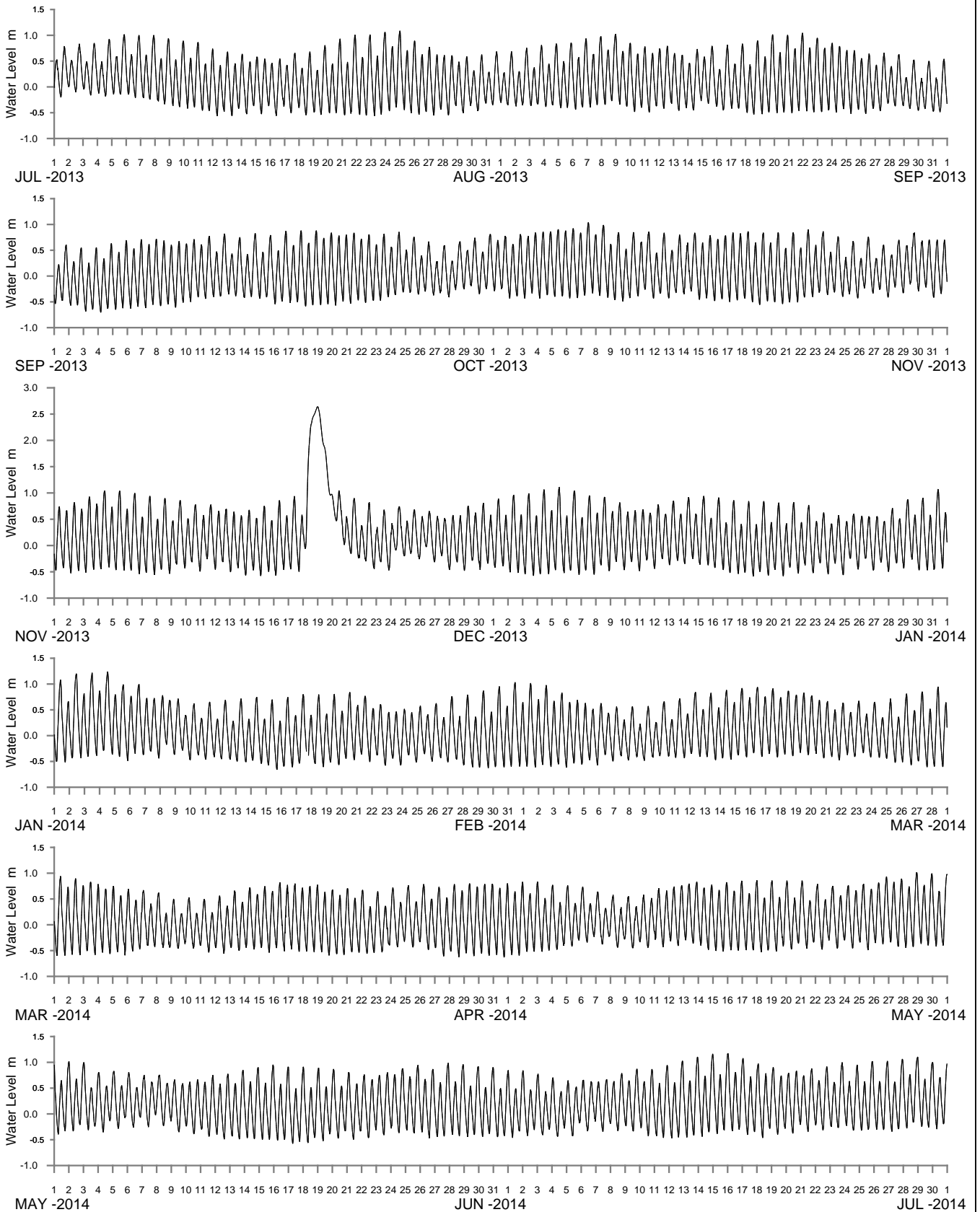
Public Works
Manly Hydraulics Laboratory

WILLIAMS RIVER AT RAYMOND TERRACE
2013-2014

MHL
Report 2291

Figure
125

DRAWING 2291-125



WATER LEVEL REFERENCED TO AUSTRALIAN HEIGHT DATUM

----- DATA LOSS



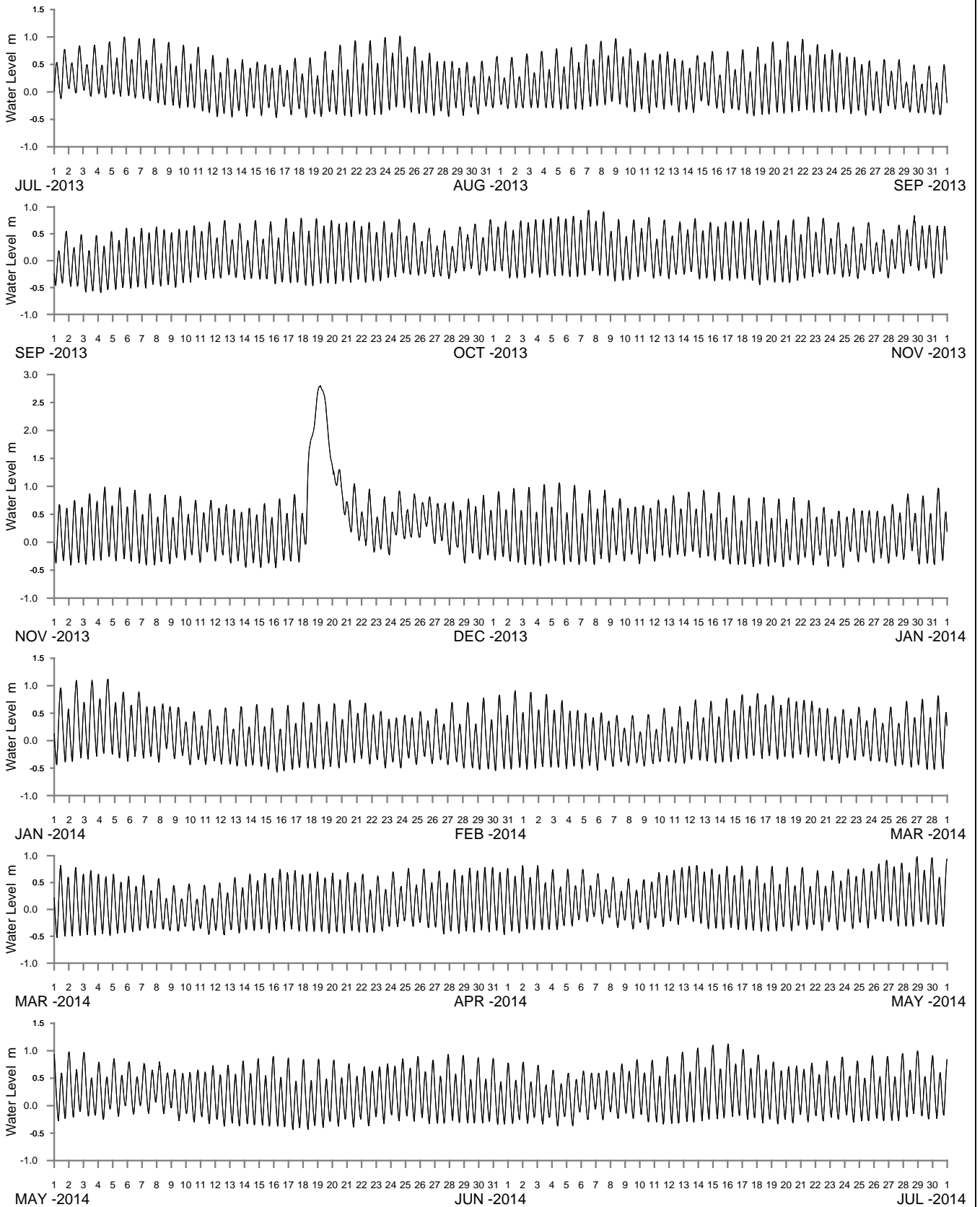
Public Works
Manly Hydraulics Laboratory

WILLIAMS RIVER AT SEAHAM
2013-2014

MHL
Report 2291

Figure
126

DRAWING 2291-126



WATER LEVEL REFERENCED TO AUSTRALIAN HEIGHT DATUM

----- DATA LOSS



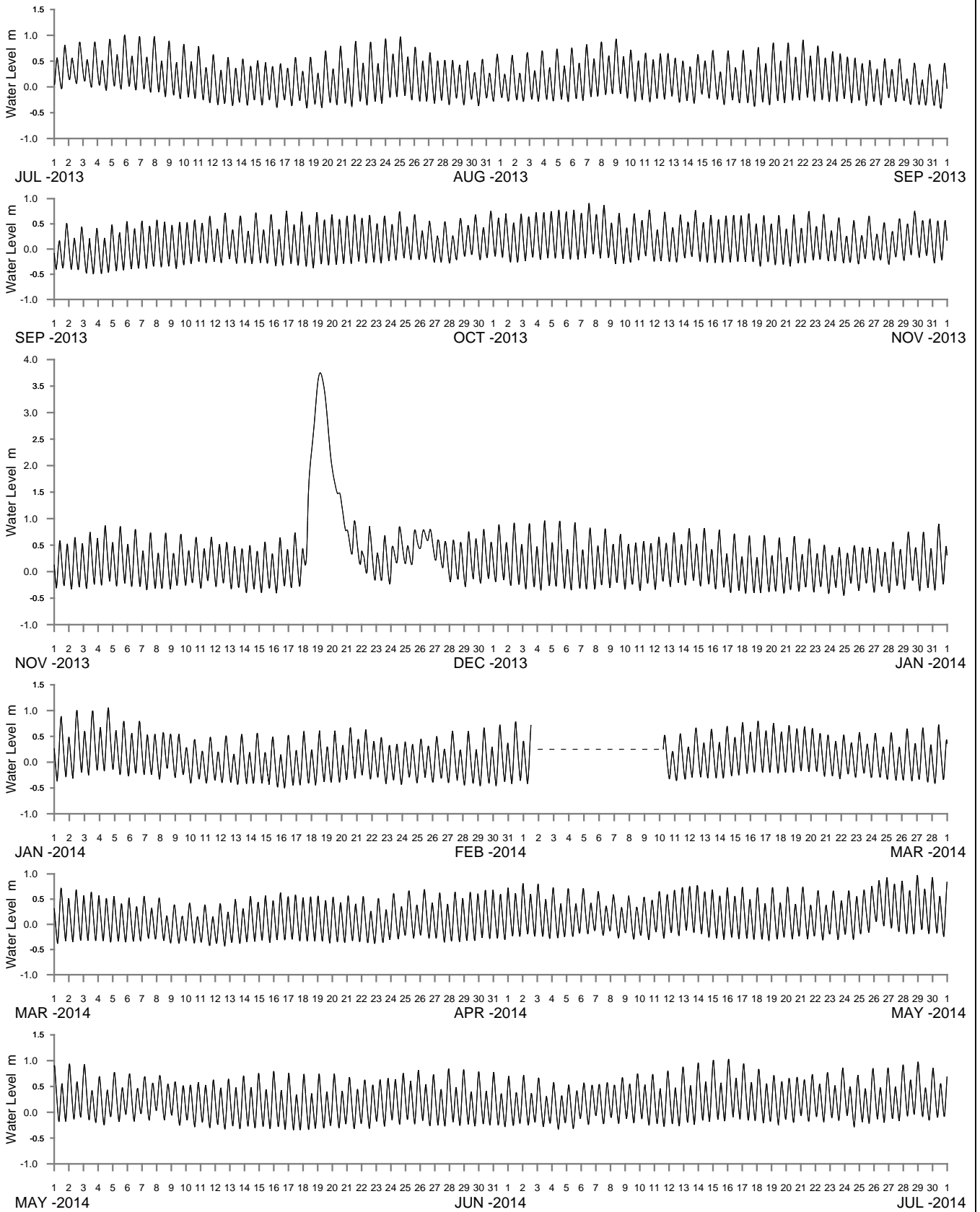
Public Works
Manly Hydraulics Laboratory

HUNTER RIVER AT GREEN ROCKS
2013-2014

MHL
Report 2291

Figure
127

DRAWING 2291-127



WATER LEVEL REFERENCED TO AUSTRALIAN HEIGHT DATUM

----- DATA LOSS



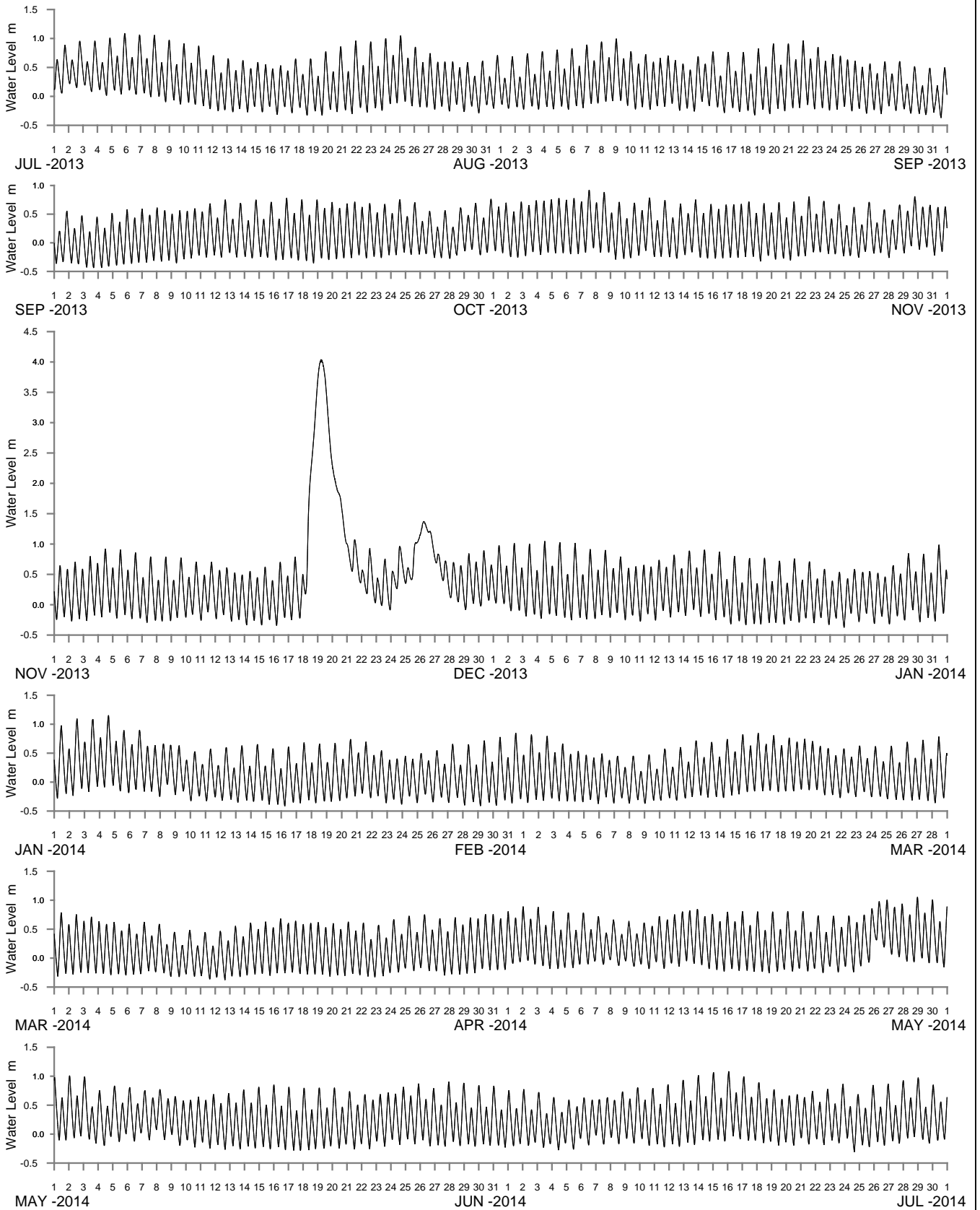
Public Works
Manly Hydraulics Laboratory

HUNTER RIVER AT MORPETH
2013-2014

MHL
Report 2291

Figure
128

DRAWING 2291-128



WATER LEVEL REFERENCED TO AUSTRALIAN HEIGHT DATUM

----- DATA LOSS



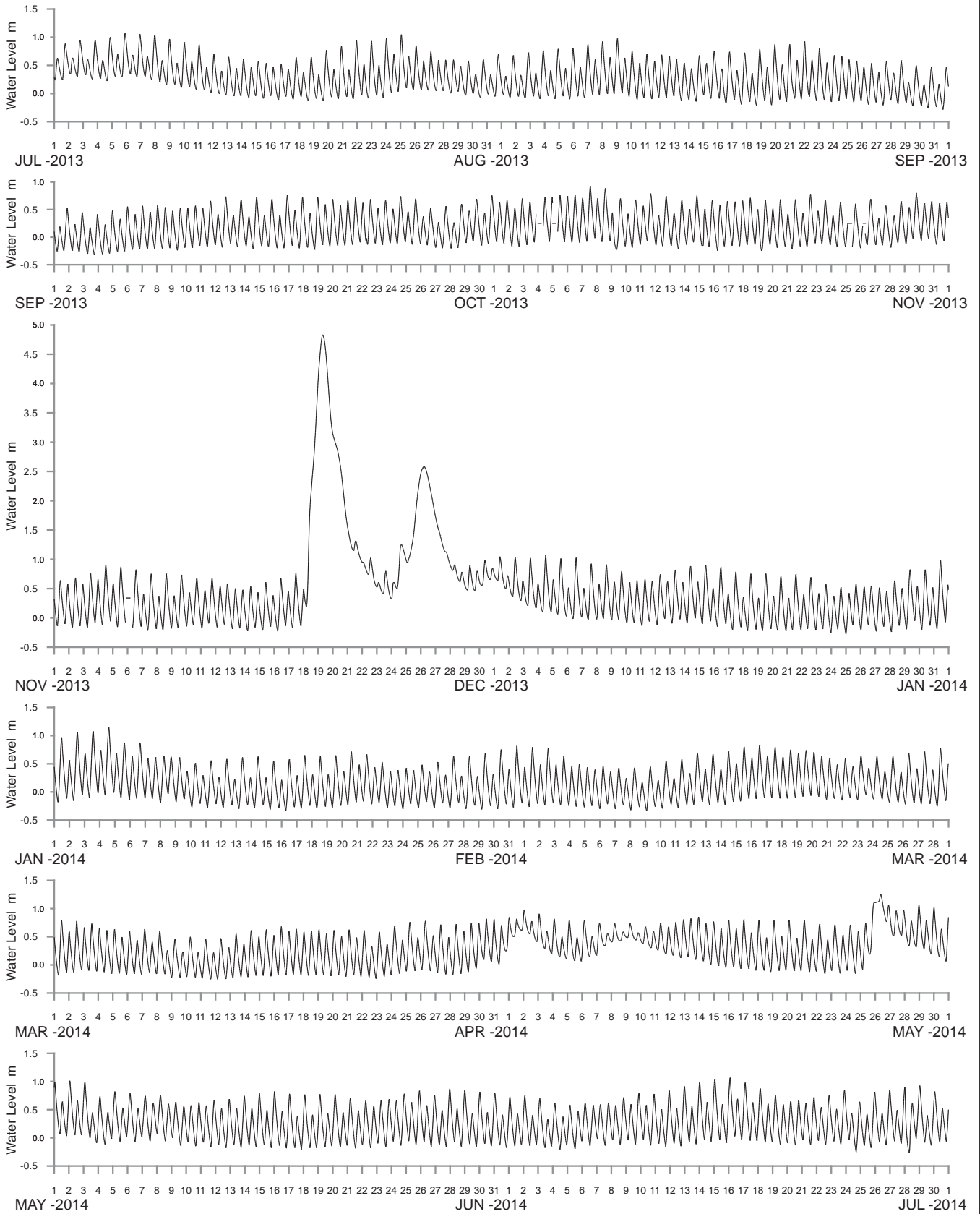
Public Works
Manly Hydraulics Laboratory

HUNTER RIVER AT MCKIMMS CORNER
2013-2014

MHL
Report 2291

Figure
129

DRAWING 2291-129



WATER LEVEL REFERENCED TO AUSTRALIAN HEIGHT DATUM

----- DATA LOSS



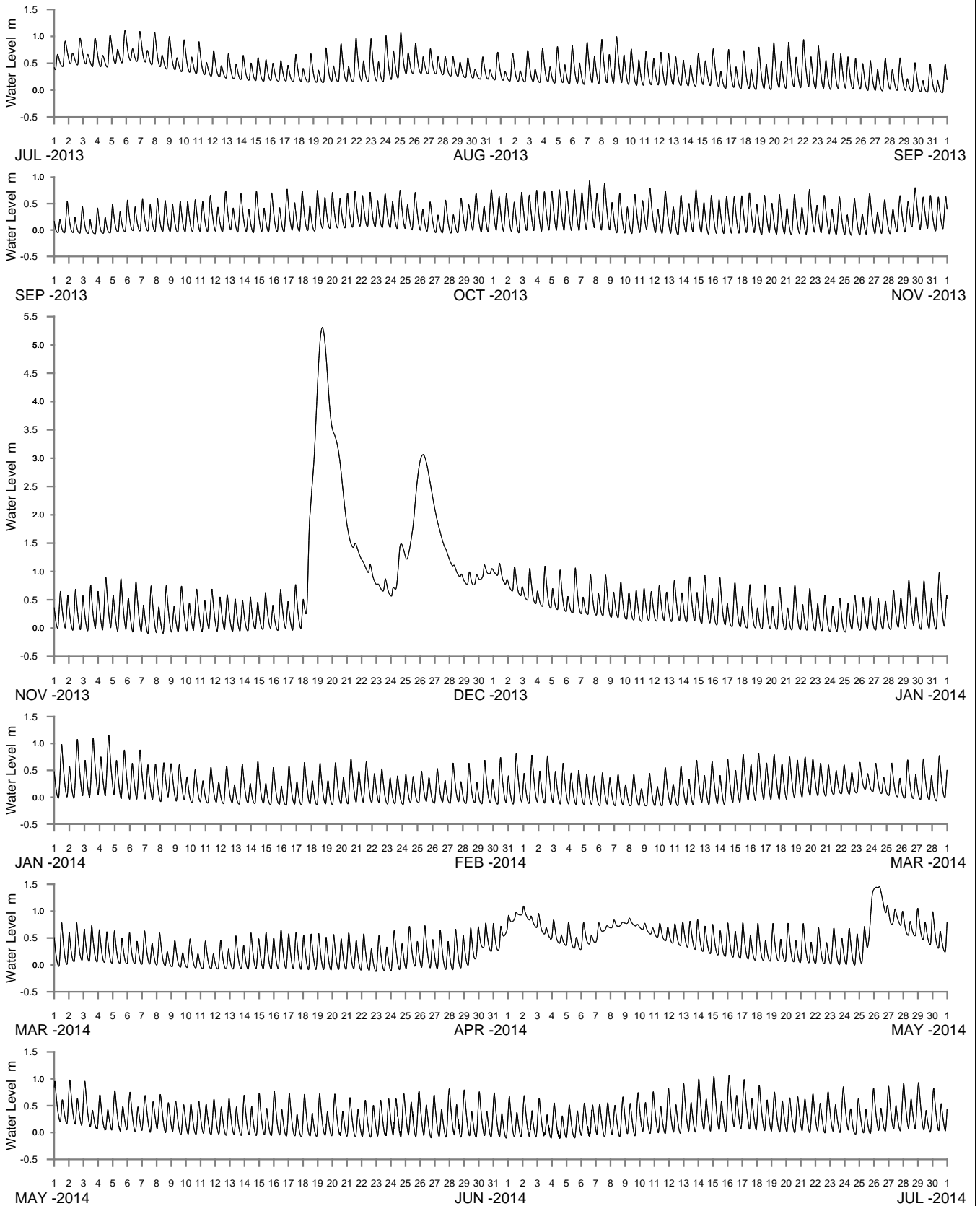
Public Works
Manly Hydraulics Laboratory

HUNTER RIVER AT BELMORE BRIDGE
2013-2014

MHL
Report 2291

Figure
130

DRAWING 2291-130



WATER LEVEL REFERENCED TO AUSTRALIAN HEIGHT DATUM

----- DATA LOSS



Public Works
Manly Hydraulics Laboratory

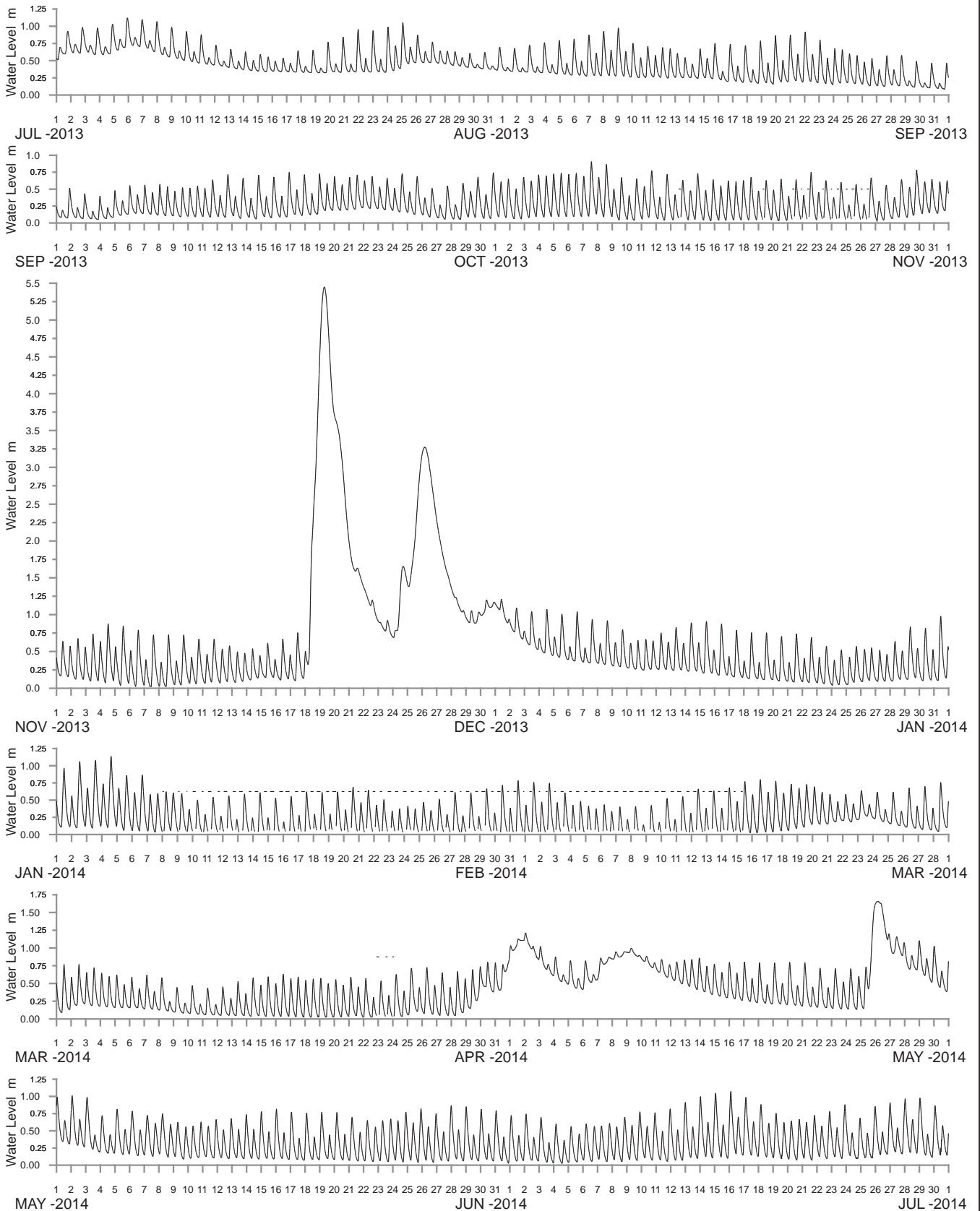
HUNTER RIVER AT BOLWARRA DOWNSTREAM
2013-2014

MHL
Report 2291

Figure

131

DRAWING 2291-131



WATER LEVEL REFERENCED TO AUSTRALIAN HEIGHT DATUM

----- DATA LOSS



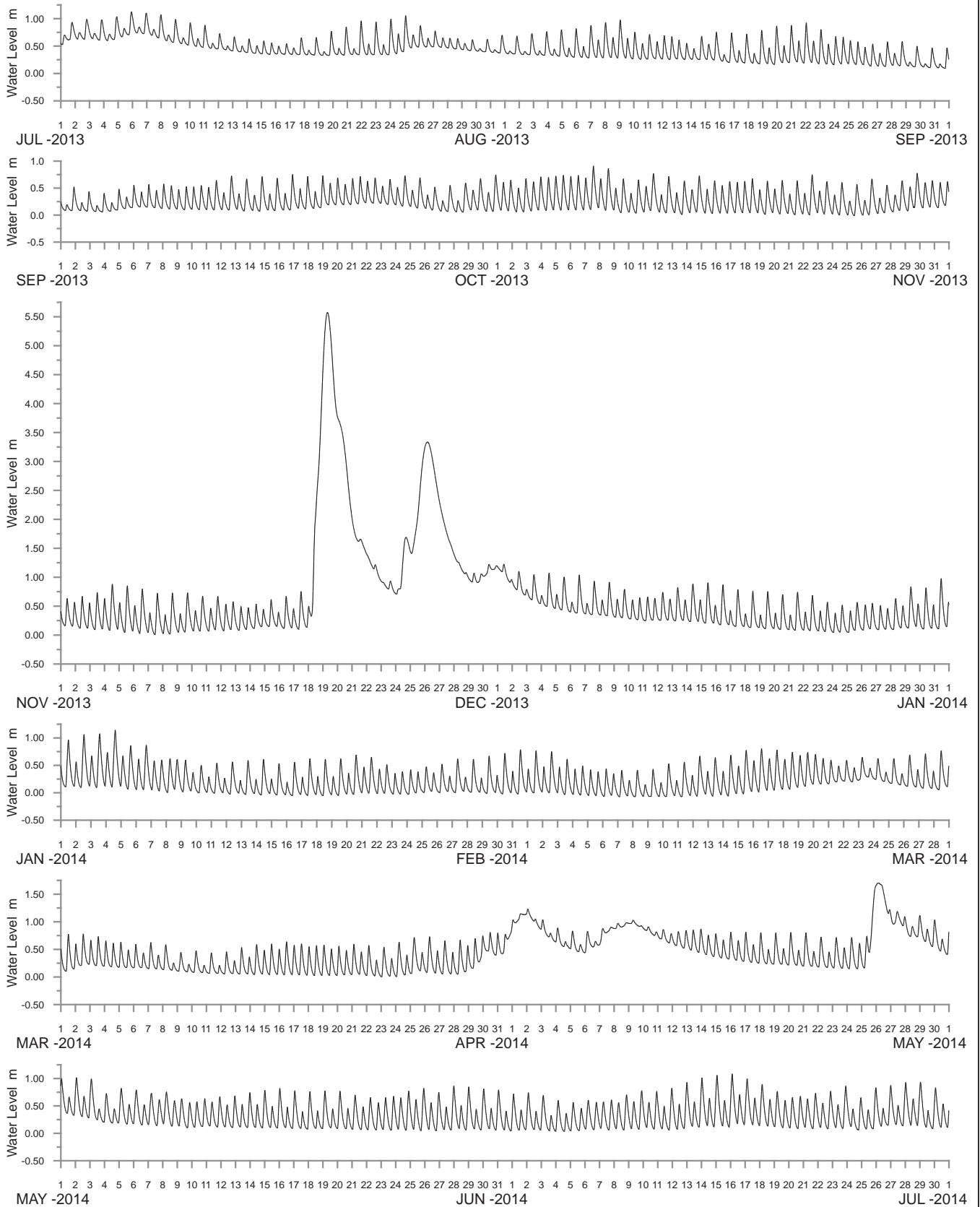
Public Works
Manly Hydraulics Laboratory

HUNTER RIVER AT BOLWARRA UPSTREAM
2013-2014

MHL
Report 2291

Figure
132

DRAWING 2291-132



WATER LEVEL REFERENCED TO AUSTRALIAN HEIGHT DATUM

----- DATA LOSS



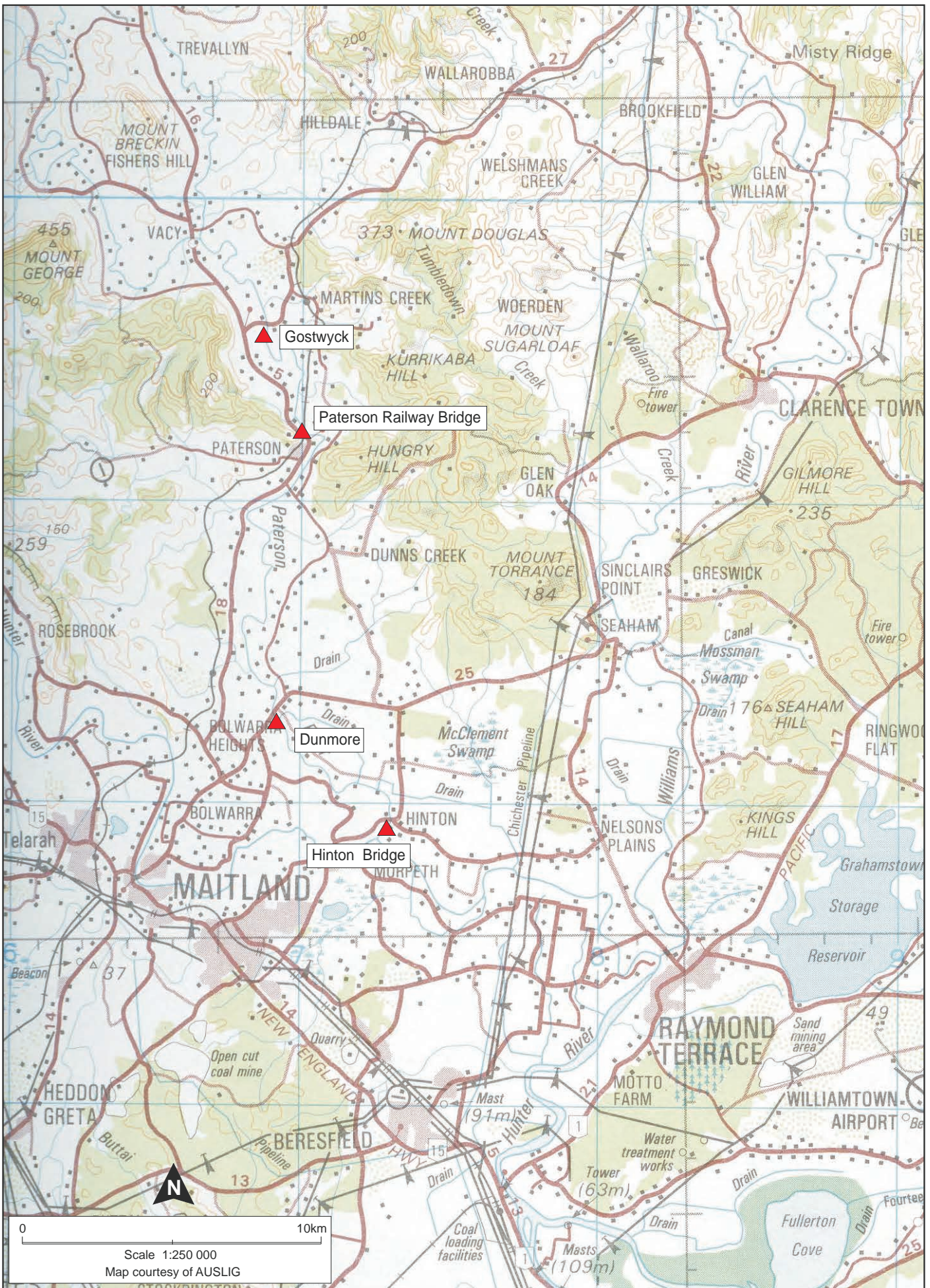
Public Works
Manly Hydraulics Laboratory

HUNTER RIVER OAKHAMPTON RAILWAY BRIDGE
2013-2014

MHL
Report 2291

Figure
133

DRAWING 2291-133



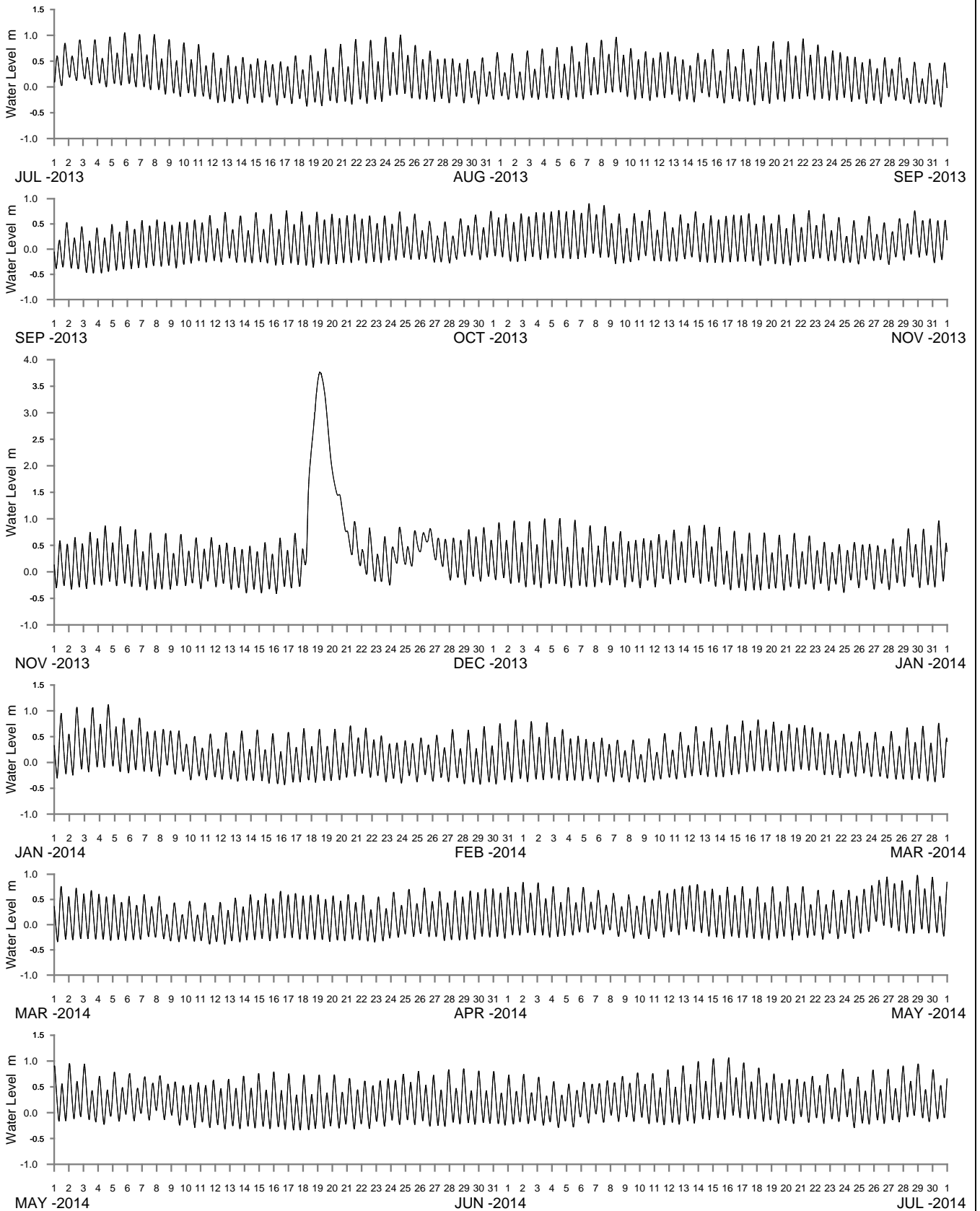
Public Works
Manly Hydraulics Laboratory

**STATION LOCATIONS
PATERSON RIVER REGION**

MHL
Report 2291

Figure
134

DRAWING 2291-134.dcf



WATER LEVEL REFERENCED TO AUSTRALIAN HEIGHT DATUM

----- DATA LOSS



Public Works
Manly Hydraulics Laboratory

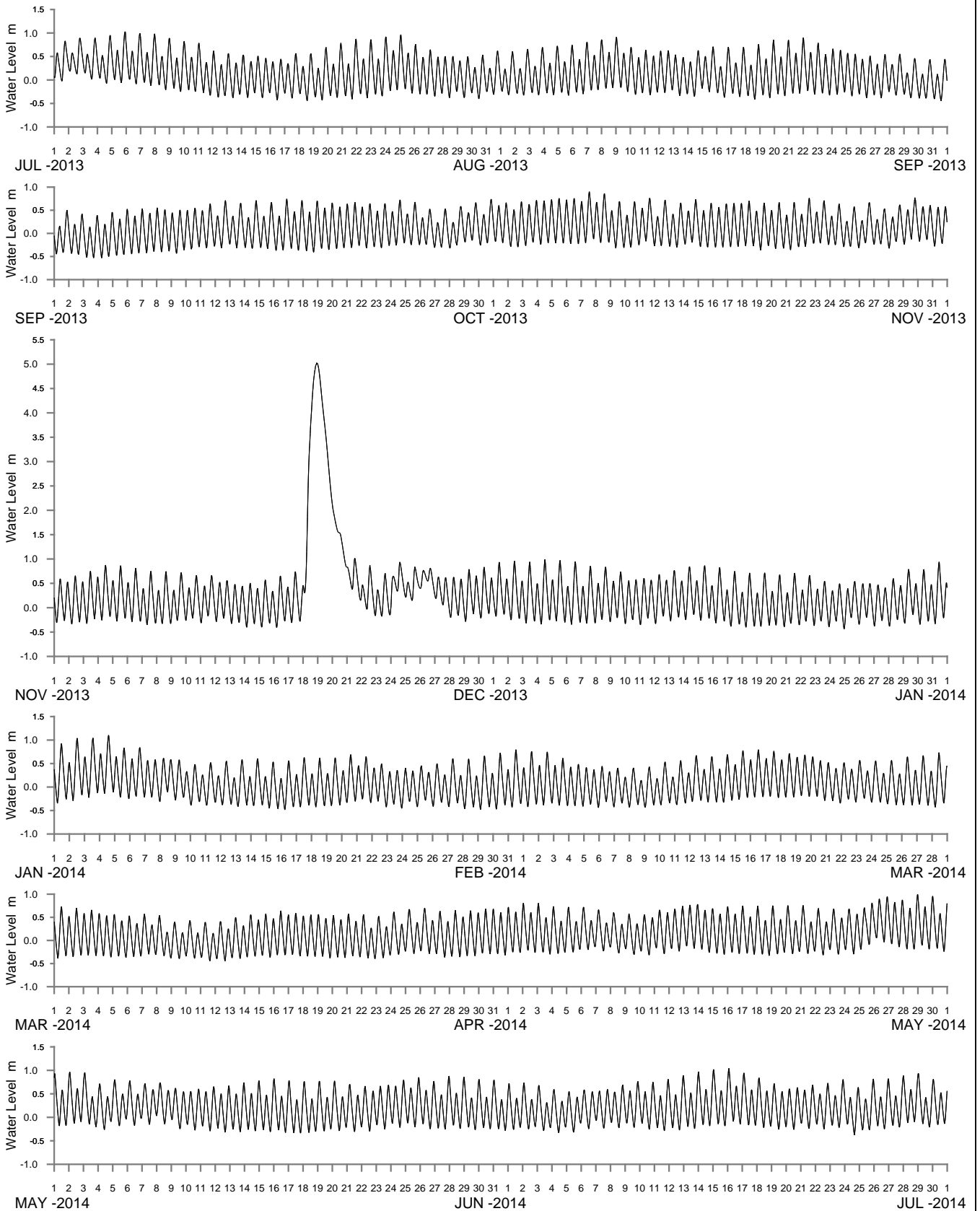
PATERSON RIVER AT HINTON BRIDGE
2013-2014

MHL
Report 2291

Figure

135

DRAWING 2291-135



WATER LEVEL REFERENCED TO AUSTRALIAN HEIGHT DATUM

----- DATA LOSS



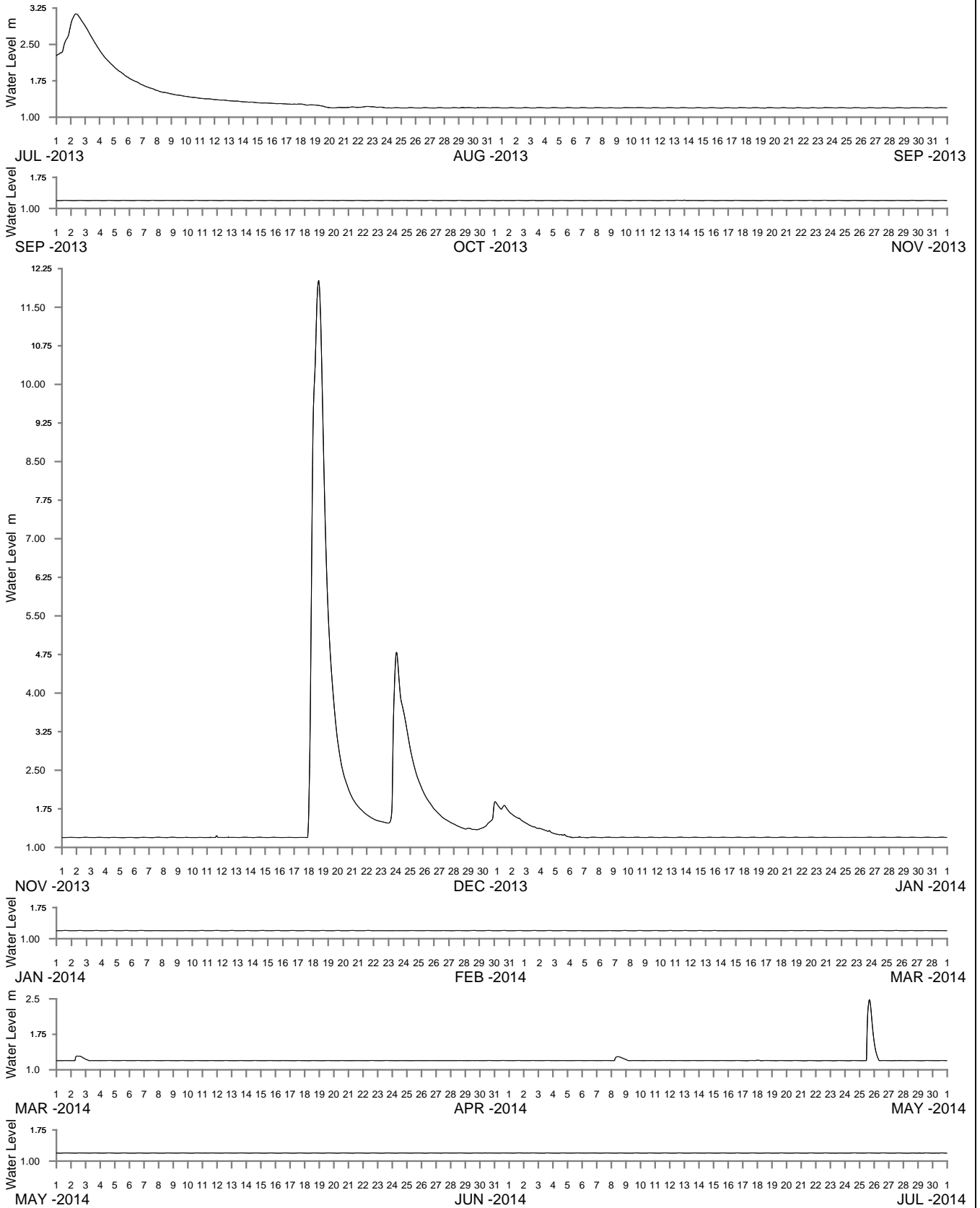
Public Works
Manly Hydraulics Laboratory

PATERSON RIVER AT DUNMORE
2013-2014

MHL
Report 2291

Figure
136

DRAWING 2291-136



WATER LEVEL REFERENCED TO AUSTRALIAN HEIGHT DATUM

----- DATA LOSS



Public Works
Manly Hydraulics Laboratory

PATERSON RIVER AT GOSTWYCK
2013-2014

MHL
Report 2291

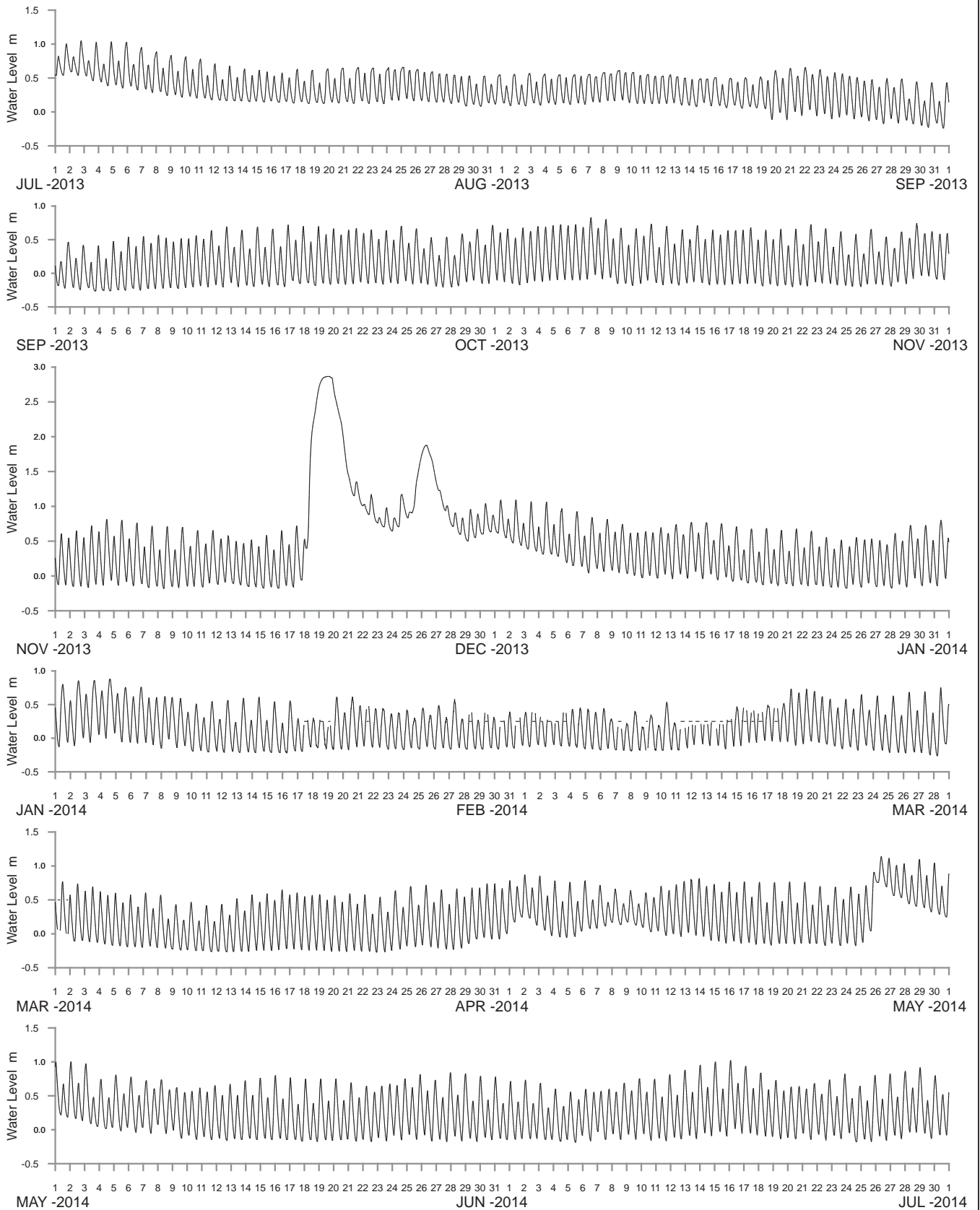
Figure

138

DRAWING 2291-138



0 5km
 Scale 1:250 000
 Map courtesy of AUSLIG



WATER LEVEL REFERENCED TO AUSTRALIAN HEIGHT DATUM

----- DATA LOSS



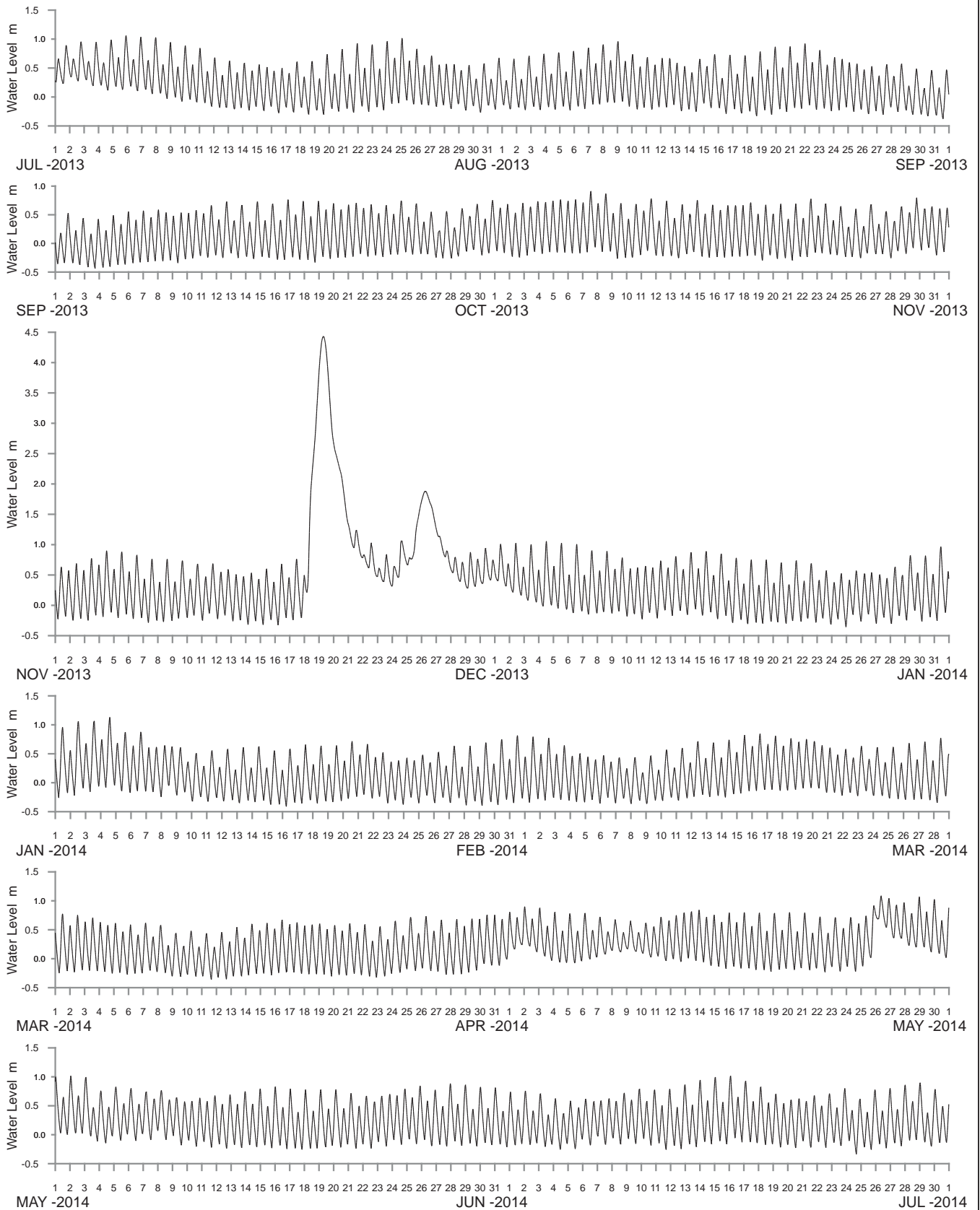
Public Works
Manly Hydraulics Laboratory

WALLIS CREEK AT WALLIS CREEK UPSTREAM
2013-2014

MHL
Report 2291

Figure
140

DRAWING 2291-140



WATER LEVEL REFERENCED TO AUSTRALIAN HEIGHT DATUM

----- DATA LOSS



Public Works
Manly Hydraulics Laboratory

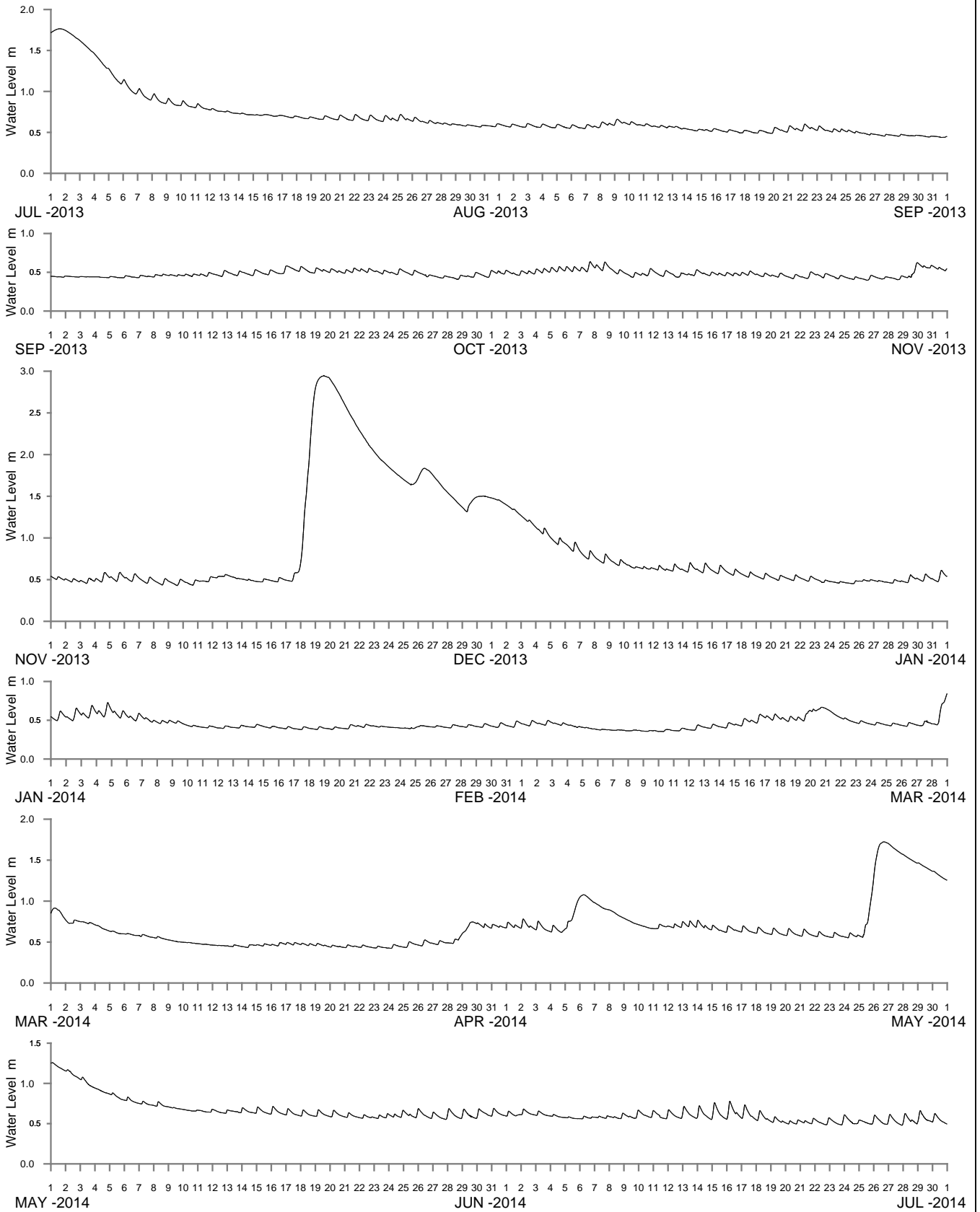
WALLIS CREEK AT WALLIS CREEK DOWNSTREAM
2013-2014

MHL
Report 2291

Figure

141

DRAWING 2291-141



WATER LEVEL REFERENCED TO AUSTRALIAN HEIGHT DATUM

----- DATA LOSS



Public Works
Manly Hydraulics Laboratory

WALLIS CREEK AT LOUTH PARK
2013-2014

MHL
Report 2291

Figure
142

DRAWING 2291-142



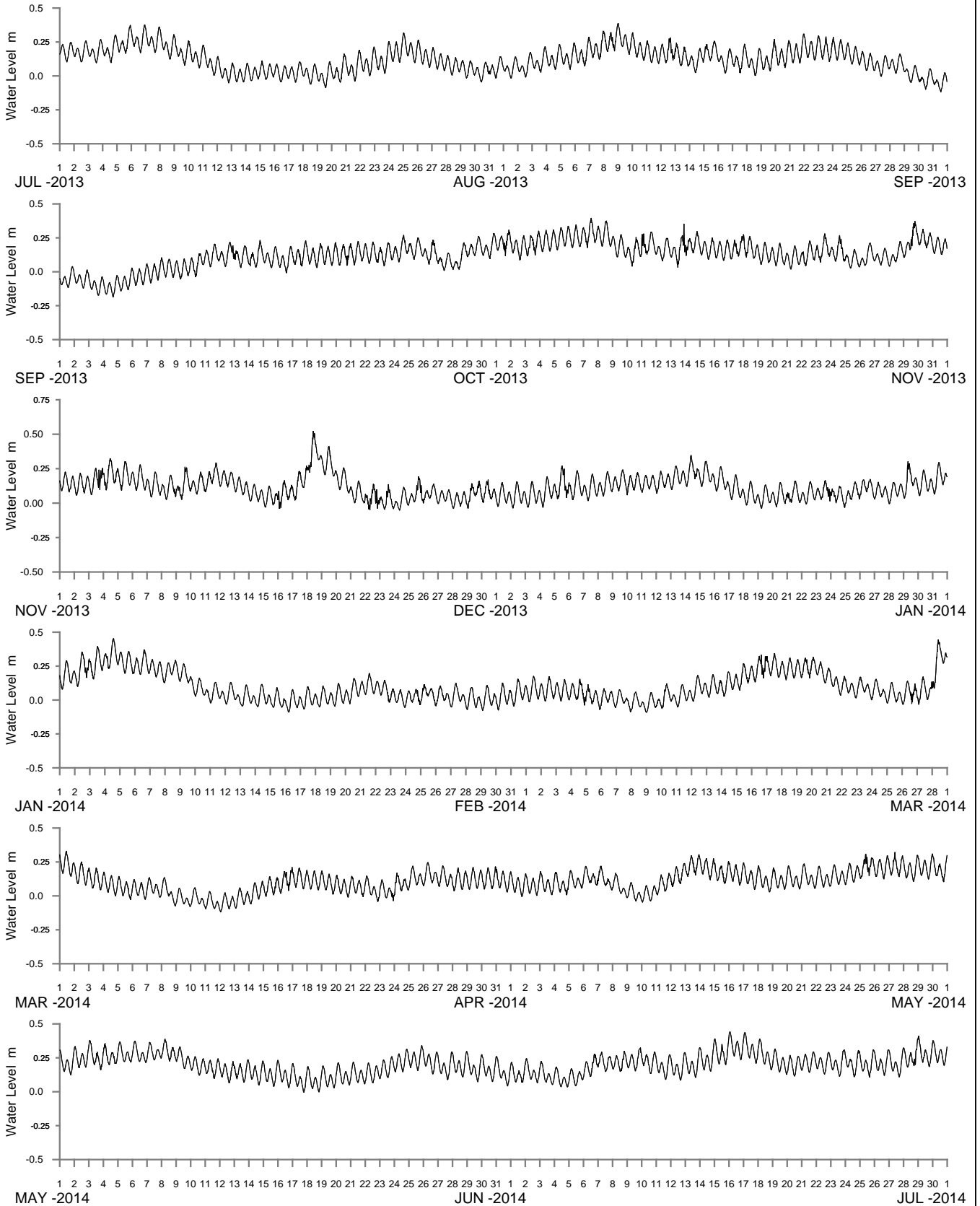
Public Works
Manly Hydraulics Laboratory

**STATION LOCATIONS
LAKE MACQUARIE REGION**

MHL
Report 2291

Figure
143

DRAWING 2291-143.cdr



WATER LEVEL REFERENCED TO AUSTRALIAN HEIGHT DATUM

----- DATA LOSS



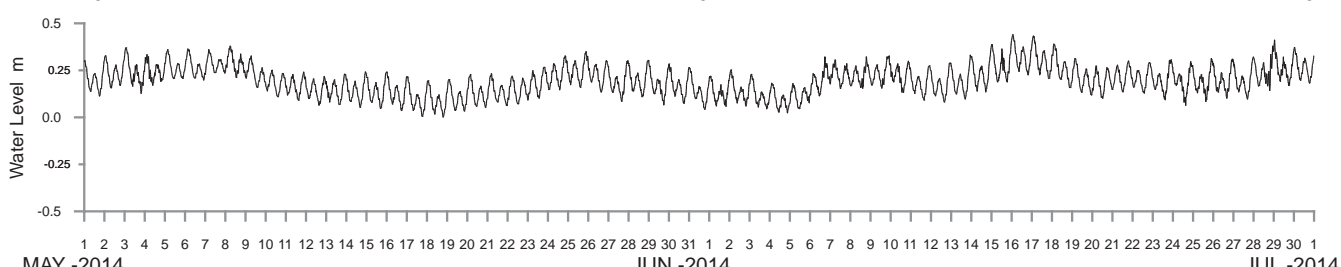
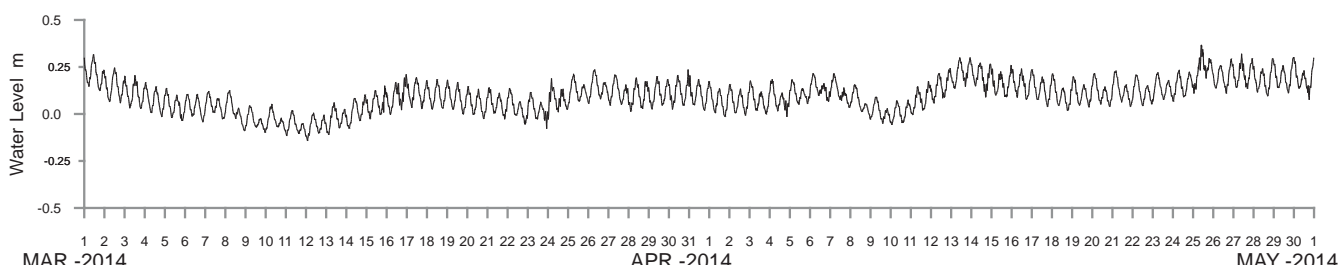
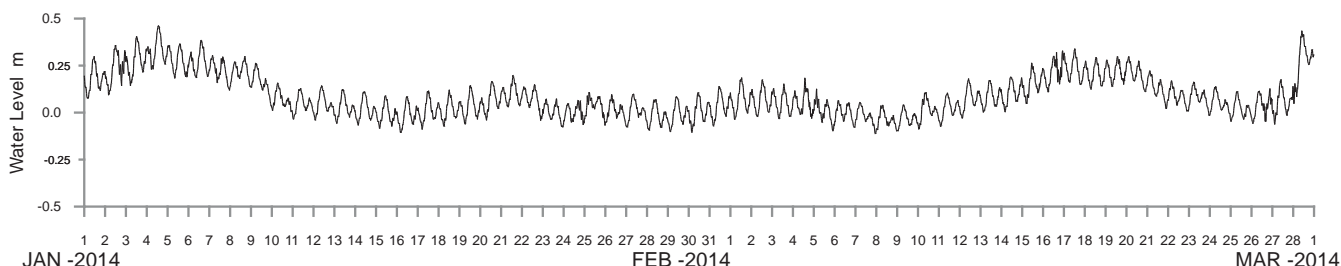
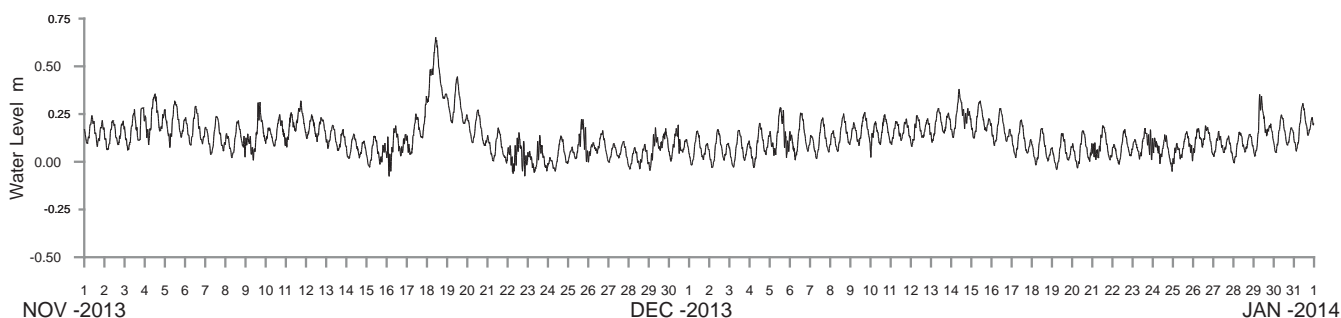
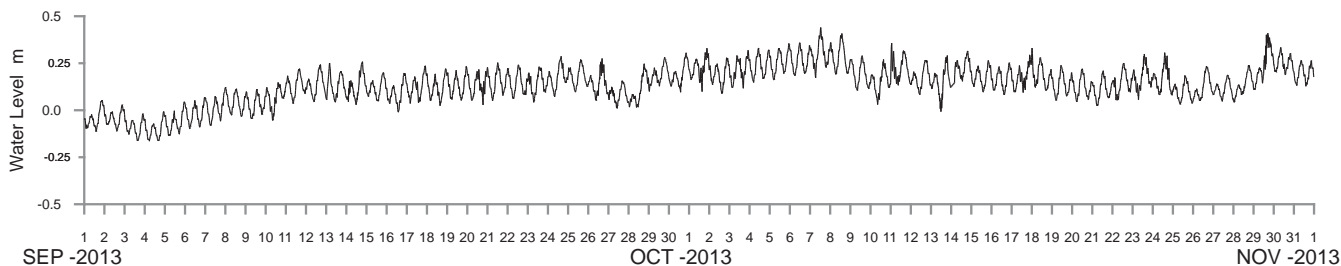
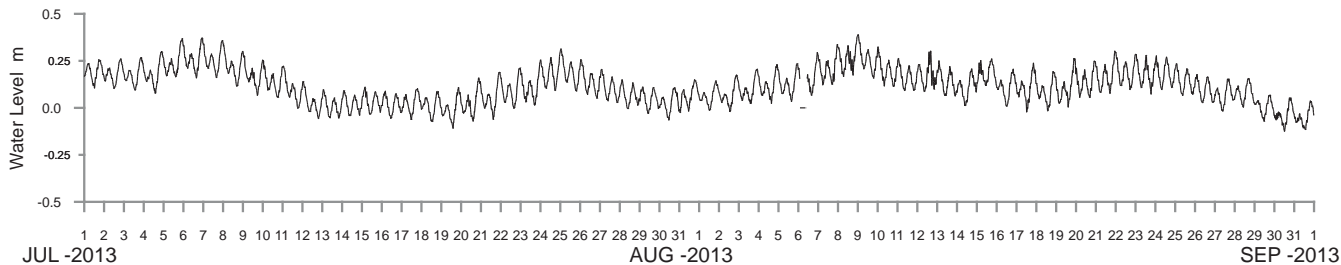
Public Works
Manly Hydraulics Laboratory

LAKE MACQUARIE AT MARMONG POINT
2013-2014

MHL
Report 2291

Figure
144

DRAWING 2291-144



WATER LEVEL REFERENCED TO AUSTRALIAN HEIGHT DATUM

----- DATA LOSS



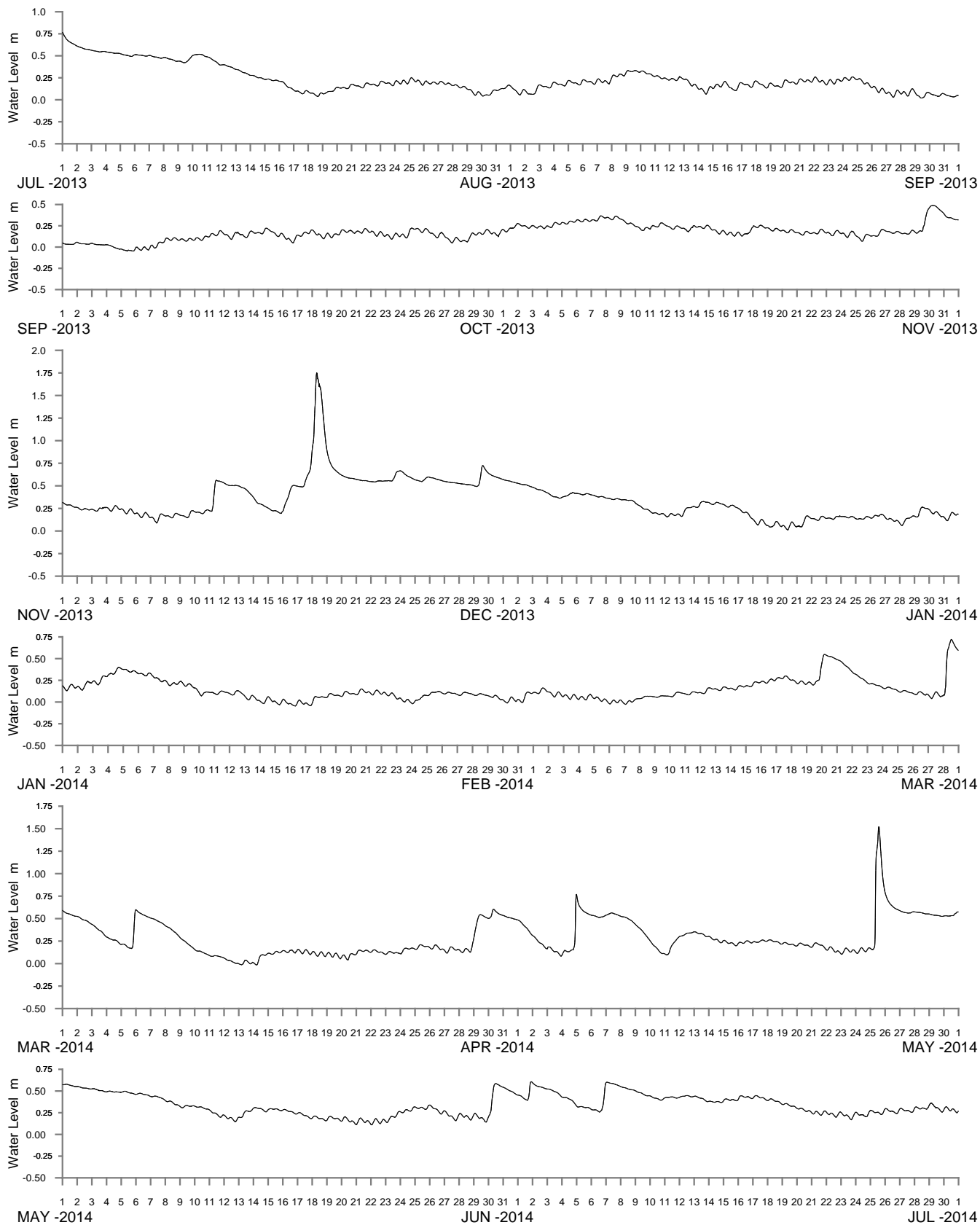
Public Works
Manly Hydraulics Laboratory

COCKLE CREEK AT COCKLE RAILWAY STATION
2013-2014

MHL
Report 2291

Figure
145

DRAWING 2291-145



WATER LEVEL REFERENCED TO AUSTRALIAN HEIGHT DATUM

----- DATA LOSS



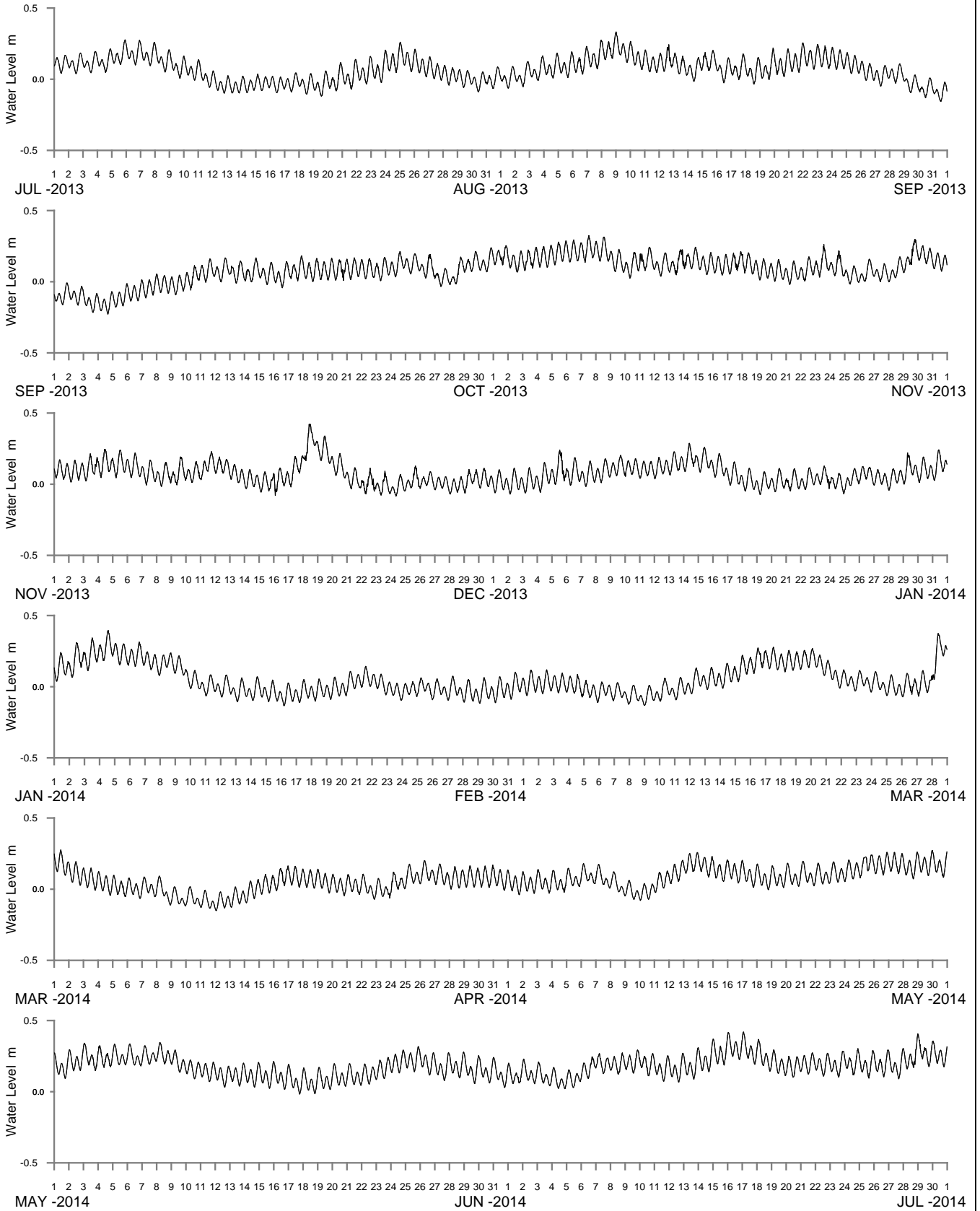
Public Works
Manly Hydraulics Laboratory

COCKLE CREEK AT BARNSLEY VALE
2013-2014

MHL
Report 2291

Figure
146

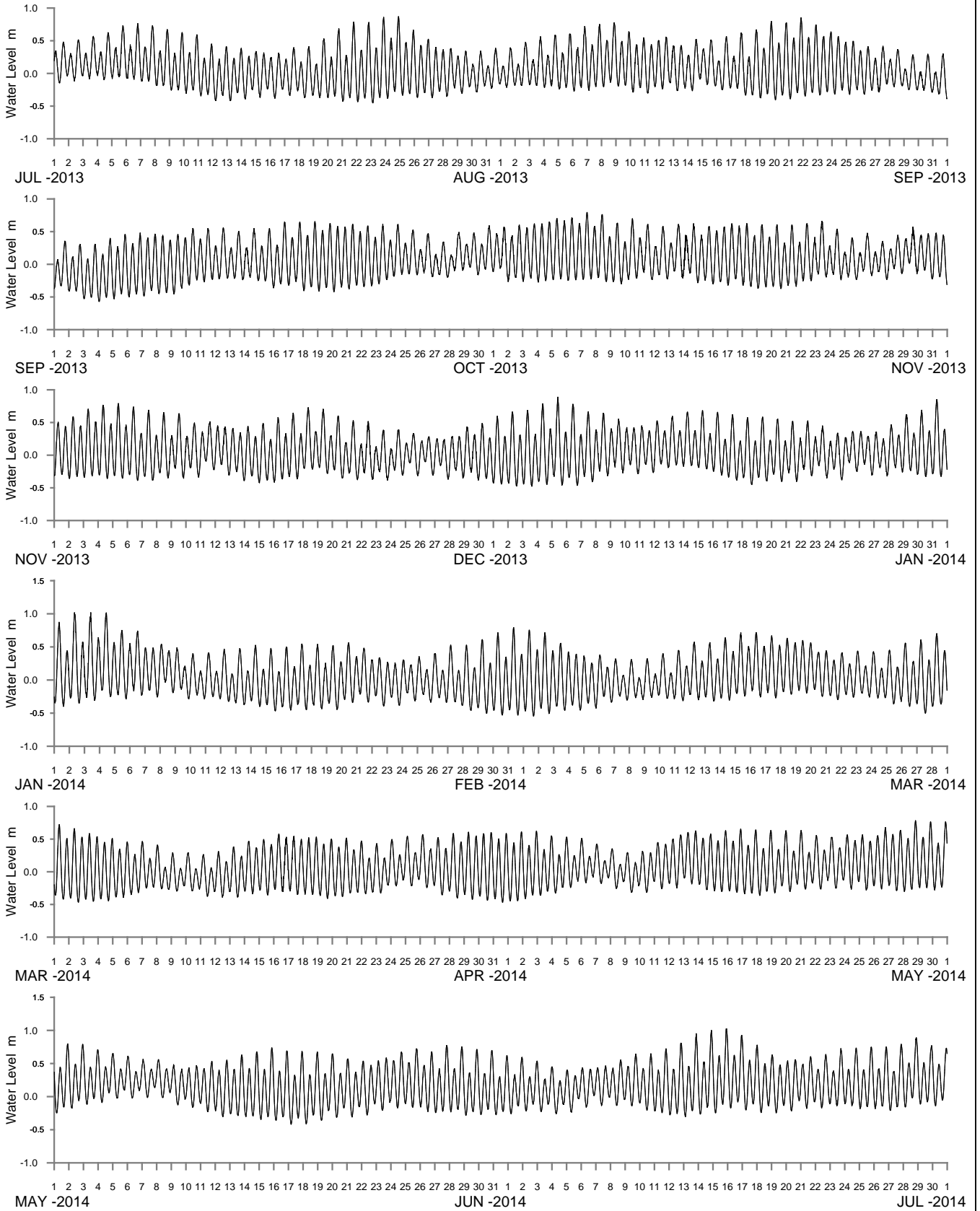
DRAWING 2291-146



WATER LEVEL REFERENCED TO AUSTRALIAN HEIGHT DATUM

----- DATA LOSS





WATER LEVEL REFERENCED TO AUSTRALIAN HEIGHT DATUM

----- DATA LOSS



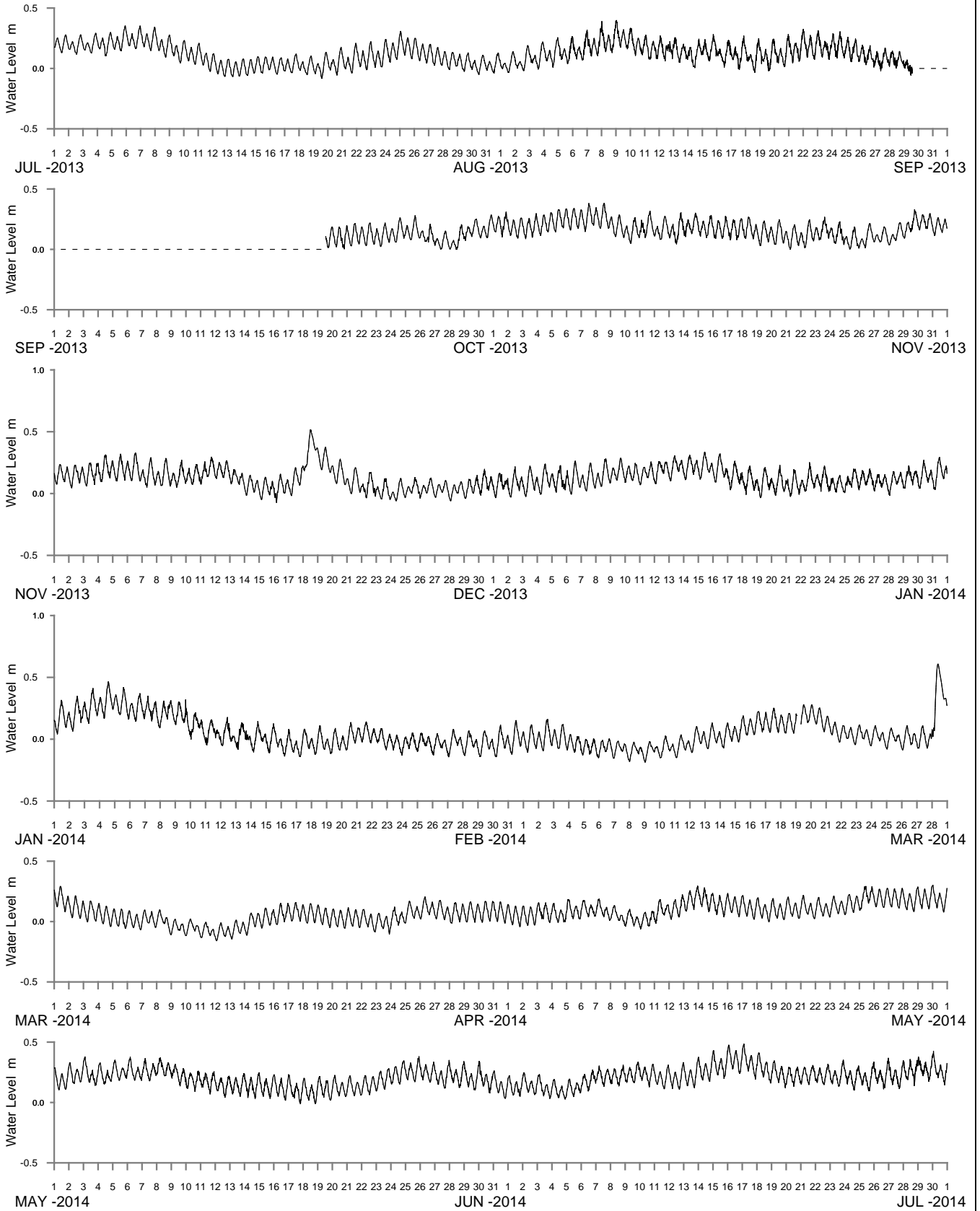
Public Works
Manly Hydraulics Laboratory

LAKE MACQUARIE AT SWANSEA CHANNEL
2013-2014

MHL
Report 2291

Figure
148

DRAWING 2291-148



WATER LEVEL REFERENCED TO AUSTRALIAN HEIGHT DATUM

----- DATA LOSS



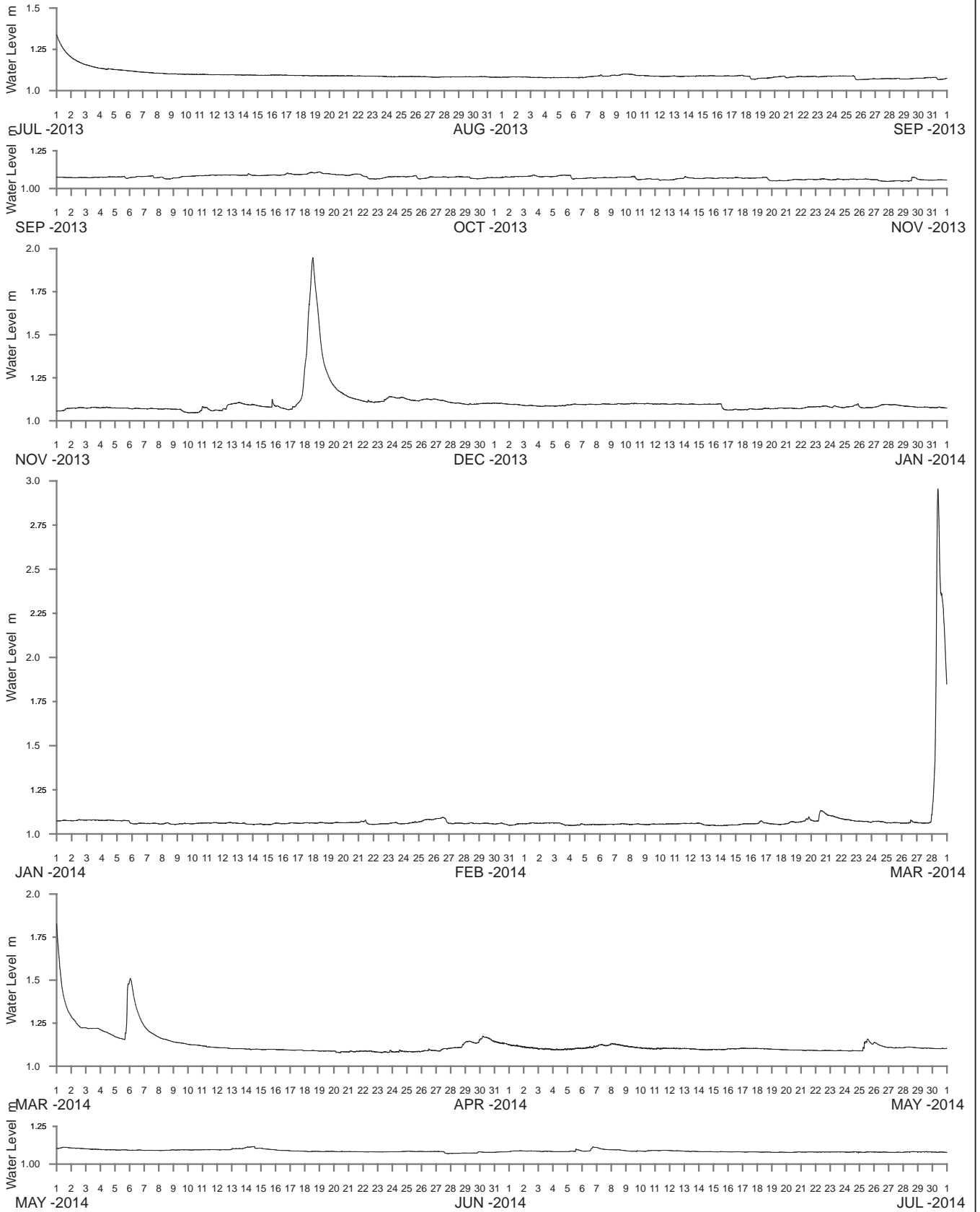
Public Works
Manly Hydraulics Laboratory

DORA CREEK AT KALANG ROAD
2013-2014

MHL
Report 2291

Figure
149

DRAWING 2291-149



WATER LEVEL REFERENCED TO AUSTRALIAN HEIGHT DATUM

----- DATA LOSS



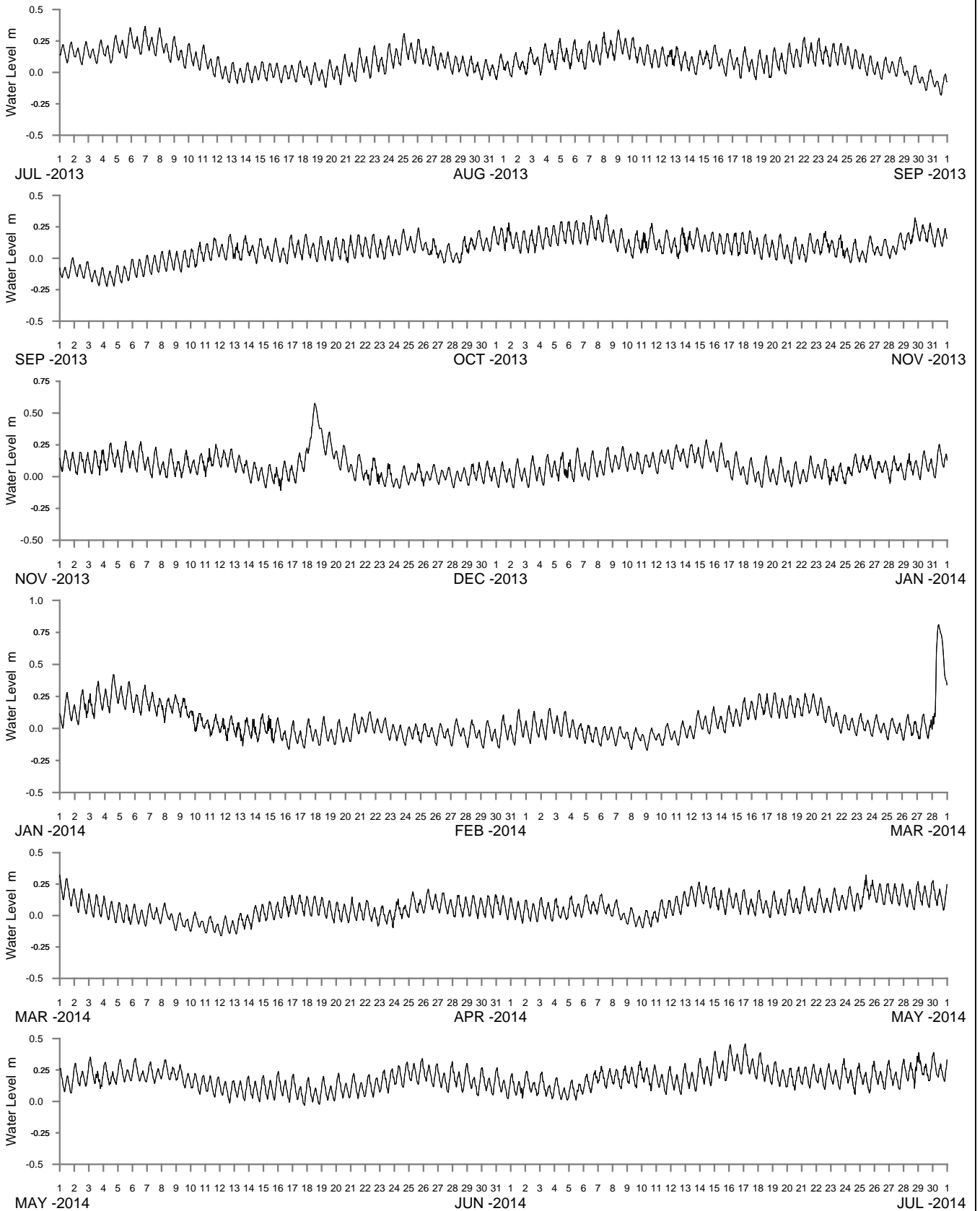
Public Works
Manly Hydraulics Laboratory

DORA CREEK AT COORANBONG
2013-2014

MHL
Report 2291

Figure
150

DRAWING 2291-150



WATER LEVEL REFERENCED TO AUSTRALIAN HEIGHT DATUM

----- DATA LOSS



Public Works
Manly Hydraulics Laboratory

STOCKTON CREEK AT MORISSET
2013-2014

MHL
Report 2291

Figure

151

DRAWING 2291-151