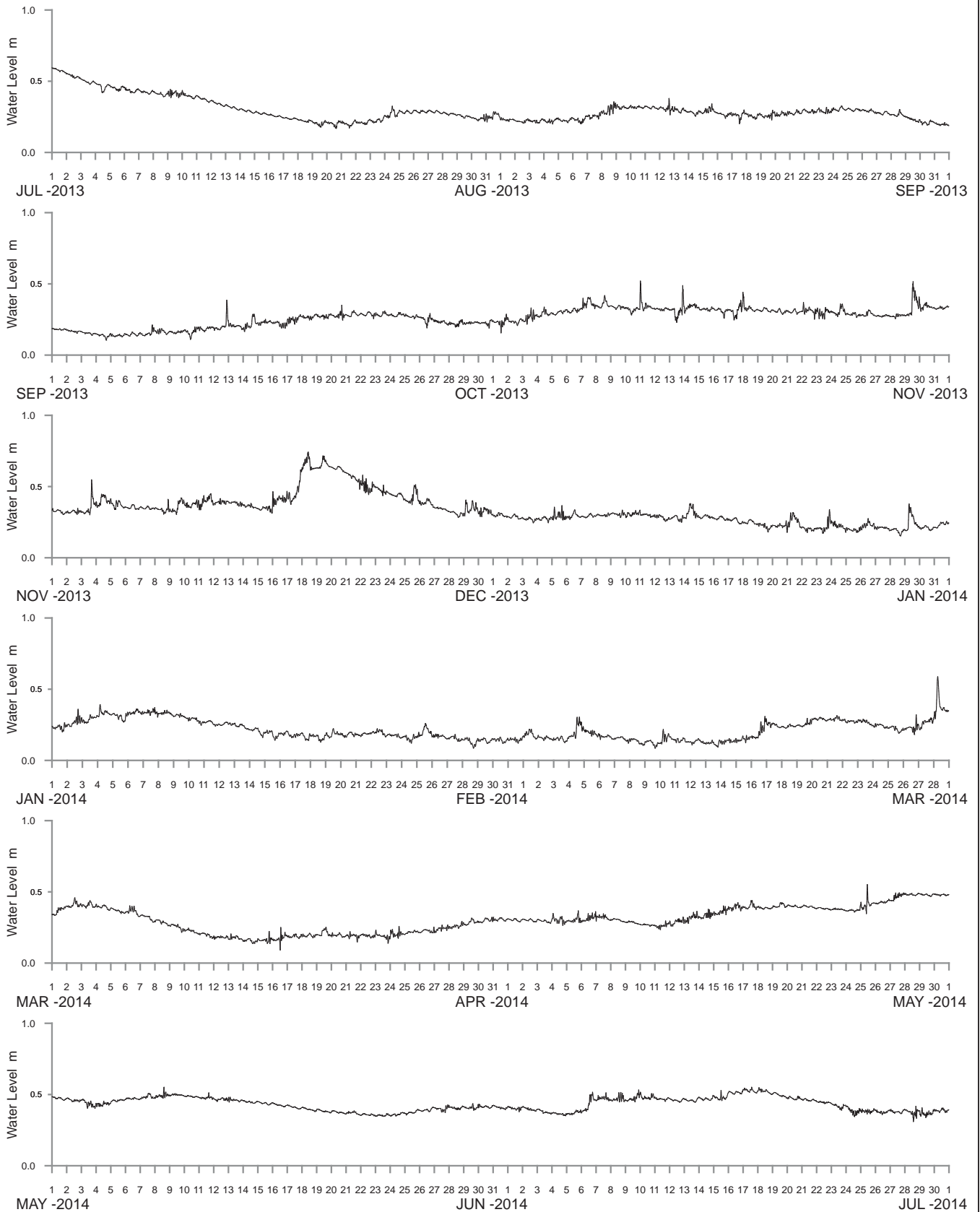


Public Works
Manly Hydraulics Laboratory

**STATION LOCATIONS
TUGGERAH LAKES REGION**

MHL
Report 2291
Figure
152

DRAWING 2291-152.cdr



WATER LEVEL REFERENCED TO AUSTRALIAN HEIGHT DATUM

----- DATA LOSS



Public Works
Manly Hydraulics Laboratory

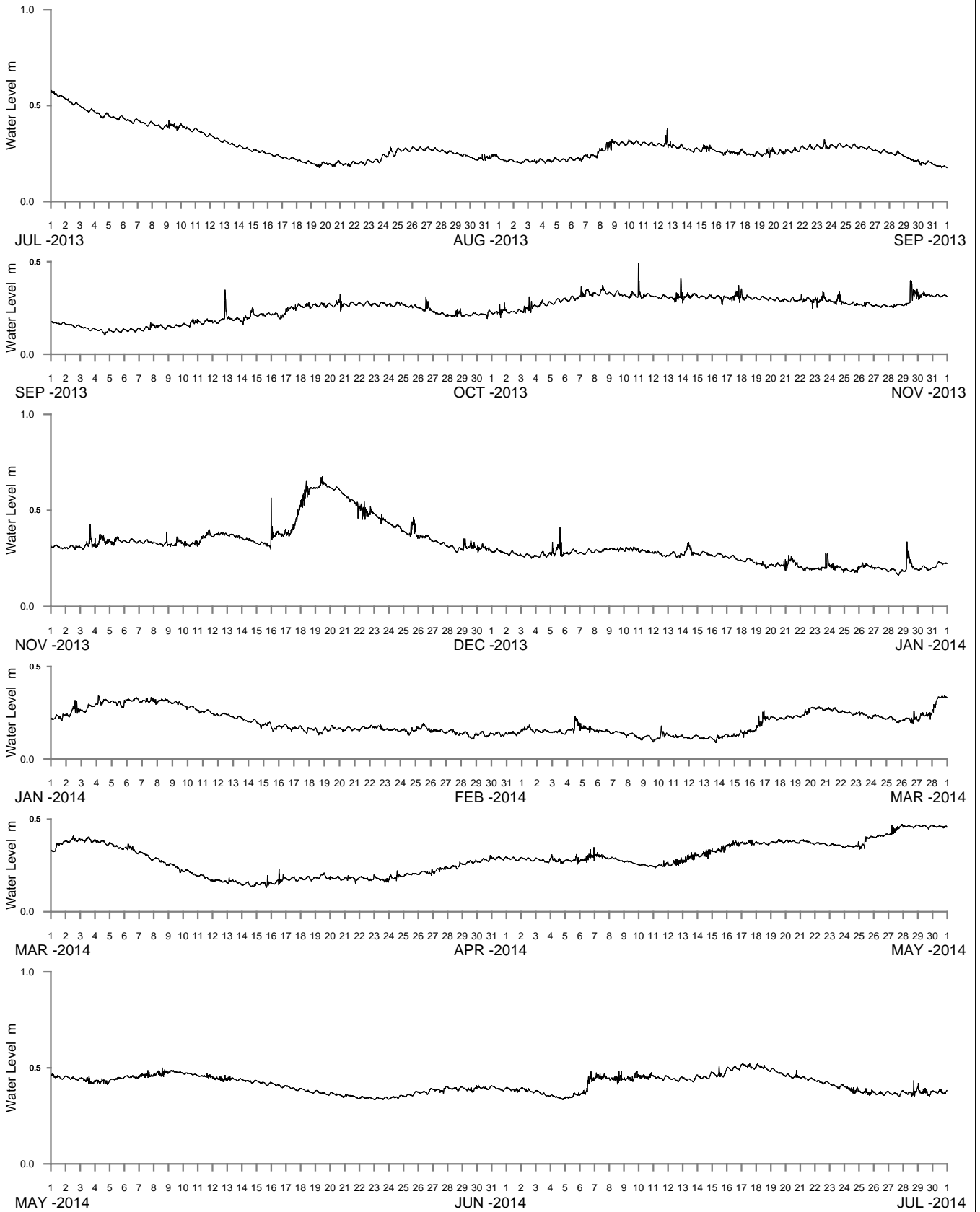
WALLARAH CREEK AT WALLARAH CREEK BRIDGE
2013-2014

MHL
Report 2291

Figure

153

DRAWING 2291-153



WATER LEVEL REFERENCED TO AUSTRALIAN HEIGHT DATUM

----- DATA LOSS



Public Works
Manly Hydraulics Laboratory

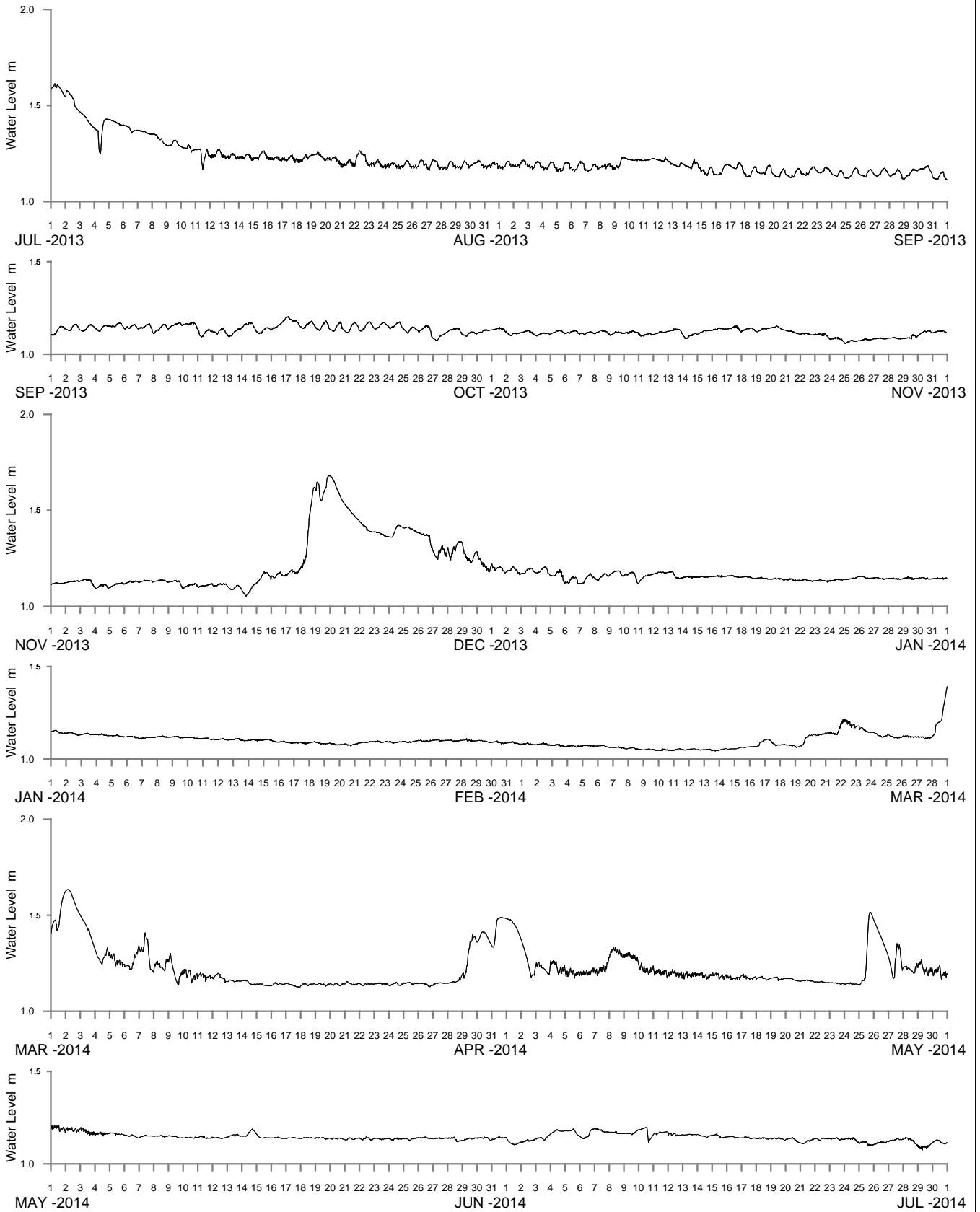
TUGGERAH LAKE AT TOUKLEY
2013-2014

MHL
Report 2291

Figure

154

DRAWING 2291-154



WATER LEVEL REFERENCED TO AUSTRALIAN HEIGHT DATUM

----- DATA LOSS



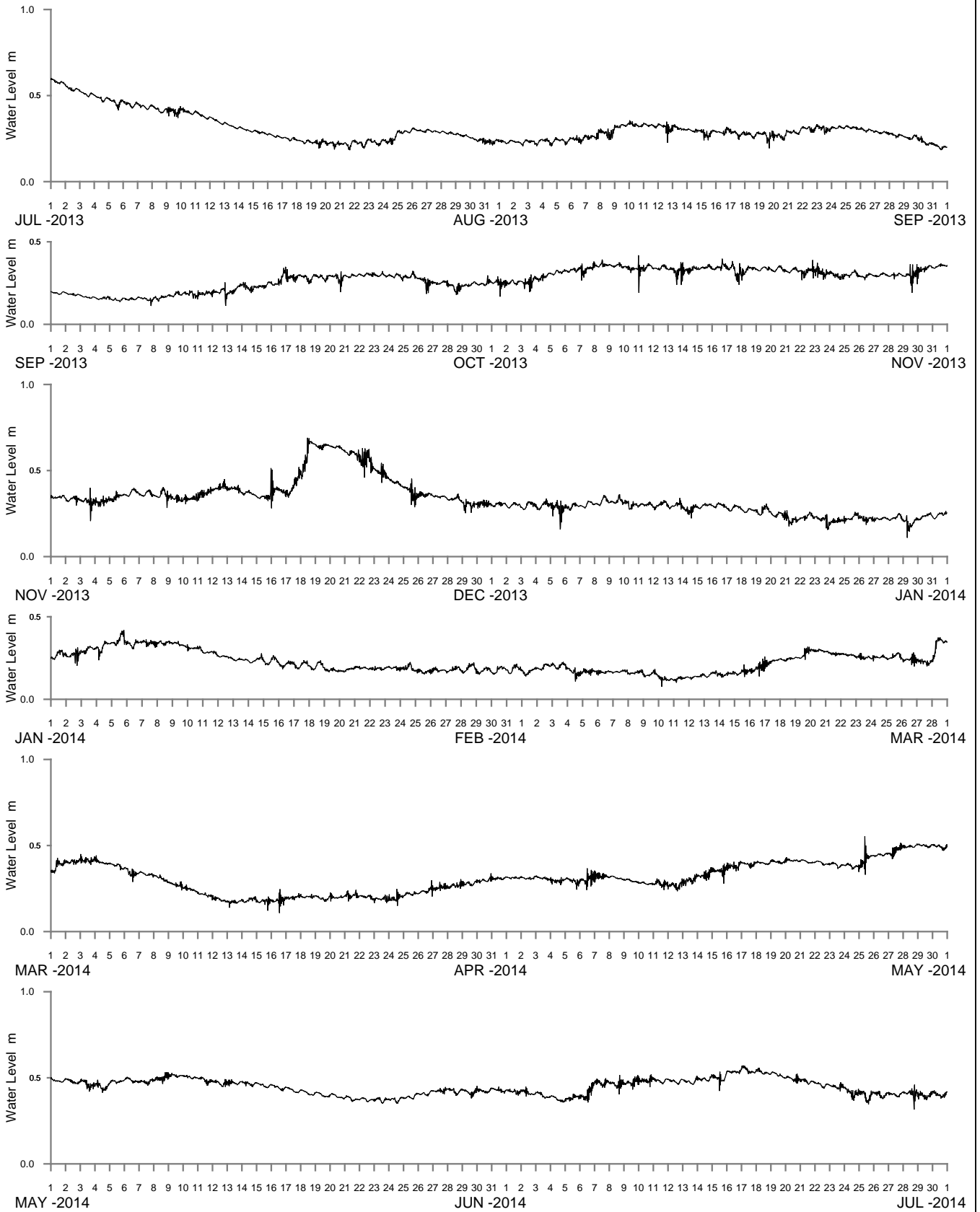
Public Works
Manly Hydraulics Laboratory

WYONG RIVER AT WYONG WEIR UPSTREAM
2013-2014

MHL
Report 2291

Figure
155

DRAWING 2291-155



WATER LEVEL REFERENCED TO AUSTRALIAN HEIGHT DATUM

----- DATA LOSS



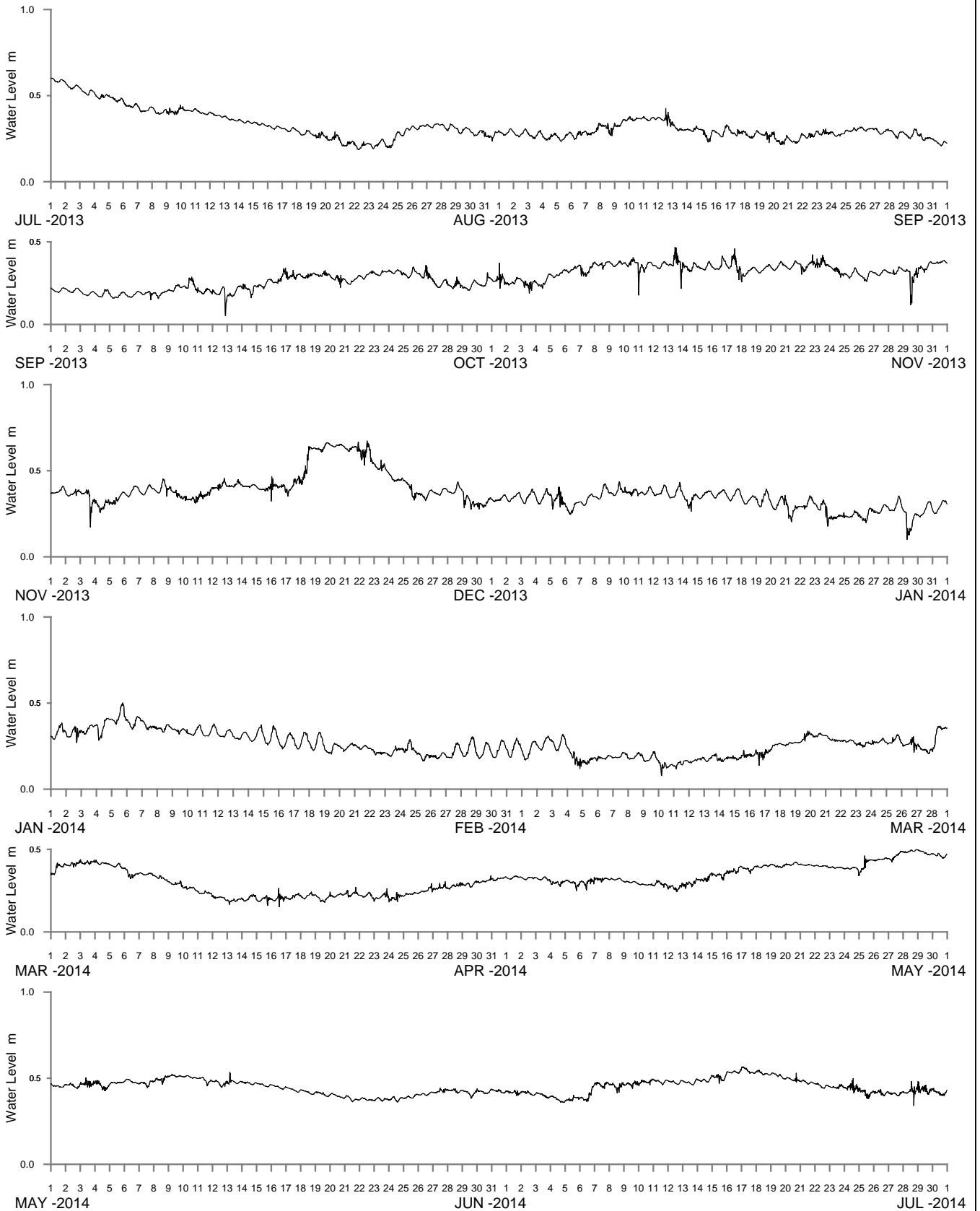
Public Works
Manly Hydraulics Laboratory

OURIMBAH CREEK AT LEES BRIDGE
2013-2014

MHL
Report 2291

Figure
156

DRAWING 2291-156



WATER LEVEL REFERENCED TO AUSTRALIAN HEIGHT DATUM

----- DATA LOSS



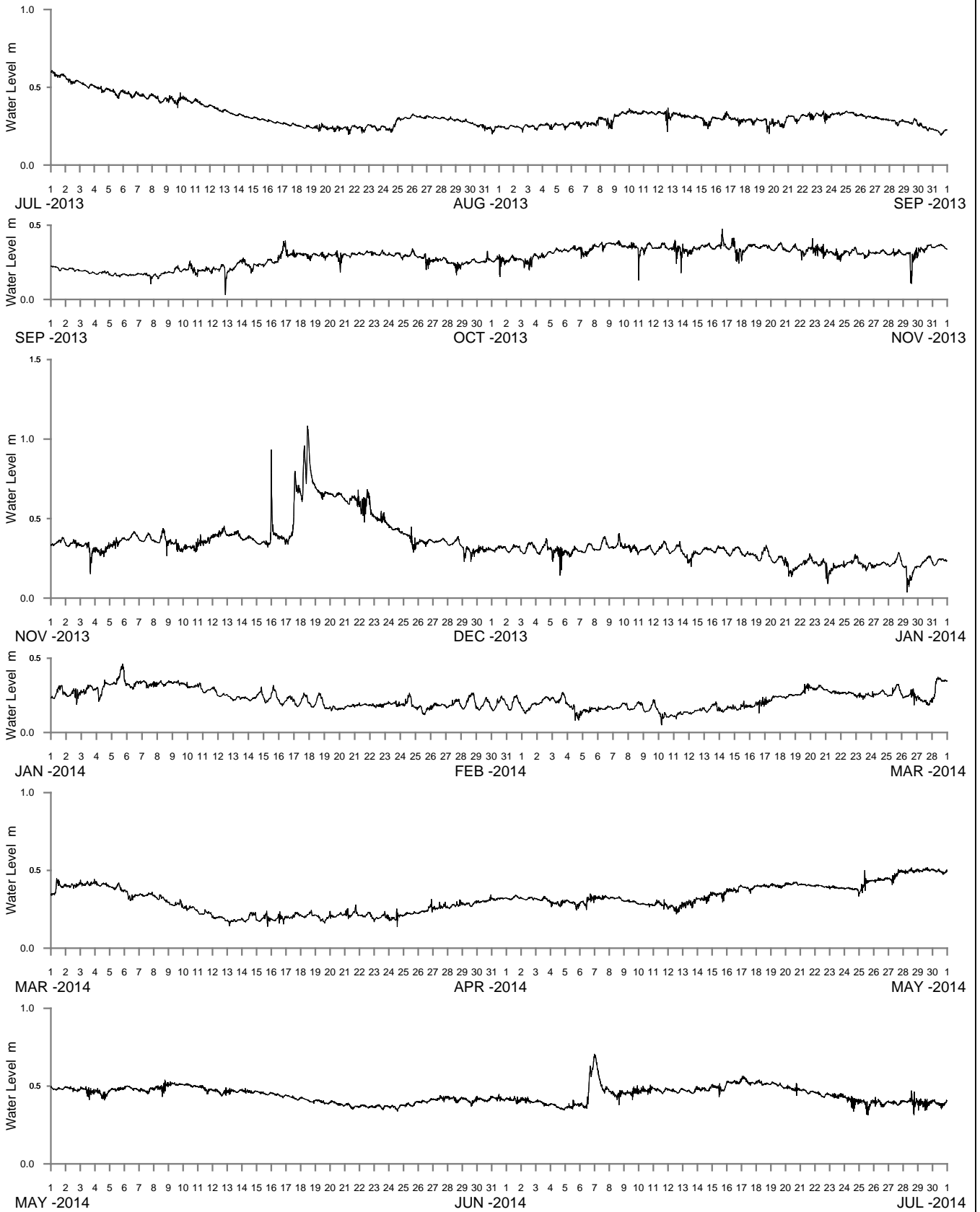
Public Works
Manly Hydraulics Laboratory

TUGGERAH LAKE AT LONG JETTY
2013-2014

MHL
Report 2291

Figure
157

DRAWING 2291-157



WATER LEVEL REFERENCED TO AUSTRALIAN HEIGHT DATUM

----- DATA LOSS



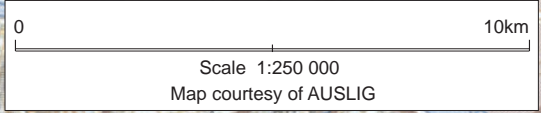
Public Works
Manly Hydraulics Laboratory

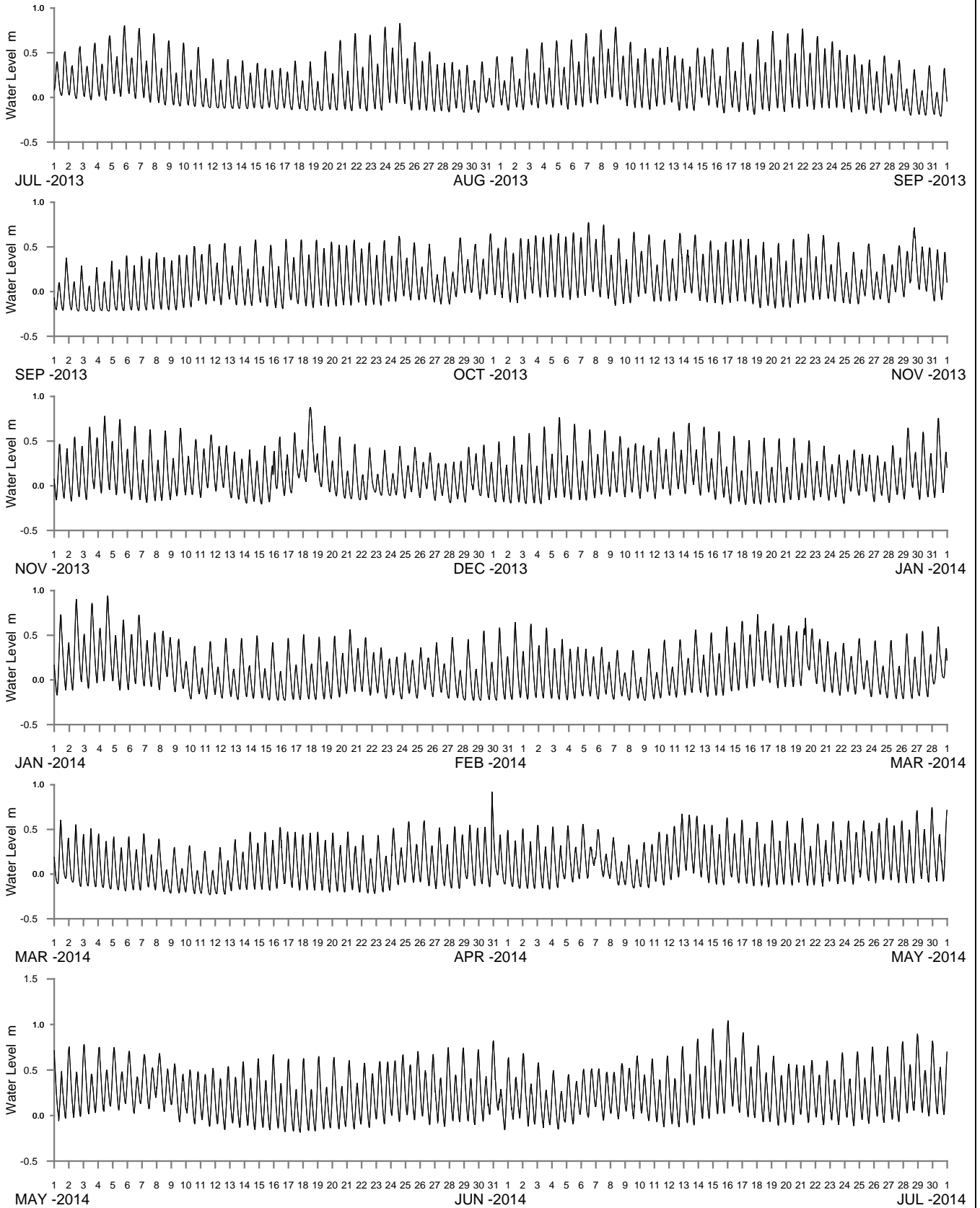
TUMBI UMBI CREEK AT TUMBI UMBI
2013-2014

MHL
Report 2291

Figure
158

DRAWING 2291-158





WATER LEVEL REFERENCED TO AUSTRALIAN HEIGHT DATUM

----- DATA LOSS



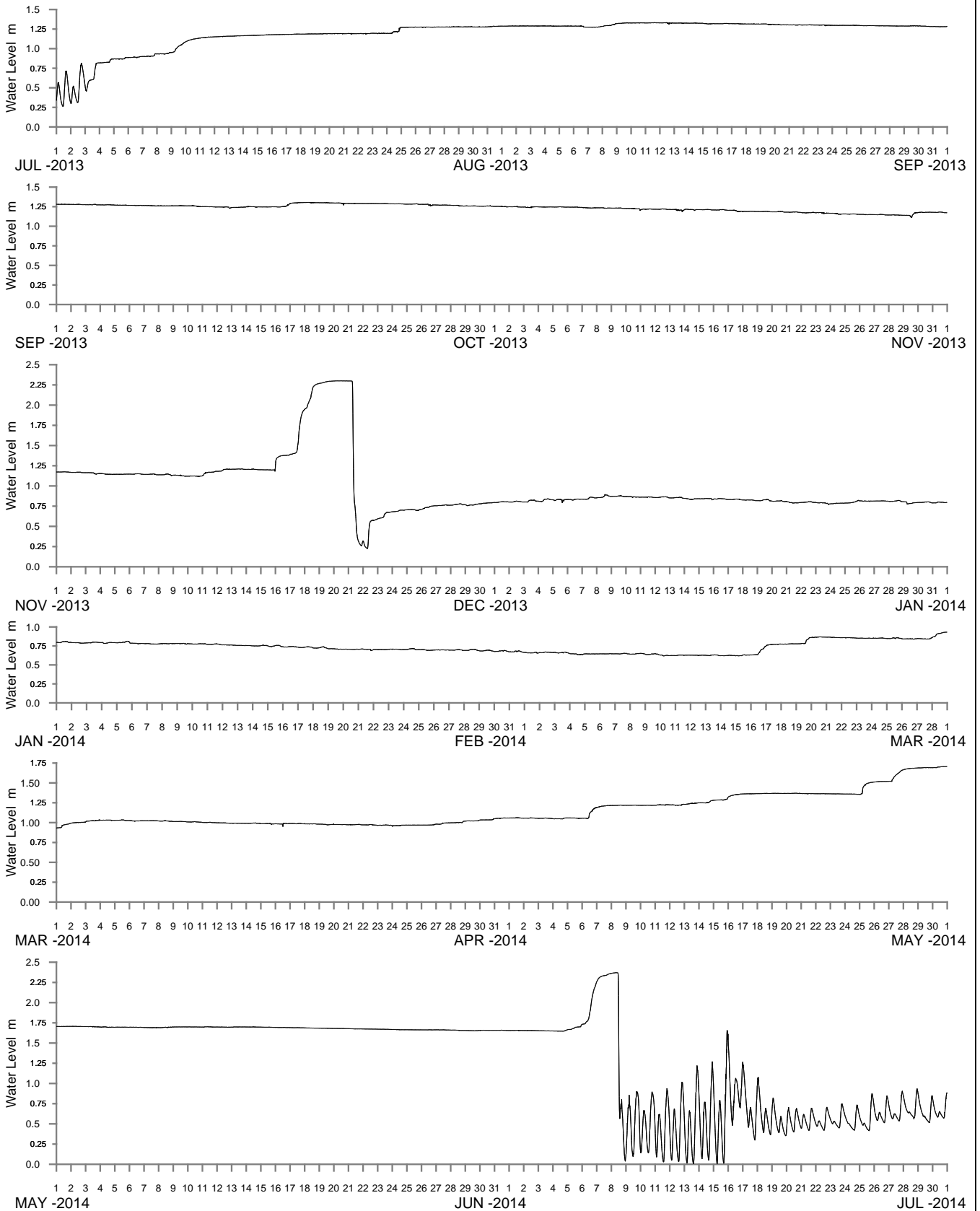
Public Works
Manly Hydraulics Laboratory

NARARA CREEK AT MANNS ROAD
2013-2014

MHL
Report 2291

Figure
160

DRAWING 2291-160



WATER LEVEL REFERENCED TO AUSTRALIAN HEIGHT DATUM

----- DATA LOSS



Public Works
Manly Hydraulics Laboratory

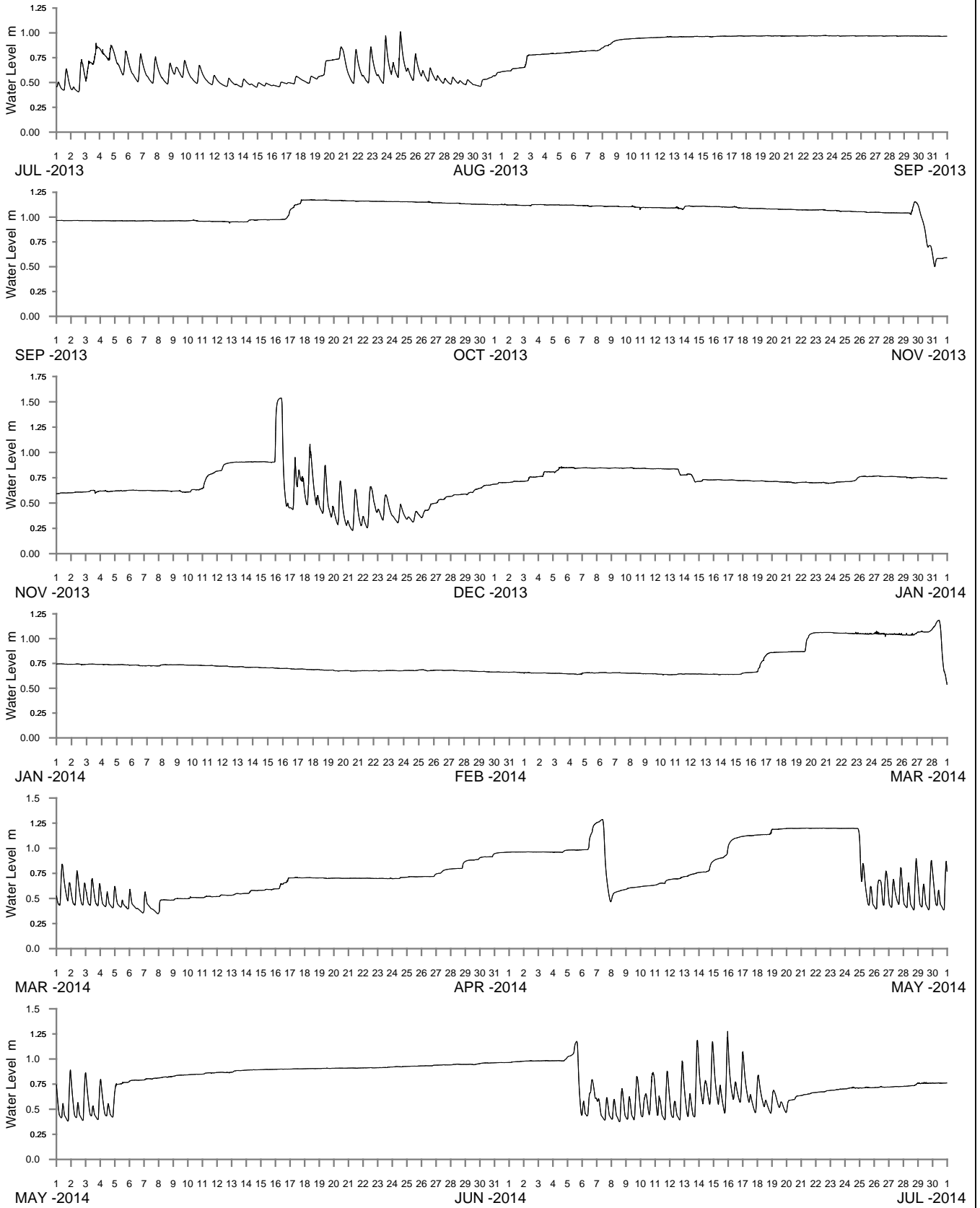
WAMBERAL LAGOON AT WAMBERAL LAGOON
2013-2014

MHL
Report 2291

Figure

161

DRAWING 2291-161



WATER LEVEL REFERENCED TO AUSTRALIAN HEIGHT DATUM

----- DATA LOSS



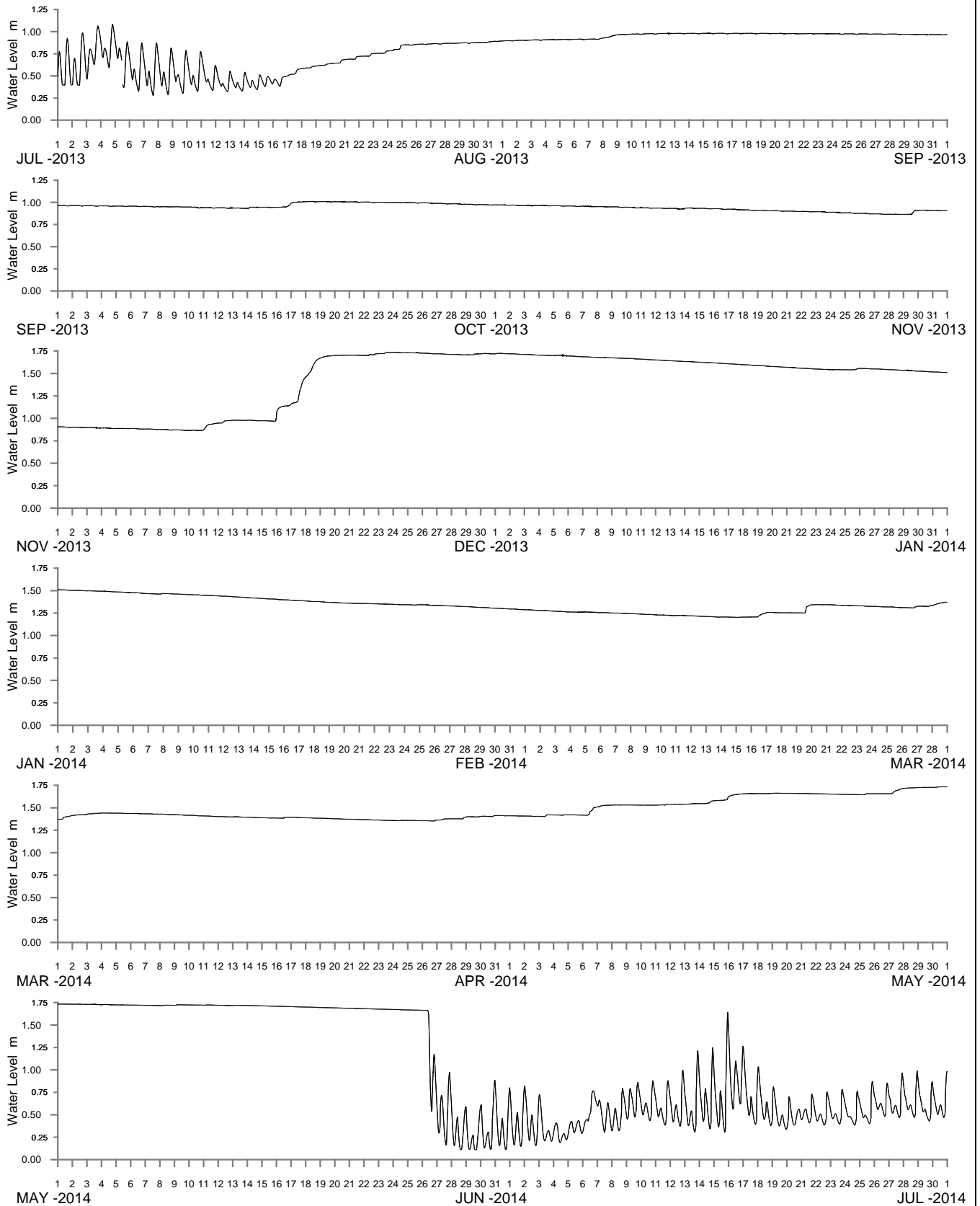
Public Works
Manly Hydraulics Laboratory

TERRIGAL LAGOON AT TERRIGAL BRIDGE
2013-2014

MHL
Report 2291

Figure
162

DRAWING 2291-162



WATER LEVEL REFERENCED TO AUSTRALIAN HEIGHT DATUM

----- DATA LOSS



Public Works
Manly Hydraulics Laboratory

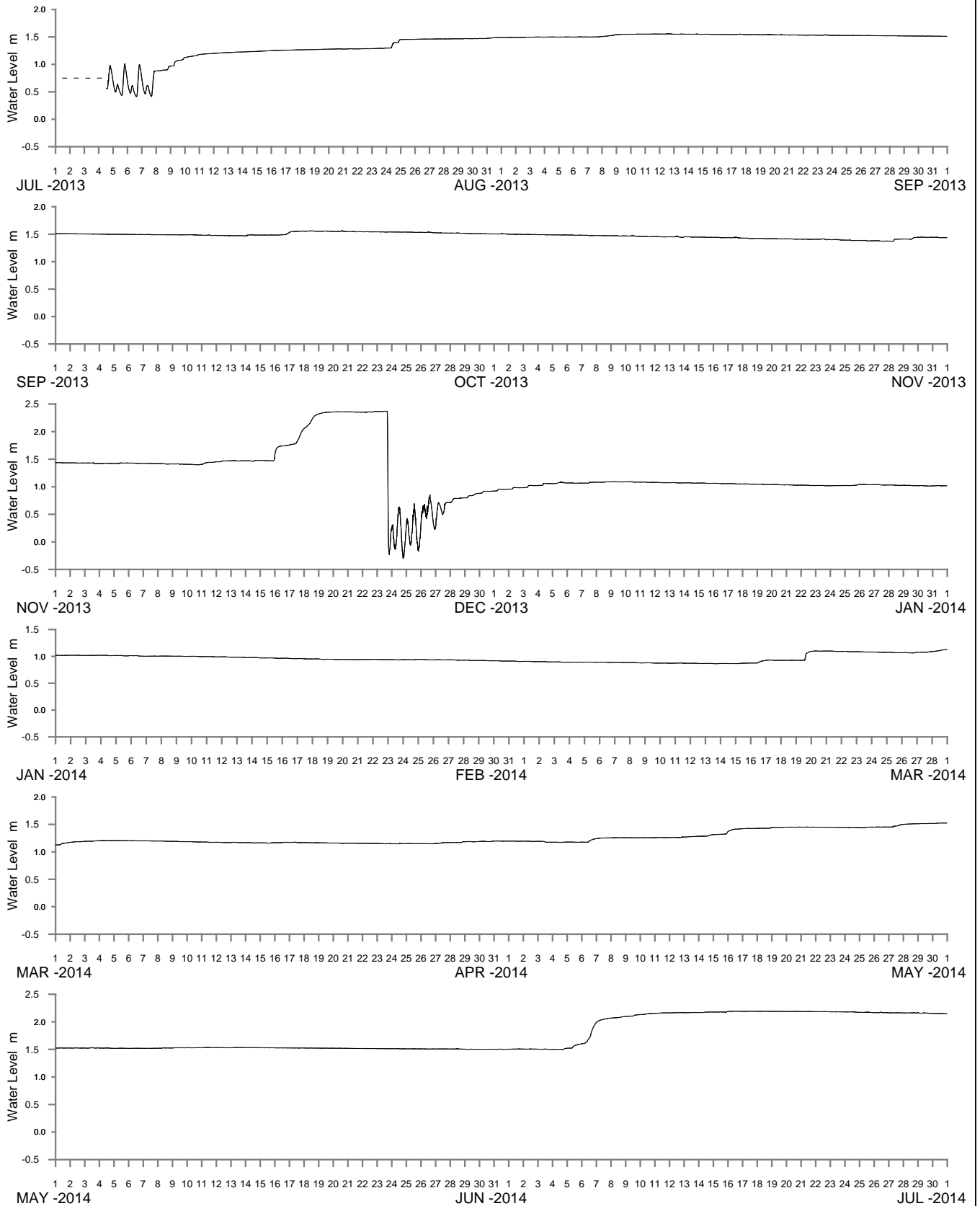
AVOCA LAGOON AT AVOCA LAGOON
2013-2014

MHL
Report 2291

Figure

163

DRAWING 2291-163



WATER LEVEL REFERENCED TO AUSTRALIAN HEIGHT DATUM

----- DATA LOSS



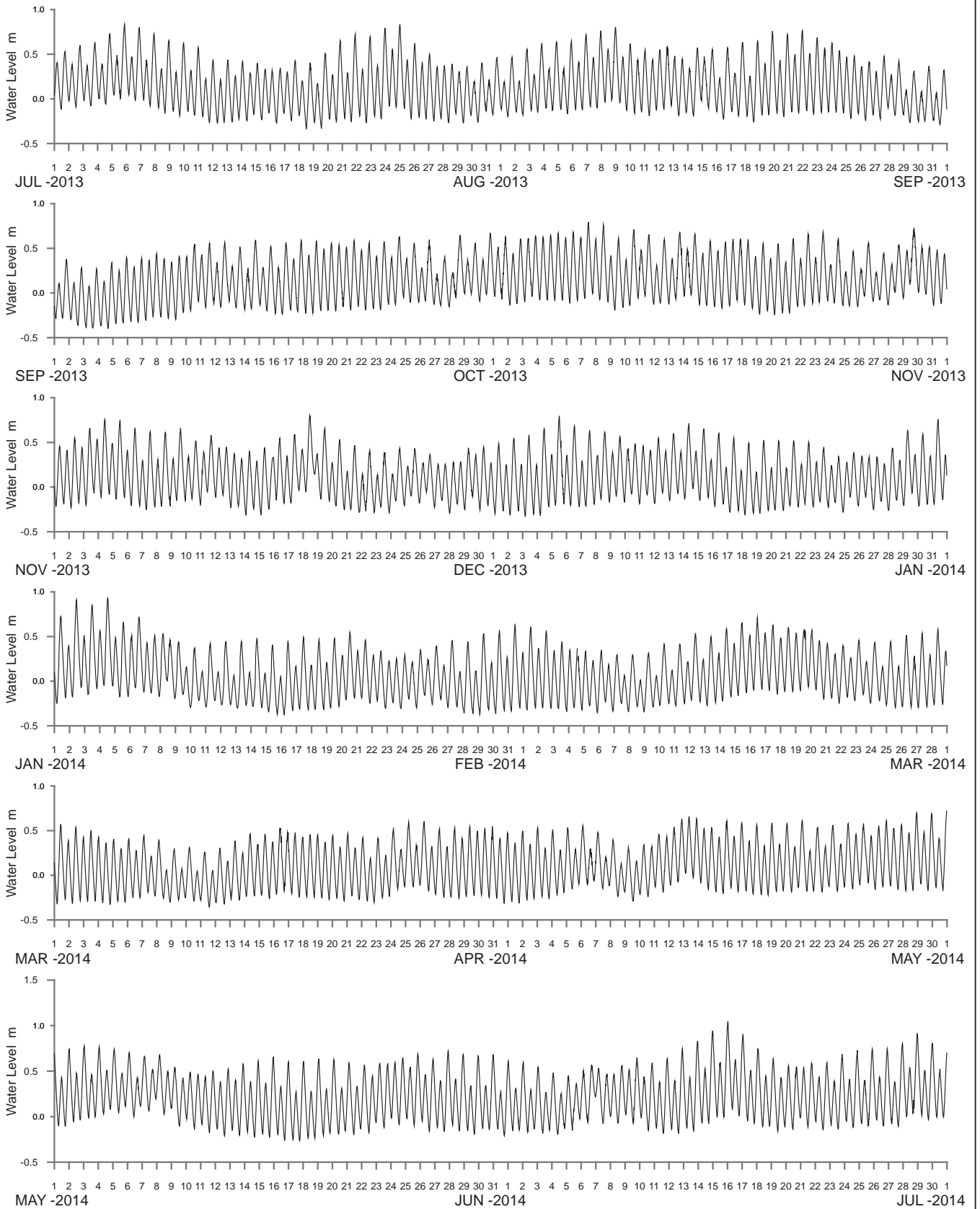
Public Works
Manly Hydraulics Laboratory

COCKRONE LAKE AT COCKRONE LAKE
2013-2014

MHL
Report 2291

Figure
164

DRAWING 2291-164



WATER LEVEL REFERENCED TO AUSTRALIAN HEIGHT DATUM

----- DATA LOSS



Public Works
Manly Hydraulics Laboratory

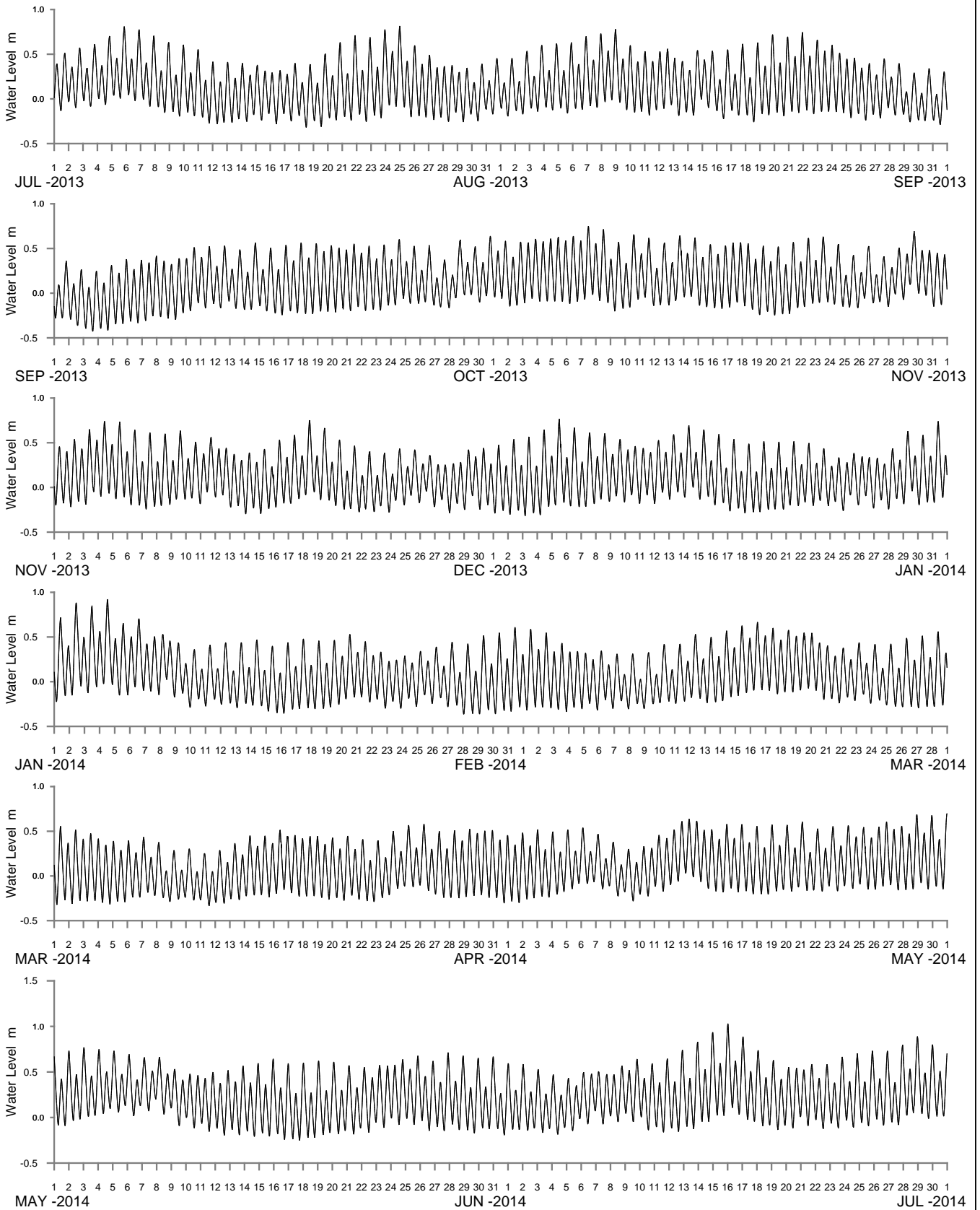
WORTHING AVENUE CREEK AT ERINA
2013-2014

MHL
Report 2291

Figure

165

DRAWING 2291-165



WATER LEVEL REFERENCED TO AUSTRALIAN HEIGHT DATUM

----- DATA LOSS



Public Works
Manly Hydraulics Laboratory

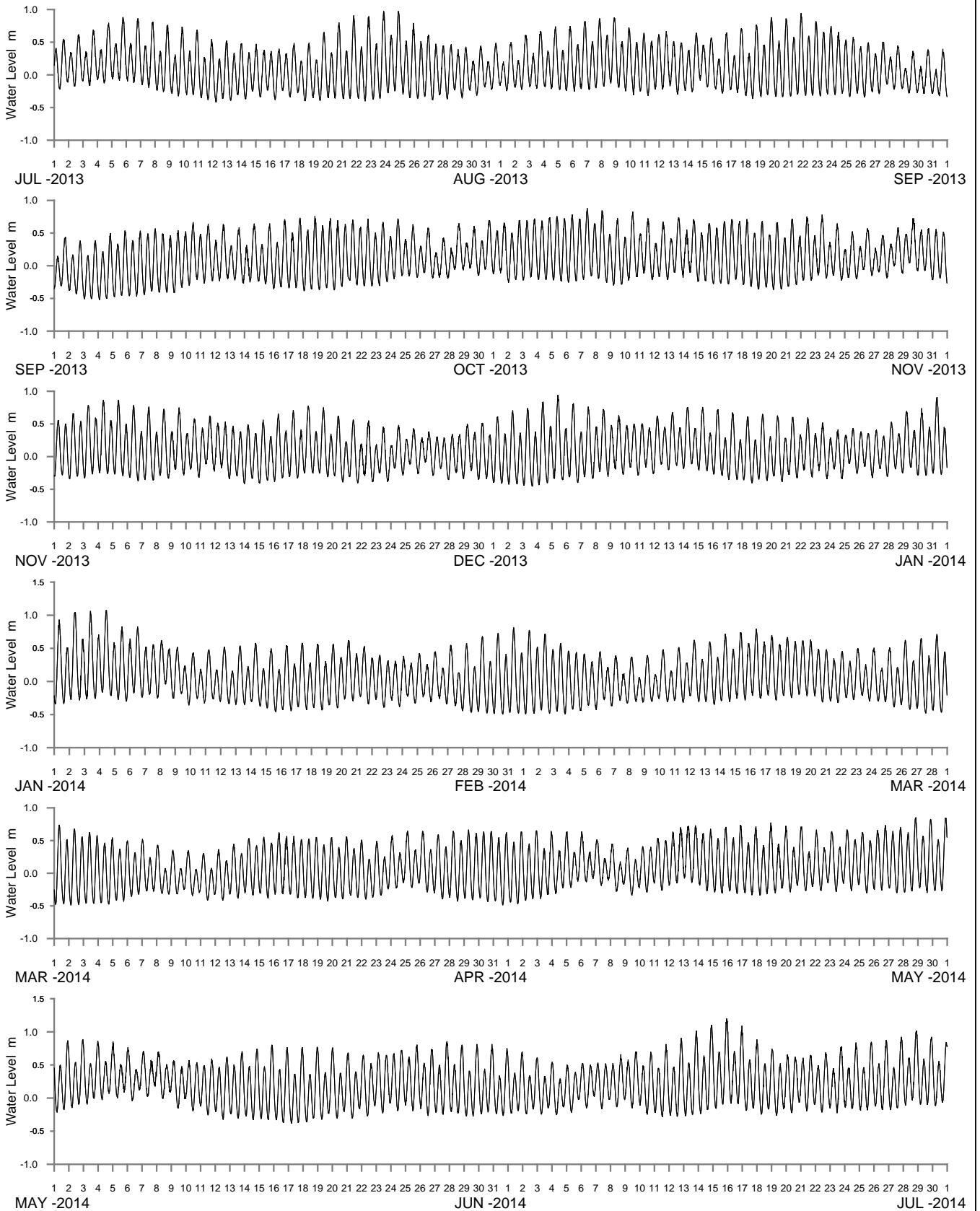
ERINA CREEK AT PUNT BRIDGE
2013-2014

MHL
Report 2291

Figure

166

DRAWING 2291-166



WATER LEVEL REFERENCED TO AUSTRALIAN HEIGHT DATUM

----- DATA LOSS



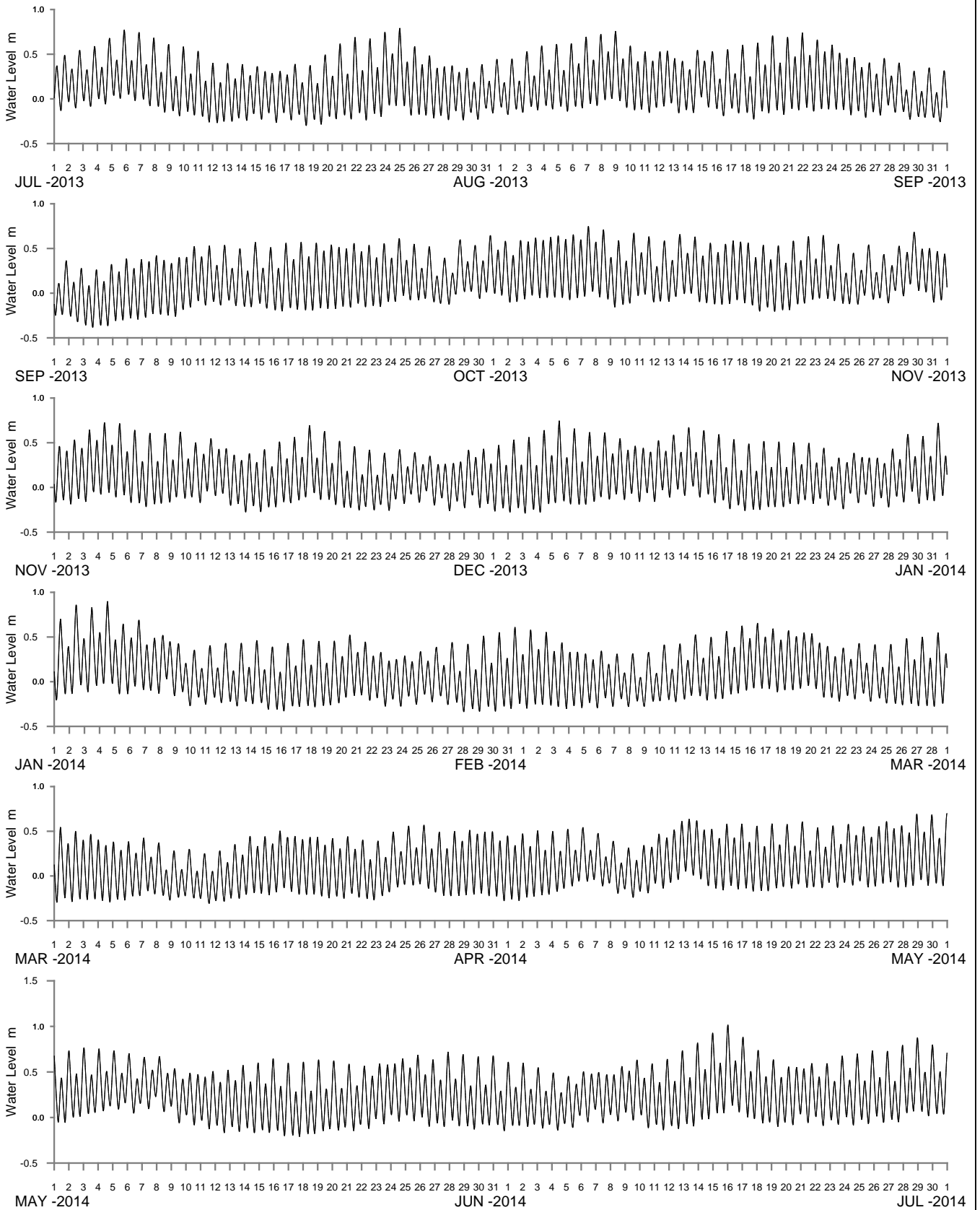
Public Works
Manly Hydraulics Laboratory

BRISBANE WATER AT ETTALONG
2013-2014

MHL
Report 2291

Figure
167

DRAWING 2291-167



WATER LEVEL REFERENCED TO AUSTRALIAN HEIGHT DATUM

----- DATA LOSS



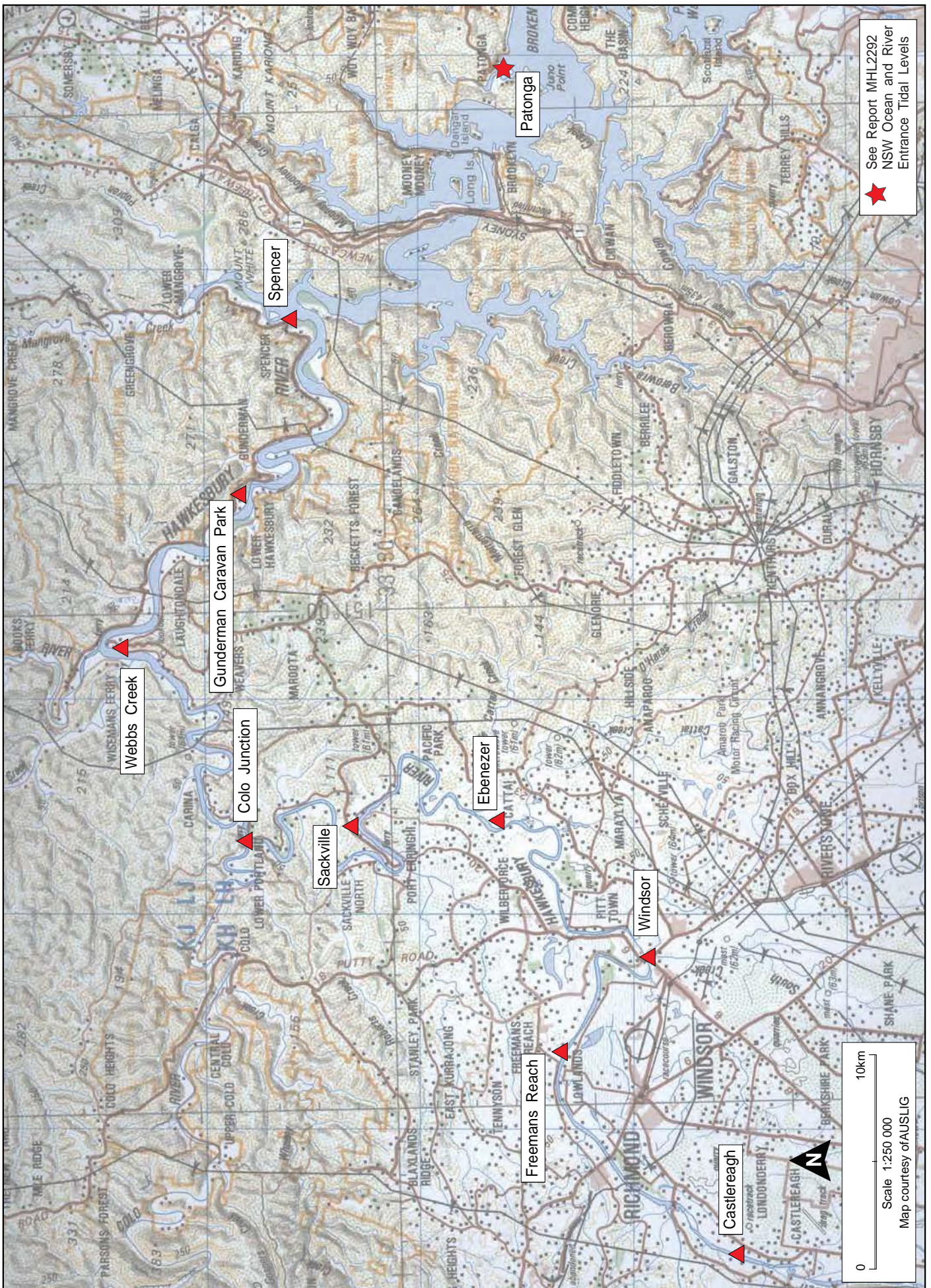
Public Works
Manly Hydraulics Laboratory

BRISBANE WATER AT KOOLEWONG
2013-2014

MHL
Report 2291

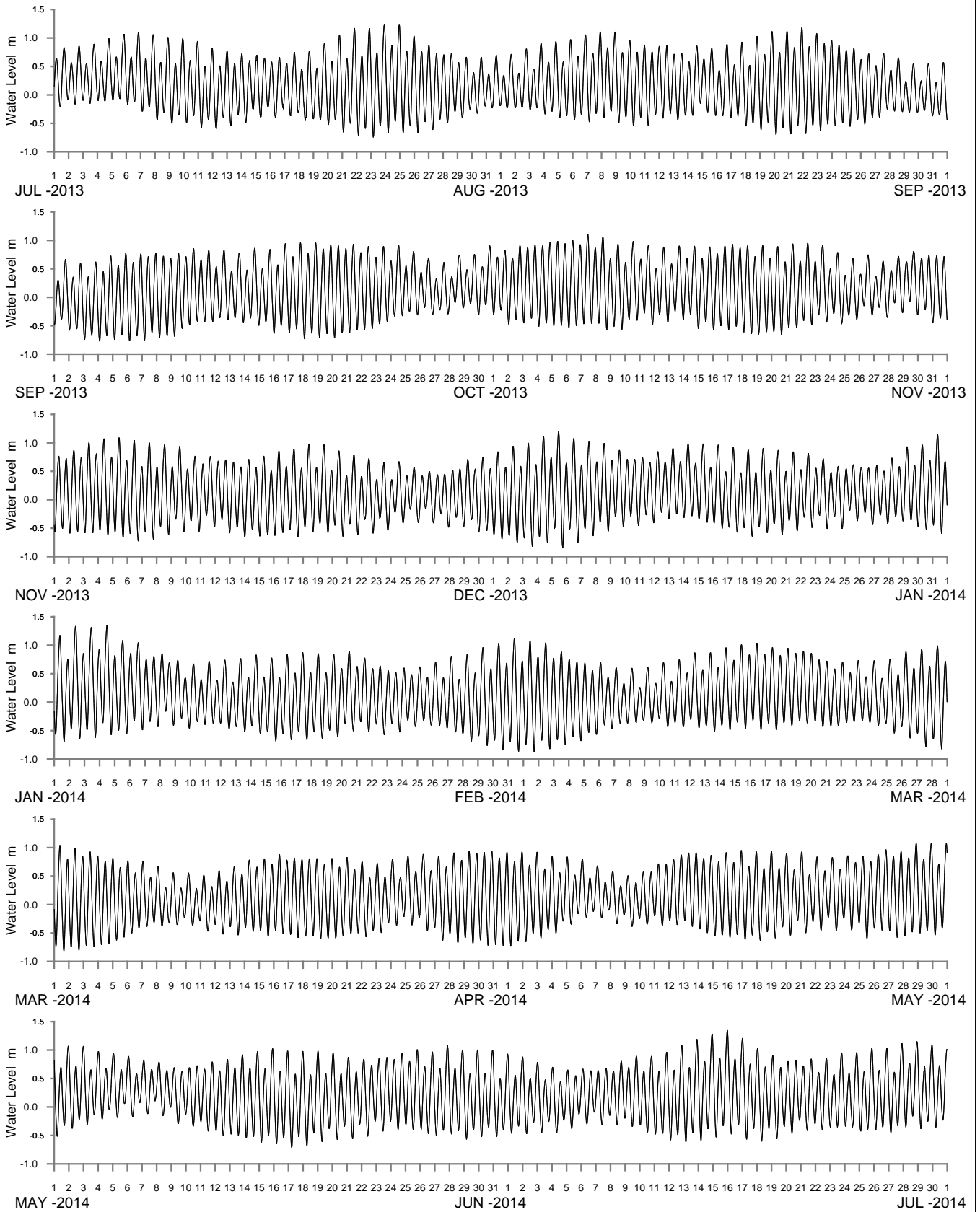
Figure
168

DRAWING 2291-168



See Report MHL2292
 NSW Ocean and River
 Entrance Tidal Levels

10km
 Scale 1:250 000
 Map courtesy of AUSLIG



WATER LEVEL REFERENCED TO AUSTRALIAN HEIGHT DATUM

----- DATA LOSS



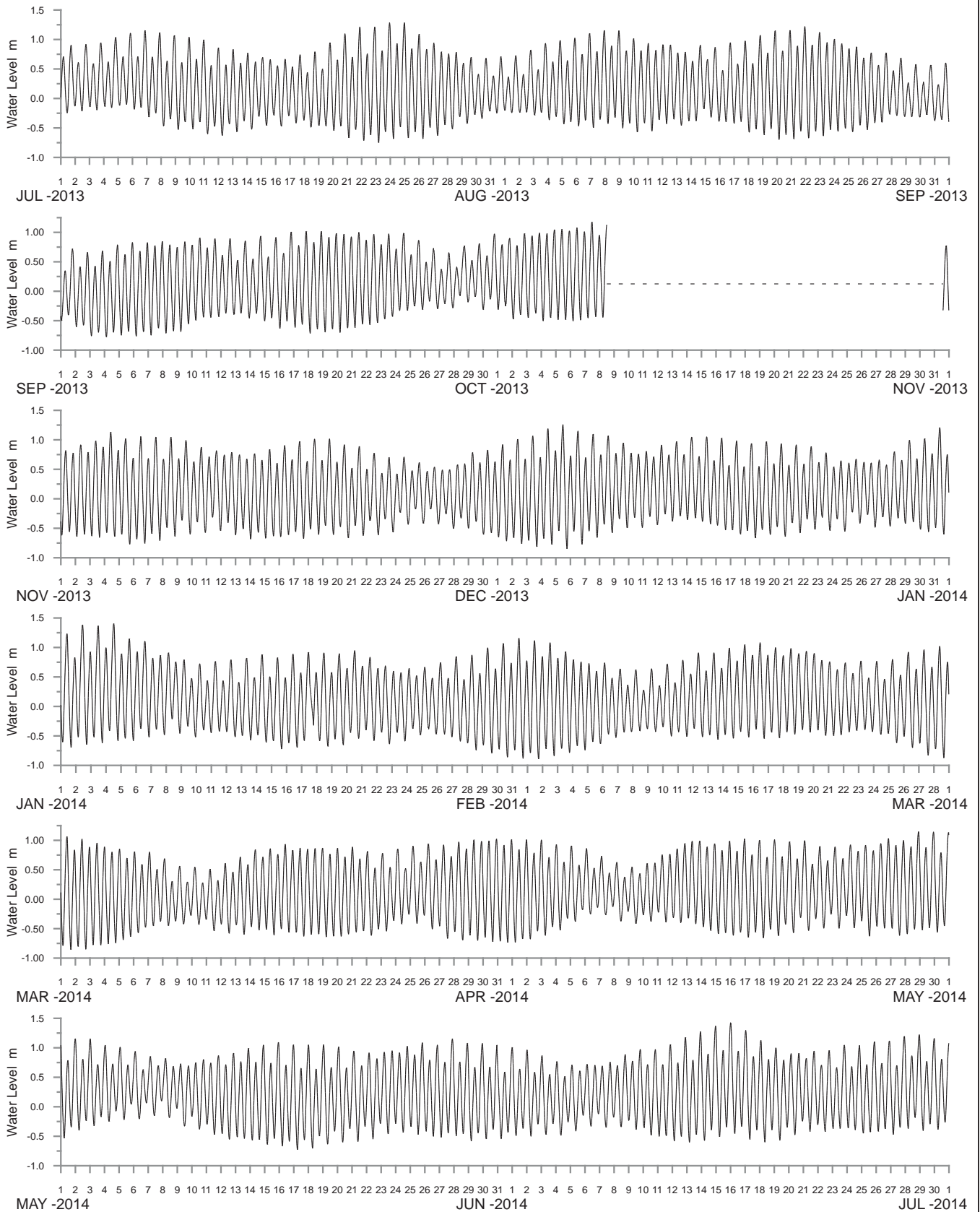
Public Works
Manly Hydraulics Laboratory

HAWKESBURY RIVER AT SPENCER
2013-2014

MHL
Report 2291

Figure
170

DRAWING 2291-170



WATER LEVEL REFERENCED TO AUSTRALIAN HEIGHT DATUM

----- DATA LOSS



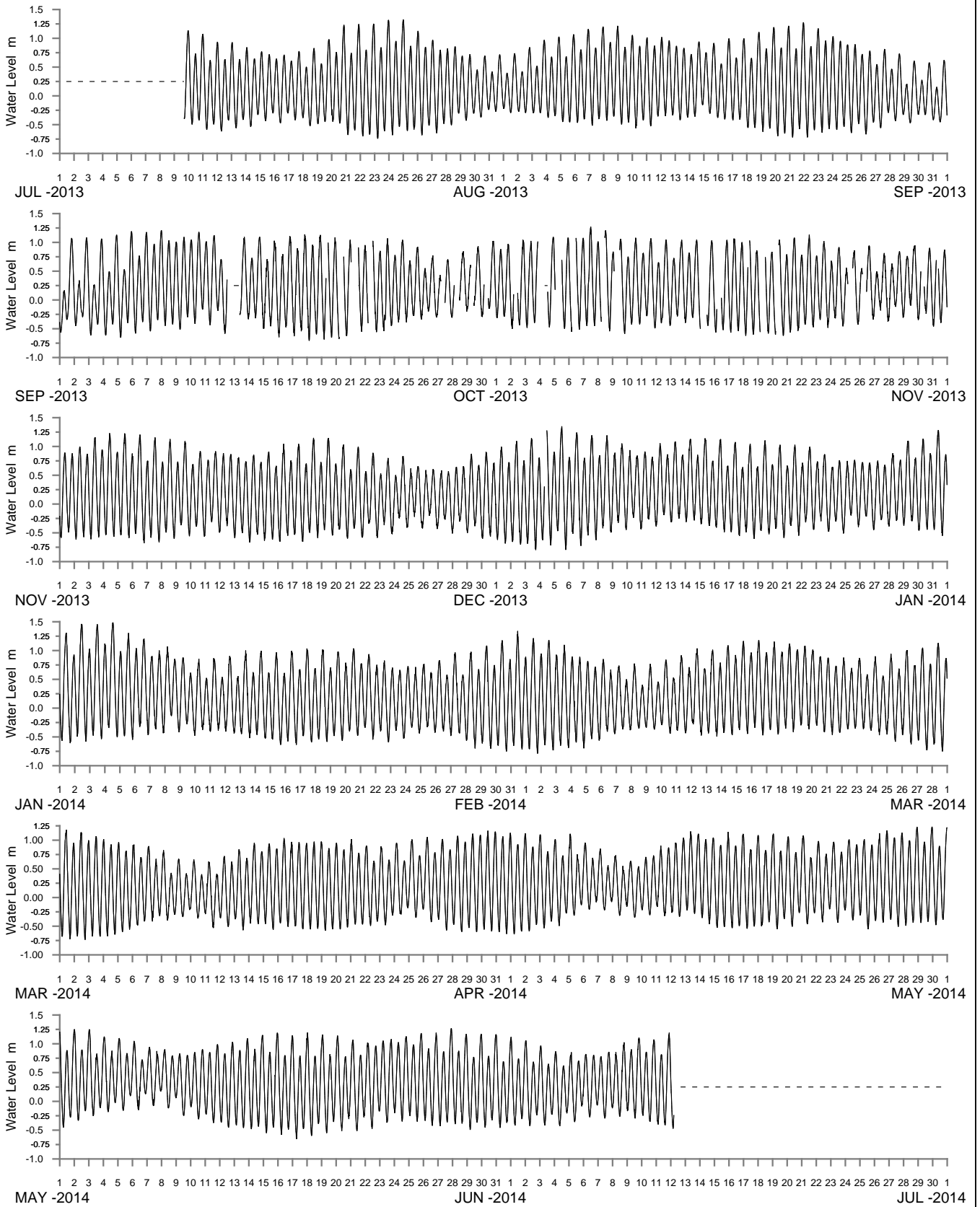
Public Works
Manly Hydraulics Laboratory

HAWKESBURY RIVER AT GUNDERMAN CARAVAN PARK
2013-2014

MHL
Report 2291

Figure
171

DRAWING 2291-171



WATER LEVEL REFERENCED TO AUSTRALIAN HEIGHT DATUM

----- DATA LOSS



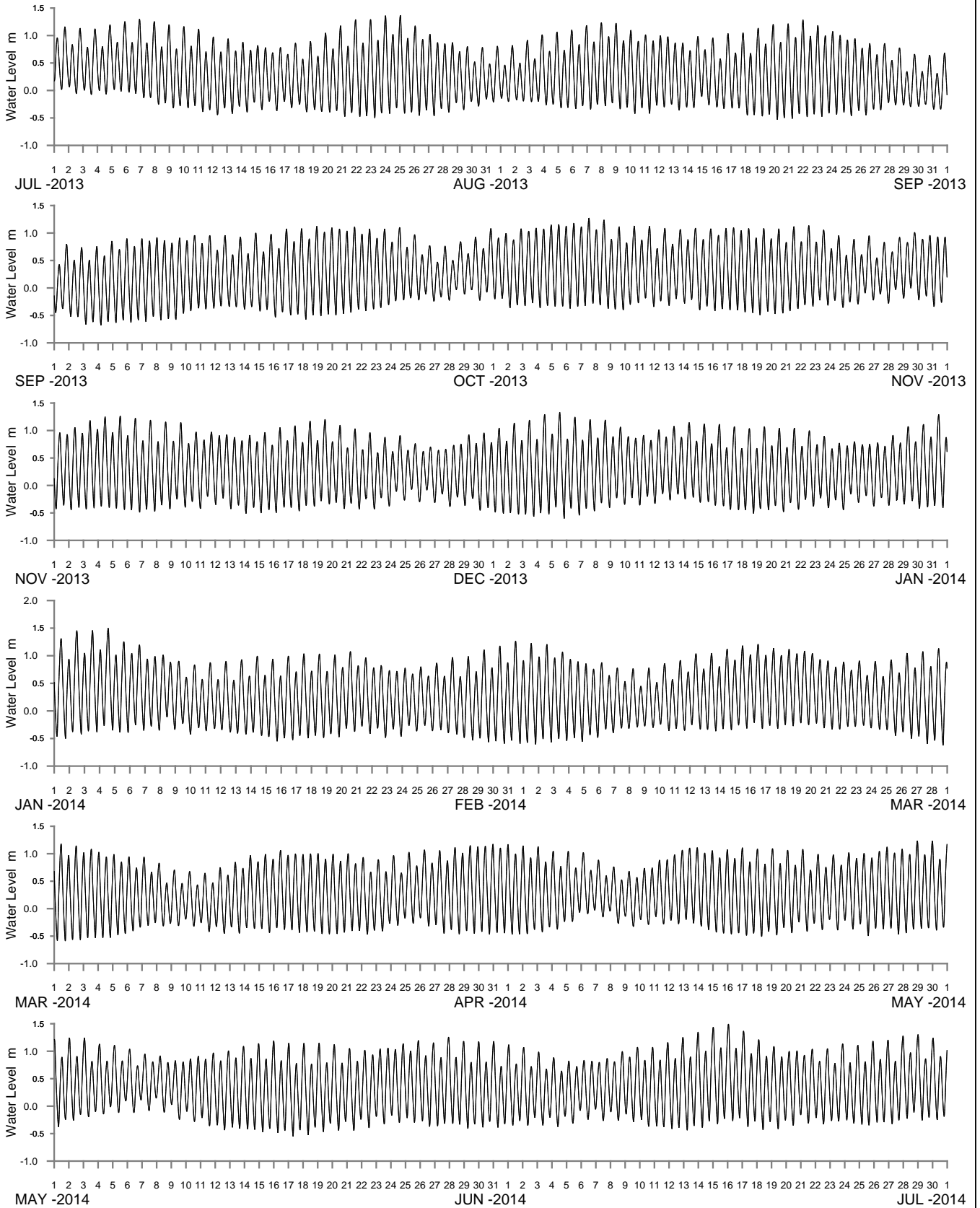
Public Works
Manly Hydraulics Laboratory

HAWKESBURY RIVER AT WEBBS CREEK
2013-2014

MHL
Report 2291

Figure
172

DRAWING 2291-172



WATER LEVEL REFERENCED TO AUSTRALIAN HEIGHT DATUM

----- DATA LOSS



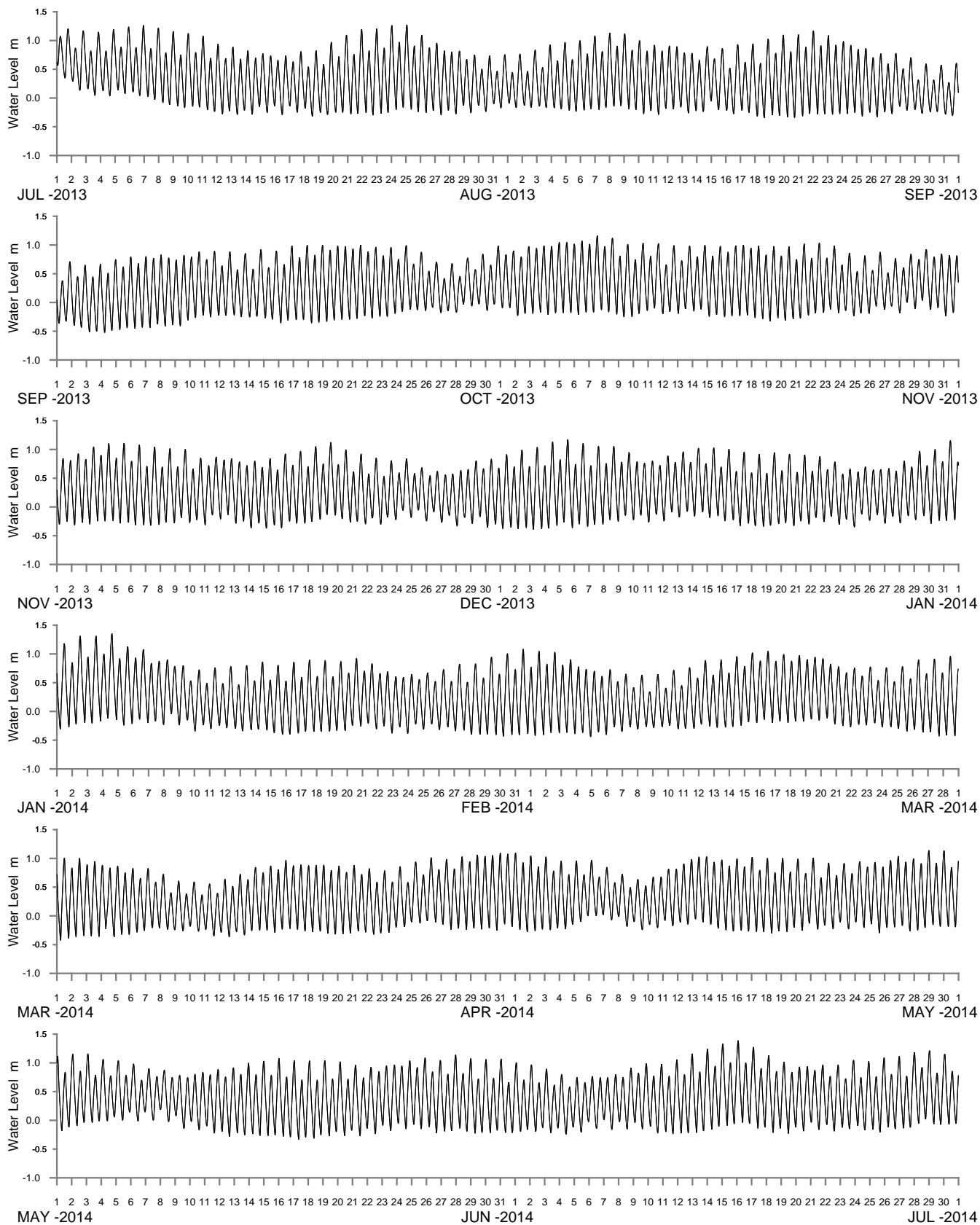
Public Works
Manly Hydraulics Laboratory

HAWKESBURY RIVER AT COLO JUNCTION
2013-2014

MHL
Report 2291

Figure
173

DRAWING 2291-173



WATER LEVEL REFERENCED TO AUSTRALIAN HEIGHT DATUM

----- DATA LOSS



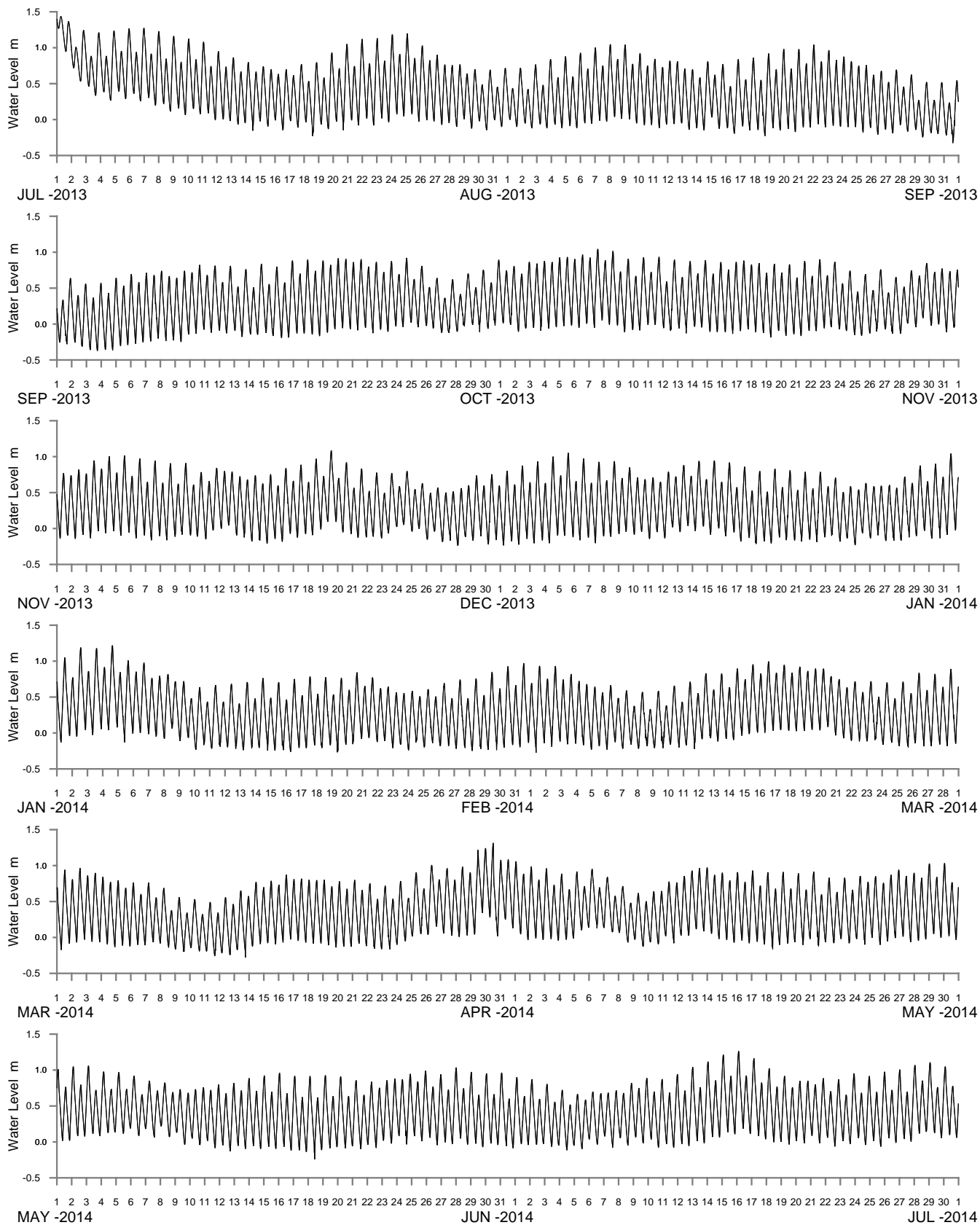
Public Works
Manly Hydraulics Laboratory

HAWKESBURY RIVER AT SACKVILLE
2013-2014

MHL
Report 2291

Figure
174

DRAWING 2291-174



WATER LEVEL REFERENCED TO AUSTRALIAN HEIGHT DATUM

----- DATA LOSS



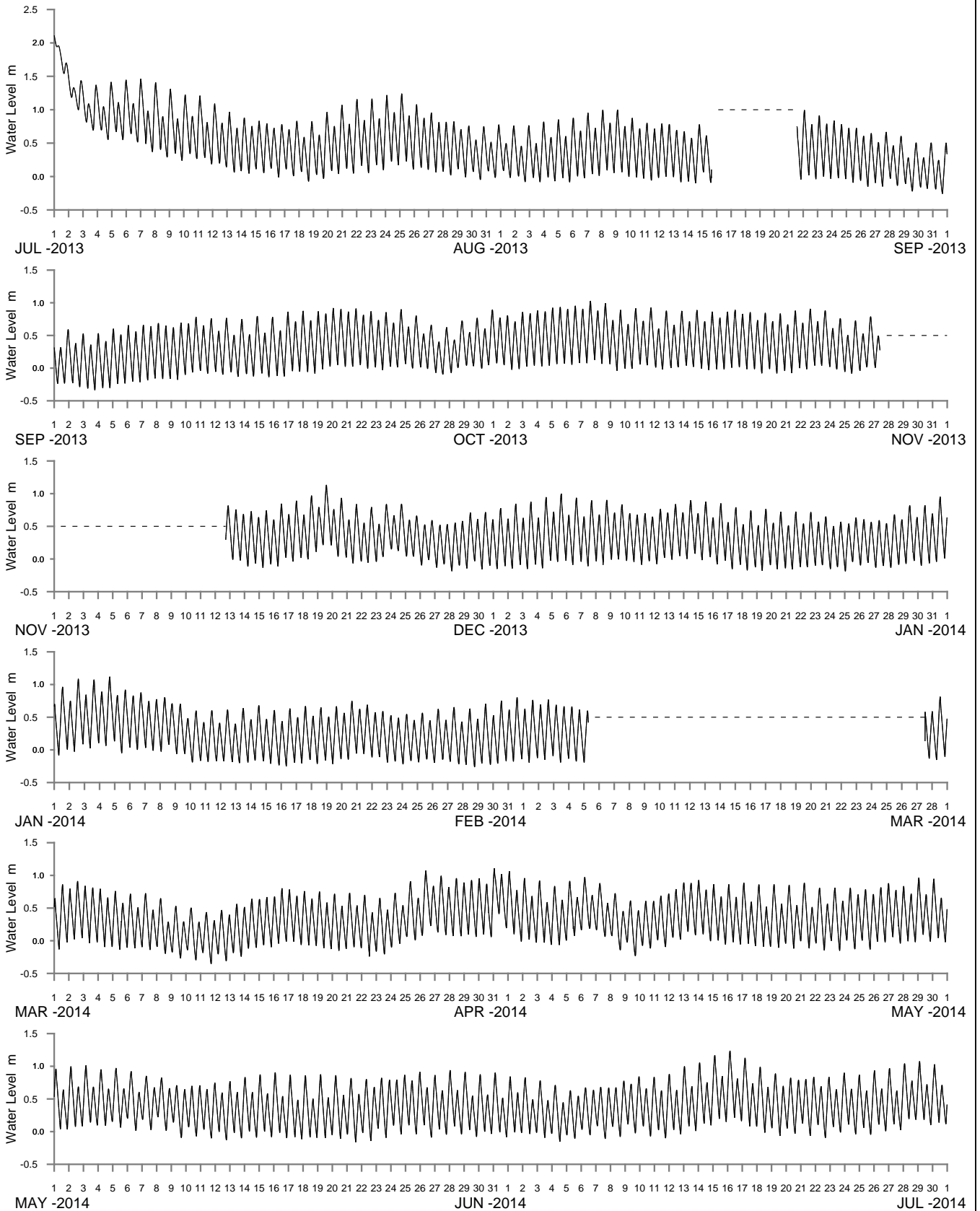
Public Works
Manly Hydraulics Laboratory

HAWKESBURY RIVER AT EBENEZER
2013-2014

MHL
Report 2291

Figure
175

DRAWING 2291-175



WATER LEVEL REFERENCED TO AUSTRALIAN HEIGHT DATUM

----- DATA LOSS



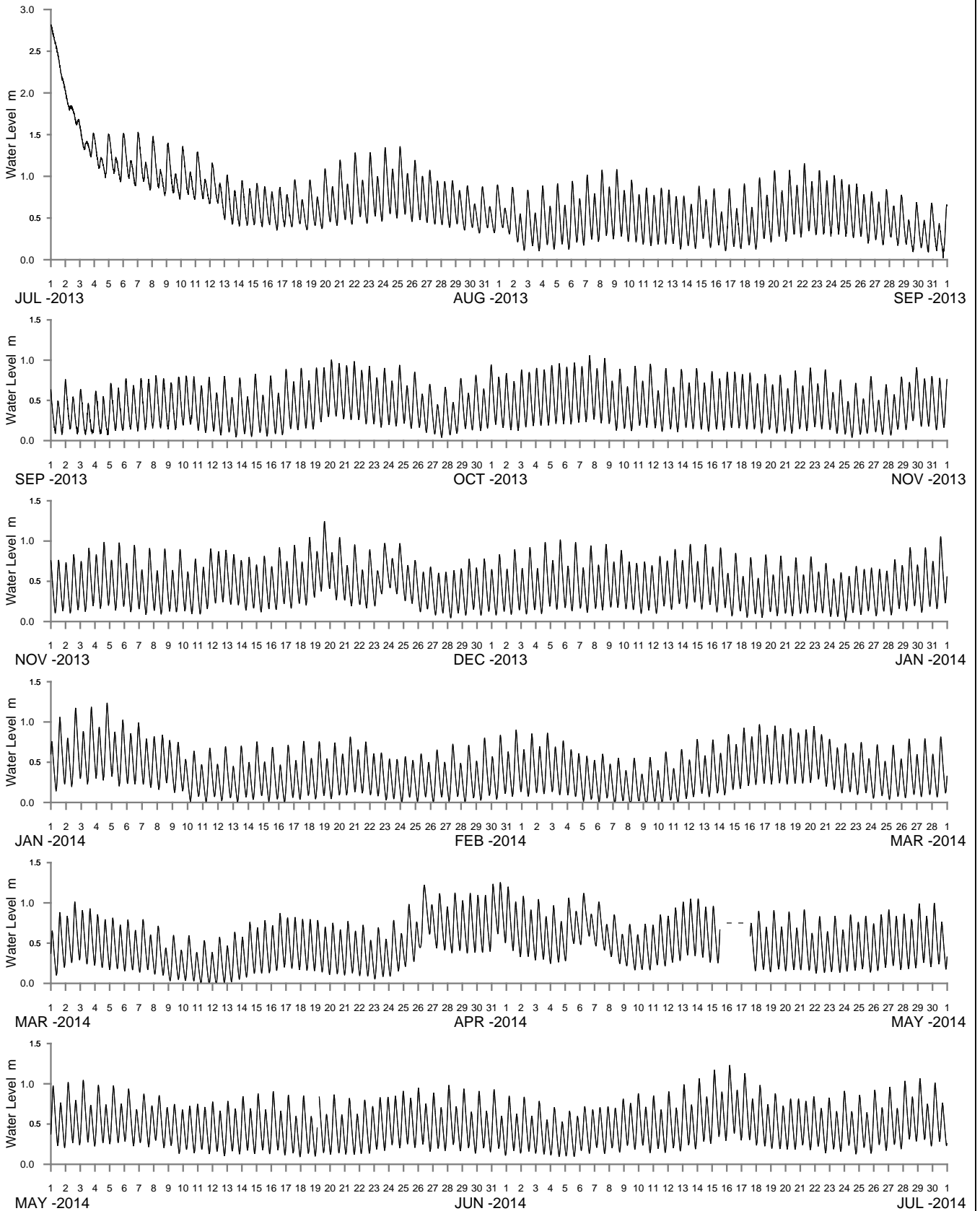
Public Works
Manly Hydraulics Laboratory

HAWKESBURY RIVER AT WINDSOR
2013-2014

MHL
Report 2291

Figure
176

DRAWING 2291-176



WATER LEVEL REFERENCED TO AUSTRALIAN HEIGHT DATUM

----- DATA LOSS



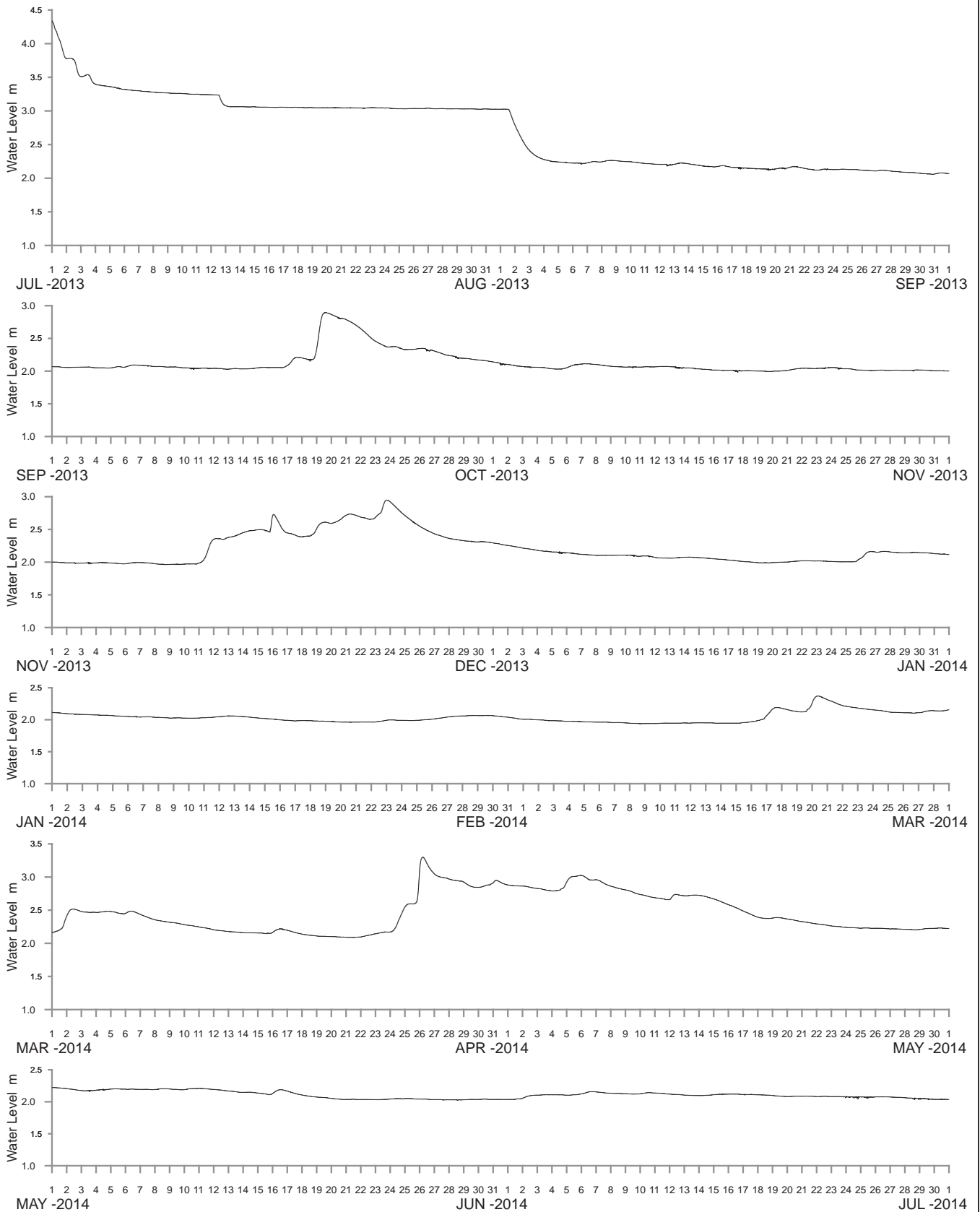
Public Works
Manly Hydraulics Laboratory

HAWKESBURY RIVER AT FREEMANS REACH
2013-2014

MHL
Report 2291

Figure
177

DRAWING 2291-177



WATER LEVEL REFERENCED TO AUSTRALIAN HEIGHT DATUM

----- DATA LOSS



Public Works
Manly Hydraulics Laboratory

NEPEAN RIVER AT CASTLEREAGH
2013-2014

MHL
Report 2291

Figure
178

DRAWING 2291-178



★ See Report MHL2292
 NSW Ocean and River
 Entrance Tidal Levels

0 5km
 Scale 1:250 000
 Map courtesy of AUSLIG

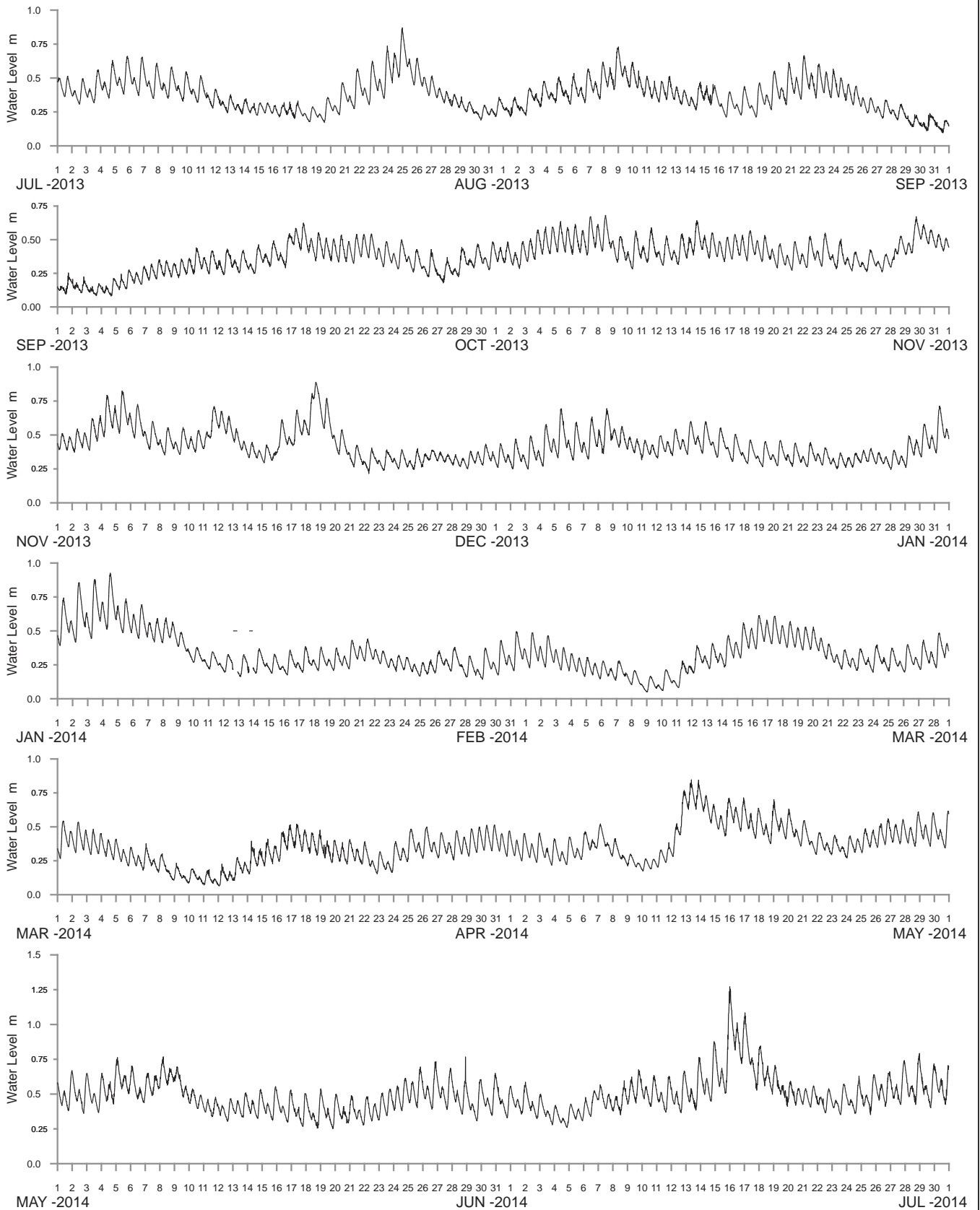


Public Works
 Manly Hydraulics Laboratory

**STATION LOCATIONS
 SYDNEY NORTH REGION**

MHL
 Report 2291
 Figure
 179

DRAWING 2291-179.cdr



WATER LEVEL REFERENCED TO AUSTRALIAN HEIGHT DATUM

----- DATA LOSS



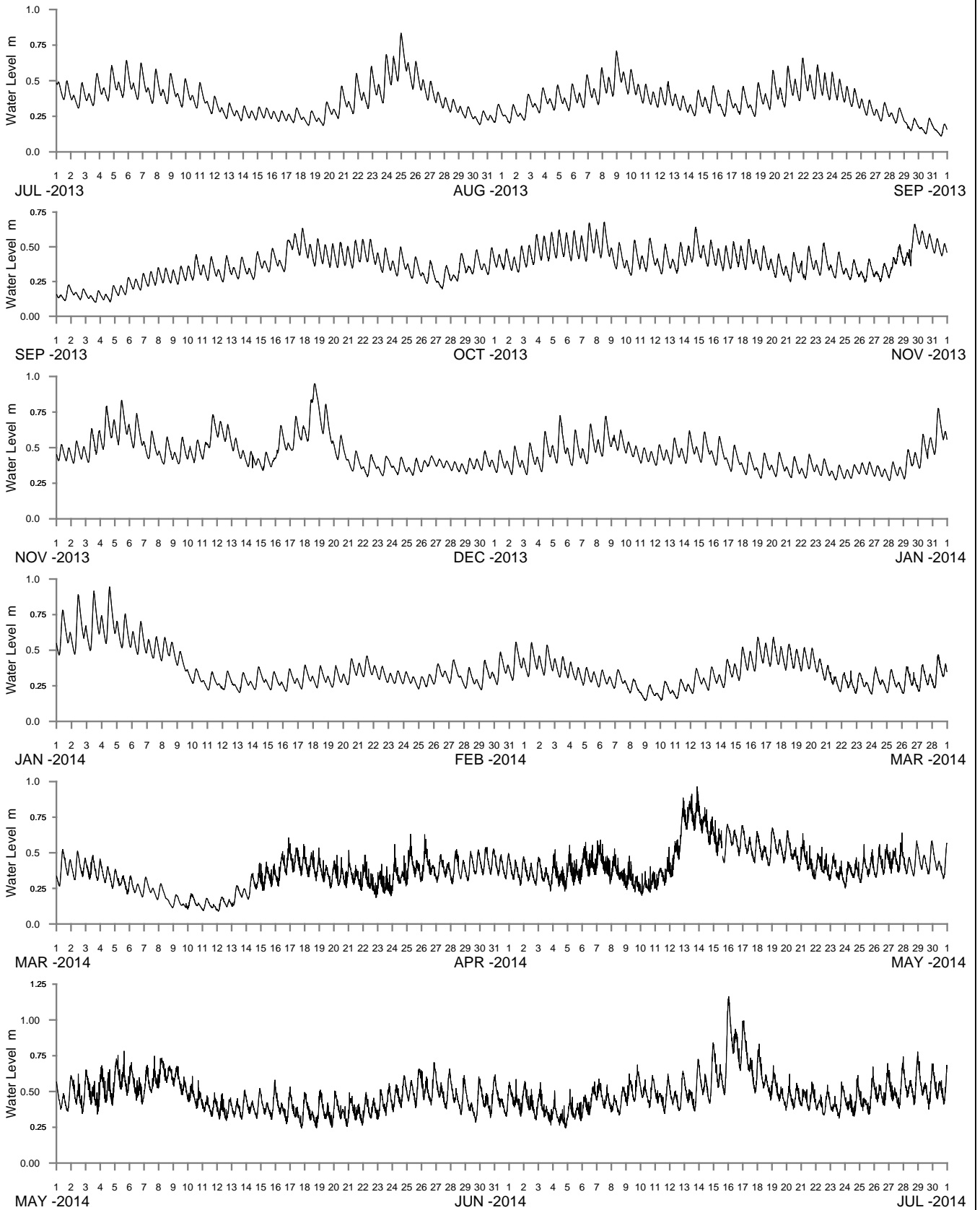
Public Works
Manly Hydraulics Laboratory

NARRABEEN LAGOON AT NARRABEEN CARAVAN PARK
2013-2014

MHL
Report 2291

Figure
180

DRAWING 2291-180



WATER LEVEL REFERENCED TO AUSTRALIAN HEIGHT DATUM

----- DATA LOSS



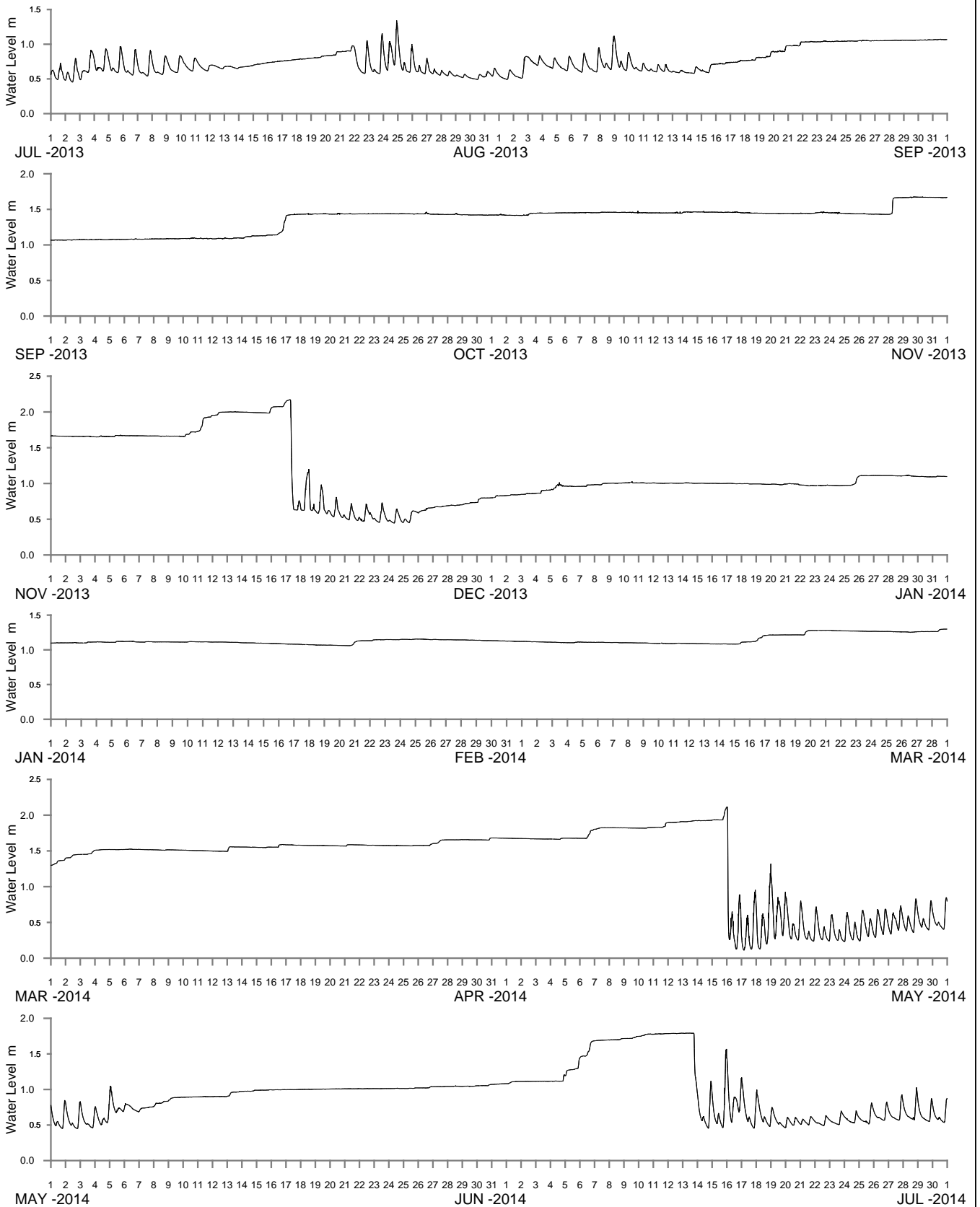
Public Works
Manly Hydraulics Laboratory

NARRABEEN LAGOON AT NARRABEEN BRIDGE
2013-2014

MHL
Report 2291

Figure
181

DRAWING 2291-181



WATER LEVEL REFERENCED TO AUSTRALIAN HEIGHT DATUM

----- DATA LOSS



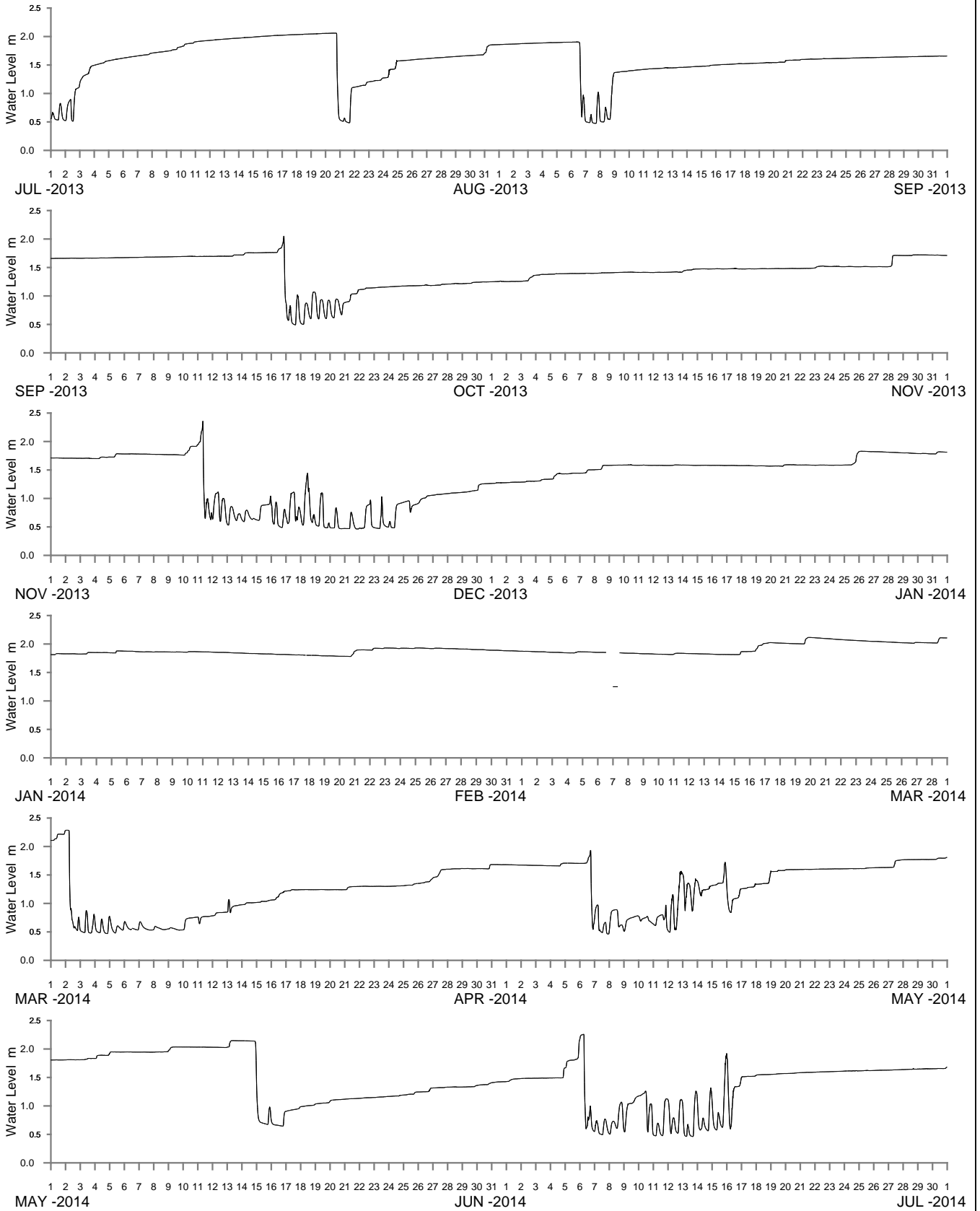
Public Works
Manly Hydraulics Laboratory

DEE WHY LAGOON AT DEE WHY
2013-2014

MHL
Report 2291

Figure
182

DRAWING 2291-182



WATER LEVEL REFERENCED TO AUSTRALIAN HEIGHT DATUM

----- DATA LOSS



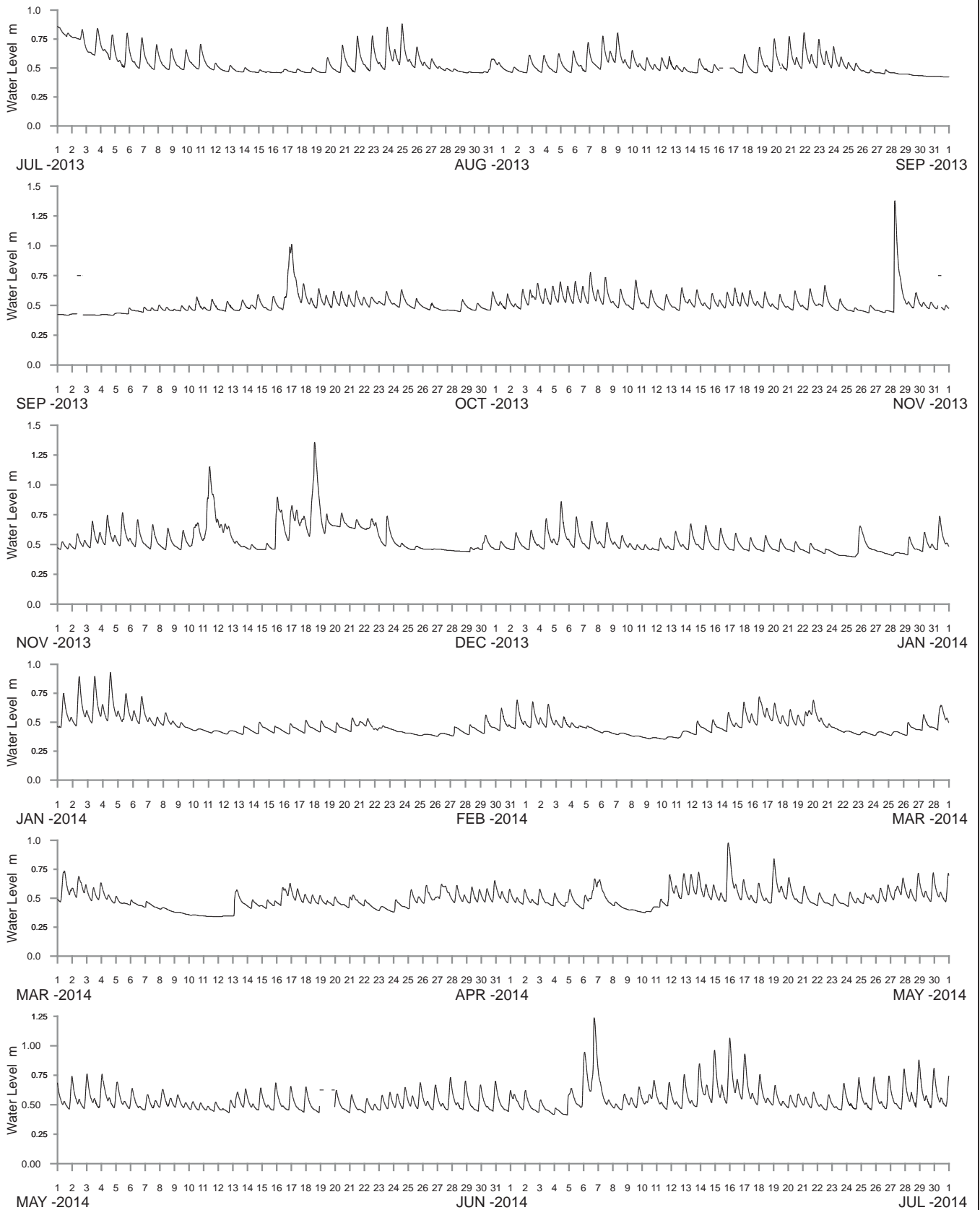
Public Works
Manly Hydraulics Laboratory

CURL CURL LAGOON AT CURL CURL
2013-2014

MHL
Report 2291

Figure
183

DRAWING 2291-183



WATER LEVEL REFERENCED TO AUSTRALIAN HEIGHT DATUM

----- DATA LOSS



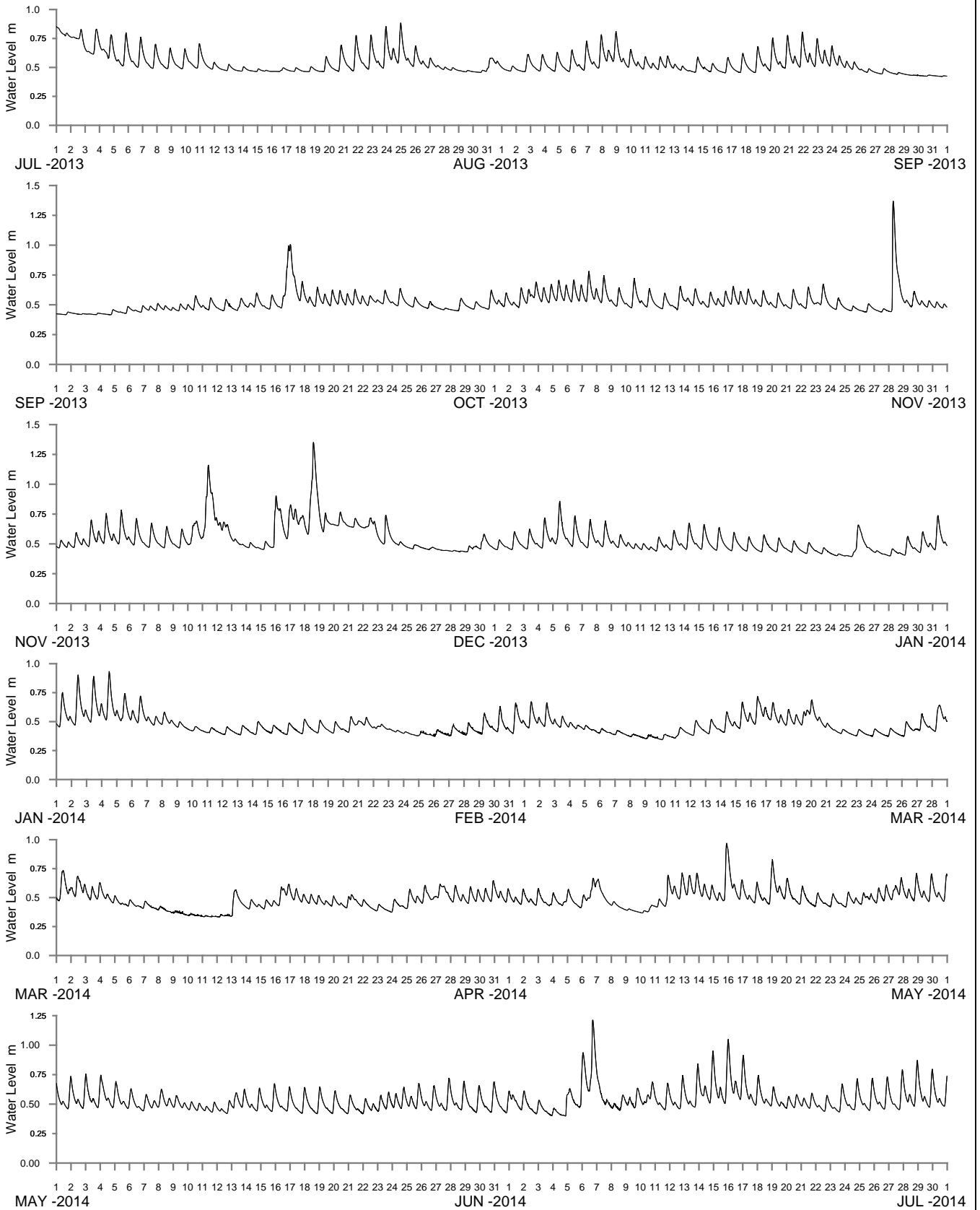
Public Works
Manly Hydraulics Laboratory

MANLY LAGOON AT RIVERVIEW PARADE
2013-2014

MHL
Report 2291

Figure
184

DRAWING 2291-184



WATER LEVEL REFERENCED TO AUSTRALIAN HEIGHT DATUM

----- DATA LOSS



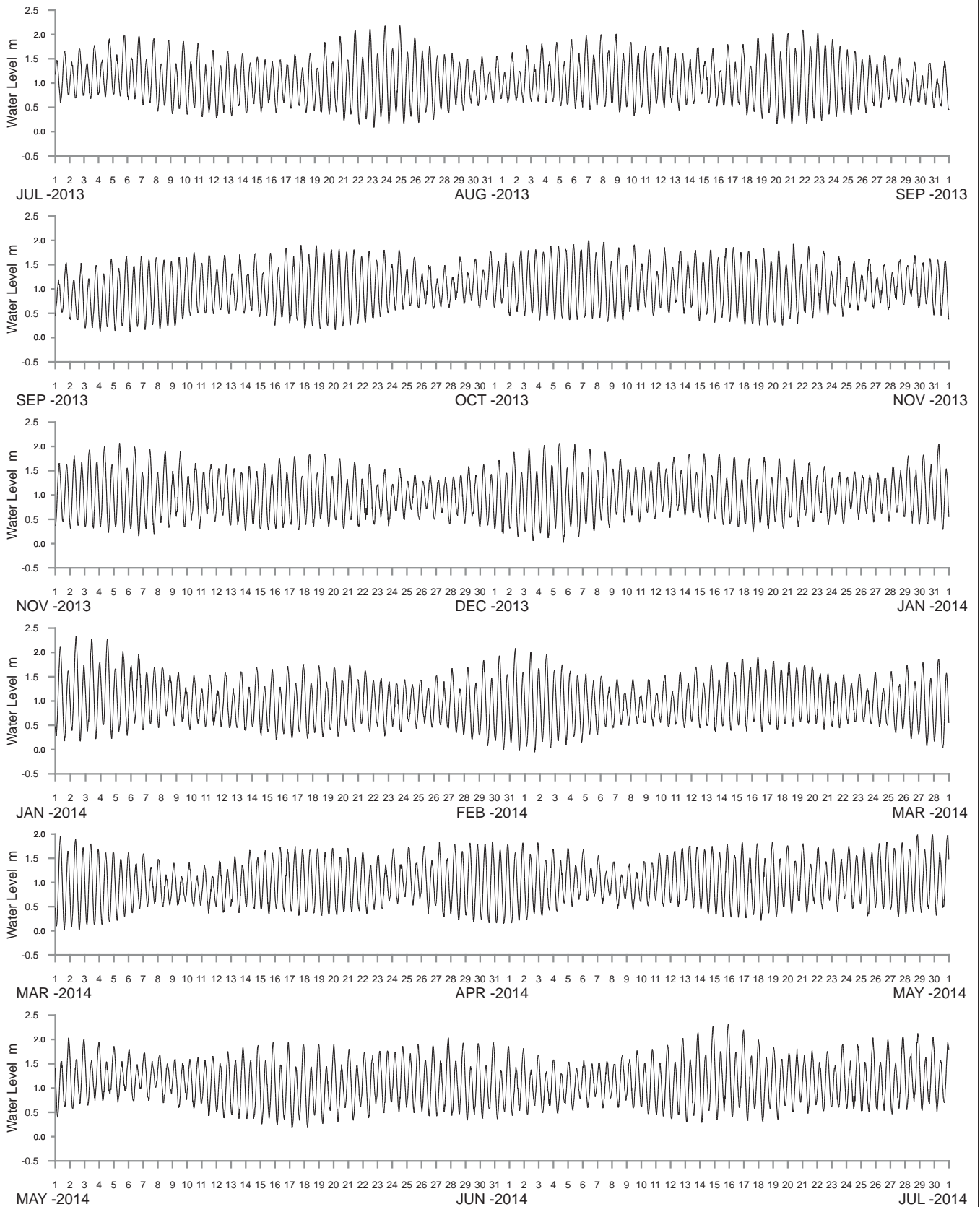
Public Works
Manly Hydraulics Laboratory

MANLY LAGOON AT QUEENSCLIFF
2013-2014

MHL
Report 2291

Figure
185

DRAWING 2291-185



WATER LEVEL REFERENCED TO ZERO FORT DENISON

----- DATA LOSS



Public Works
Manly Hydraulics Laboratory

PARRAMATTA RIVER AT SILVERWATER BRIDGE
2013-2014

MHL
Report 2291

Figure
186

DRAWING 2291-186



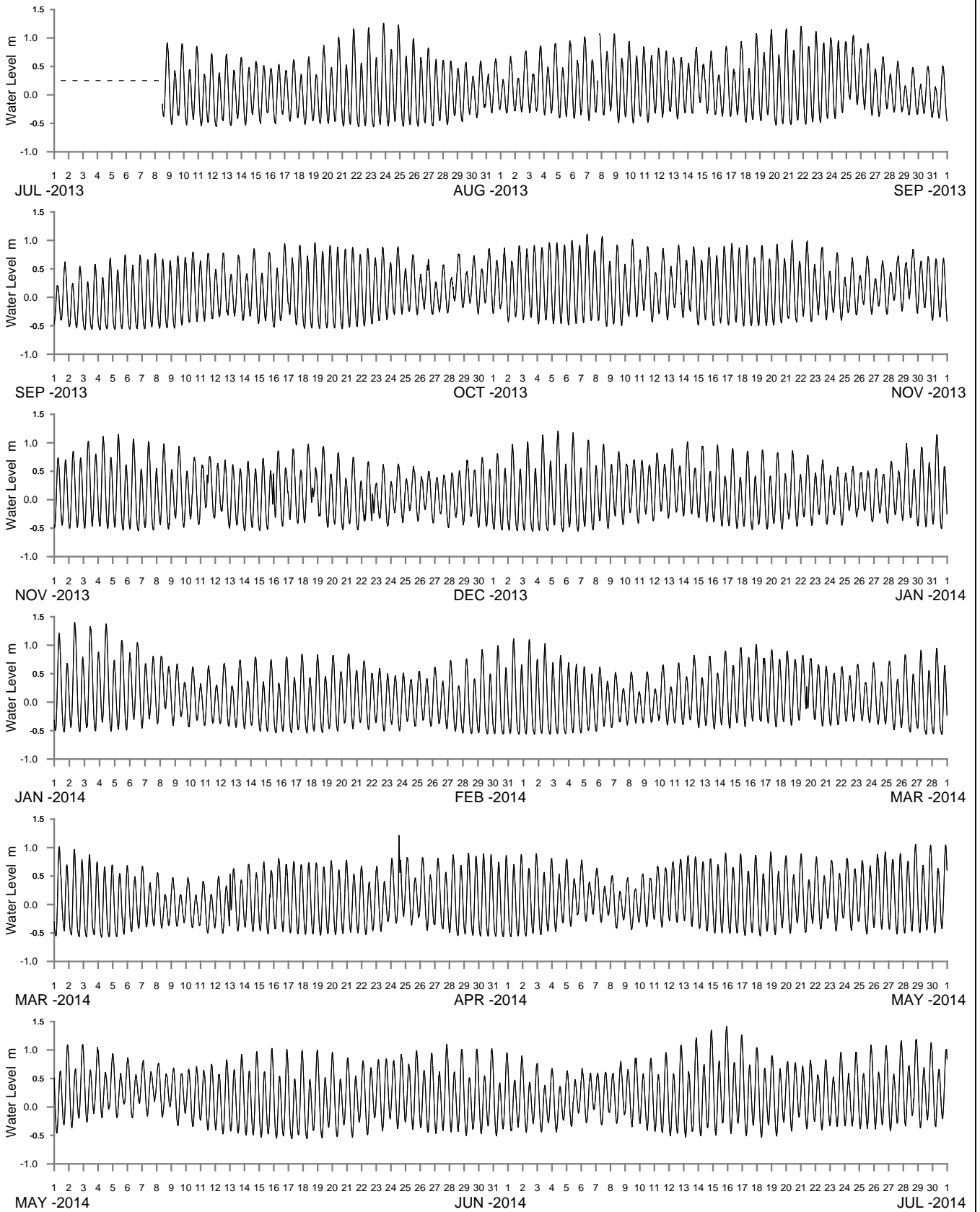
Public Works
Manly Hydraulics Laboratory

**STATION LOCATIONS
COOKS RIVER**

MHL
Report 2291

Figure
187

DRAWING 2291-187.cdr



WATER LEVEL REFERENCED TO AUSTRALIAN HEIGHT DATUM

----- DATA LOSS



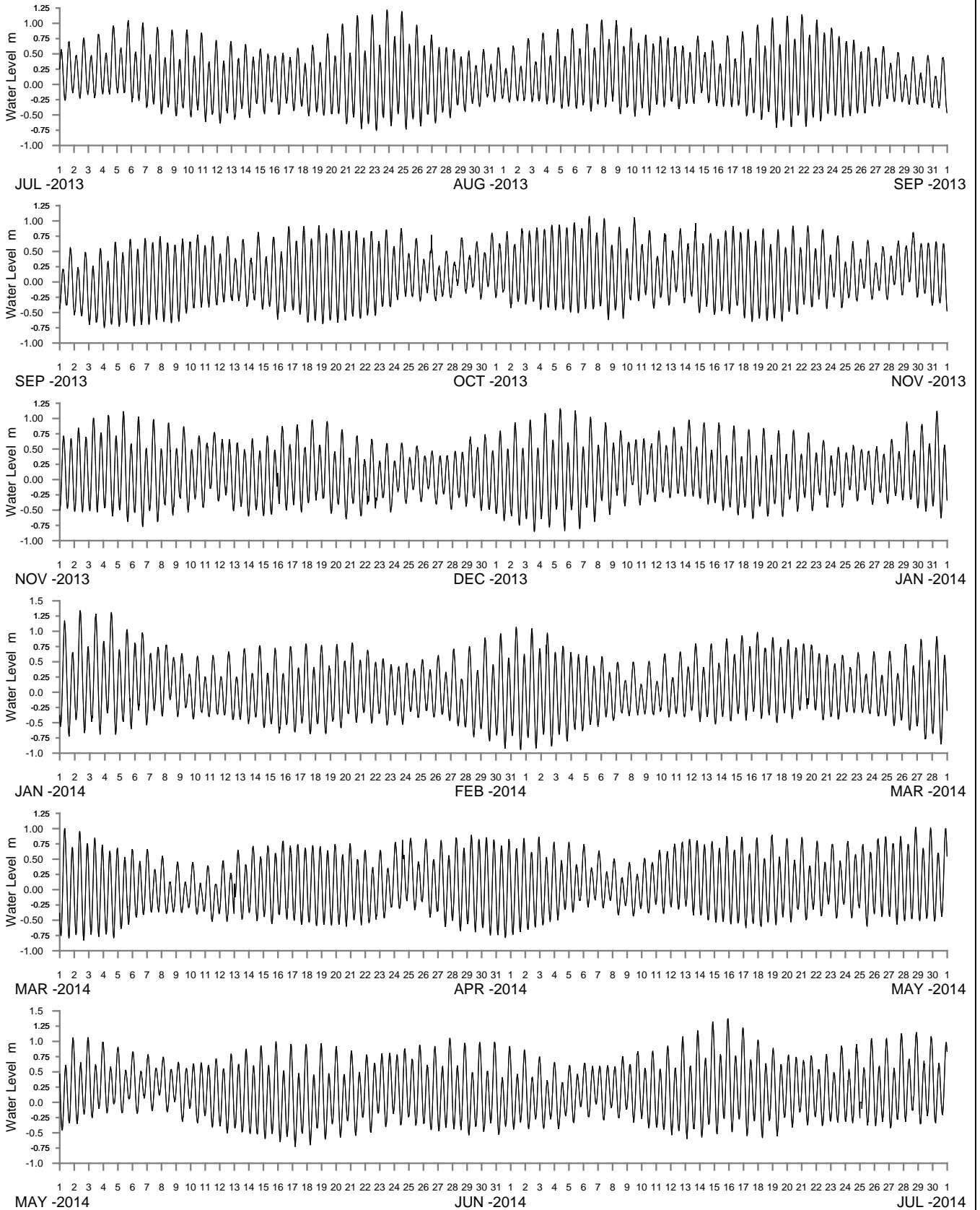
Public Works
Manly Hydraulics Laboratory

COOKS RIVER AT CANTERBURY ROAD
2013-2014

MHL
Report 2291

Figure
188

DRAWING 2291-188



WATER LEVEL REFERENCED TO AUSTRALIAN HEIGHT DATUM

----- DATA LOSS



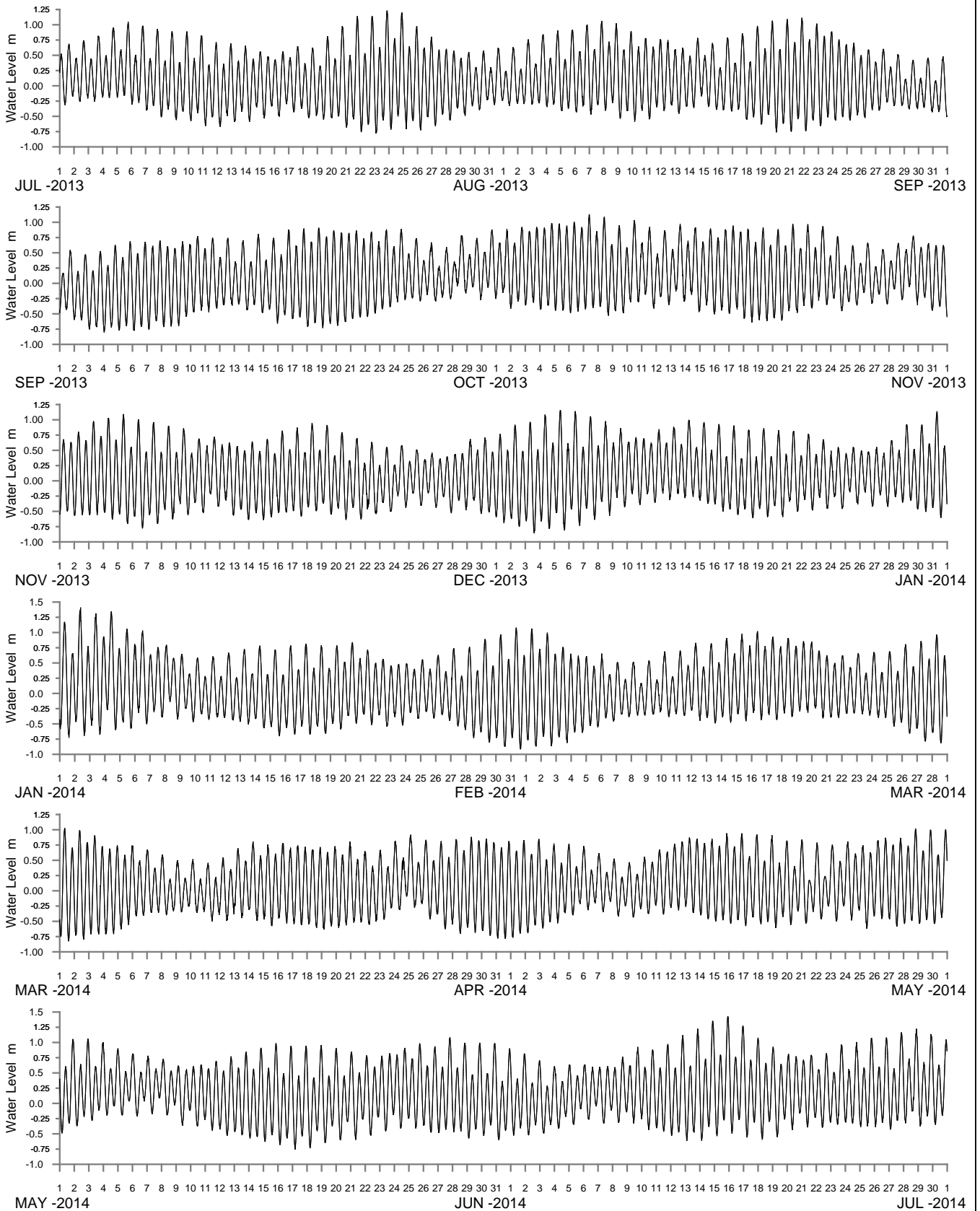
Public Works
Manly Hydraulics Laboratory

COOKS RIVER AT ILLAWARRA ROAD BRIDGE
2013-2014

MHL
Report 2291

Figure
189

DRAWING 2291-189



WATER LEVEL REFERENCED TO AUSTRALIAN HEIGHT DATUM

----- DATA LOSS



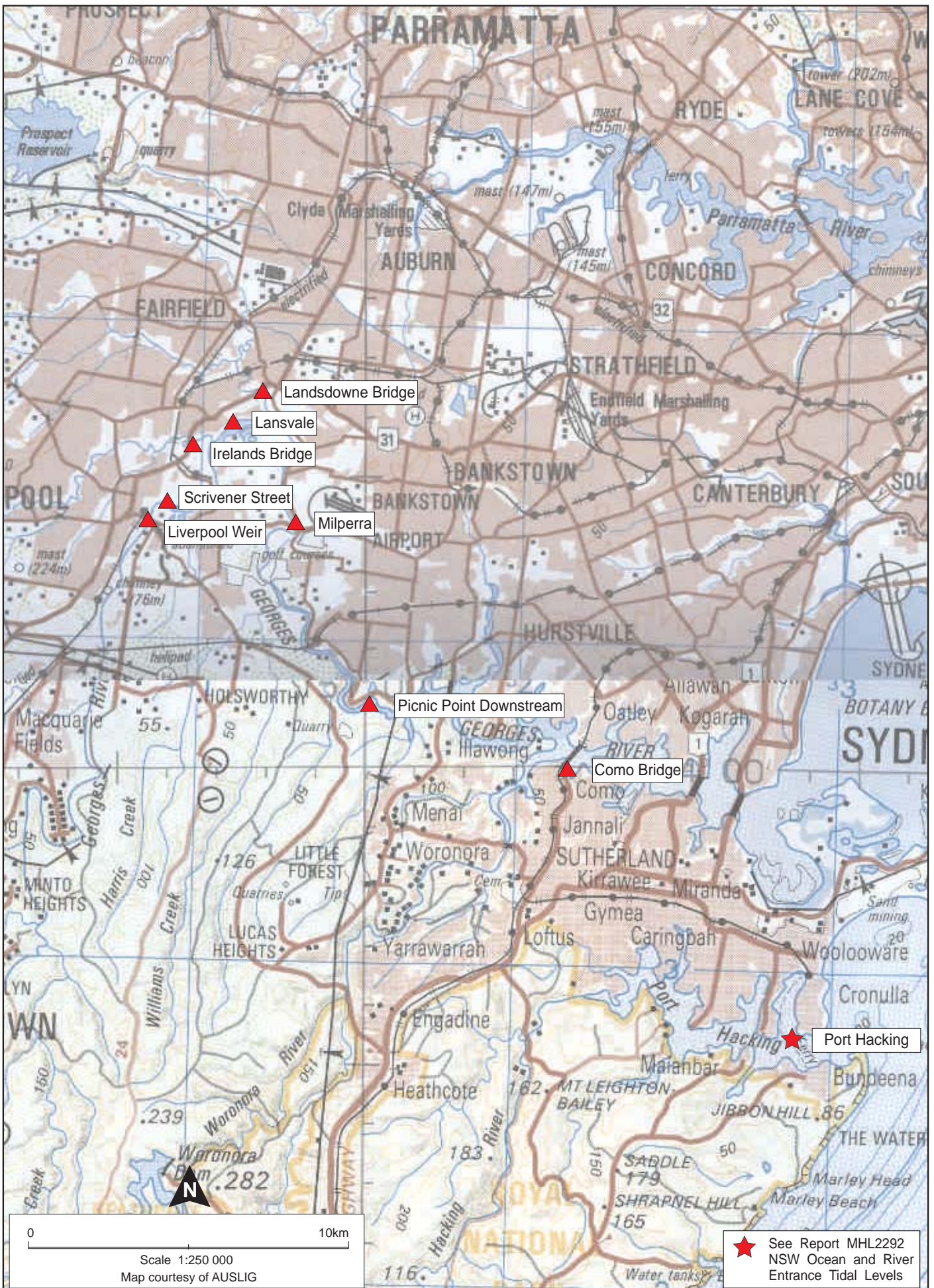
Public Works
Manly Hydraulics Laboratory

COOKS RIVER AT TEMPE BRIDGE
2013-2014

MHL
Report 2291

Figure
190

DRAWING 2291-190



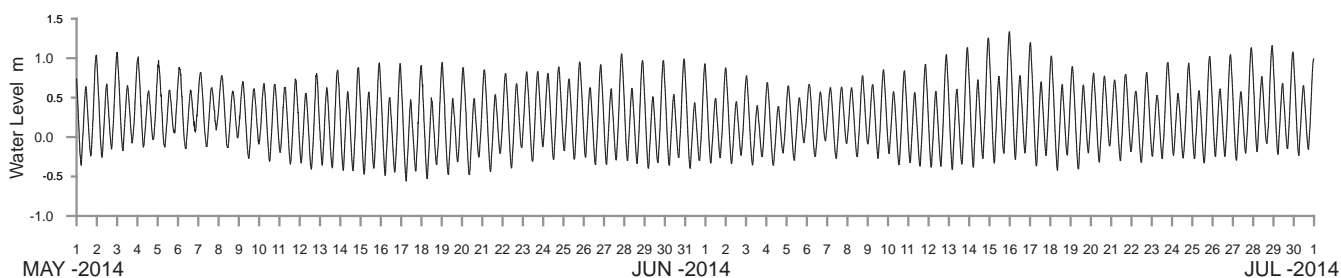
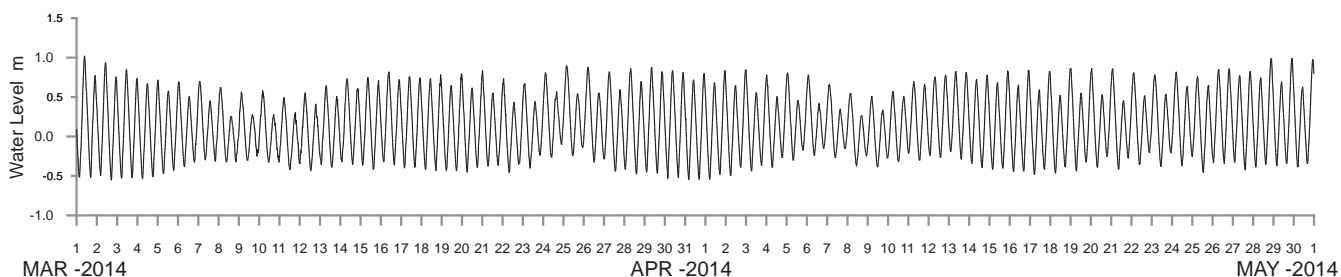
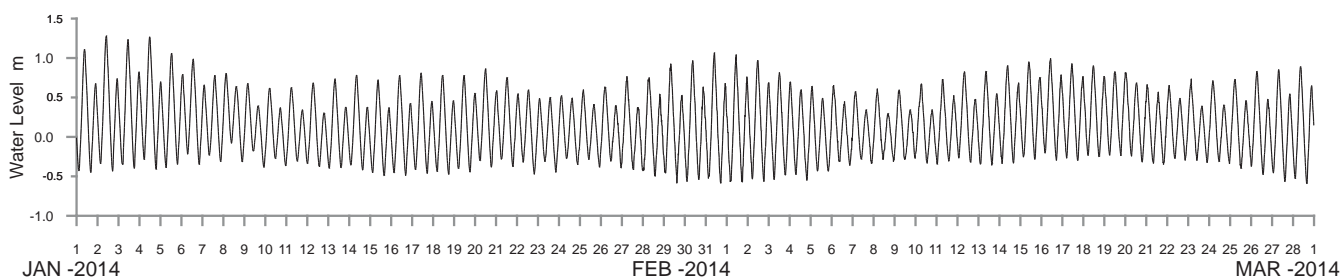
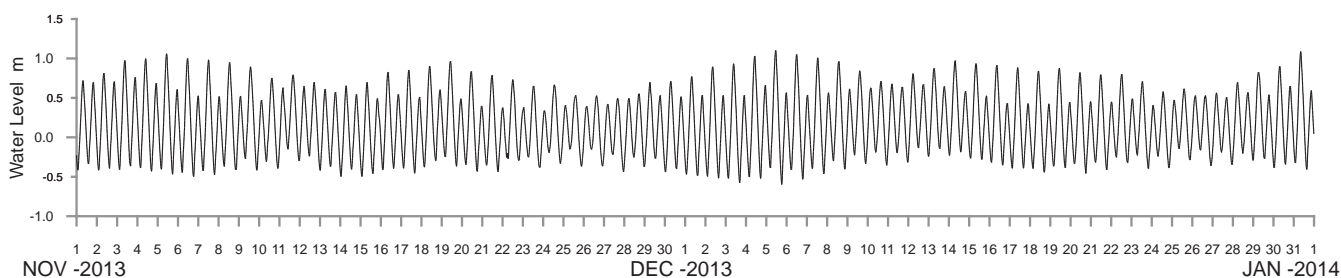
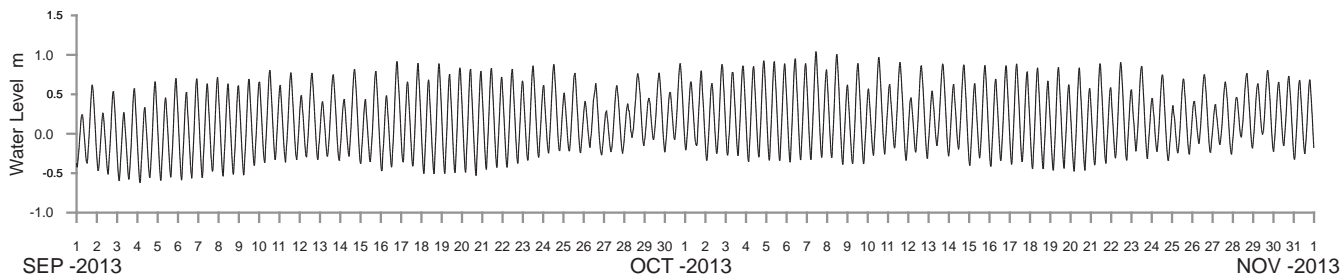
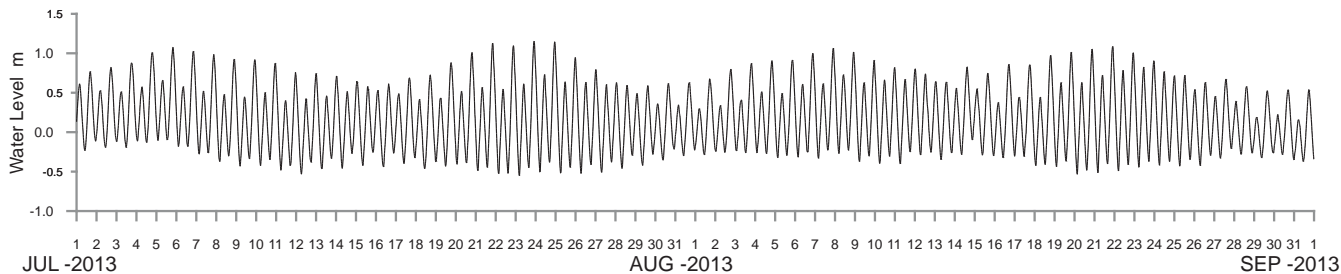
★ See Report MHL2292
NSW Ocean and River
Entrance Tidal Levels



Public Works
Manly Hydraulics Laboratory

**STATION LOCATIONS
GEORGES RIVER REGION**

MHL
Report 2291
Figure
191
DRAWING 2291-191.cdr



WATER LEVEL REFERENCED TO AUSTRALIAN HEIGHT DATUM

----- DATA LOSS



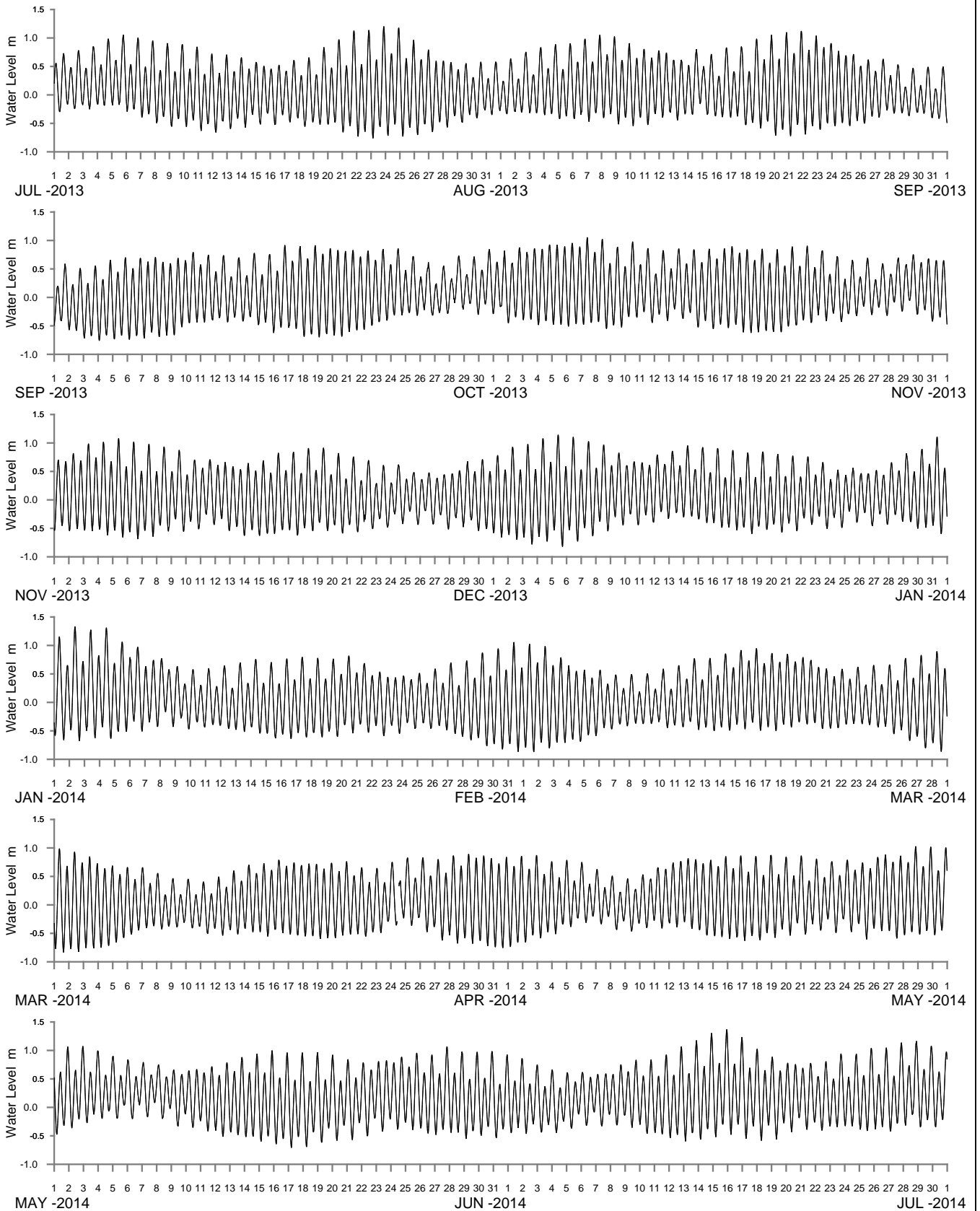
Public Works
Manly Hydraulics Laboratory

GEORGES RIVER AT PICNIC POINT DOWNSTREAM
2013-2014

MHL
Report 2291

Figure
192

DRAWING 2291-192



WATER LEVEL REFERENCED TO AUSTRALIAN HEIGHT DATUM

----- DATA LOSS



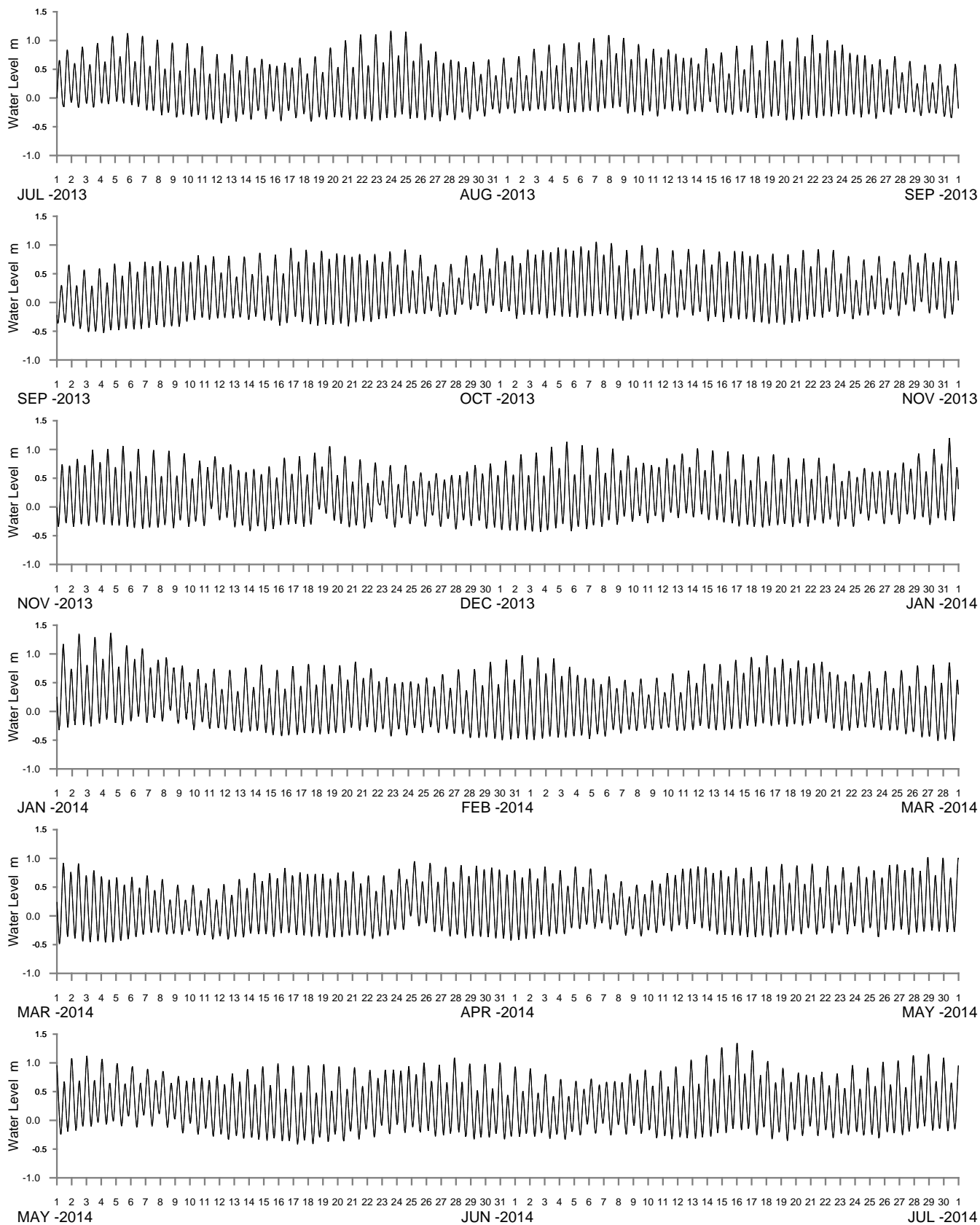
Public Works
Manly Hydraulics Laboratory

GEORGES RIVER AT COMO BRIDGE
2013-2014

MHL
Report 2291

Figure
193

DRAWING 2291-193



WATER LEVEL REFERENCED TO AUSTRALIAN HEIGHT DATUM

----- DATA LOSS



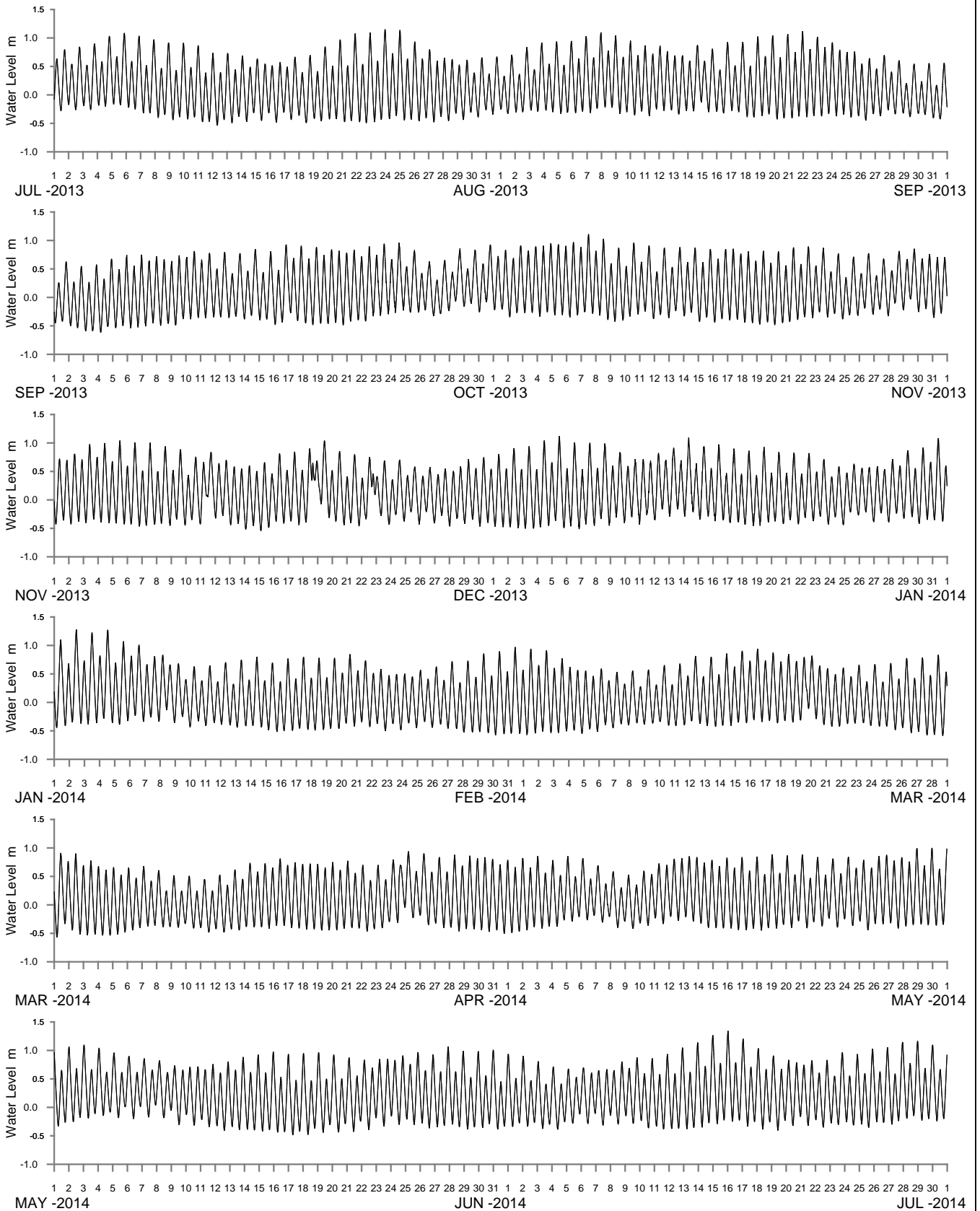
Public Works
Manly Hydraulics Laboratory

GEORGES RIVER AT MILPERRA
2013-2014

MHL
Report 2291

Figure
194

DRAWING 2291-194



WATER LEVEL REFERENCED TO AUSTRALIAN HEIGHT DATUM

----- DATA LOSS



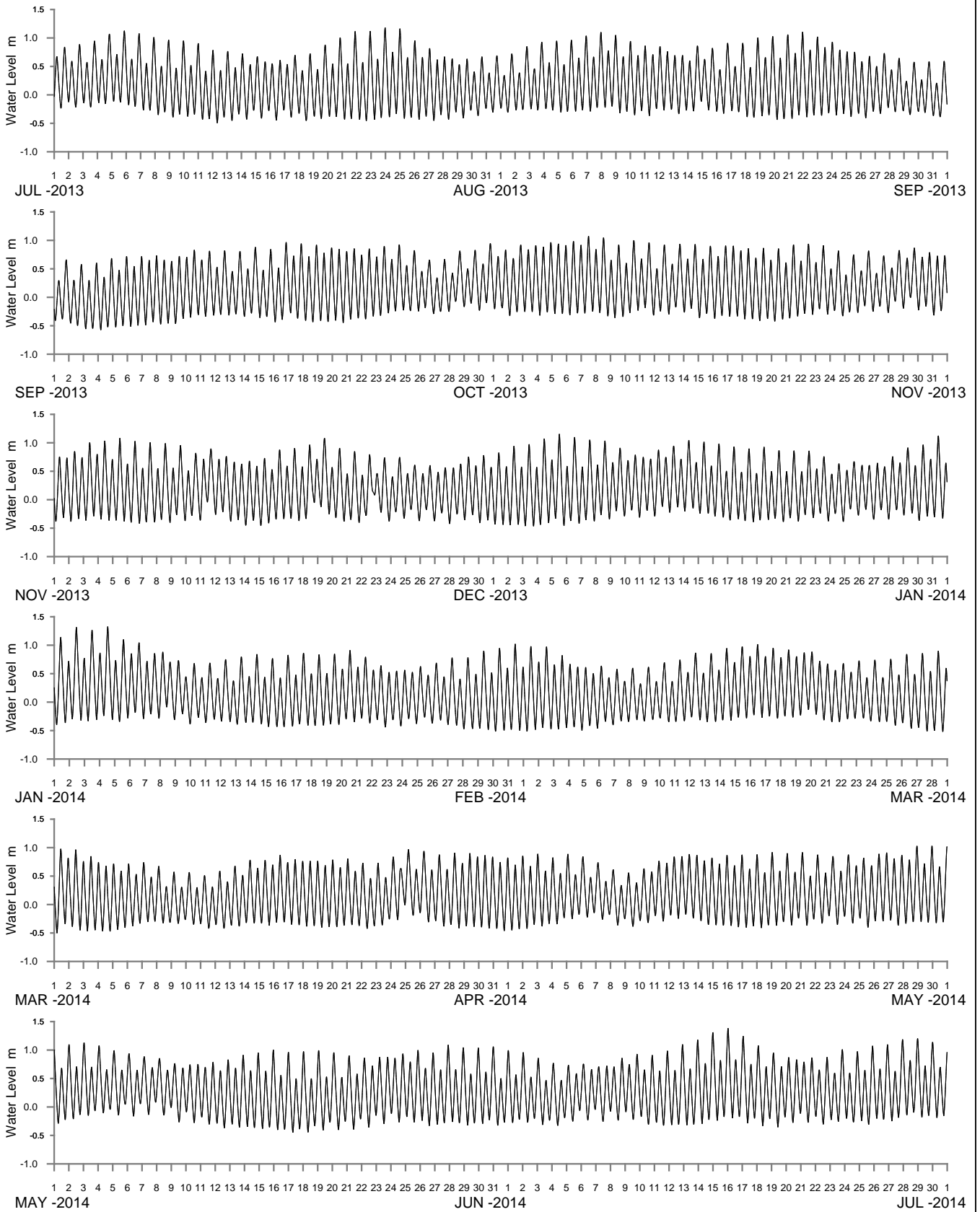
Public Works
Manly Hydraulics Laboratory

PROSPECT CREEK AT LANSDOWNE BRIDGE
2013-2014

MHL
Report 2291

Figure
195

DRAWING 2291-195



WATER LEVEL REFERENCED TO AUSTRALIAN HEIGHT DATUM

----- DATA LOSS



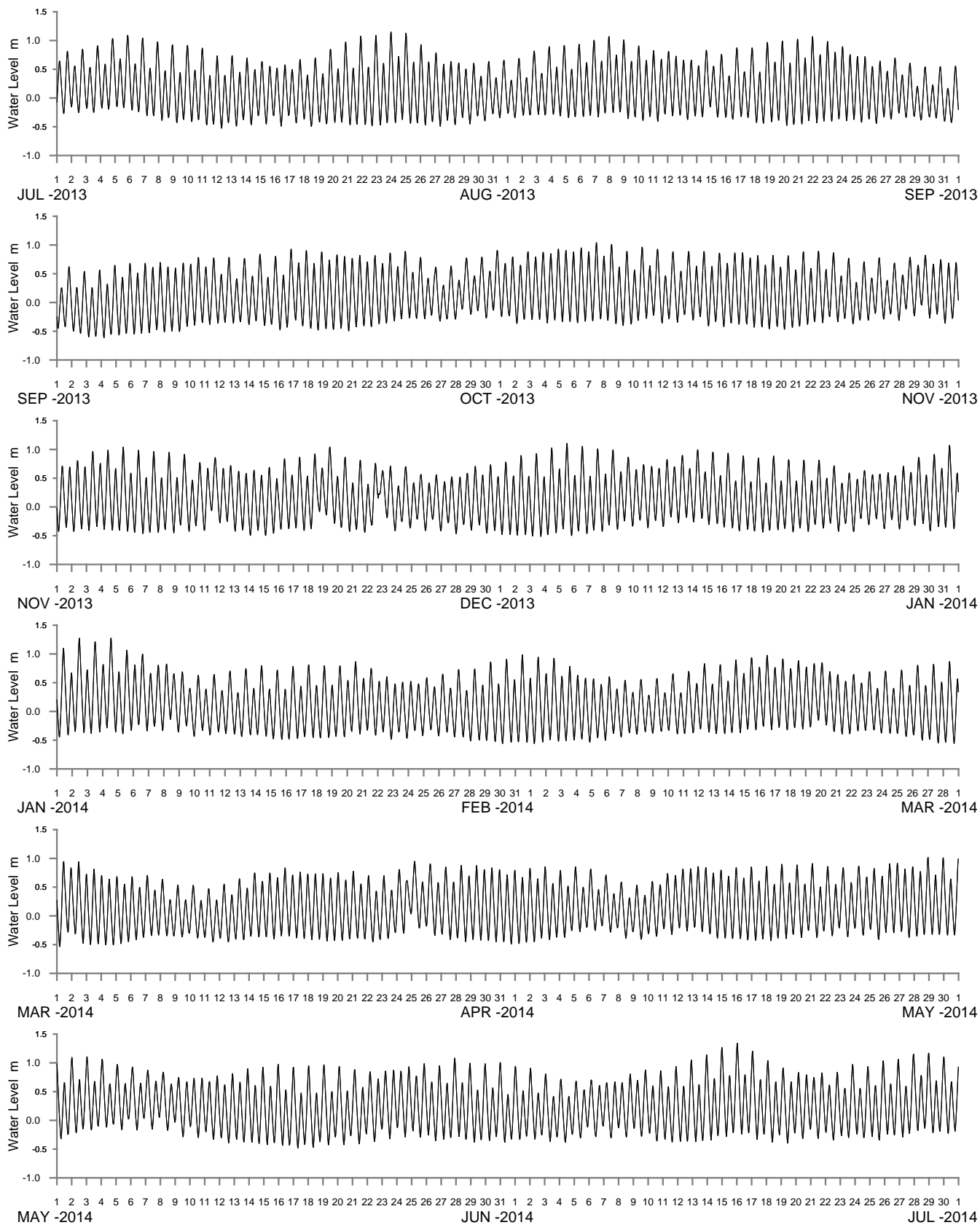
Public Works
Manly Hydraulics Laboratory

GEORGES RIVER AT LANSDALE
2013-2014

MHL
Report 2291

Figure
196

DRAWING 2291-196



WATER LEVEL REFERENCED TO AUSTRALIAN HEIGHT DATUM

----- DATA LOSS



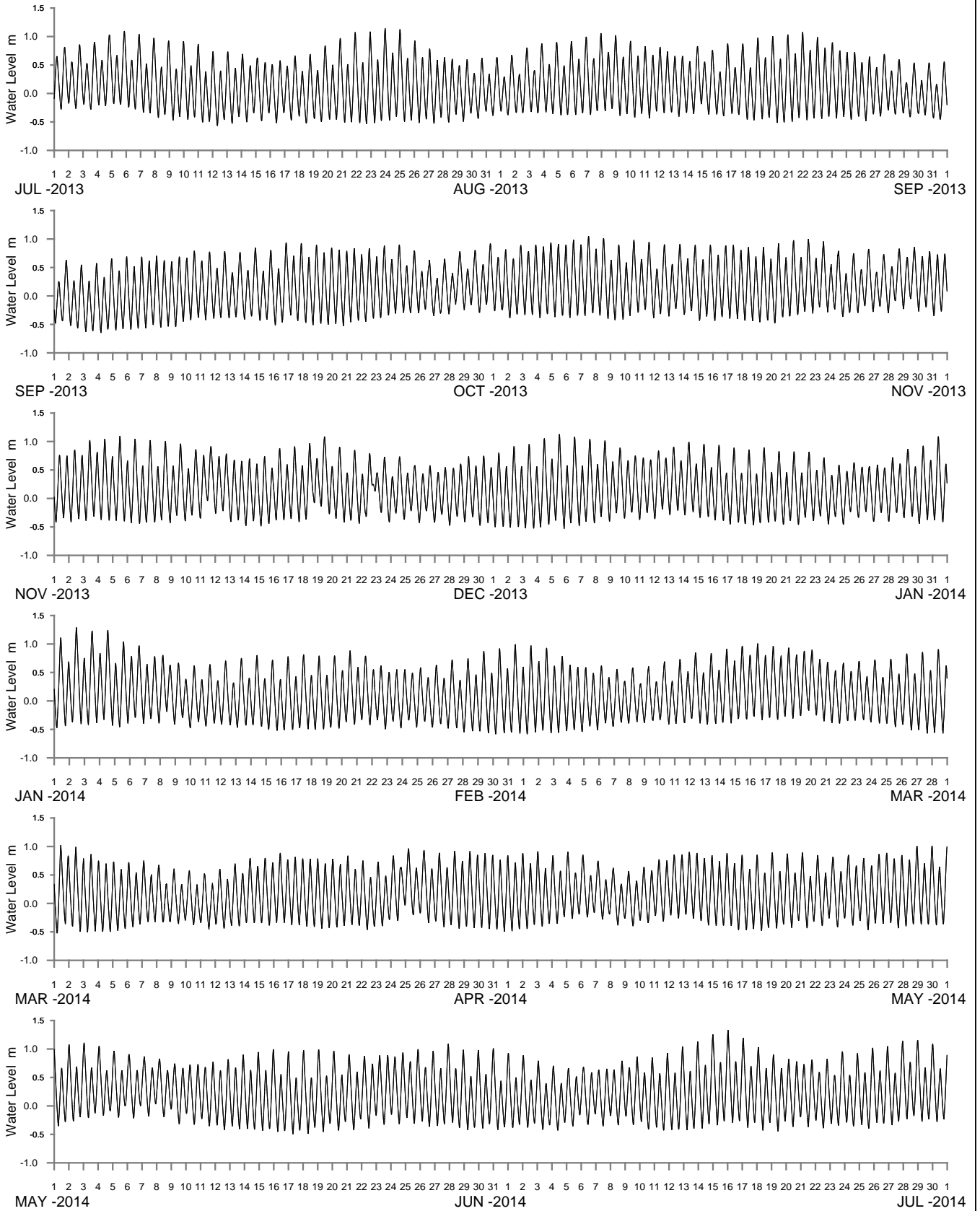
Public Works
Manly Hydraulics Laboratory

CABRAMATTA CREEK AT IRELANDS BRIDGE
2013-2014

MHL
Report 2291

Figure
197

DRAWING 2291-197



WATER LEVEL REFERENCED TO AUSTRALIAN HEIGHT DATUM

----- DATA LOSS



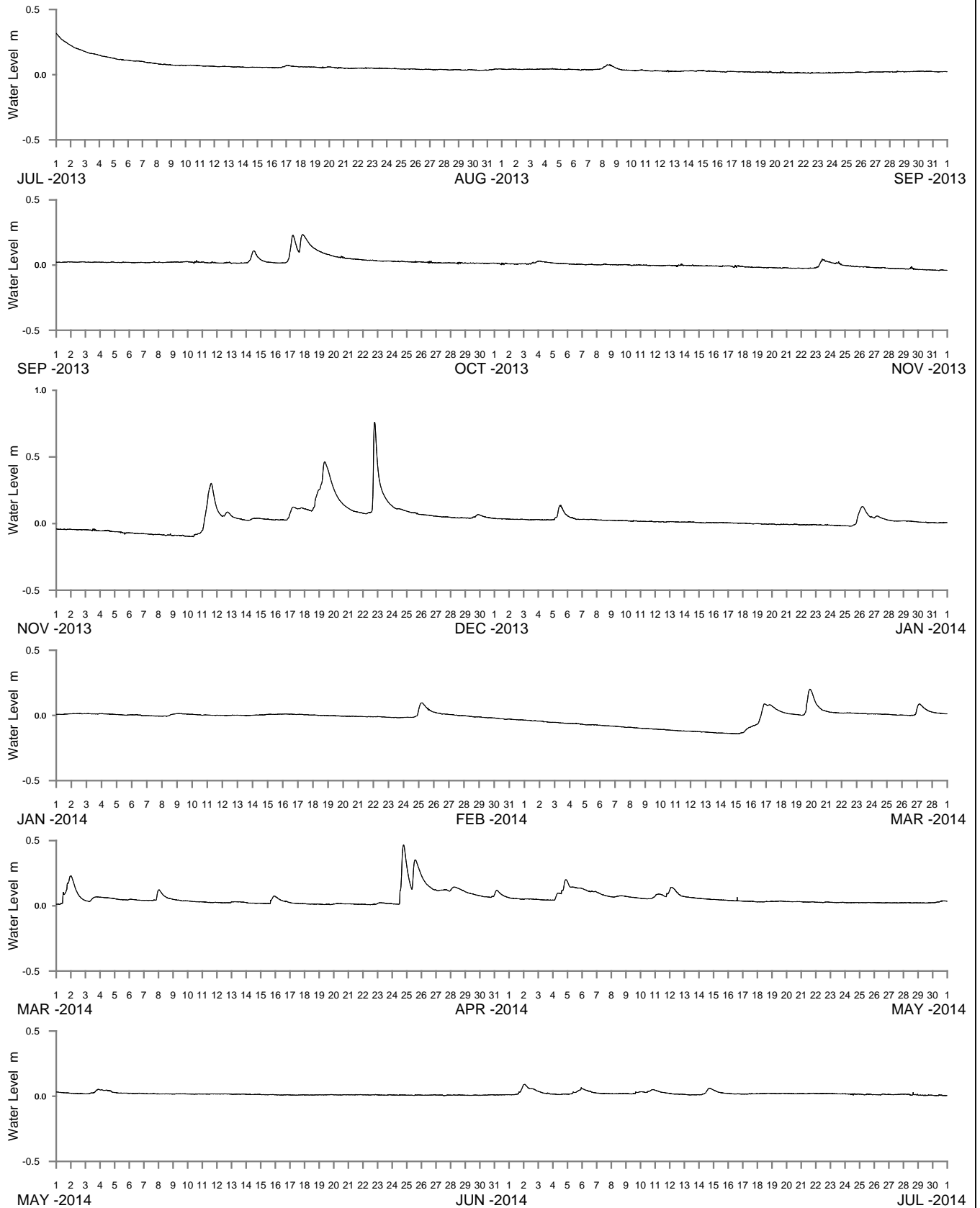
Public Works
Manly Hydraulics Laboratory

GEORGES RIVER AT SCRIVENER STREET
2013-2014

MHL
Report 2291

Figure
198

DRAWING 2291-198



WATER LEVEL REFERENCED TO WEIR CREST

----- DATA LOSS



Public Works
Manly Hydraulics Laboratory

GEORGES RIVER AT LIVERPOOL WEIR
2013-2014

MHL
Report 2291

Figure
199

DRAWING 2291-199