

WATER LEVEL REFERENCED TO AUSTRALIAN HEIGHT DATUM

----- DATA LOSS



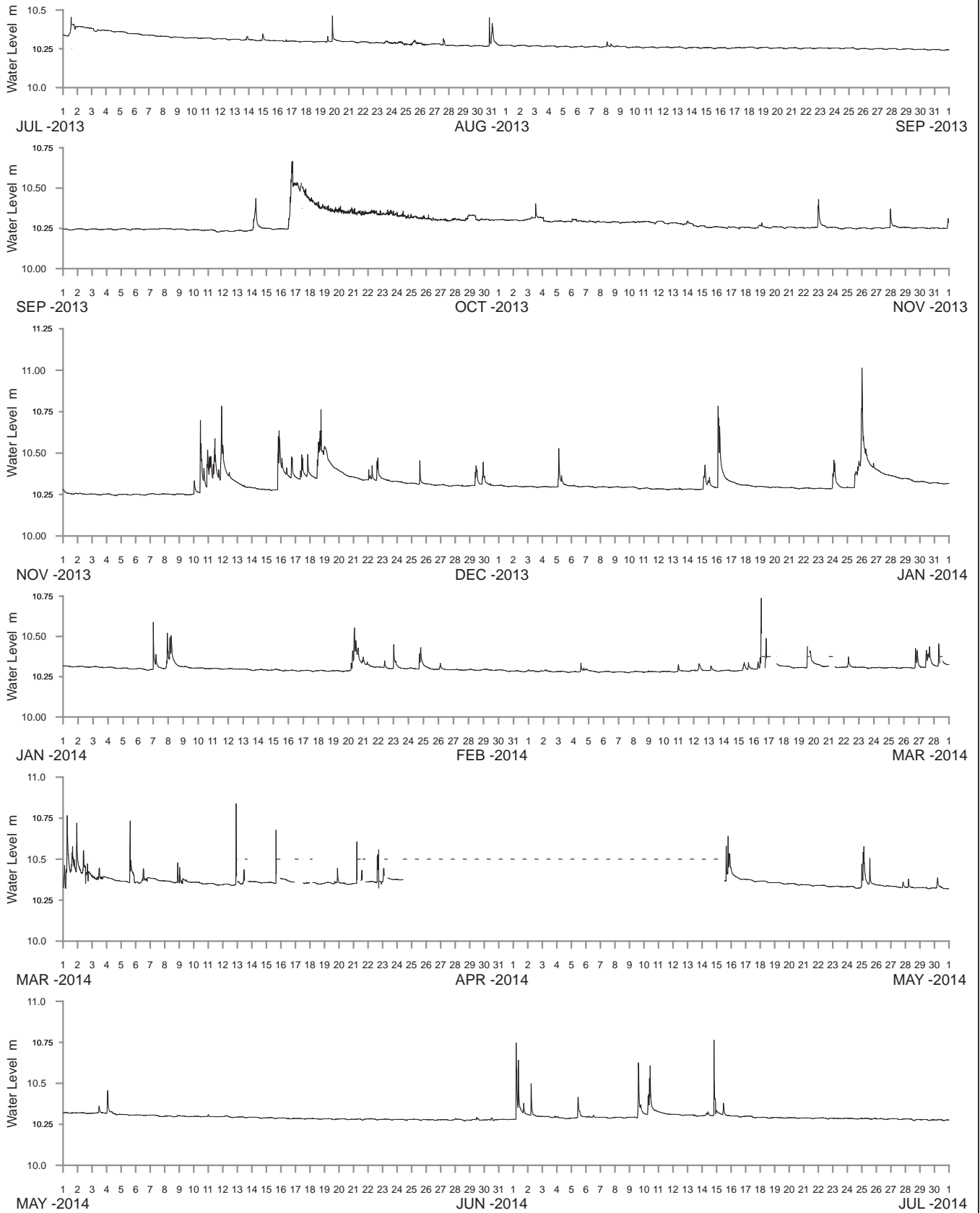
**Public Works**  
Manly Hydraulics Laboratory

**HEWITTS CREEK AT HEWITTS CREEK UPSTREAM**  
2013-2014

MHL  
Report 2291

Figure  
**201**

DRAWING 2291-201



WATER LEVEL REFERENCED TO AUSTRALIAN HEIGHT DATUM

----- DATA LOSS



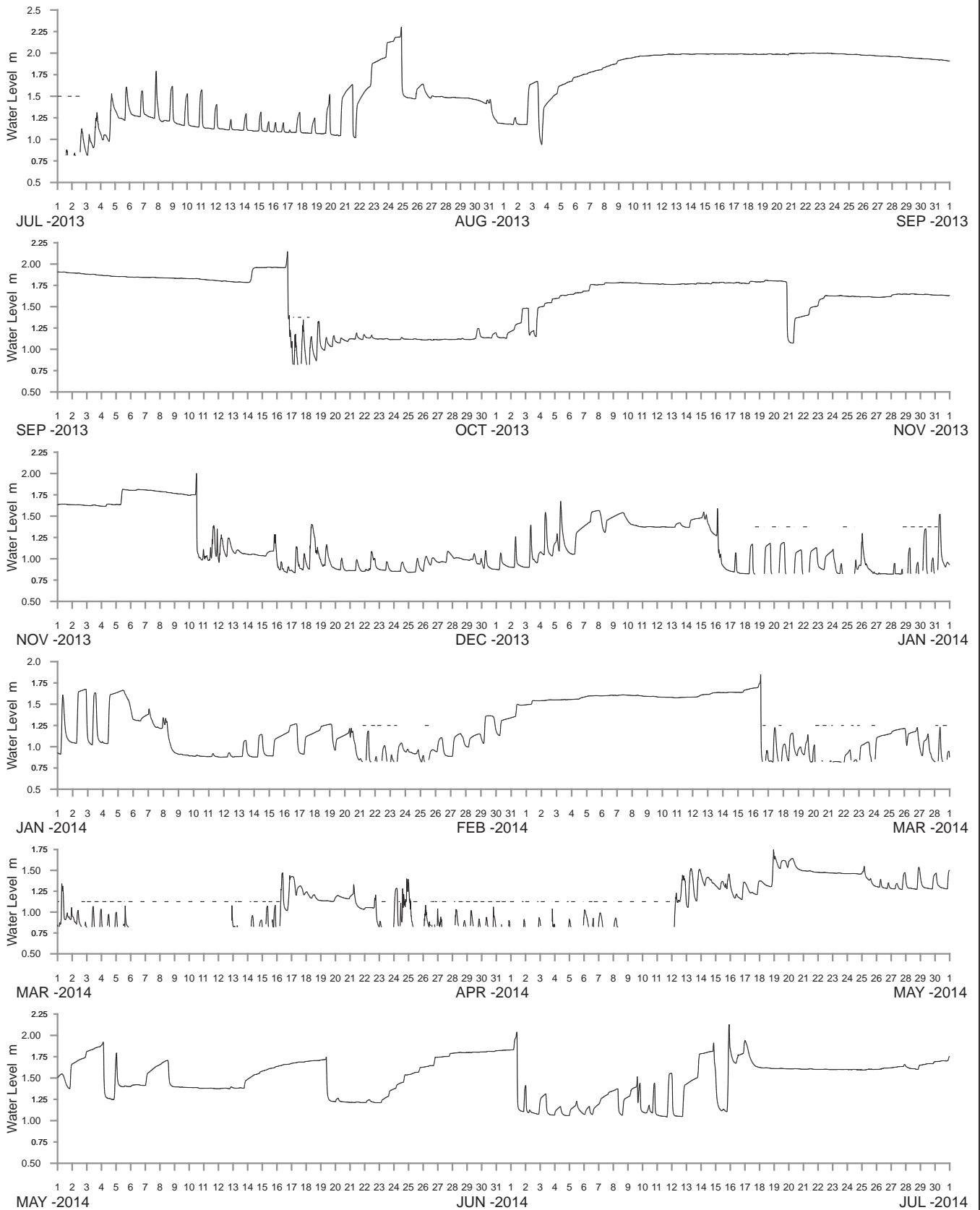
**Public Works**  
Manly Hydraulics Laboratory

HEWITTS CREEK AT HEWITTS CREEK DOWNSTREAM  
2013-2014

MHL  
Report 2291

Figure  
202

DRAWING 2291-202



WATER LEVEL REFERENCED TO AUSTRALIAN HEIGHT DATUM

----- DATA LOSS



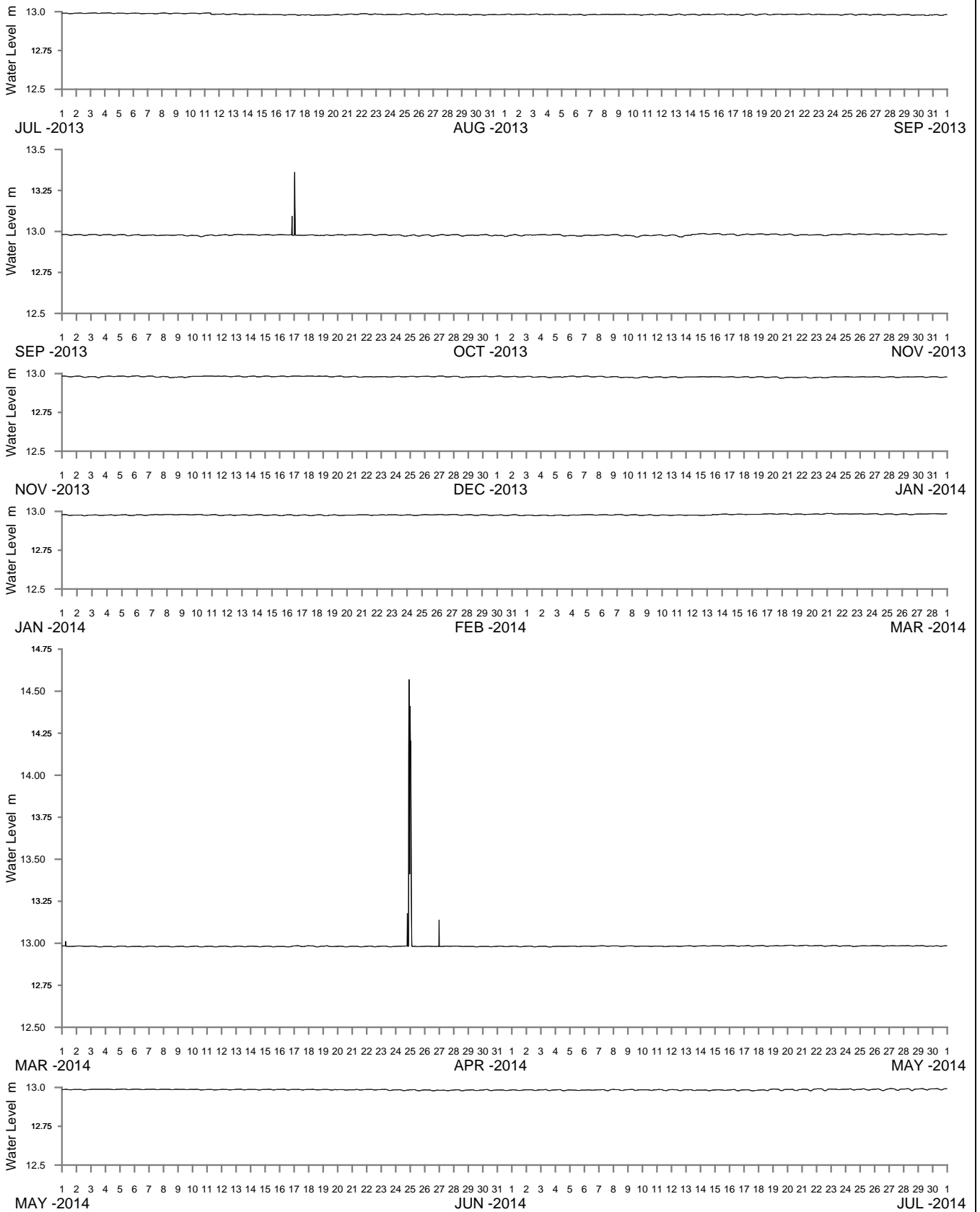
**Public Works**  
Manly Hydraulics Laboratory

**HEWITTS CREEK AT HEWITTS CREEK ENTRANCE**  
2013-2014

MHL  
Report 2291

Figure  
**203**

DRAWING 2291-203



WATER LEVEL REFERENCED TO AUSTRALIAN HEIGHT DATUM

----- DATA LOSS



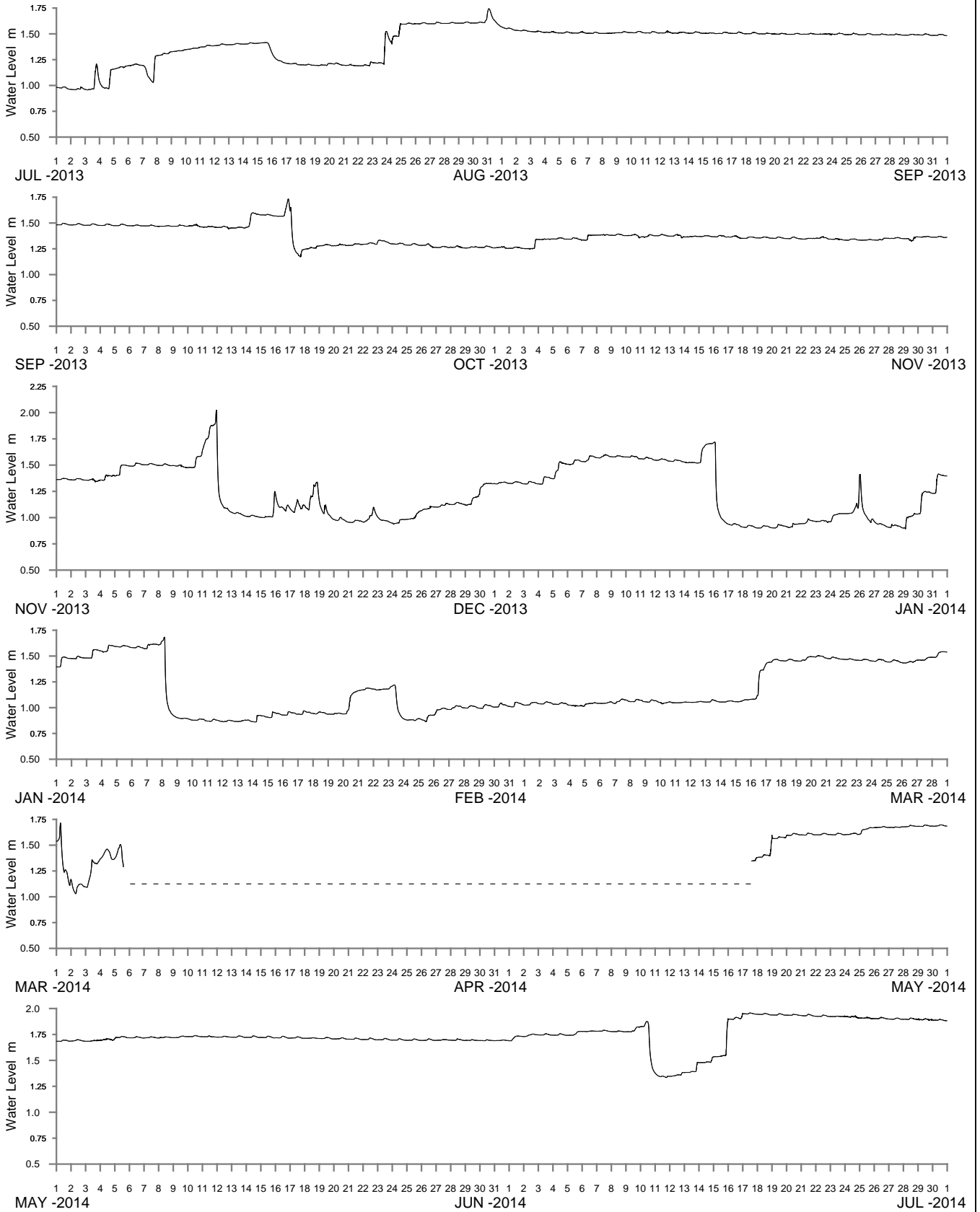
**Public Works**  
Manly Hydraulics Laboratory

**CABBAGE TREE CREEK AT BALGOWNIE ROAD**  
2013-2014

MHL  
Report 2291

Figure  
**204**

DRAWING 2291-204

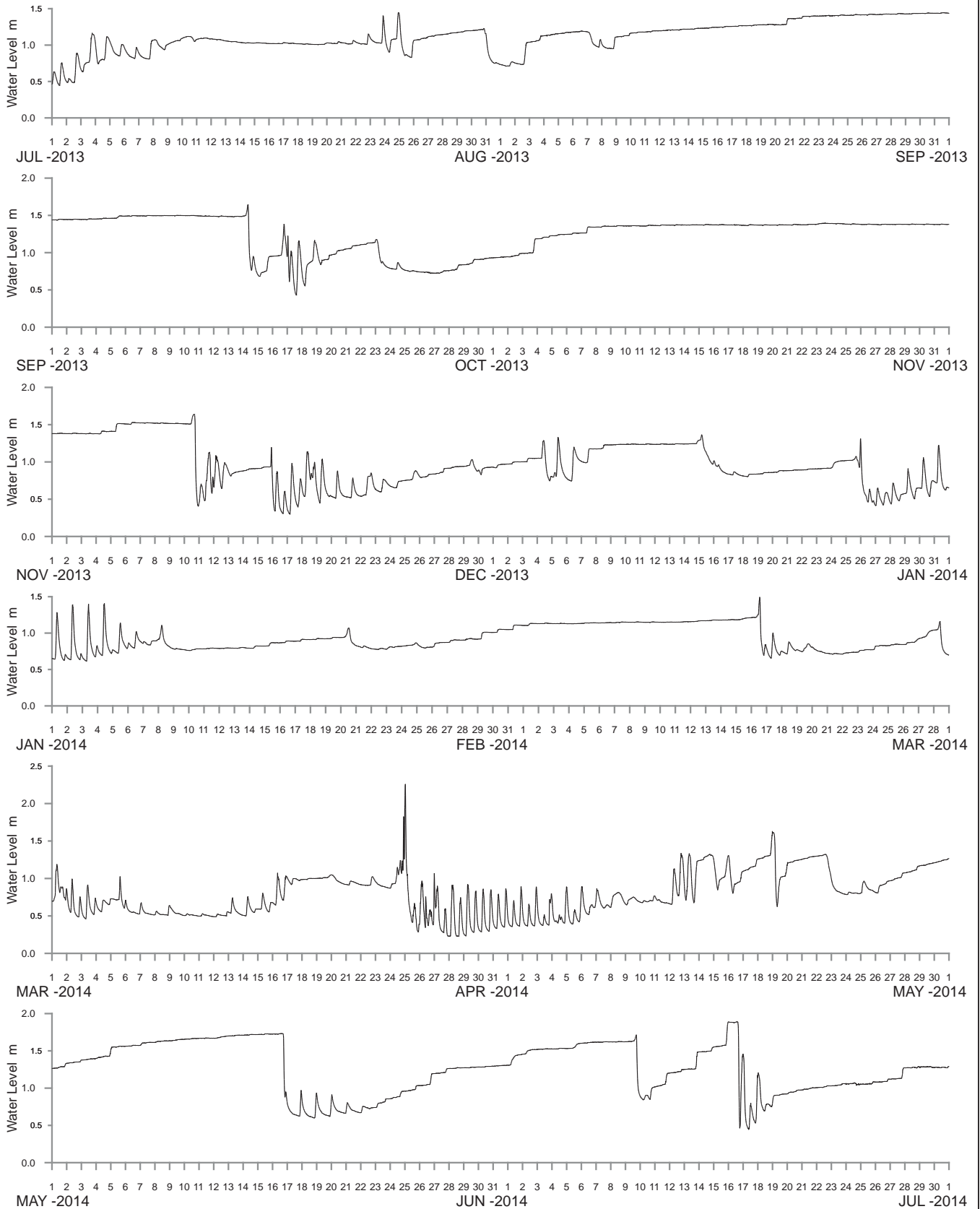


WATER LEVEL REFERENCED TO AUSTRALIAN HEIGHT DATUM

----- DATA LOSS







WATER LEVEL REFERENCED TO AUSTRALIAN HEIGHT DATUM

----- DATA LOSS



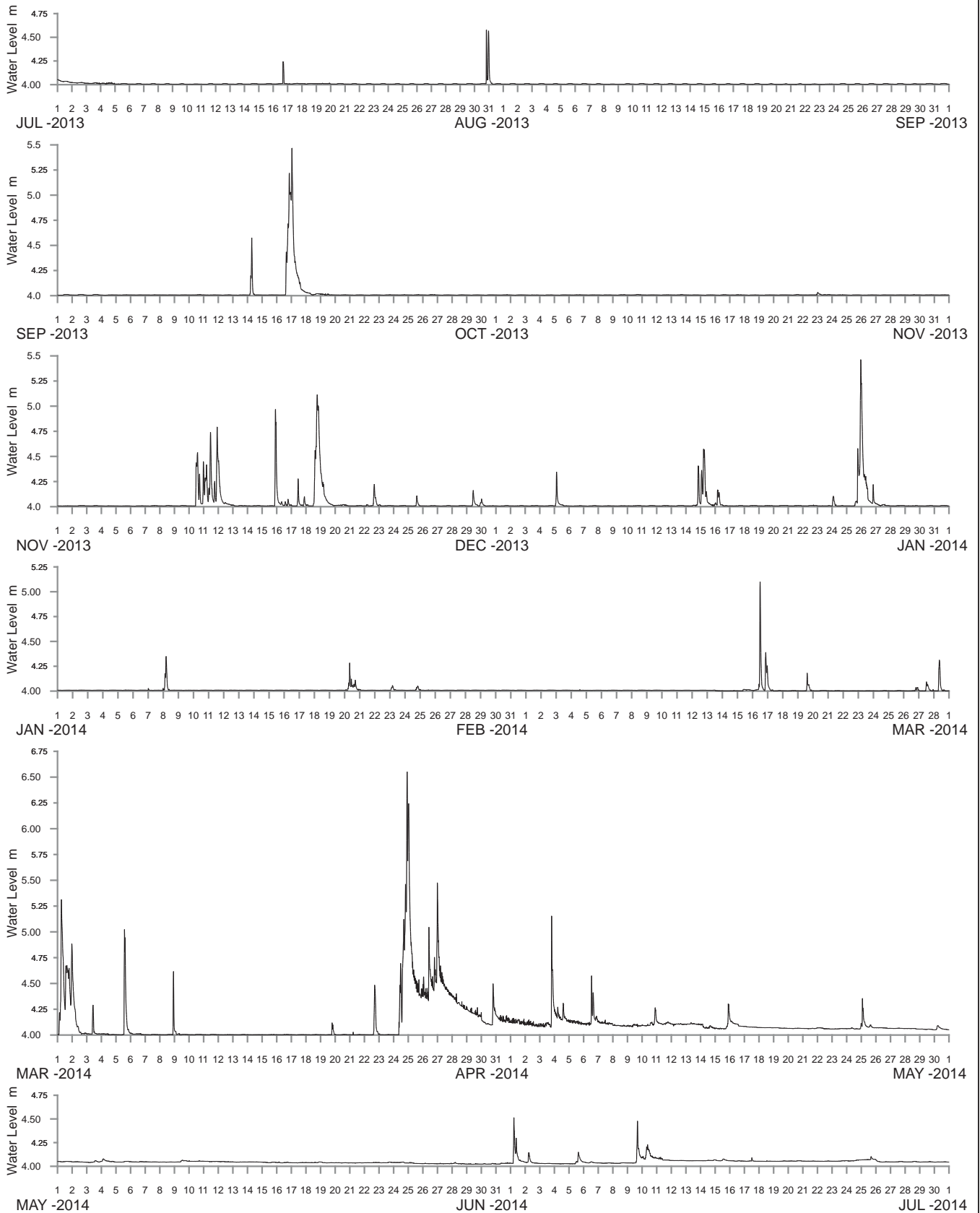
**Public Works**  
Manly Hydraulics Laboratory

TOWRADGI CREEK AT TOWRADGI CREEK DOWNSTREAM  
2013-2014

MHL  
Report 2291

Figure  
207

DRAWING 2291-207



WATER LEVEL REFERENCED TO AUSTRALIAN HEIGHT DATUM

----- DATA LOSS



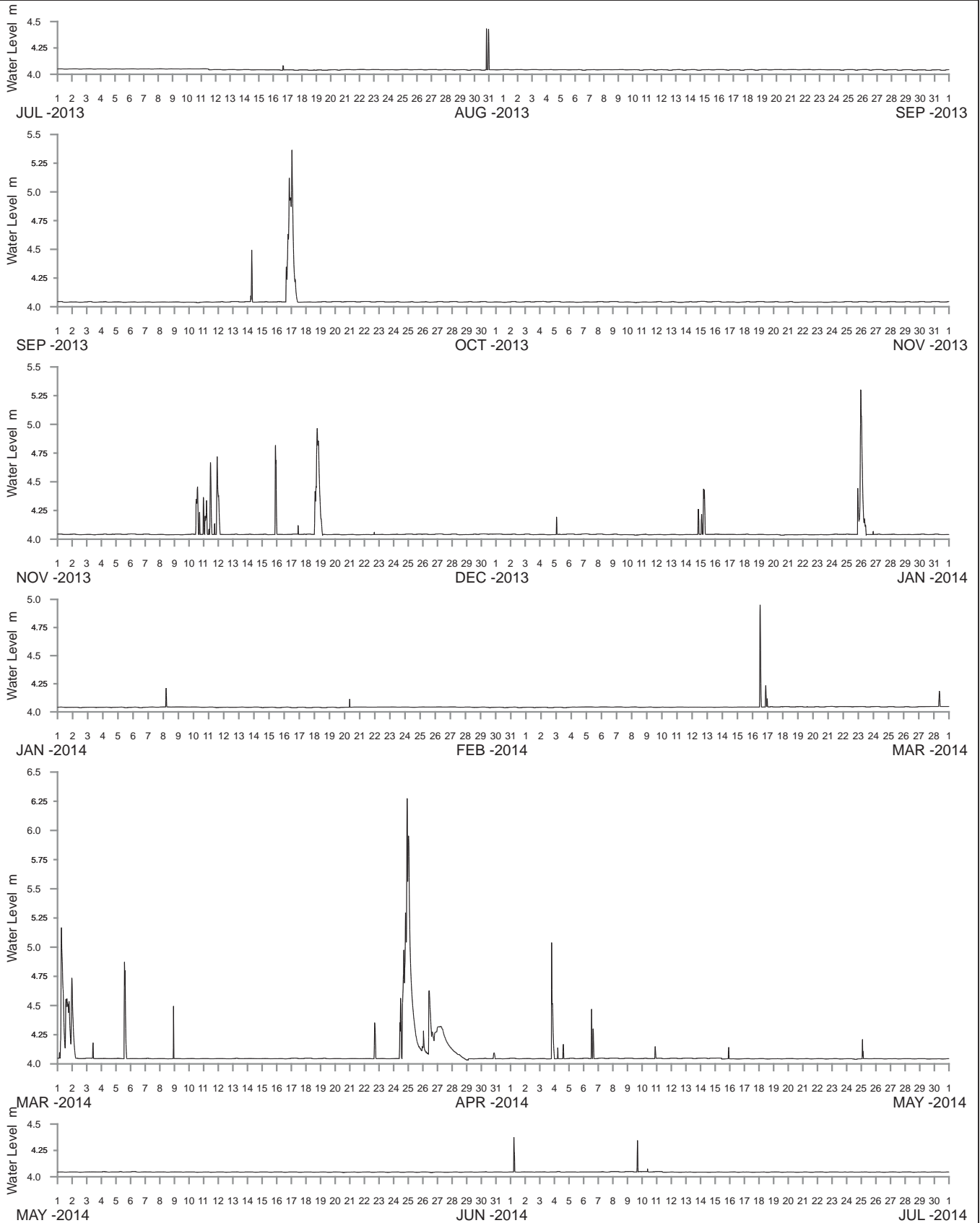
**Public Works**  
Manly Hydraulics Laboratory

CABBAGE TREE CREEK AT CABBAGE TREE CREEK UPSTREAM  
2013-2014

MHL  
Report 2291

Figure  
208

DRAWING 2291-208



WATER LEVEL REFERENCED TO AUSTRALIAN HEIGHT DATUM

----- DATA LOSS



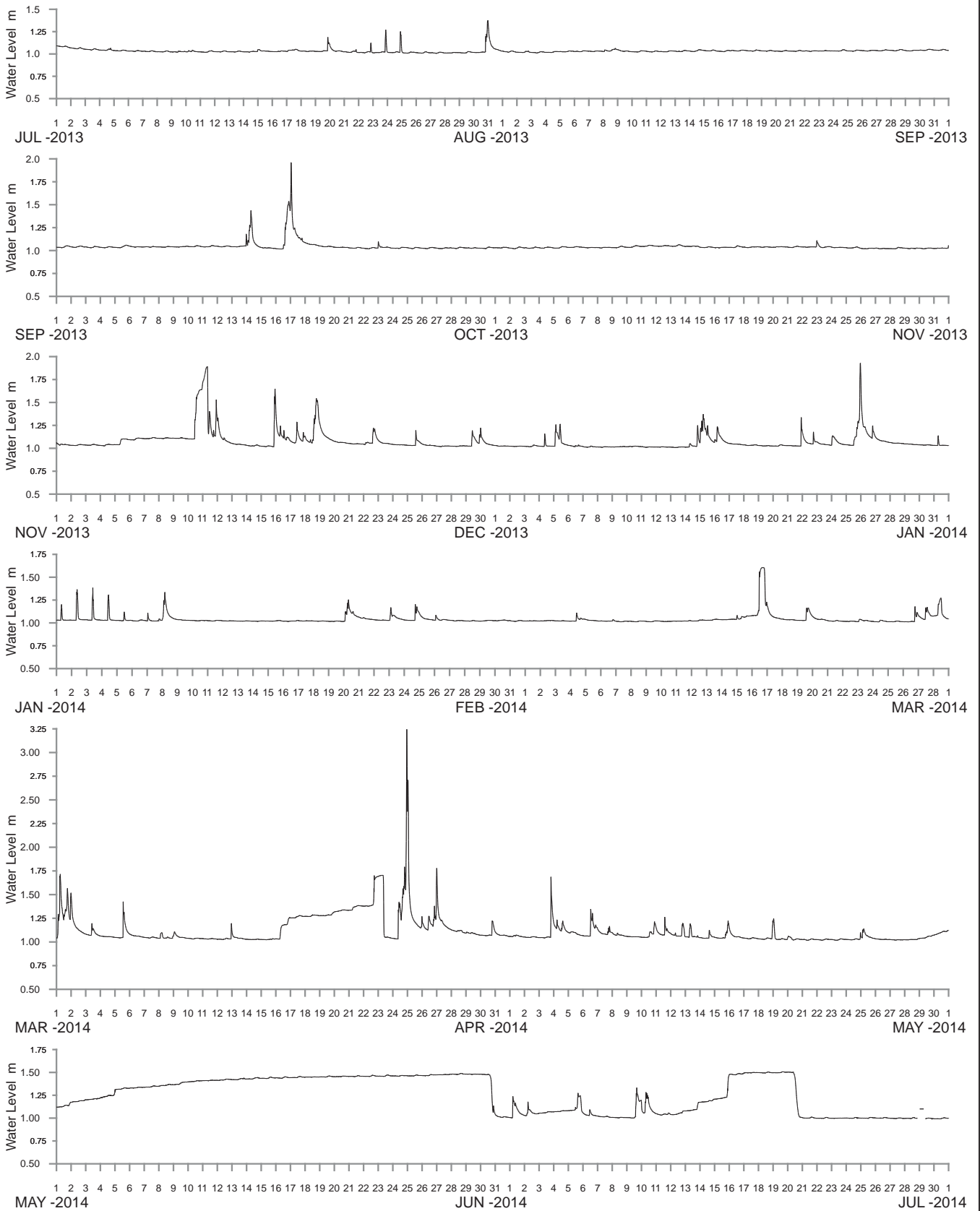
**Public Works**  
Manly Hydraulics Laboratory

CABBAGE TREE CREEK AT CABBAGE TREE CREEK DOWNSTREAM  
2013-2014

MHL  
Report 2291

Figure  
209

DRAWING 2291-209



WATER LEVEL REFERENCED TO AUSTRALIAN HEIGHT DATUM

----- DATA LOSS



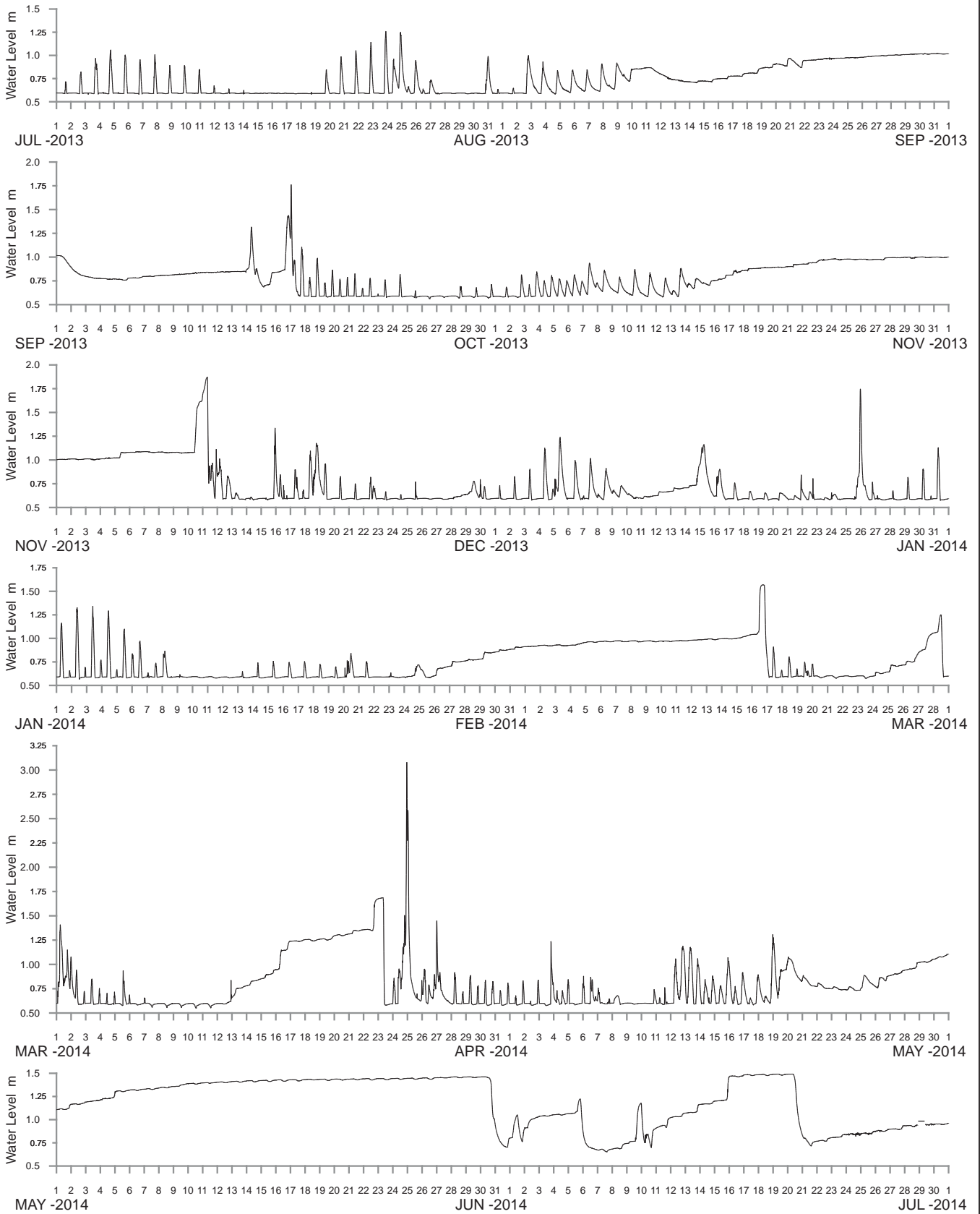
**Public Works**  
Manly Hydraulics Laboratory

**FAIRY CREEK AT FAIRY CREEK UPSTREAM**  
2013-2014

MHL  
Report 2291

Figure  
**210**

DRAWING 2291-210



WATER LEVEL REFERENCED TO AUSTRALIAN HEIGHT DATUM

----- DATA LOSS



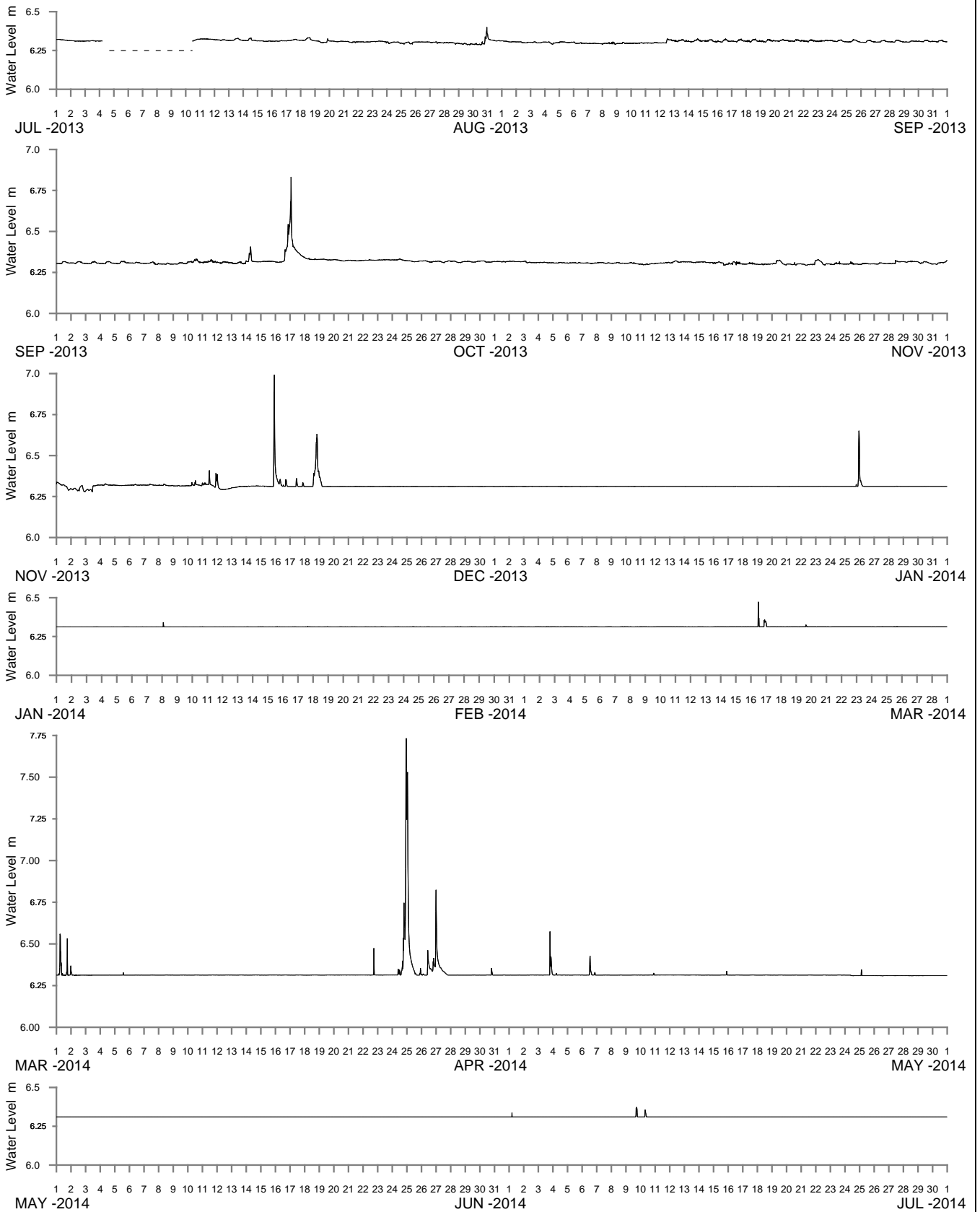
Public Works  
Manly Hydraulics Laboratory

FAIRY CREEK AT FAIRY CREEK DOWNSTREAM  
2013-2014

MHL  
Report 2291

Figure  
211

DRAWING 2291-211



WATER LEVEL REFERENCED TO AUSTRALIAN HEIGHT DATUM

----- DATA LOSS



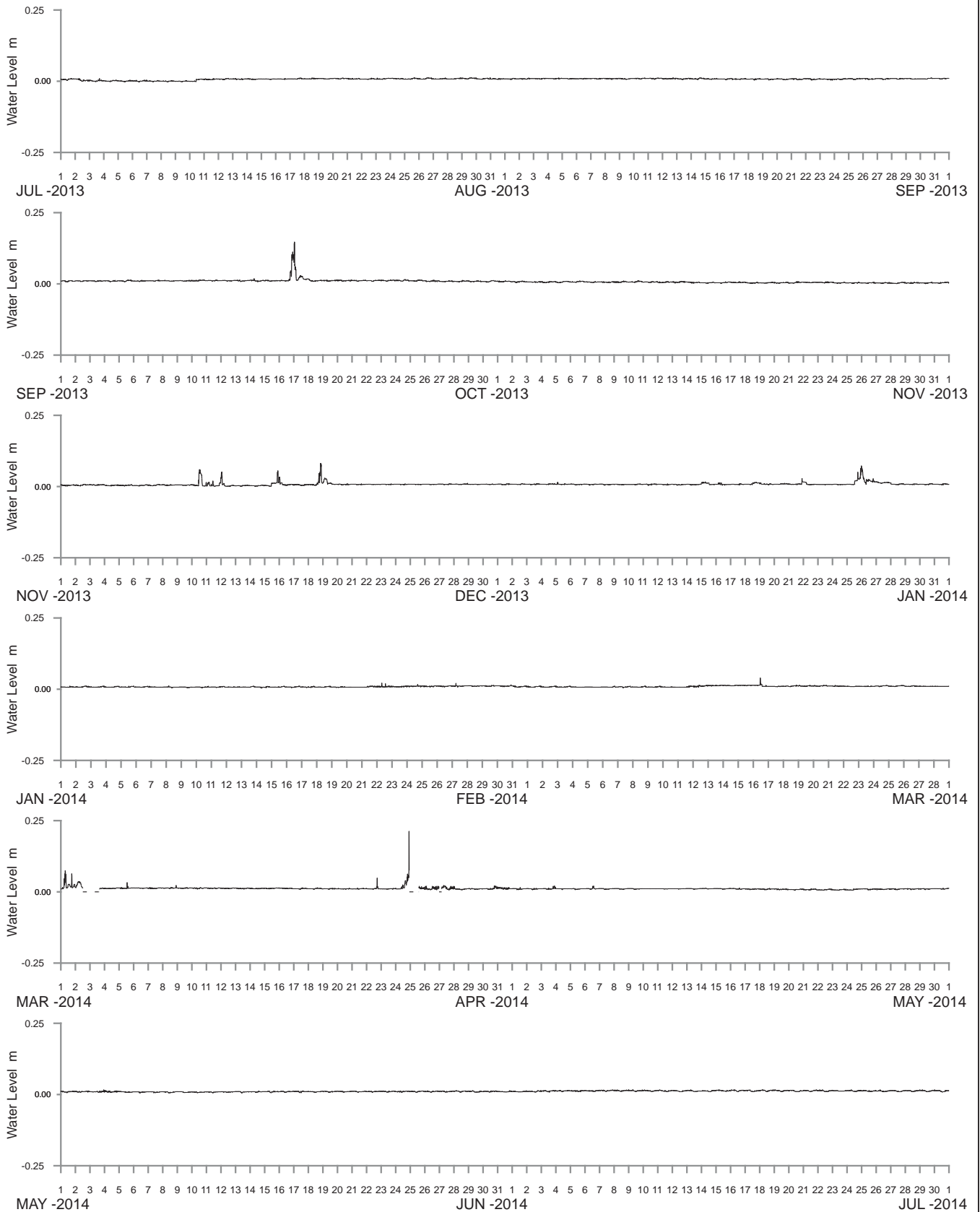
**Public Works**  
Manly Hydraulics Laboratory

**BYARONG CREEK AT BYARONG CREEK**  
2013-2014

MHL  
Report 2291

Figure  
**212**

DRAWING 2291-212



WATER LEVEL REFERENCED TO CULVERT BED

----- DATA LOSS



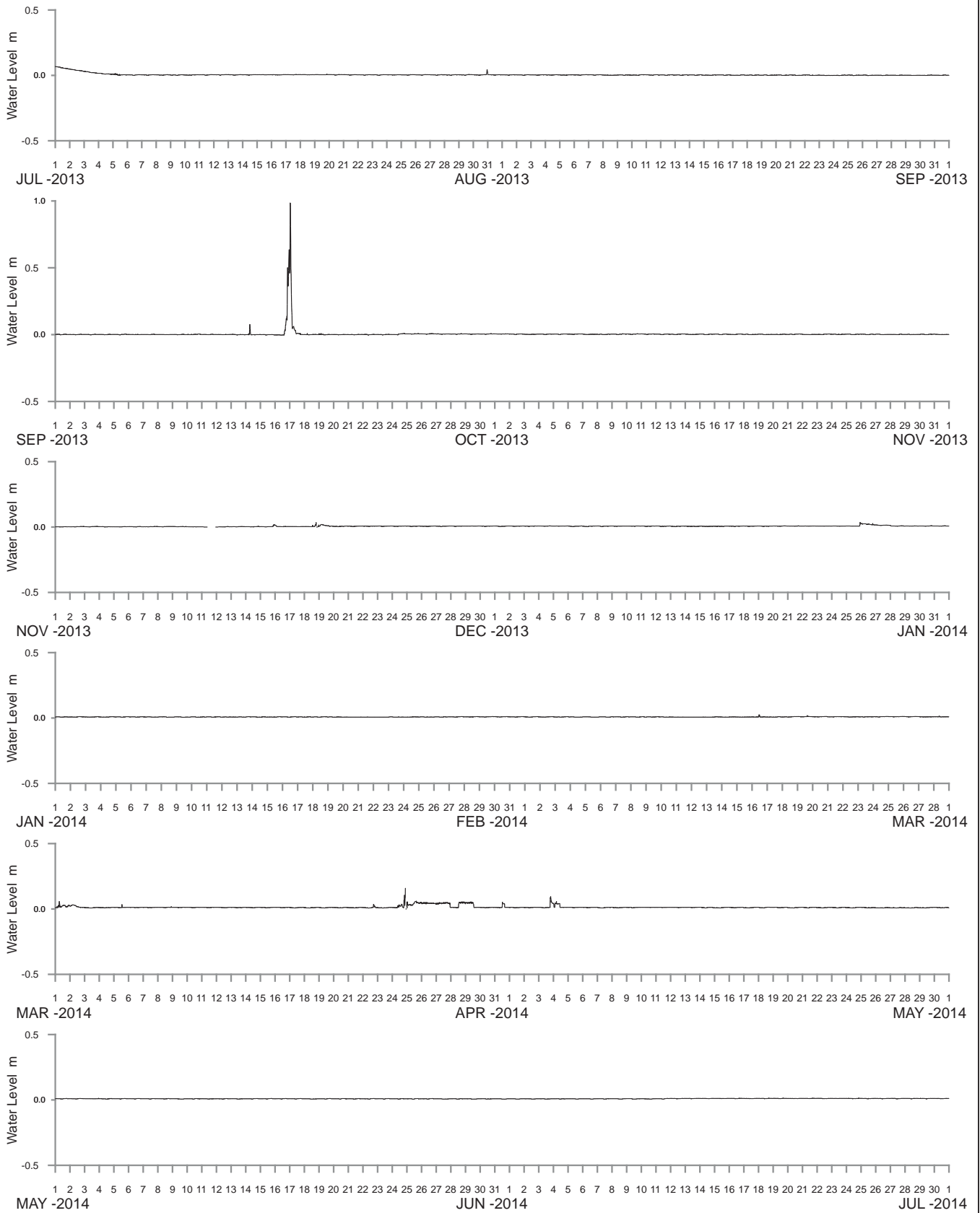
**Public Works**  
Manly Hydraulics Laboratory

**BYARONG CREEK AT KOLOONA AVENUE UPSTREAM**  
2013-2014

MHL  
Report 2291

Figure  
**213**

DRAWING 2291-213



WATER LEVEL REFERENCED TO CULVERT BED

----- DATA LOSS



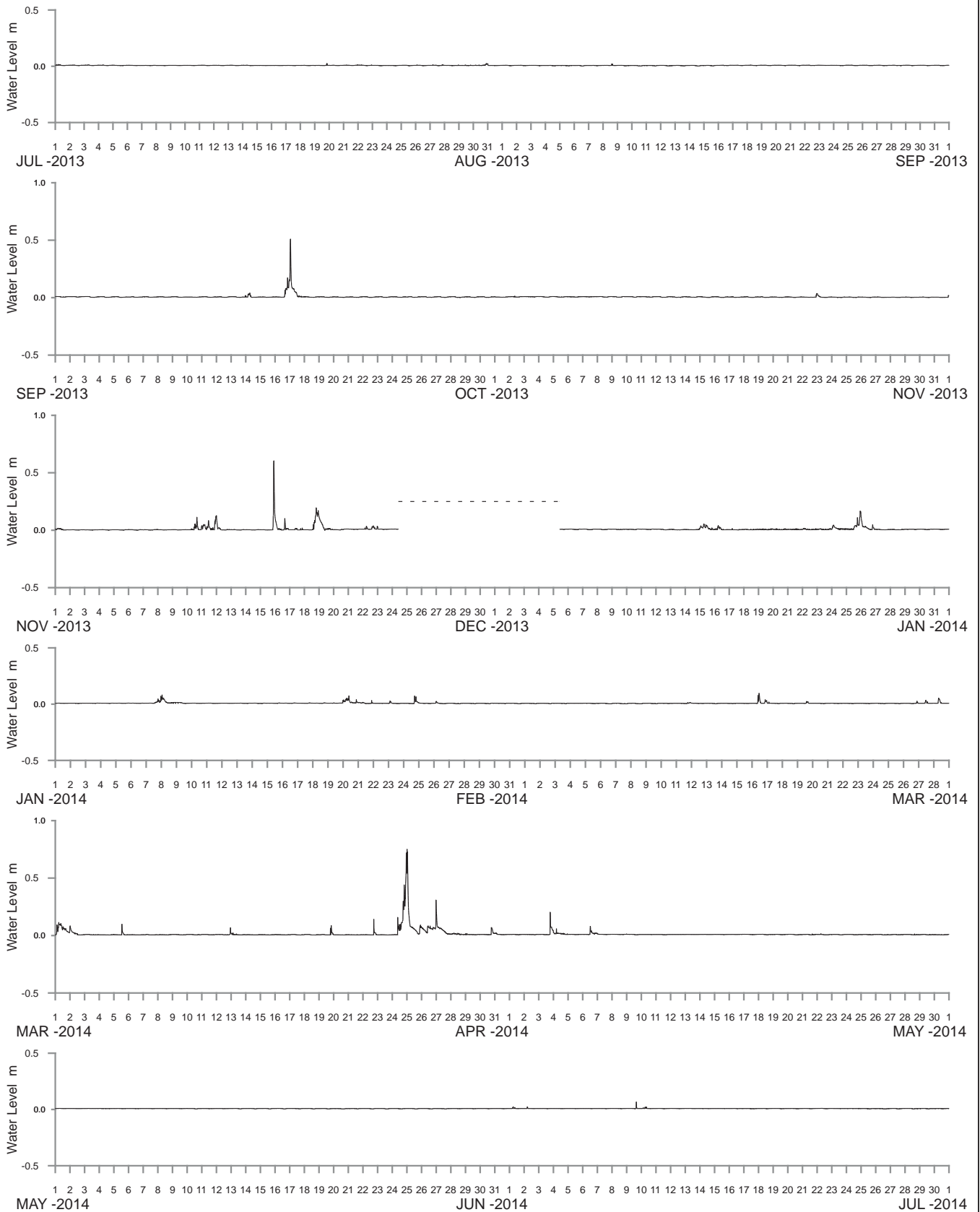
**Public Works**  
Manly Hydraulics Laboratory

BYARONG CREEK AT KOLOONA AVENUE DOWNSTREAM  
2013-2014

MHL  
Report 2291

Figure  
214

DRAWING 2291-214



WATER LEVEL REFERENCED TO CULVERT BED

----- DATA LOSS



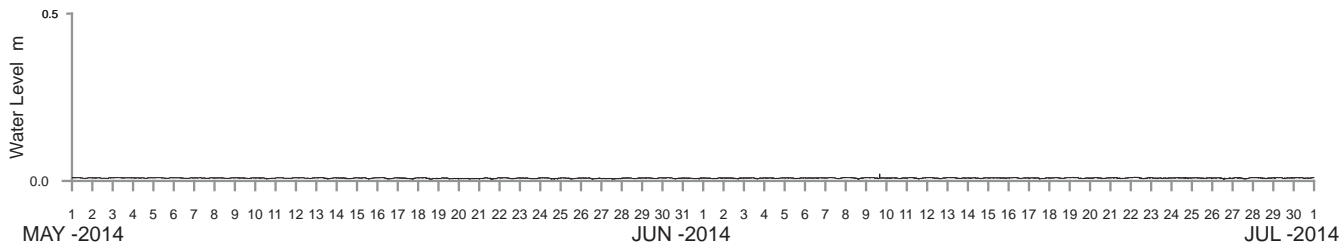
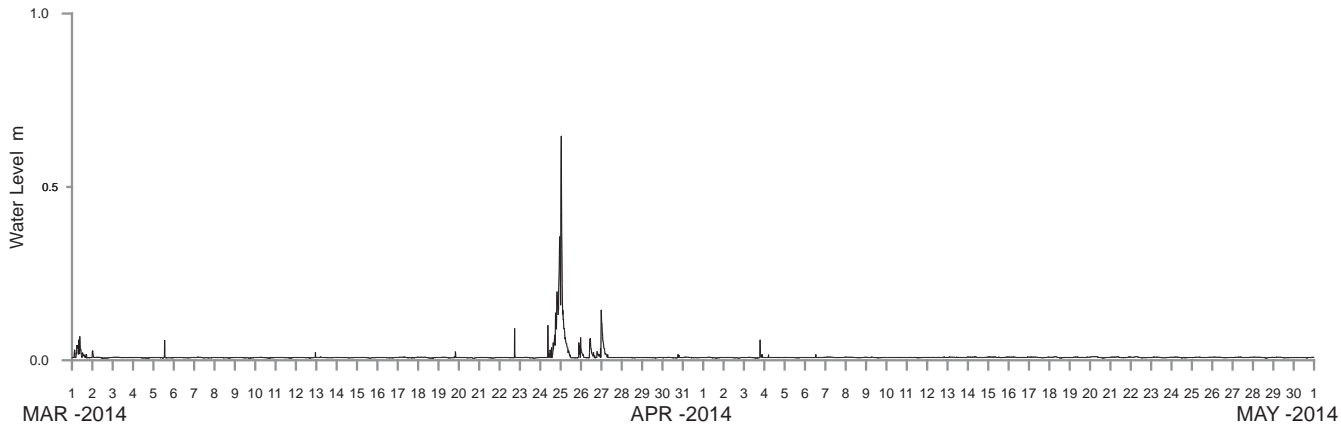
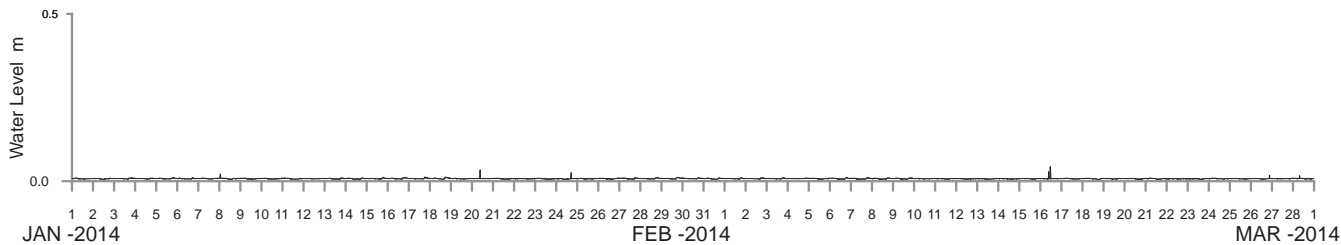
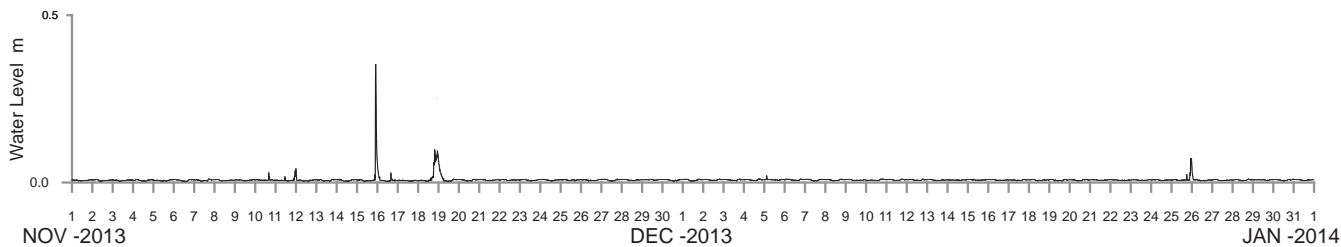
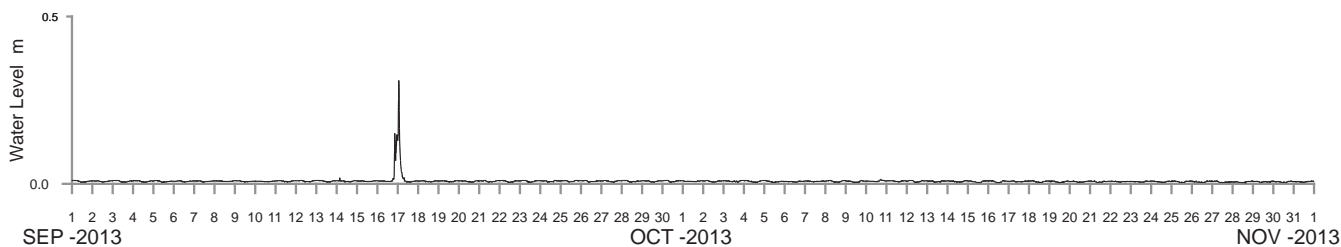
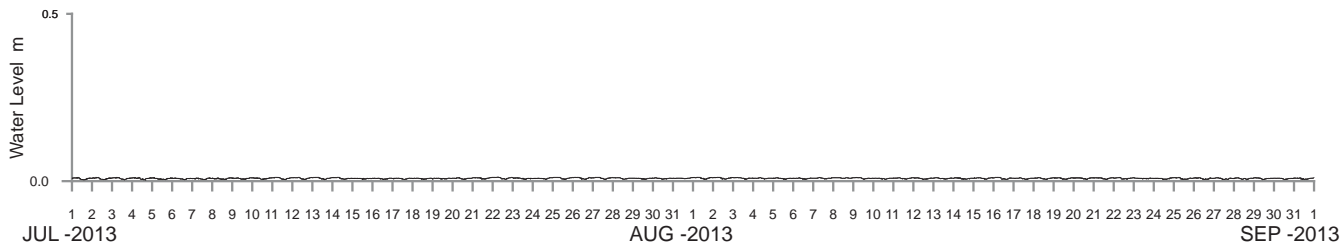
**Public Works**  
Manly Hydraulics Laboratory

AMERICAN CREEK AT BLACKMANS PARADE UPSTREAM  
2013-2014

MHL  
Report 2291

Figure  
215

DRAWING 2291-215



WATER LEVEL REFERENCED TO CULVERT BED

----- DATA LOSS



**Public Works**  
Manly Hydraulics Laboratory

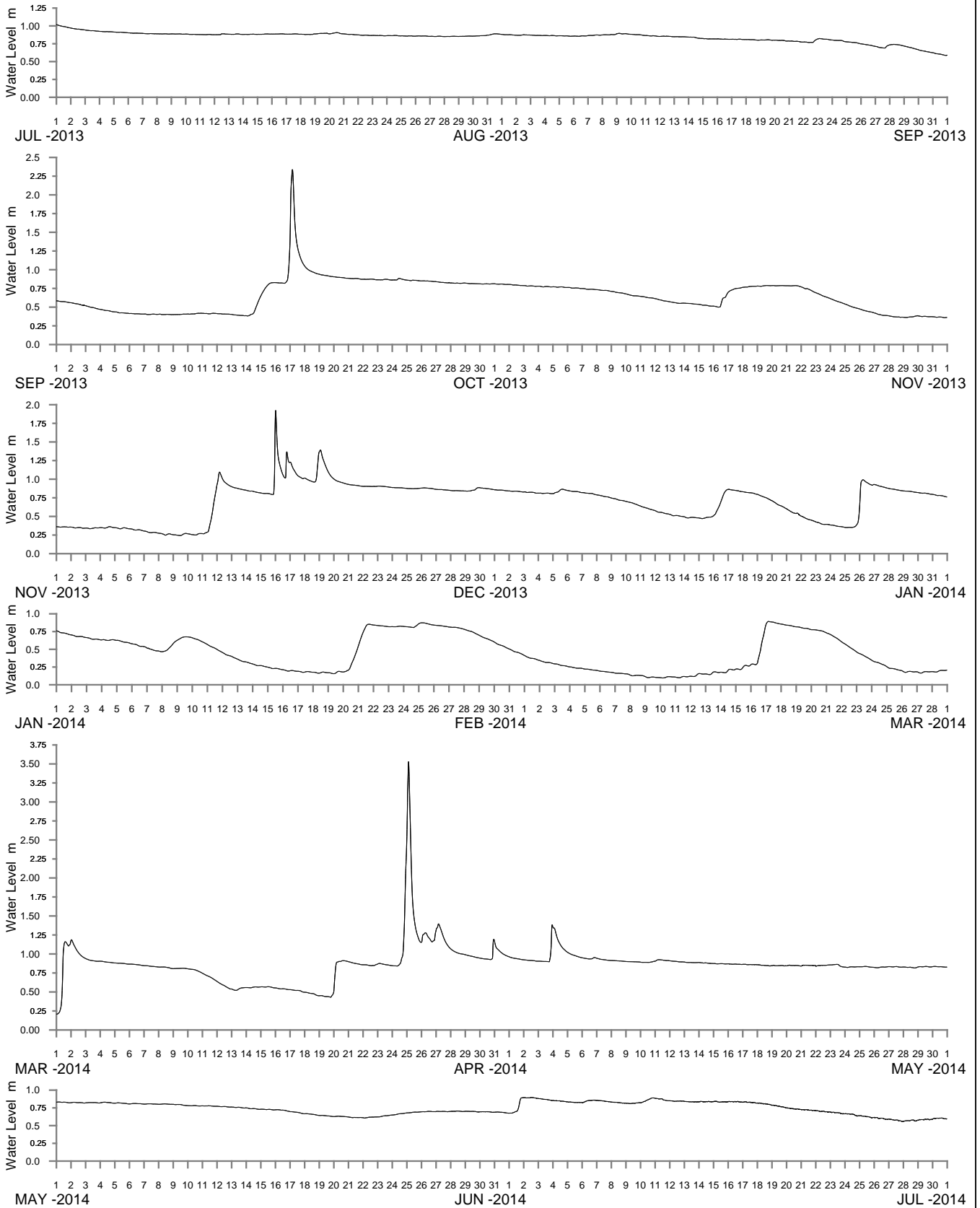
AMERICAN CREEK AT BLACKMANS PARADE DOWNSTREAM  
2013-2014

MHL  
Report 2291

Figure  
**216**

DRAWING 2291-216





WATER LEVEL REFERENCED TO AUSTRALIAN HEIGHT DATUM

----- DATA LOSS



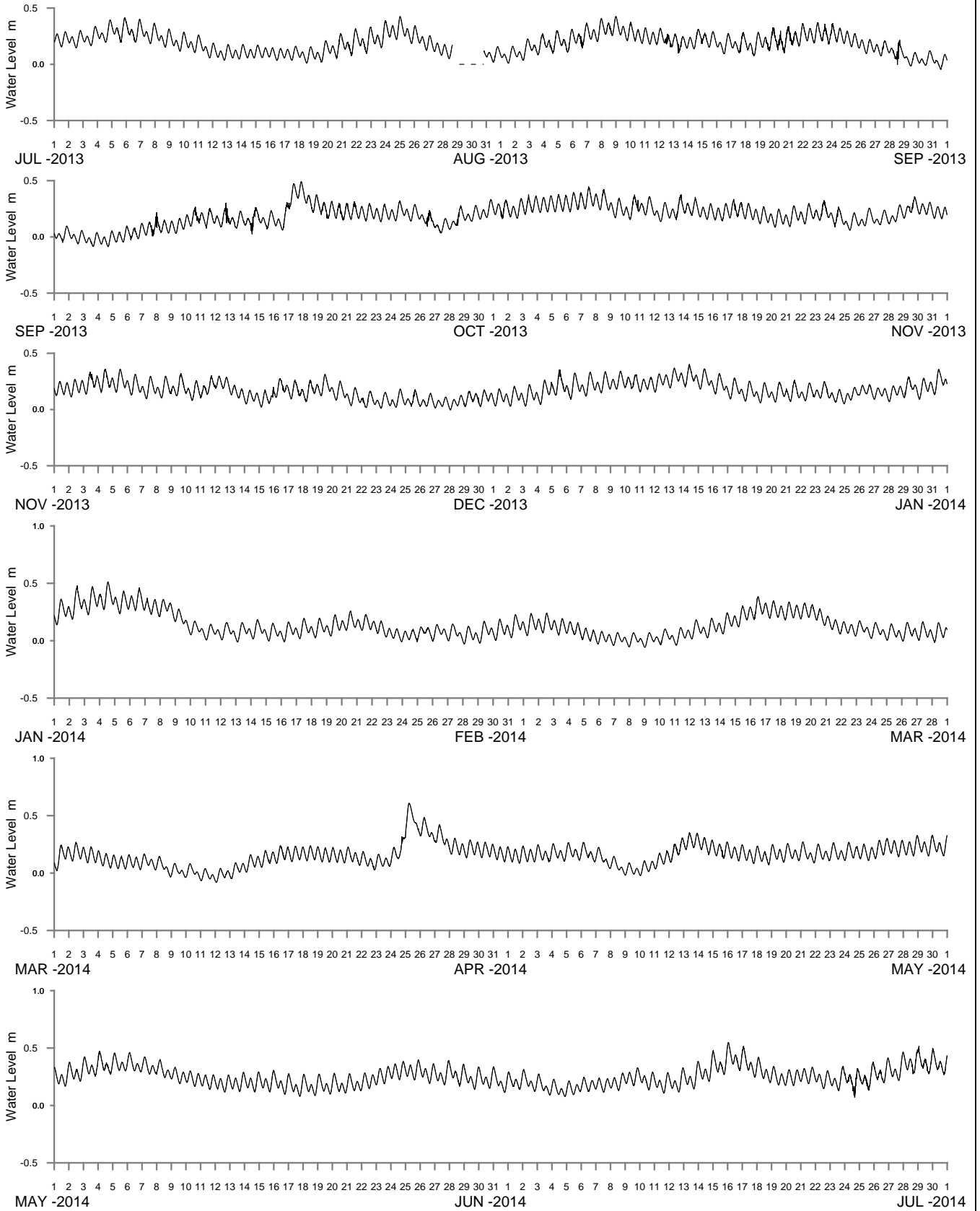
**Public Works**  
Manly Hydraulics Laboratory

**MULLET CREEK AT MULLET CREEK**  
2013-2014

MHL  
Report 2291

Figure  
**218**

DRAWING 2291-218



WATER LEVEL REFERENCED TO AUSTRALIAN HEIGHT DATUM

----- DATA LOSS



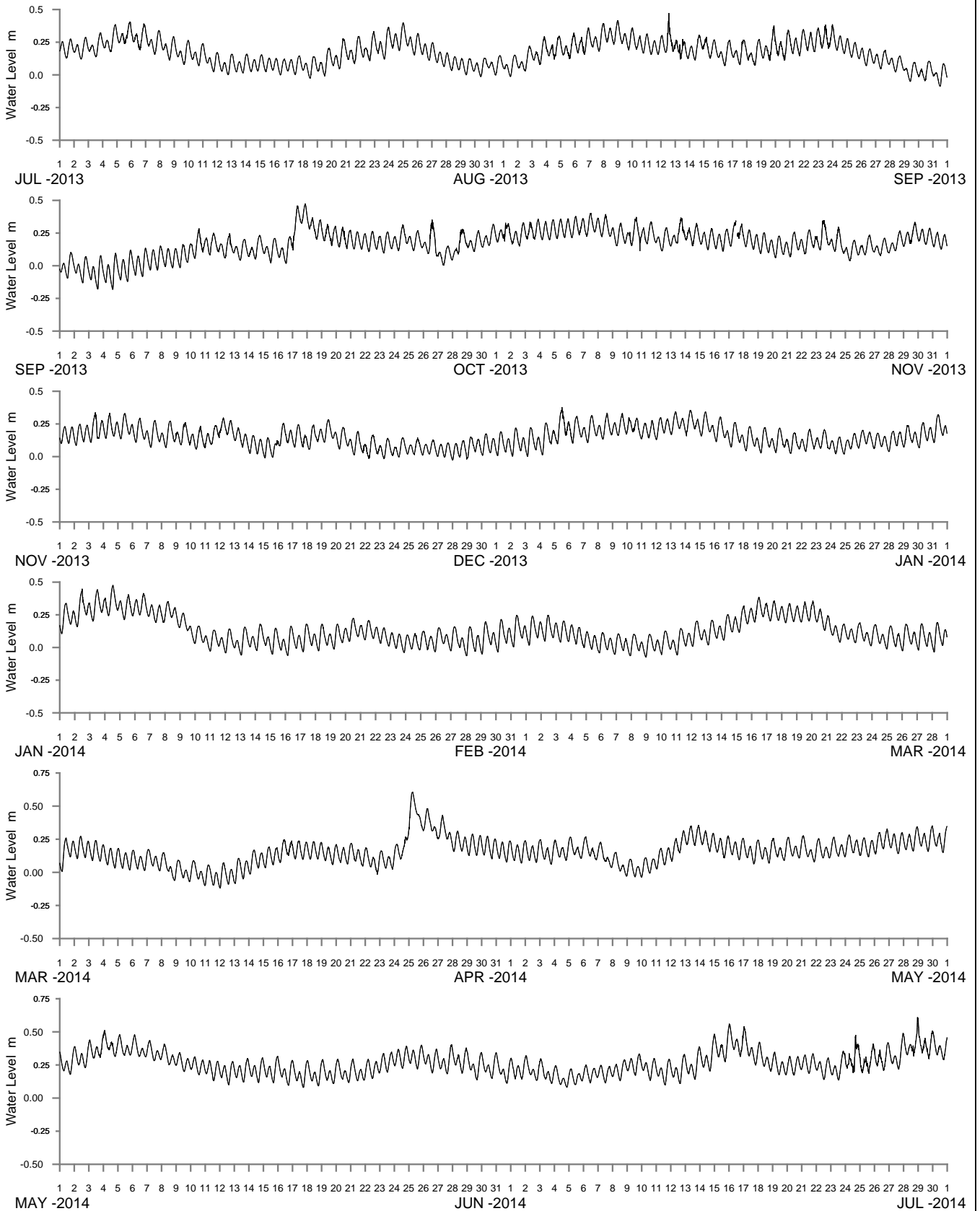
**Public Works**  
Manly Hydraulics Laboratory

**LAKE ILLAWARRA AT KOONAWARRA BAY**  
2013-2014

MHL  
Report 2291

Figure  
**219**

DRAWING 2291-219



WATER LEVEL REFERENCED TO AUSTRALIAN HEIGHT DATUM

----- DATA LOSS



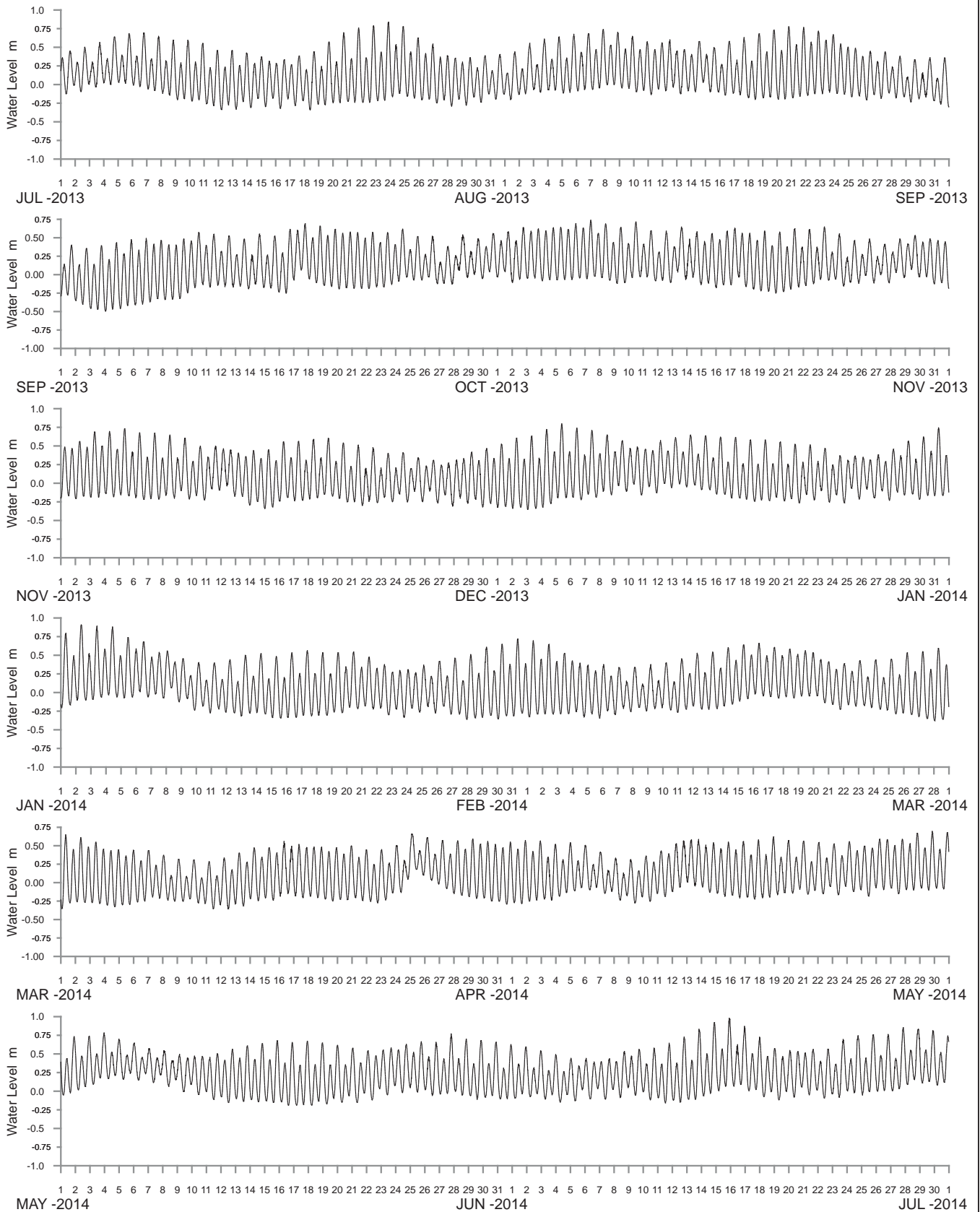
**Public Works**  
Manly Hydraulics Laboratory

**LAKE ILLAWARRA AT CUDGEREE BAY**  
2013-2014

MHL  
Report 2291

Figure  
**220**

DRAWING 2291-220



WATER LEVEL REFERENCED TO AUSTRALIAN HEIGHT DATUM

----- DATA LOSS



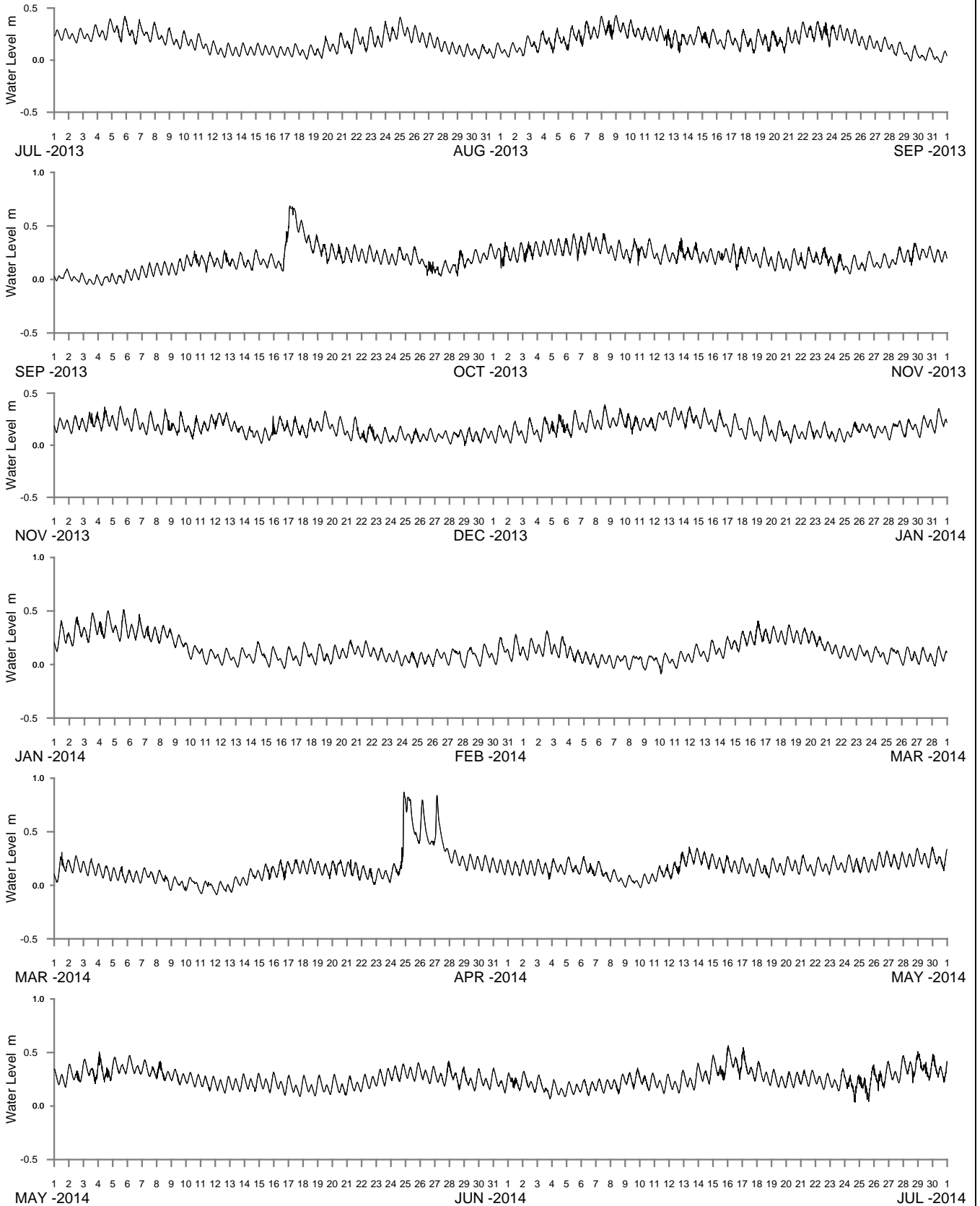
**Public Works**  
Manly Hydraulics Laboratory

**LAKE ILLAWARRA AT LAKE ILLAWARRA ENTRANCE**  
2013-2014

MHL  
Report 2291

Figure  
**221**

DRAWING 2291-221



WATER LEVEL REFERENCED TO AUSTRALIAN HEIGHT DATUM

----- DATA LOSS



**Public Works**  
Manly Hydraulics Laboratory

**MACQUARIE RIVULET AT PRINCES HIGHWAY**  
2013-2014

MHL  
Report 2291

Figure  
**222**

DRAWING 2291-222

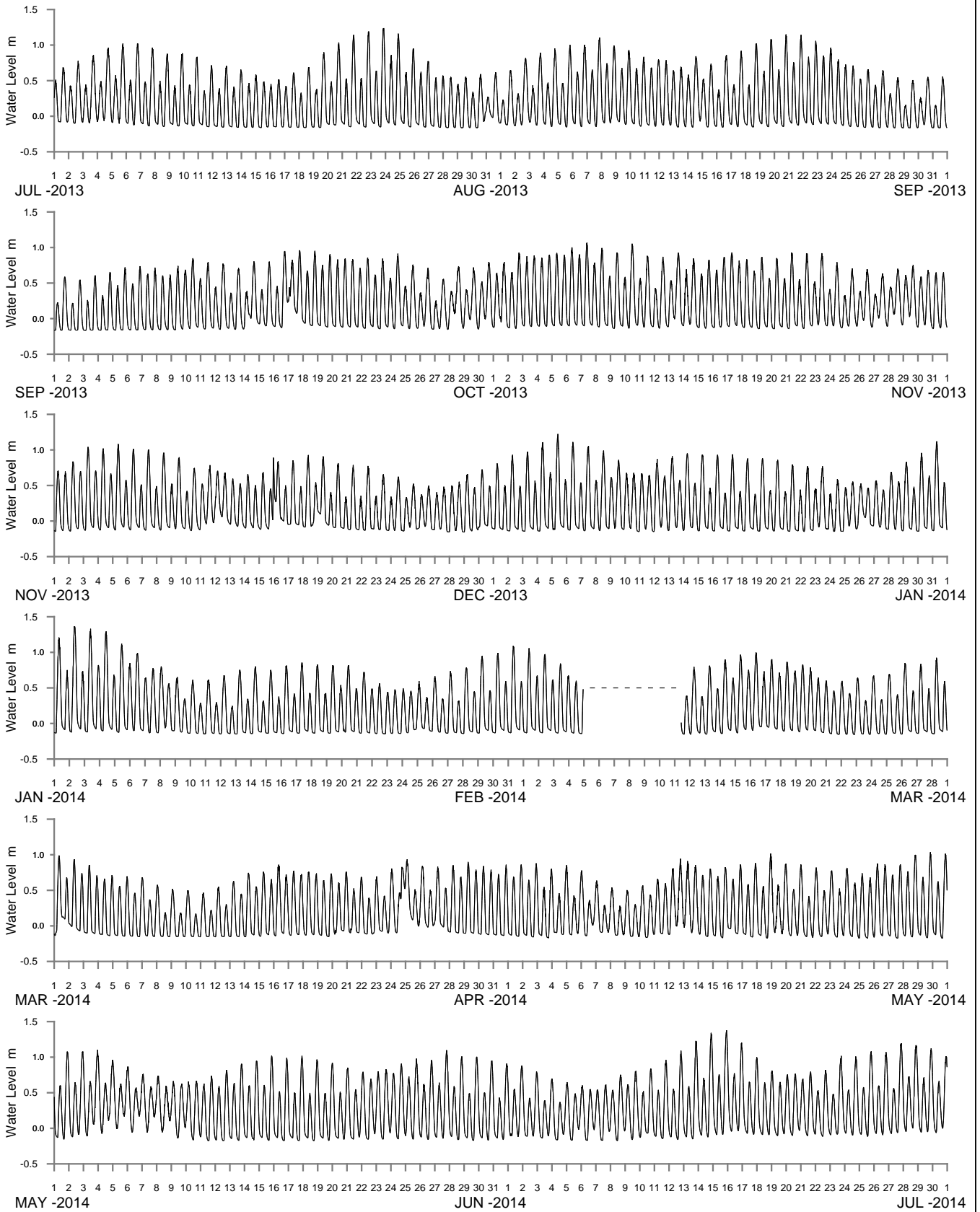


**Public Works**  
Manly Hydraulics Laboratory

**STATION LOCATIONS  
KIAMA REGION**

MHL  
Report 2291  
Figure  
223

DRAWING 2291-223.cdf



WATER LEVEL REFERENCED TO AUSTRALIAN HEIGHT DATUM

----- DATA LOSS



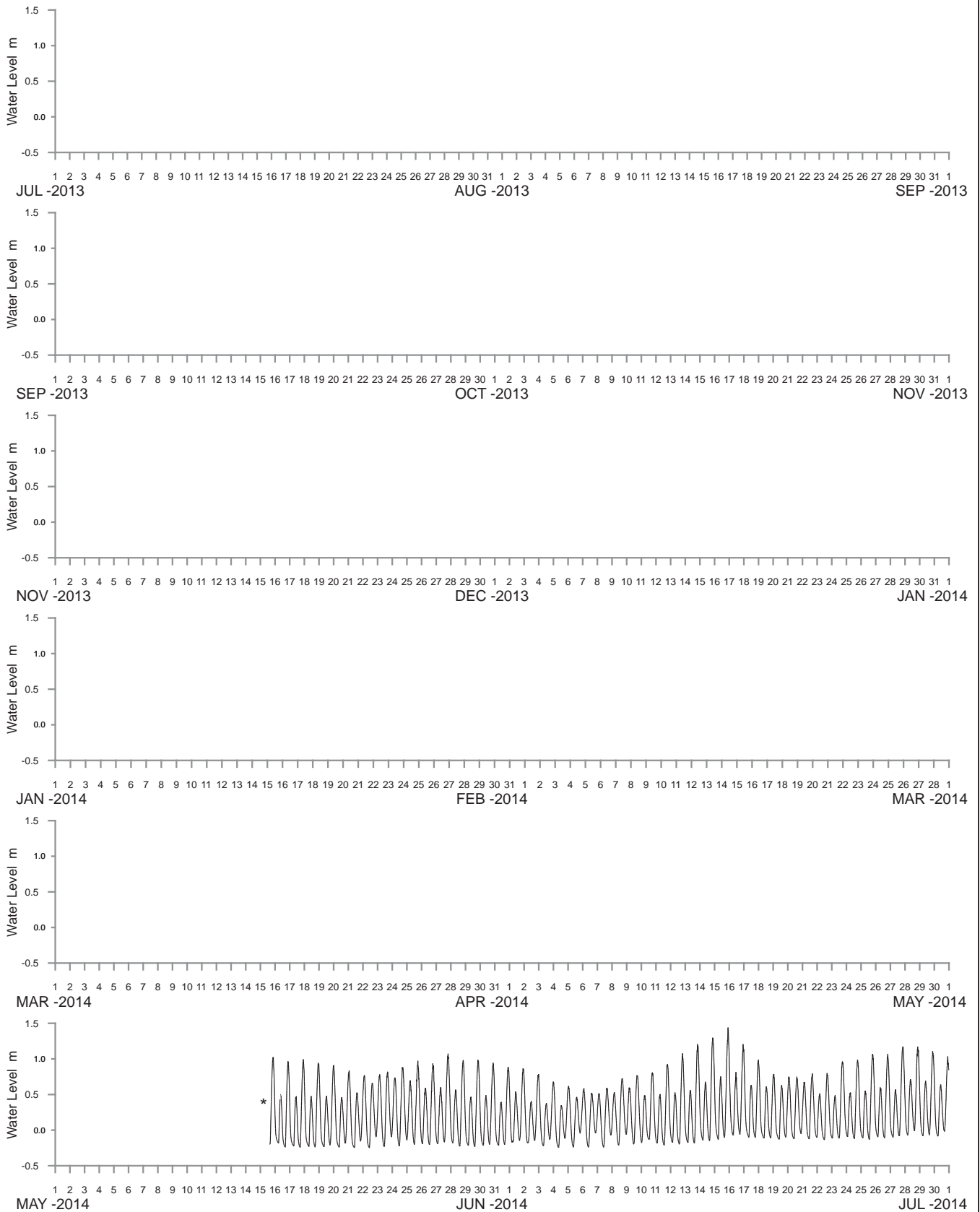
**Public Works**  
Manly Hydraulics Laboratory

**LITTLE LAKE AT LITTLE LAKE**  
2013-2014

MHL  
Report 2291

Figure  
**224**

DRAWING 2291:224



WATER LEVEL REFERENCED TO AUSTRALIAN HEIGHT DATUM

----- DATA LOSS

\* STATION COMMISSIONED



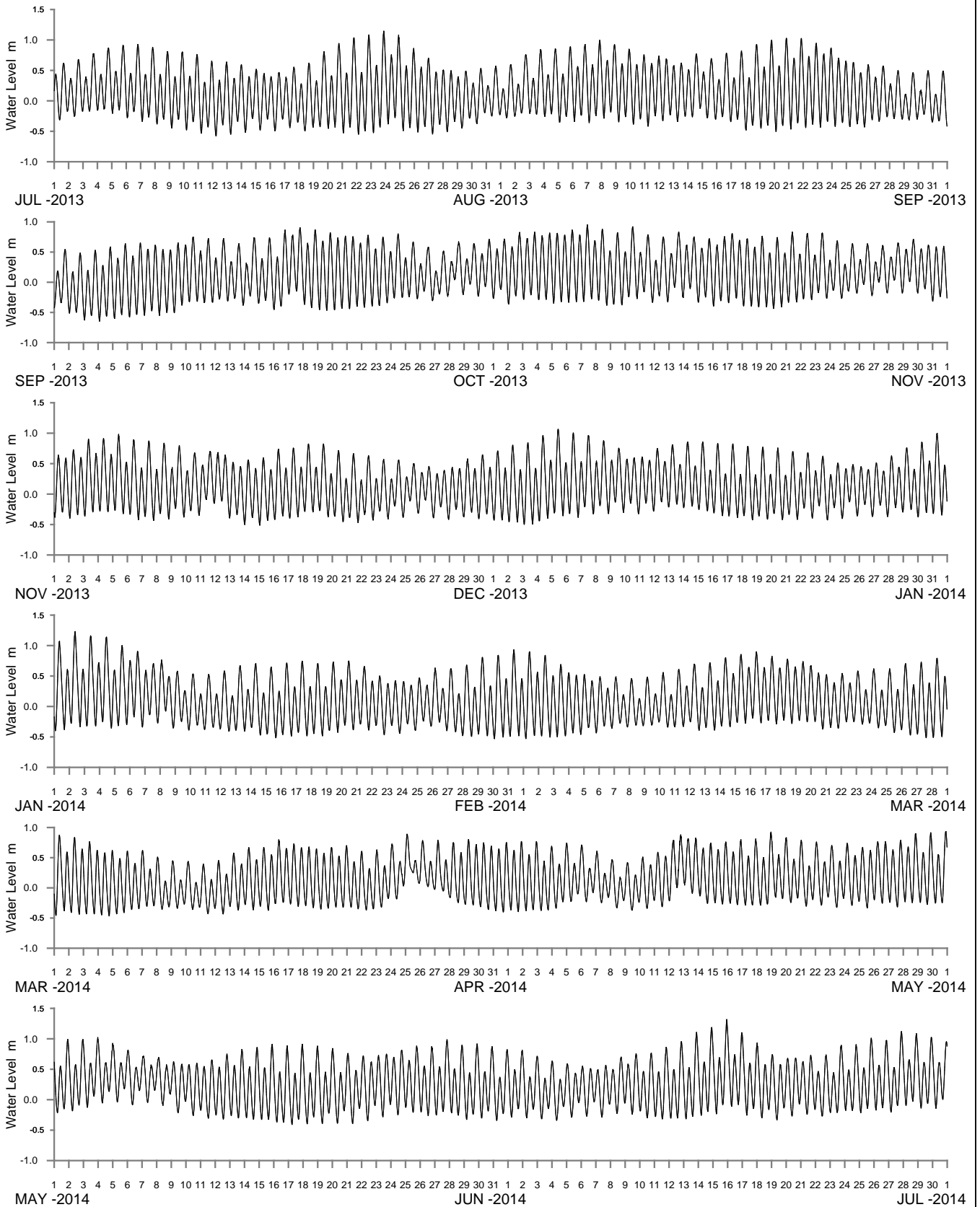
**Public Works**  
Manly Hydraulics Laboratory

**LITTLE LAKE AT LITTLE LAKE ENTRANCE**  
2013-2014

MHL  
Report 2291

Figure  
**225**

DRAWING 2291-225



WATER LEVEL REFERENCED TO AUSTRALIAN HEIGHT DATUM

----- DATA LOSS



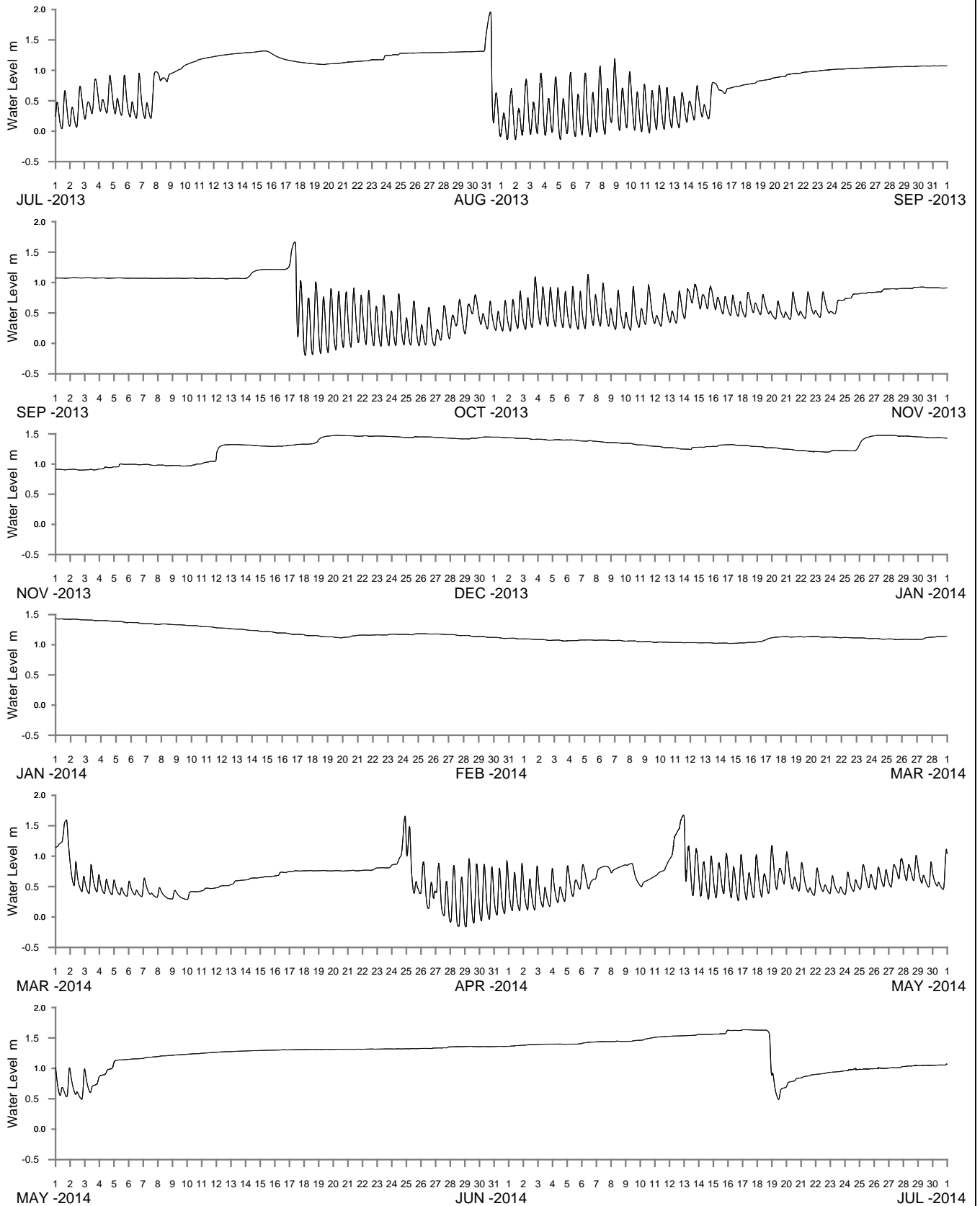
**Public Works**  
Manly Hydraulics Laboratory

**MINNAMURRA RIVER AT MINNAMURRA**  
2013-2014

MHL  
Report 2291

Figure  
**226**

DRAWING 2291-226



WATER LEVEL REFERENCED TO AUSTRALIAN HEIGHT DATUM

----- DATA LOSS



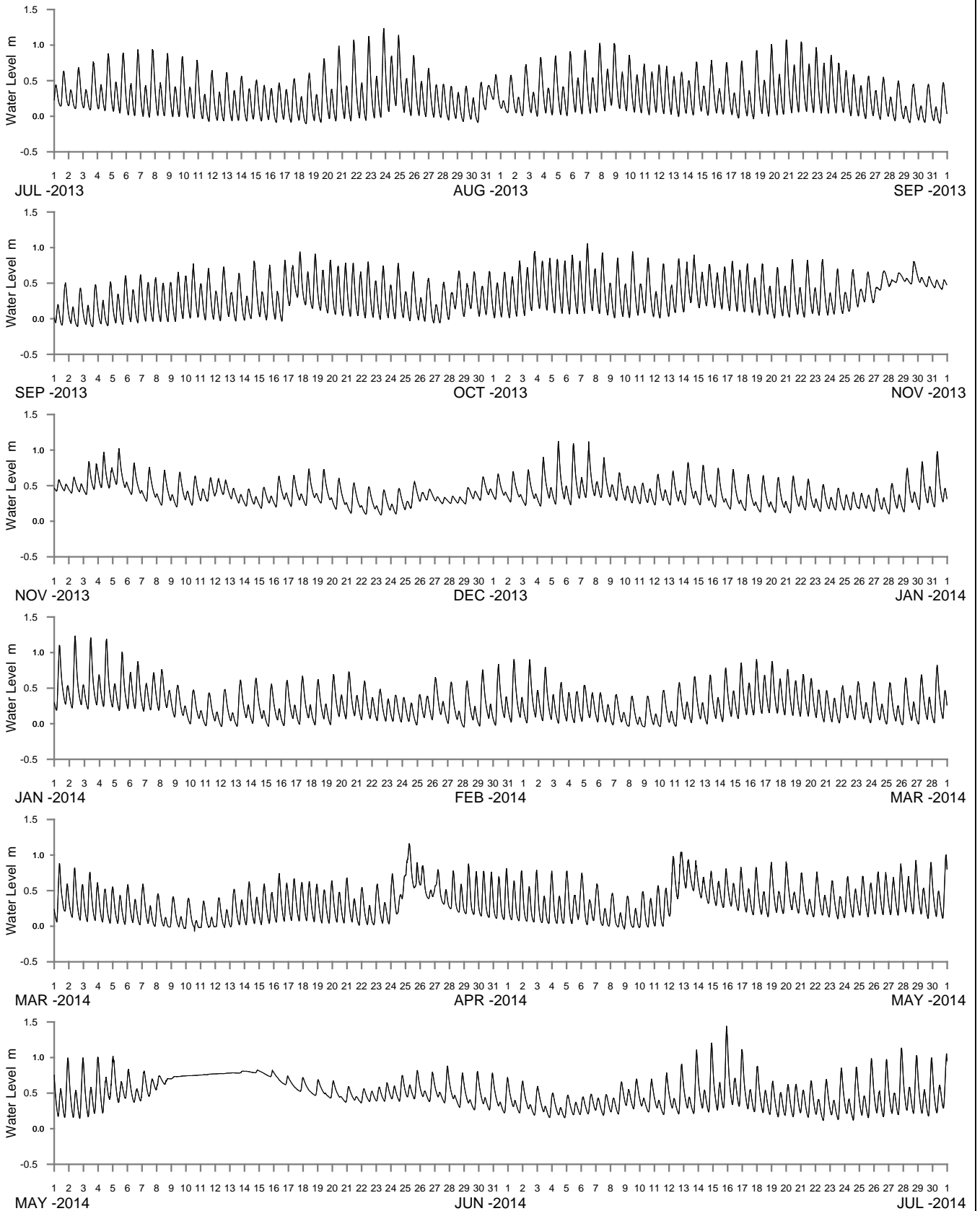
**Public Works**  
Manly Hydraulics Laboratory

**WERRI LAGOON AT WERRI LAGOON**  
2013-2014

MHL  
Report 2291

Figure  
**227**

DRAWING 2291-227



WATER LEVEL REFERENCED TO AUSTRALIAN HEIGHT DATUM

----- DATA LOSS



**Public Works**  
Manly Hydraulics Laboratory

**CROOKED CREEK AT GERROA**  
2013-2014

MHL  
Report 2291

Figure  
**228**

DRAWING 2291-228



See Report MHL2292  
NSW Ocean and River  
Entrance Tidal Levels

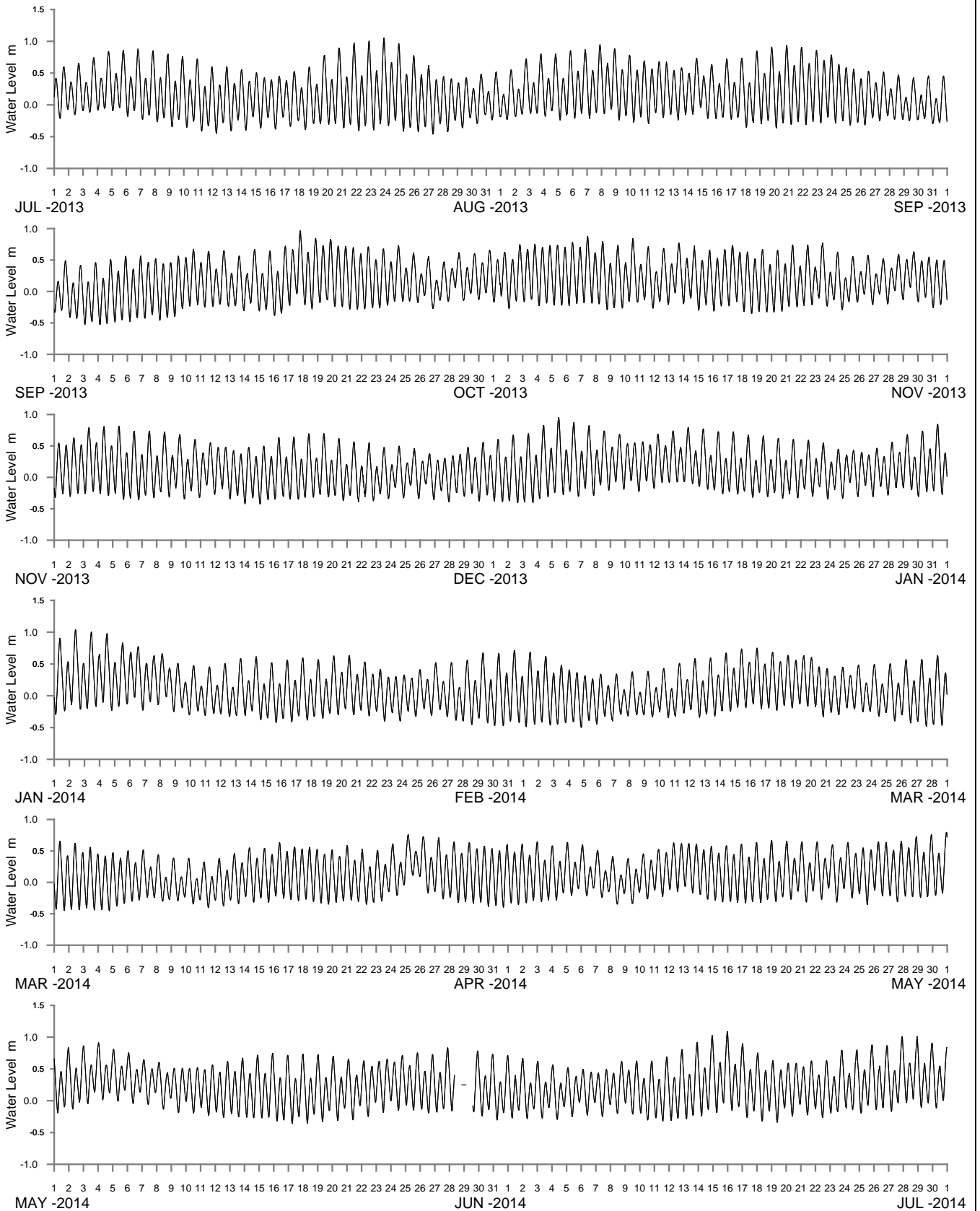
10km  
Scale 1:250 000  
Map courtesy of AUSLIG



**Public Works**  
Manly Hydraulics Laboratory

**STATION LOCATIONS  
SHOALHAVEN RIVER REGION**

MHL  
Report 2291  
**Figure  
229**  
DRAWING 2291-229.cdr



WATER LEVEL REFERENCED TO AUSTRALIAN HEIGHT DATUM

----- DATA LOSS



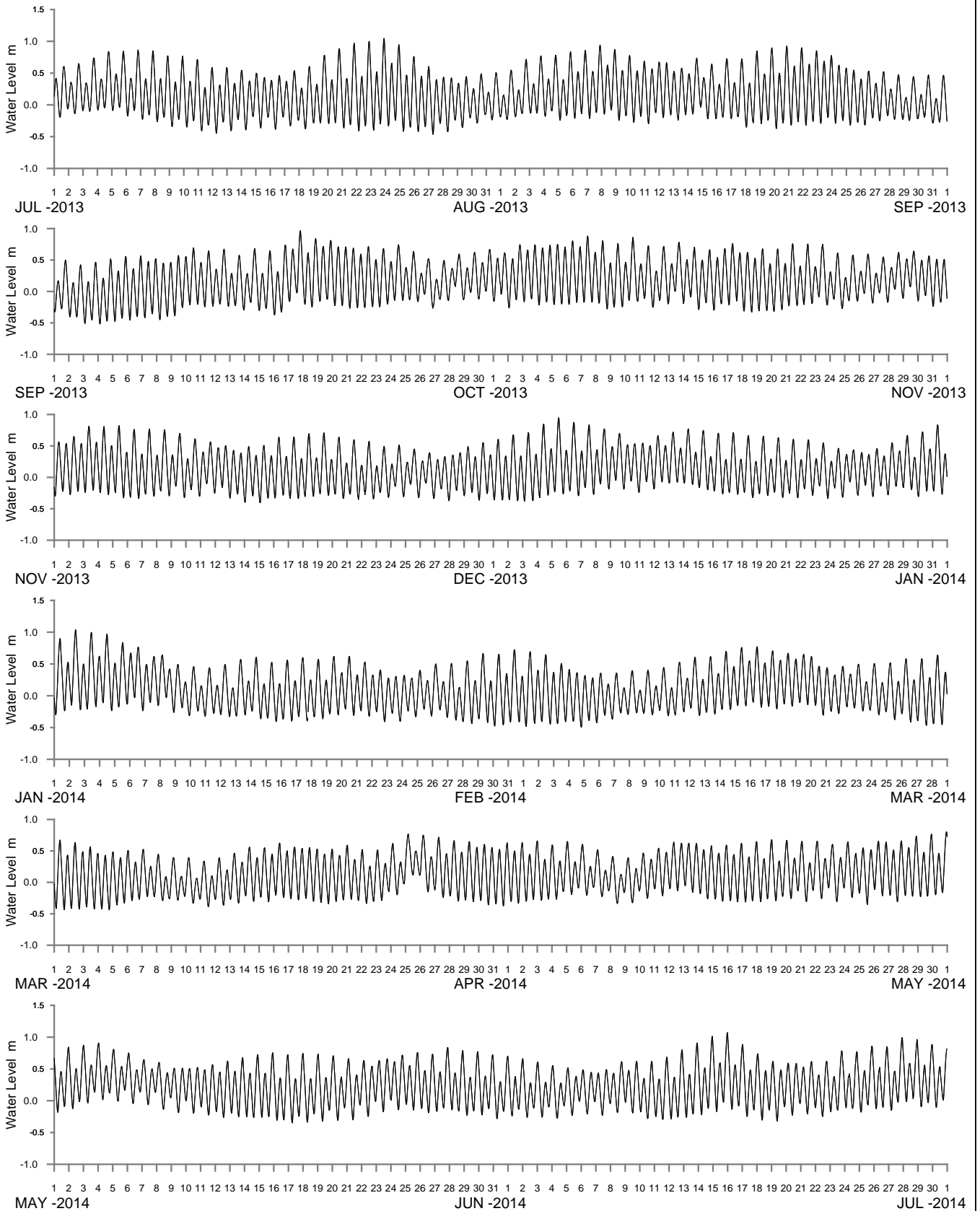
**Public Works**  
Manly Hydraulics Laboratory

**SHOALHAVEN RIVER AT SHOALHAVEN HEADS**  
2013-2014

MHL  
Report 2291

Figure  
**230**

DRAWING 2291-230



WATER LEVEL REFERENCED TO AUSTRALIAN HEIGHT DATUM

----- DATA LOSS



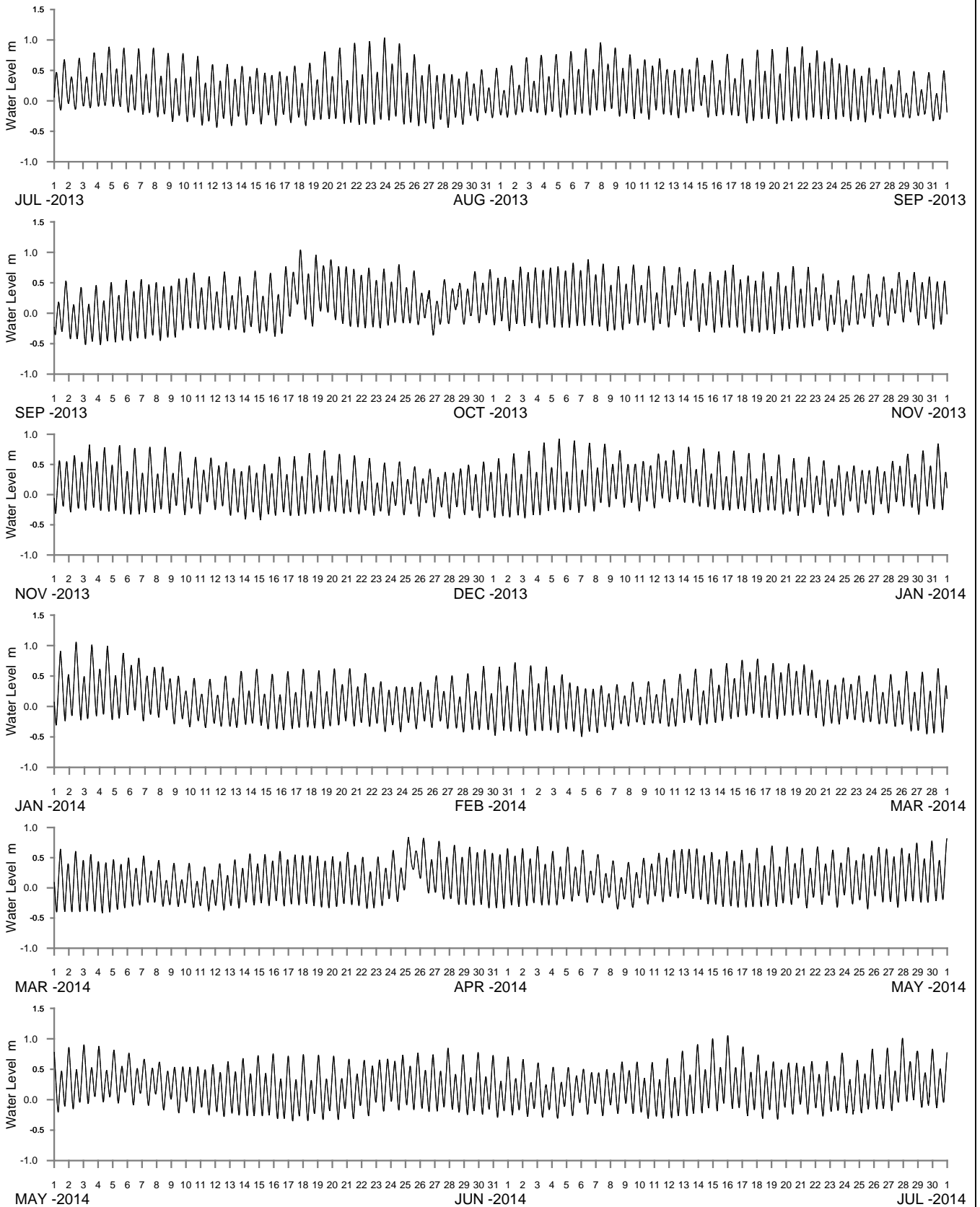
**Public Works**  
Manly Hydraulics Laboratory

**SHOALHAVEN RIVER AT HAY STREET**  
2013-2014

MHL  
Report 2291

Figure  
**231**

DRAWING 2291-231



WATER LEVEL REFERENCED TO AUSTRALIAN HEIGHT DATUM

----- DATA LOSS



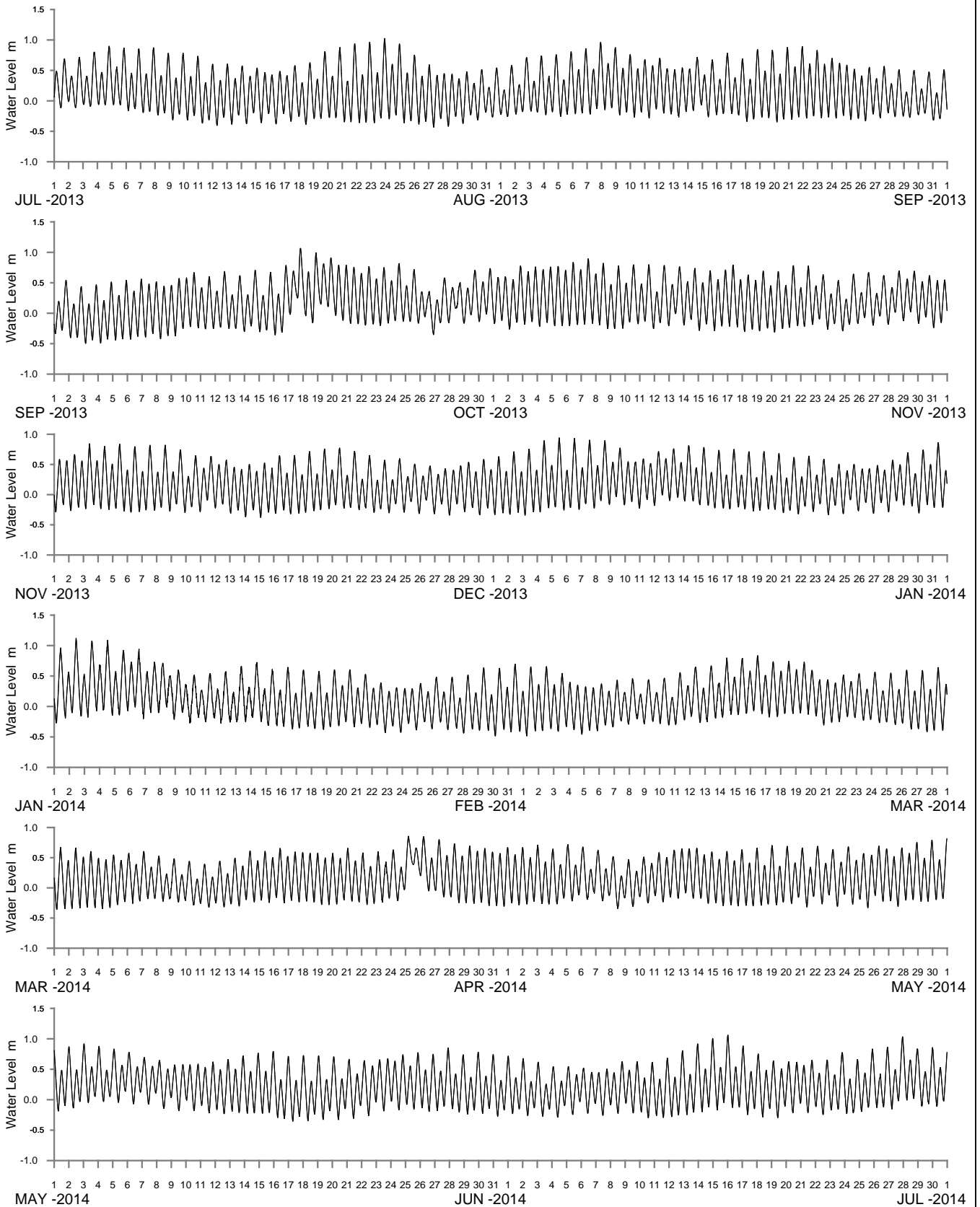
**Public Works**  
Manly Hydraulics Laboratory

**SHOALHAVEN RIVER AT TERARA**  
2013-2014

MHL  
Report 2291

Figure  
**232**

DRAWING 2291-232



WATER LEVEL REFERENCED TO AUSTRALIAN HEIGHT DATUM

----- DATA LOSS



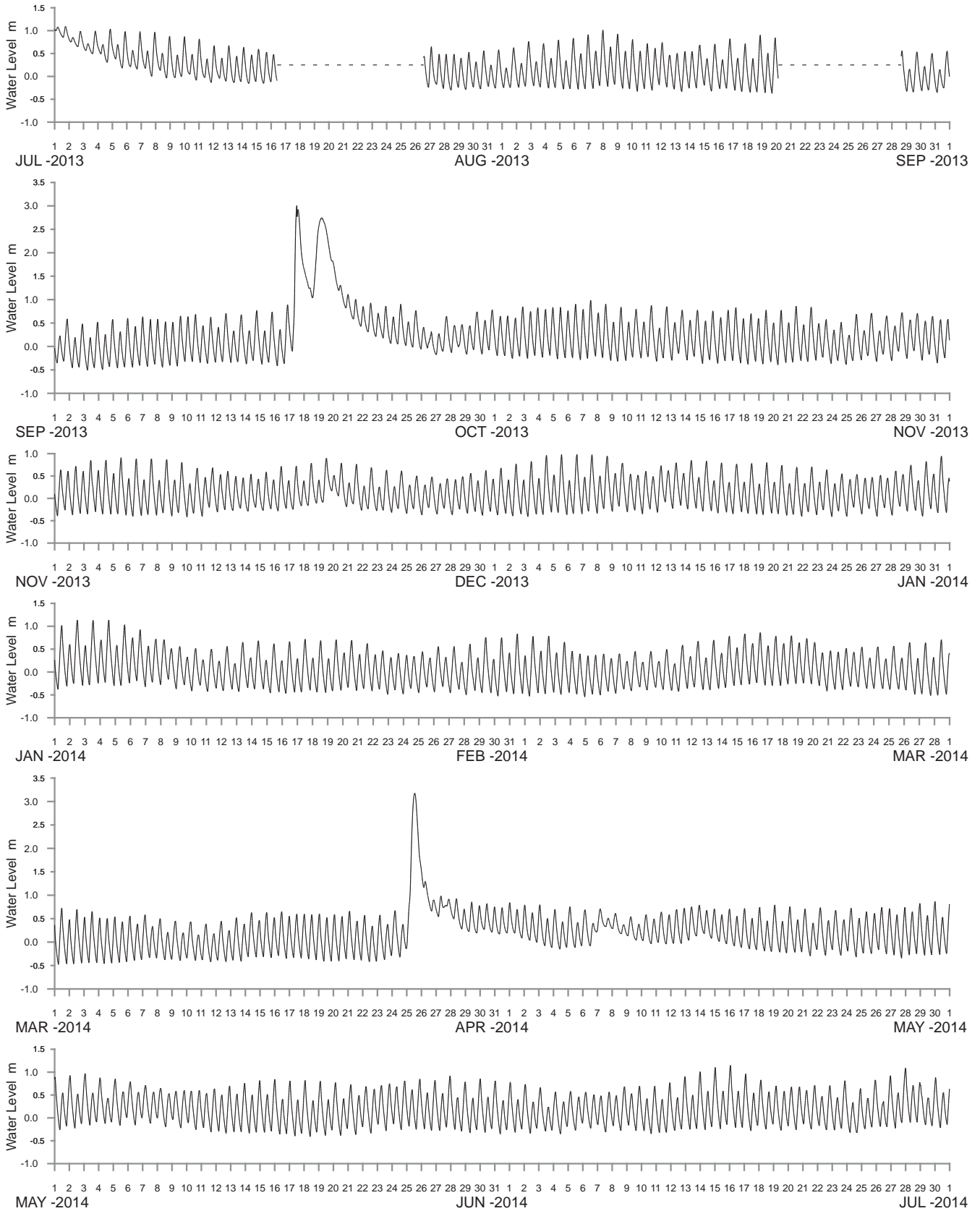
**Public Works**  
Manly Hydraulics Laboratory

**SHOALHAVEN RIVER AT NOWRA BRIDGE**  
2013-2014

MHL  
Report 2291

Figure  
**233**

DRAWING 2291-233



WATER LEVEL REFERENCED TO AUSTRALIAN HEIGHT DATUM

----- DATA LOSS



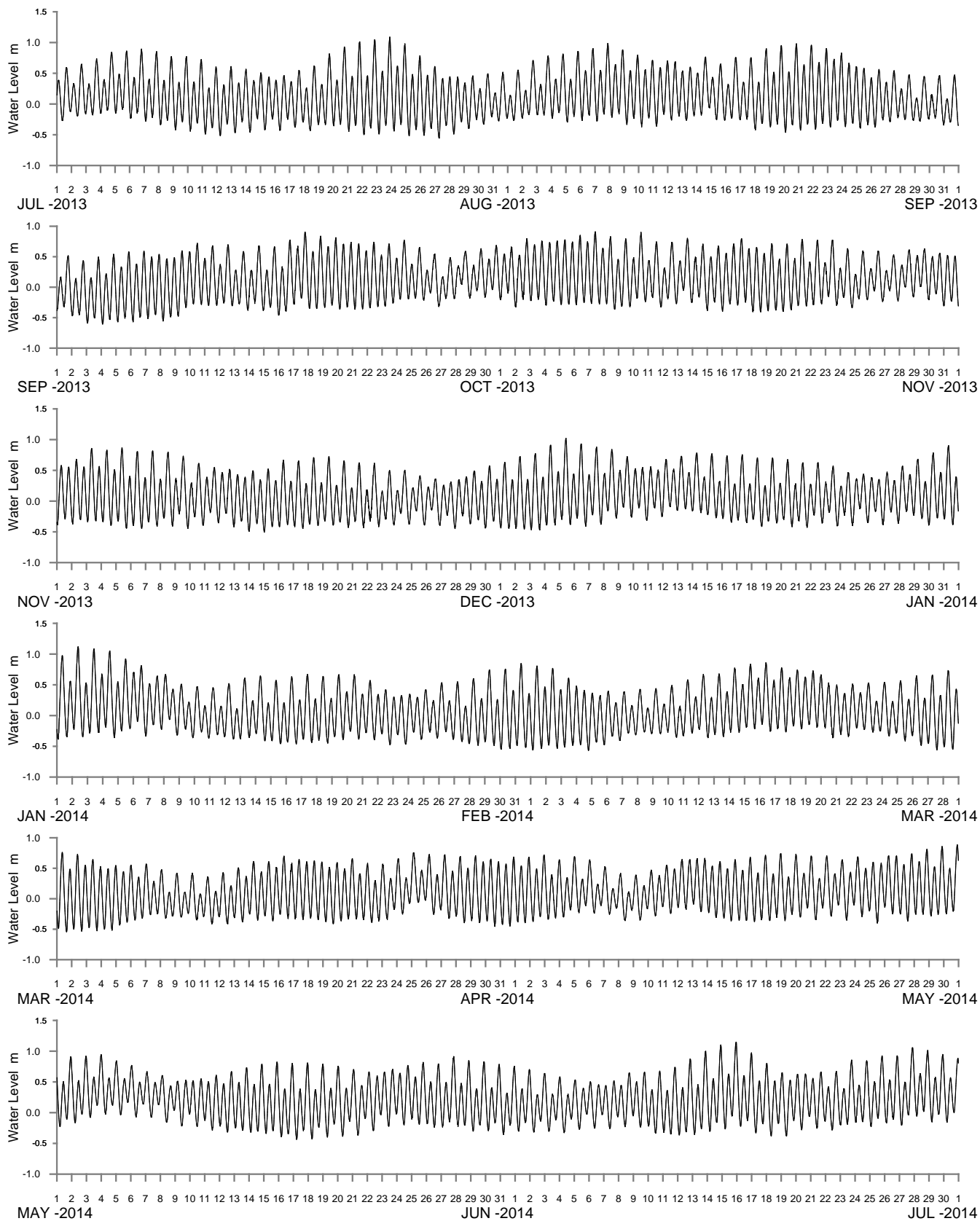
**Public Works**  
Manly Hydraulics Laboratory

**SHOALHAVEN RIVER AT GRADY'S CARAVAN PARK**  
2013-2014

MHL  
Report 2291

Figure  
**234**

DRAWING 2291-234



WATER LEVEL REFERENCED TO AUSTRALIAN HEIGHT DATUM

----- DATA LOSS



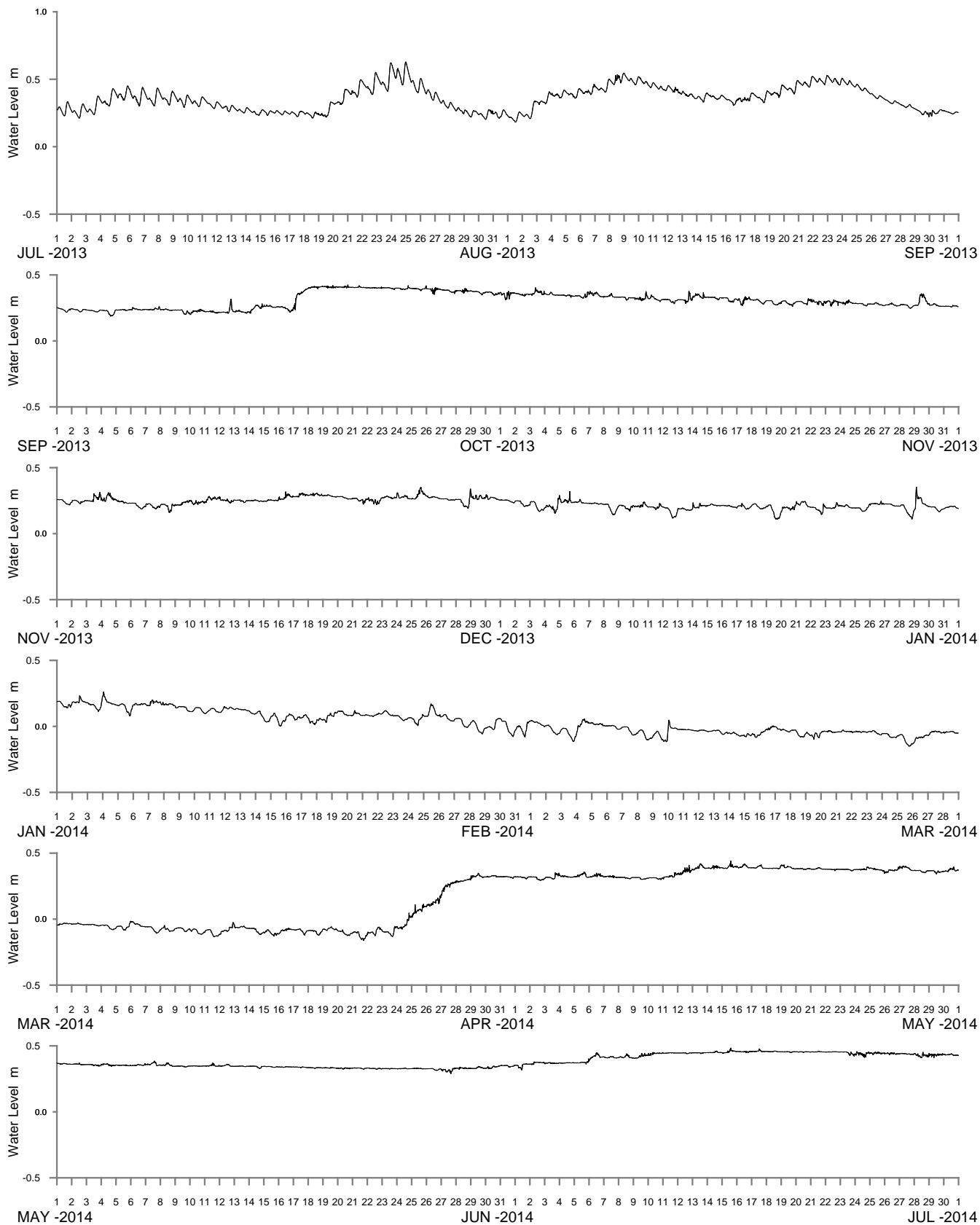
**Public Works**  
Manly Hydraulics Laboratory

**SHOALHAVEN RIVER AT GREENWELL POINT**  
2013-2014

MHL  
Report 2291

Figure  
**235**

DRAWING 2291-235



WATER LEVEL REFERENCED TO AUSTRALIAN HEIGHT DATUM

----- DATA LOSS



**Public Works**  
Manly Hydraulics Laboratory

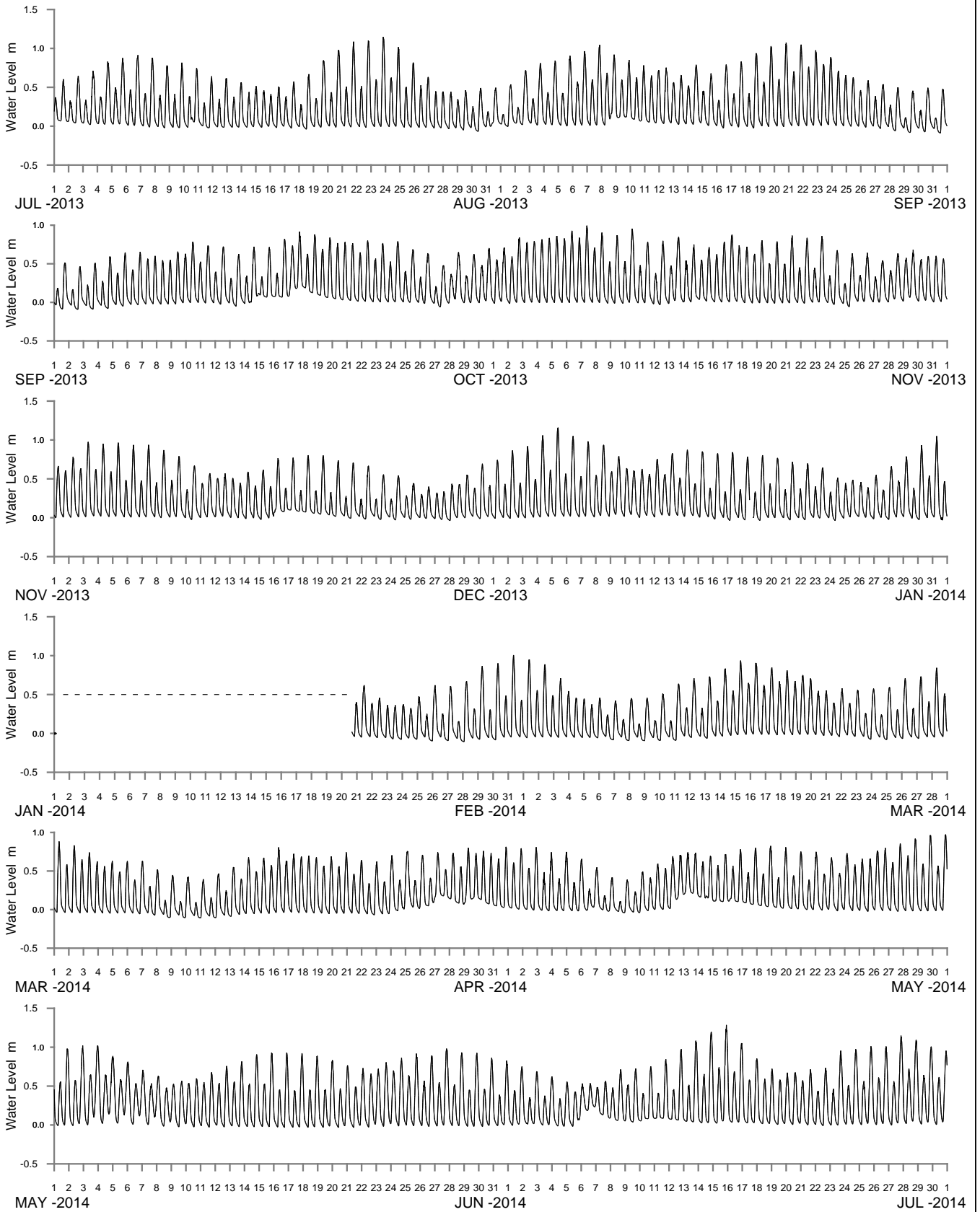
**WOLLUMBOOLA LAKE AT WOLLUMBOOLA**  
2013-2014

MHL  
Report 2291

Figure  
**236**

DRAWING 2291-236





WATER LEVEL REFERENCED TO AUSTRALIAN HEIGHT DATUM

----- DATA LOSS



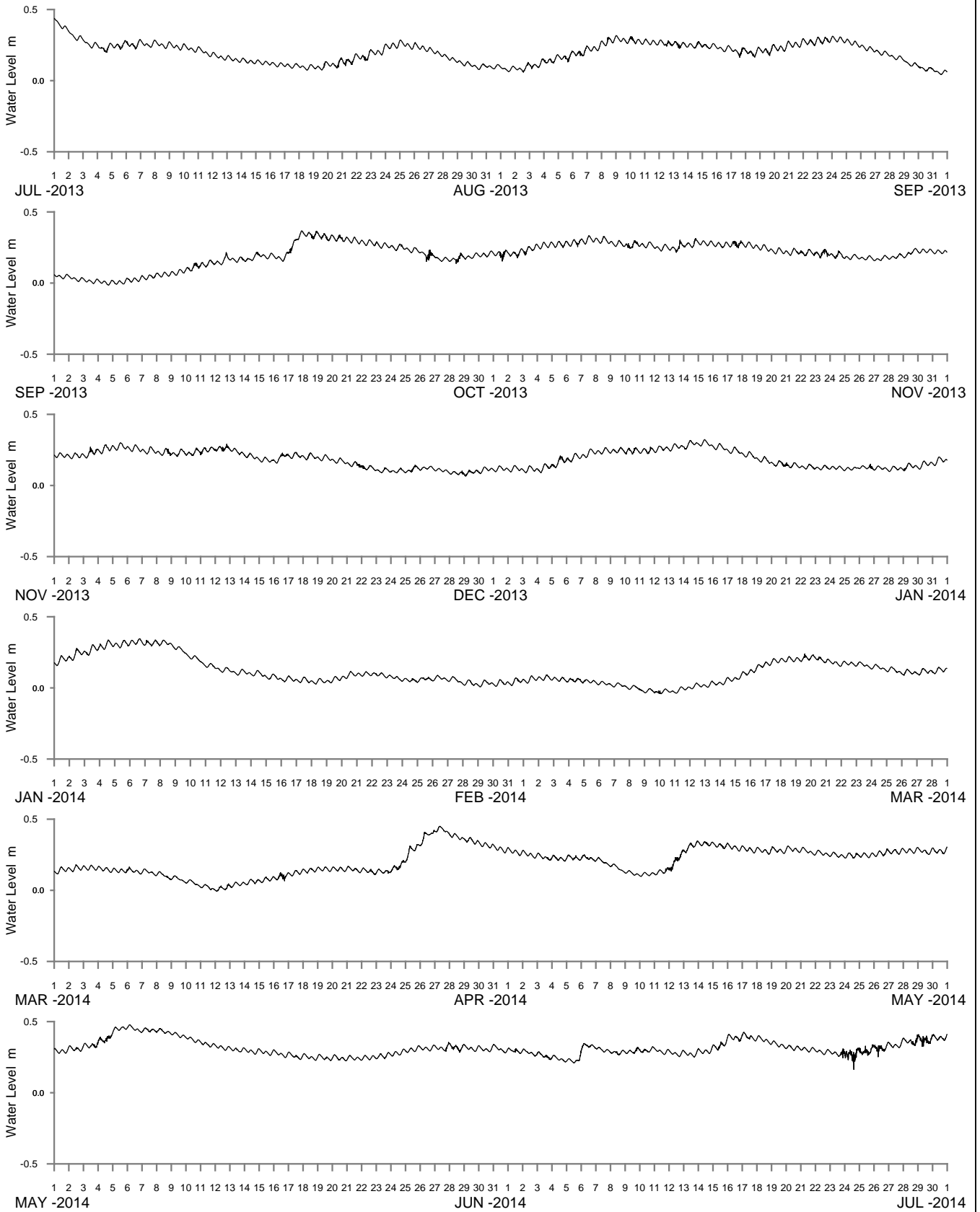
**Public Works**  
Manly Hydraulics Laboratory

**CURRARONG CREEK AT CURRARONG CREEK**  
2013-2014

MHL  
Report 2291

Figure  
**238**

DRAWING 2291-238



WATER LEVEL REFERENCED TO AUSTRALIAN HEIGHT DATUM

----- DATA LOSS



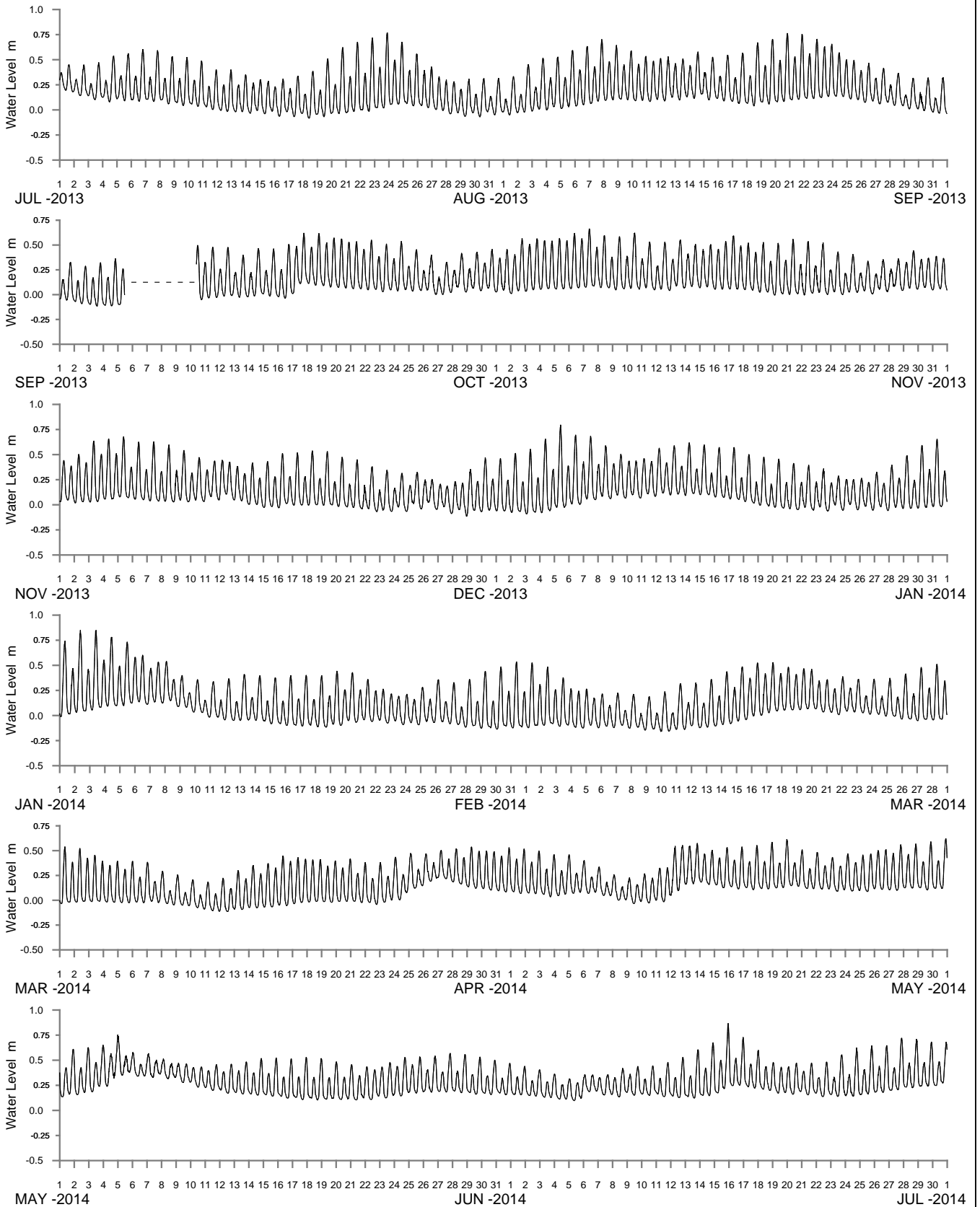
**Public Works**  
 Manly Hydraulics Laboratory

**ST GEORGES BASIN AT ISLAND POINT**  
 2013-2014

MHL  
 Report 2291

Figure  
**239**

DRAWING 2291-239



WATER LEVEL REFERENCED TO AUSTRALIAN HEIGHT DATUM

----- DATA LOSS



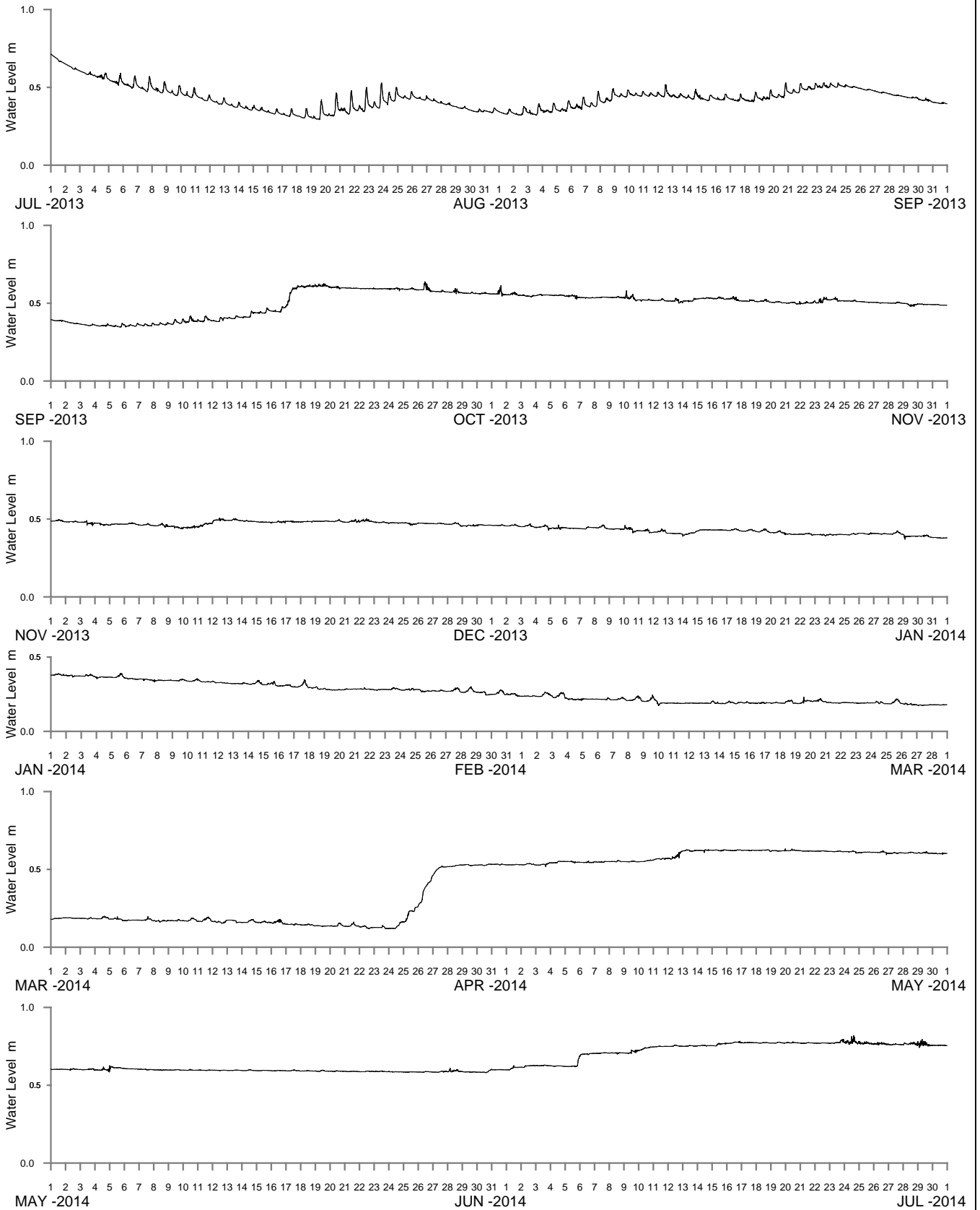
**Public Works**  
Manly Hydraulics Laboratory

**SUSSEX INLET AT SUSSEX INLET**  
2013-2014

MHL  
Report 2291

Figure  
**240**

DRAWING 2291-240



WATER LEVEL REFERENCED TO AUSTRALIAN HEIGHT DATUM

----- DATA LOSS



**Public Works**  
Manly Hydraulics Laboratory

**SWAN LAKE AT SWAN LAKE**  
2013-2014

MHL  
Report 2291

Figure  
**241**

DRAWING 2291-241

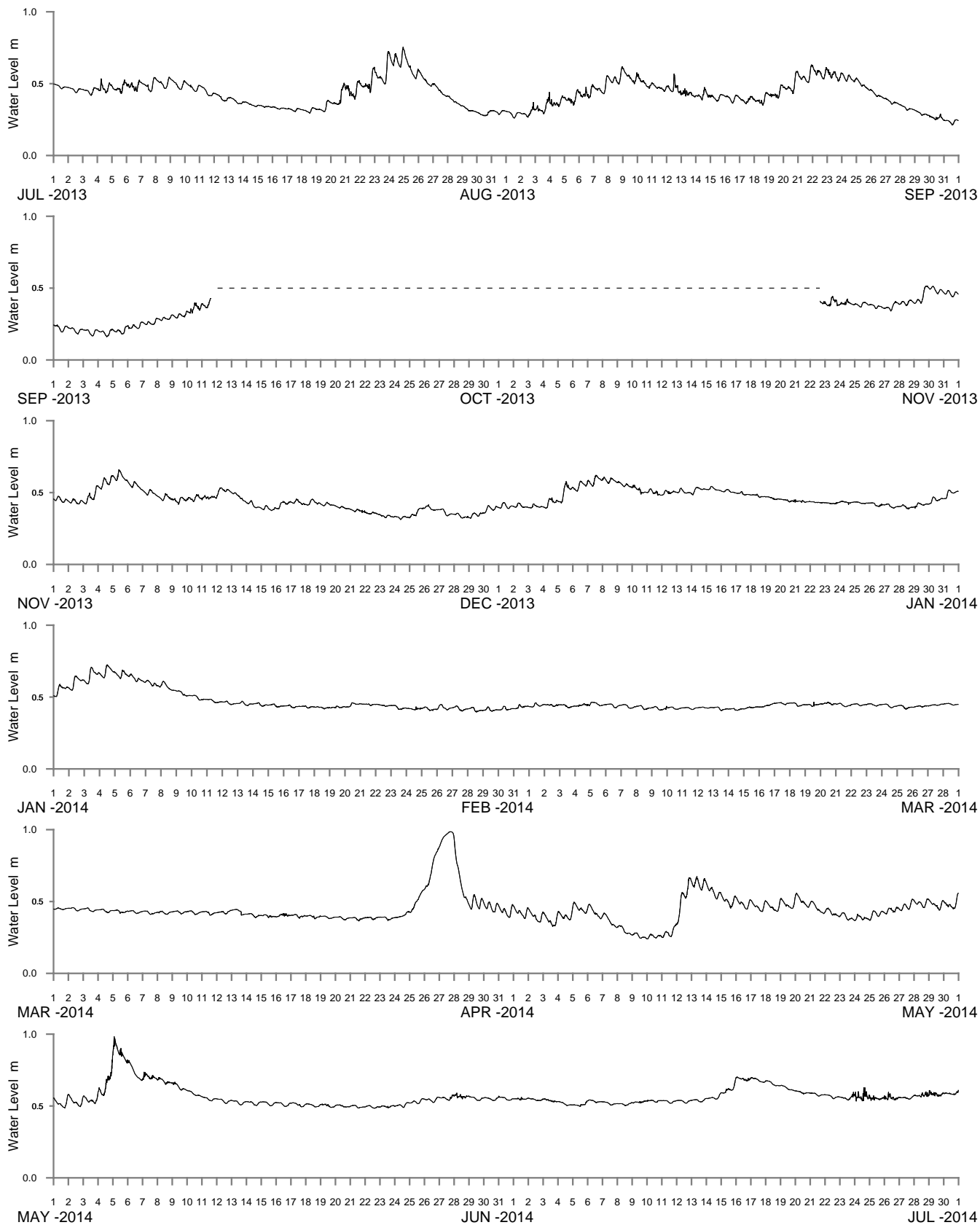


**Public Works**  
Manly Hydraulics Laboratory

**STATION LOCATIONS  
ULLADULLA REGION**

MHL  
Report 2291  
Figure  
242

DRAWING 2291-242.cdr



WATER LEVEL REFERENCED TO AUSTRALIAN HEIGHT DATUM

----- DATA LOSS



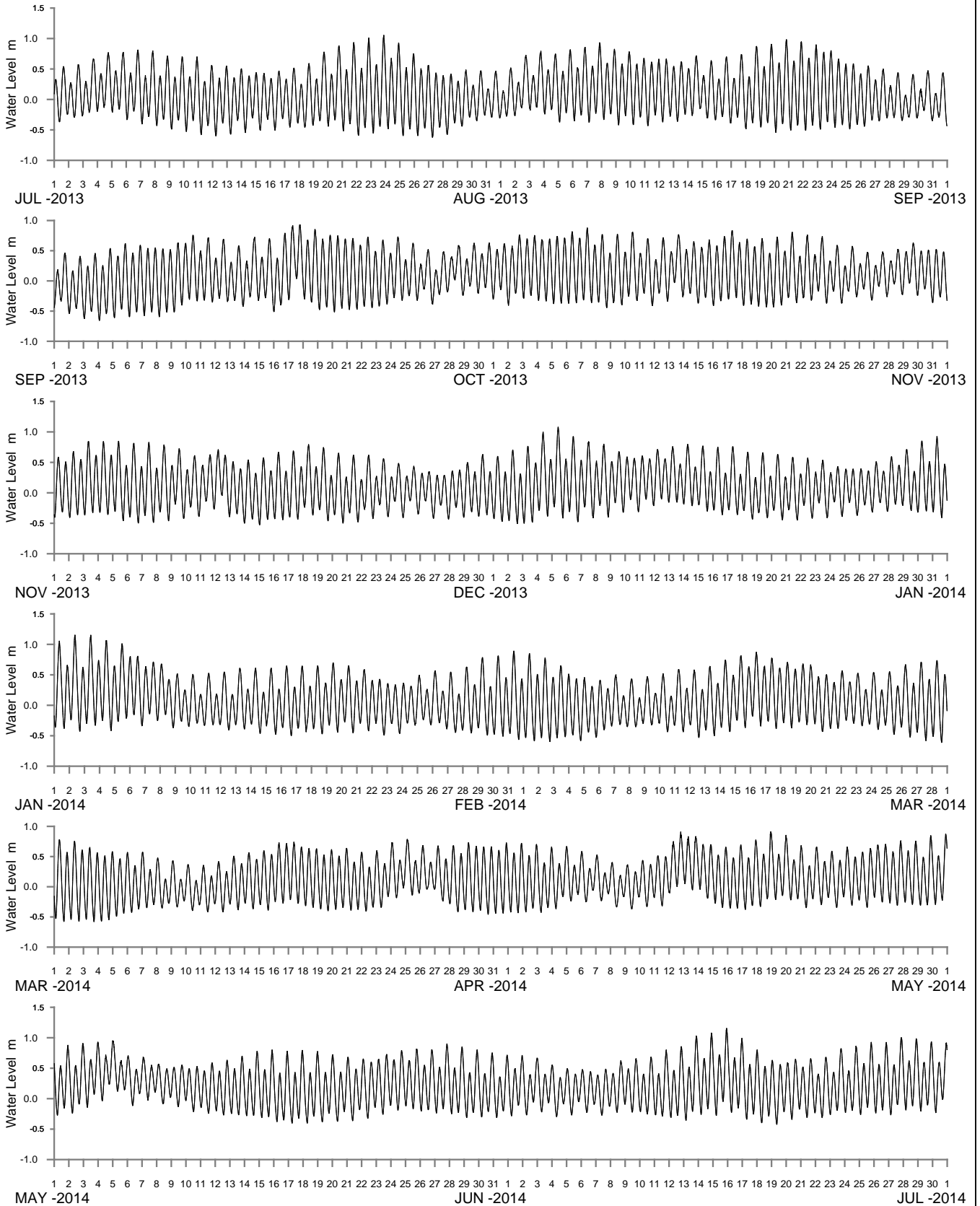
**Public Works**  
Manly Hydraulics Laboratory

LAKE CONJOLA AT LAKE CONJOLA  
2013-2014

MHL  
Report 2291

Figure  
**243**

DRAWING 2291-243



WATER LEVEL REFERENCED TO AUSTRALIAN HEIGHT DATUM

----- DATA LOSS



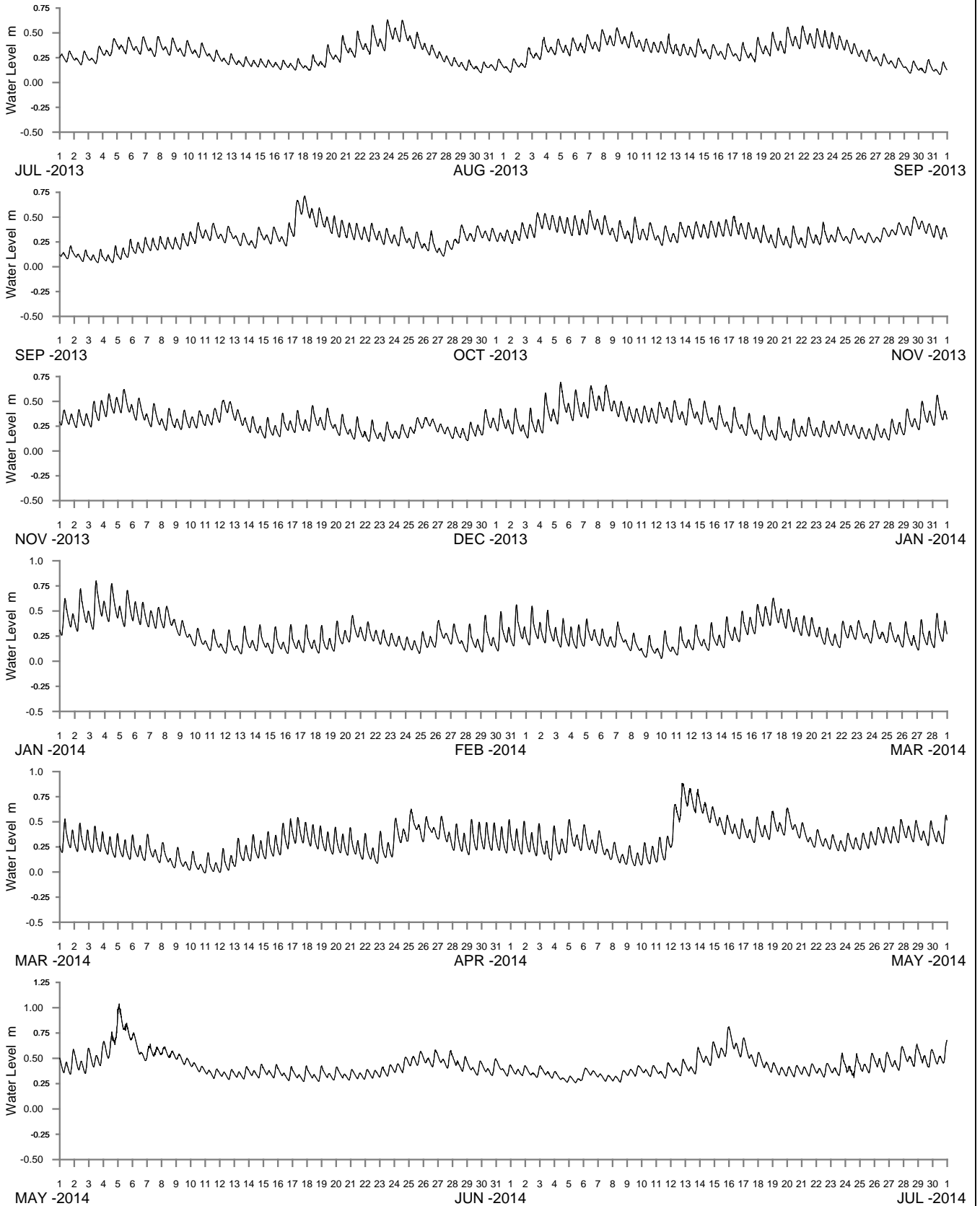
**Public Works**  
Manly Hydraulics Laboratory

**NARRAWALLEE INLET AT NARRAWALLEE**  
2013-2014

MHL  
Report 2291

Figure  
**244**

DRAWING 2291-244



WATER LEVEL REFERENCED TO AUSTRALIAN HEIGHT DATUM

----- DATA LOSS



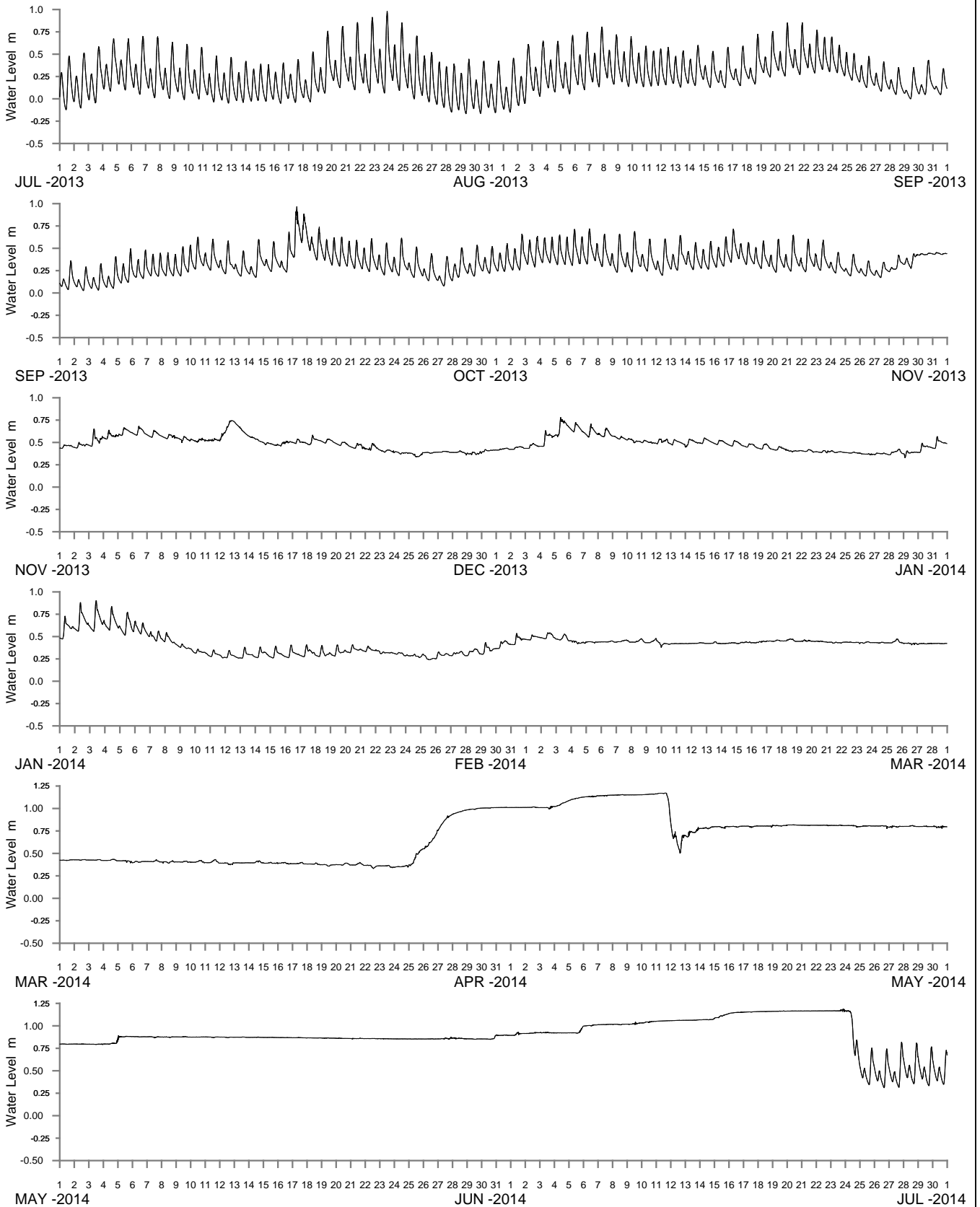
**Public Works**  
Manly Hydraulics Laboratory

**BURRILL LAKE AT BURRILL LAKE BRIDGE**  
2013-2014

MHL  
Report 2291

Figure  
**245**

DRAWING 2291-245



WATER LEVEL REFERENCED TO AUSTRALIAN HEIGHT DATUM

----- DATA LOSS



**Public Works**  
Manly Hydraulics Laboratory

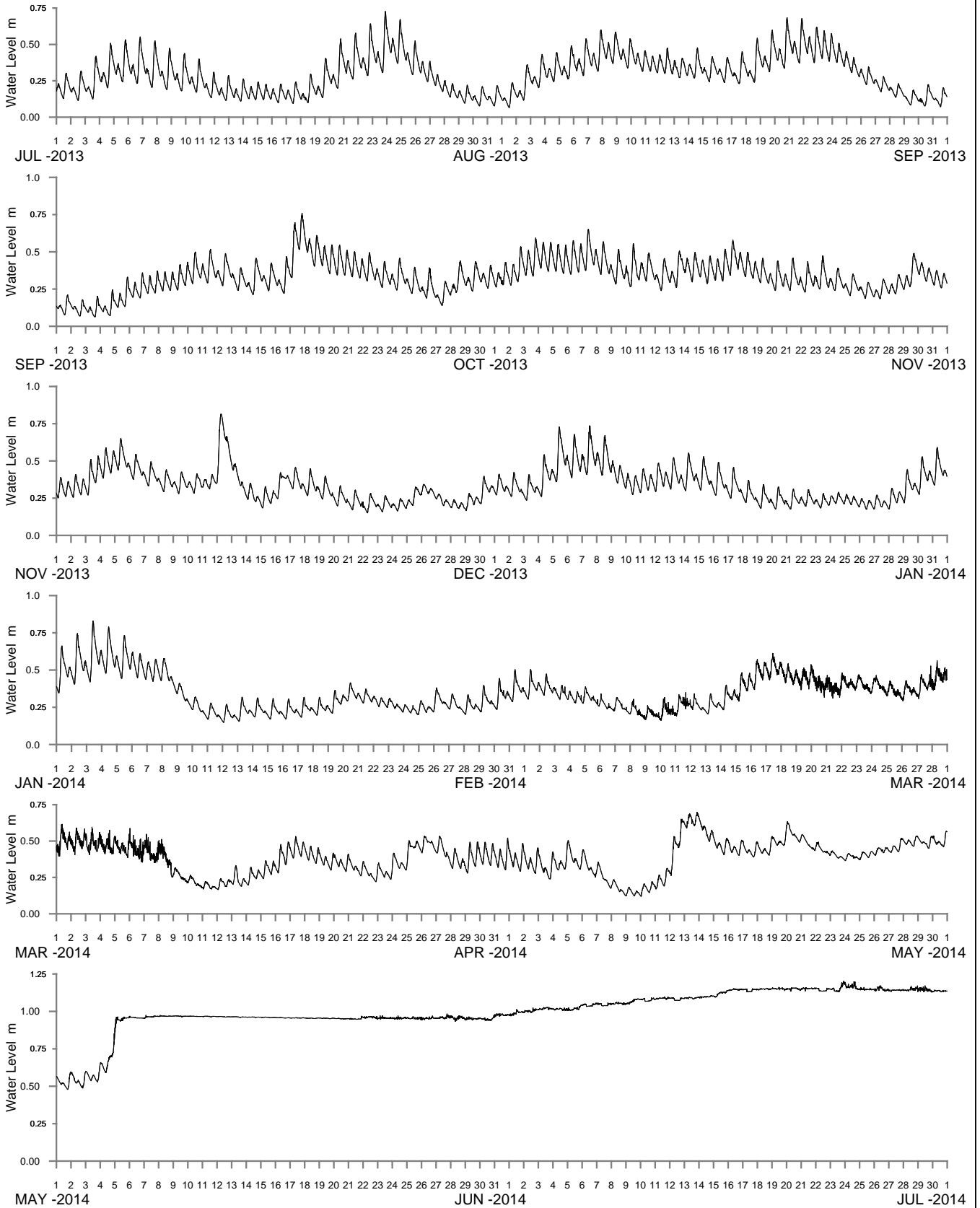
**LAKE TABOURIE AT LAKE TABOURIE**  
2013-2014

MHL  
Report 2291

Figure  
**246**

DRAWING 2291-246





WATER LEVEL REFERENCED TO AUSTRALIAN HEIGHT DATUM

----- DATA LOSS



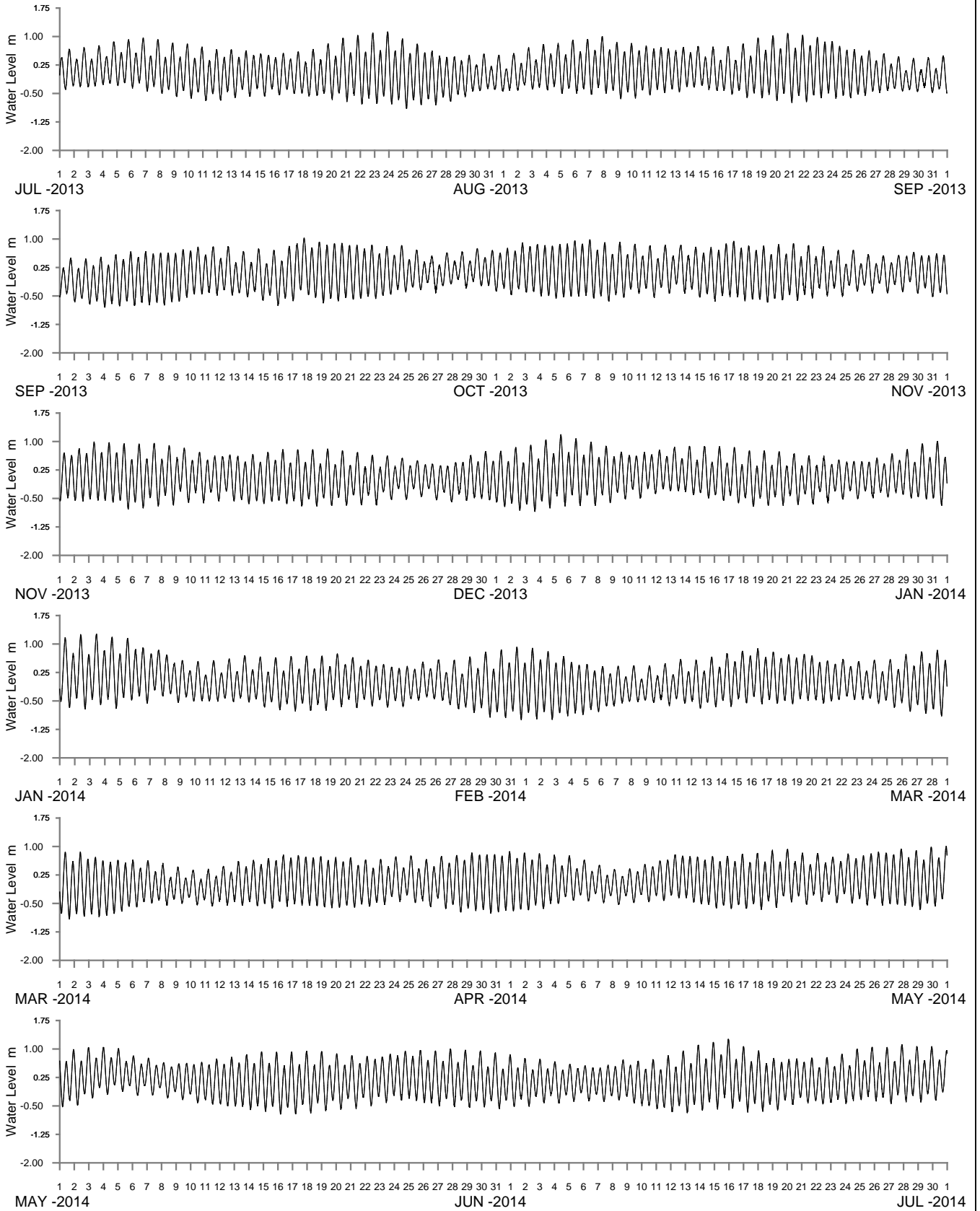
**Public Works**  
Manly Hydraulics Laboratory

**DURRAS LAKE AT DURRAS LAKE**  
2013-2014

MHL  
Report 2291

Figure  
**248**

DRAWING 2291-248



WATER LEVEL REFERENCED TO AUSTRALIAN HEIGHT DATUM

----- DATA LOSS



**Public Works**  
Manly Hydraulics Laboratory

**CLYDE RIVER AT NELLIGEN**  
2013-2014

MHL  
Report 2291

Figure  
**249**

DRAWING 2291-249



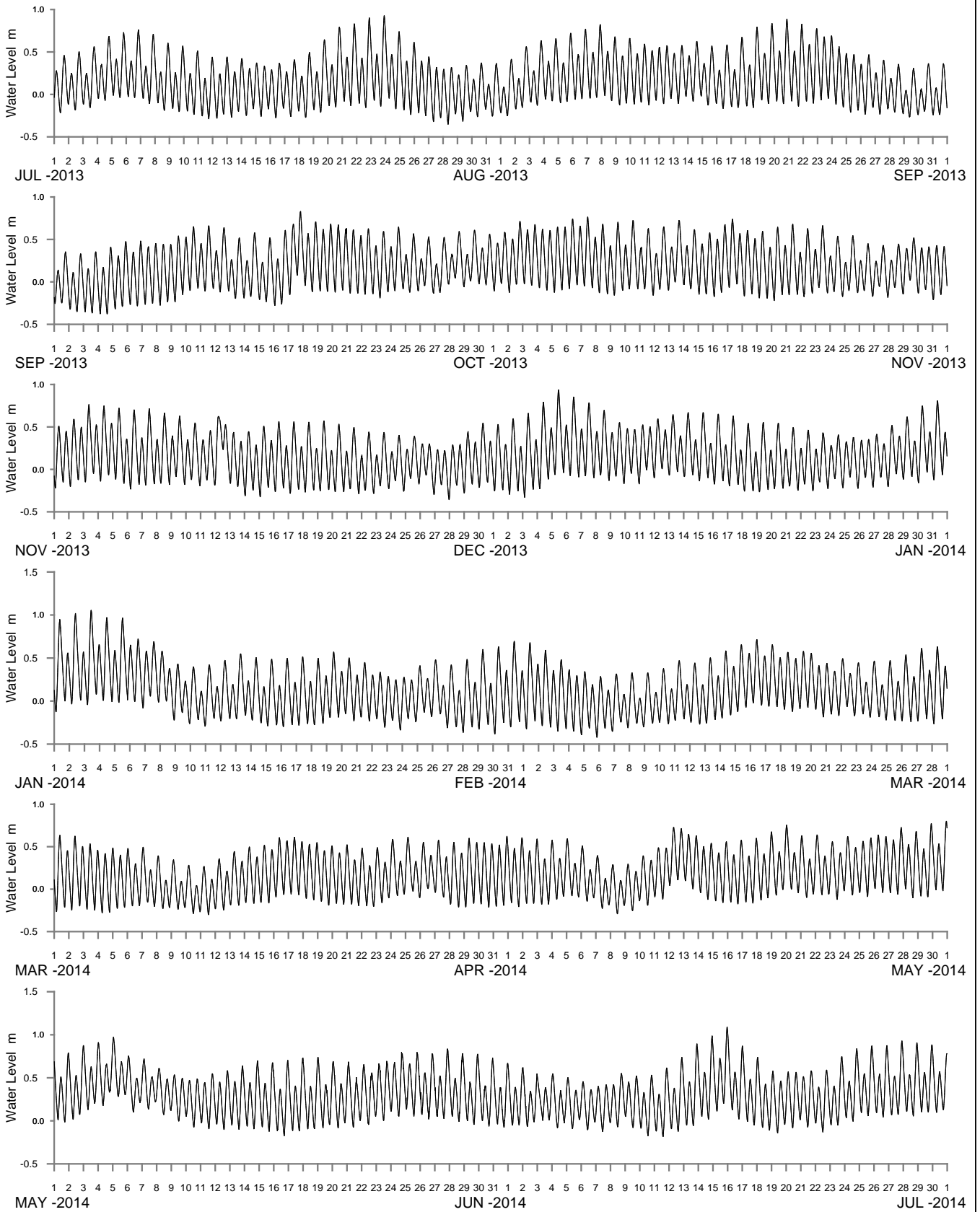
**Public Works**  
Manly Hydraulics Laboratory

**STATION LOCATIONS  
MORUYA RIVER REGION**

MHL  
Report 2291

Figure  
250

DRAWING 2291-250.cdr



WATER LEVEL REFERENCED TO AUSTRALIAN HEIGHT DATUM

----- DATA LOSS



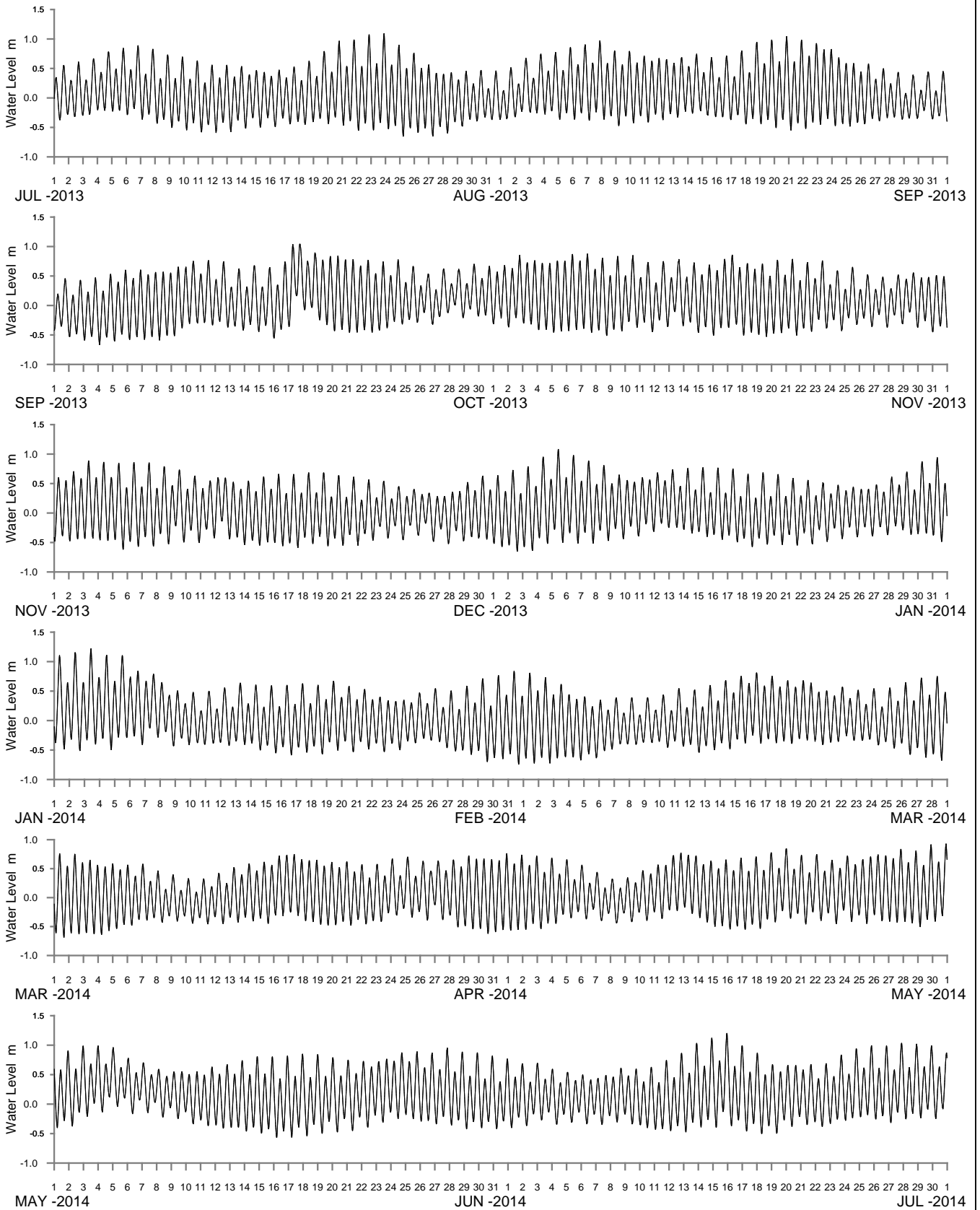
**Public Works**  
Manly Hydraulics Laboratory

**TOMAGA AT GEORGE BASS DRIVE**  
2013-2014

MHL  
Report 2291

Figure  
**251**

DRAWING 2291-251



WATER LEVEL REFERENCED TO AUSTRALIAN HEIGHT DATUM

----- DATA LOSS



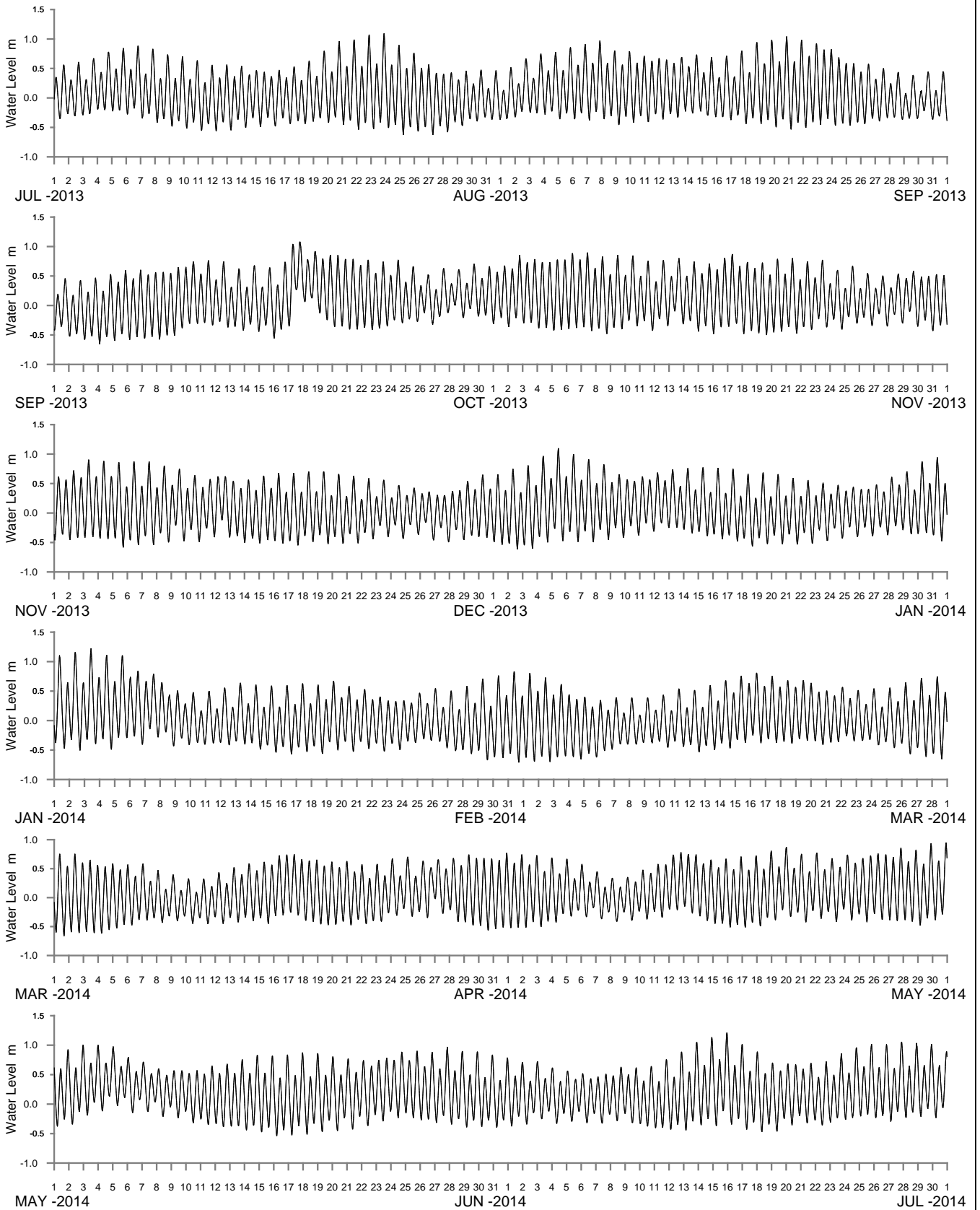
**Public Works**  
Manly Hydraulics Laboratory

**MORUYA RIVER AT MORUYA BRIDGE**  
2013-2014

MHL  
Report 2291

Figure  
**252**

DRAWING 2291-252



WATER LEVEL REFERENCED TO AUSTRALIAN HEIGHT DATUM

----- DATA LOSS



**Public Works**  
Manly Hydraulics Laboratory

**MORUYA RIVER AT MORUYA HOSPITAL**  
2013-2014

MHL  
Report 2291

Figure  
**253**

DRAWING 2291-253

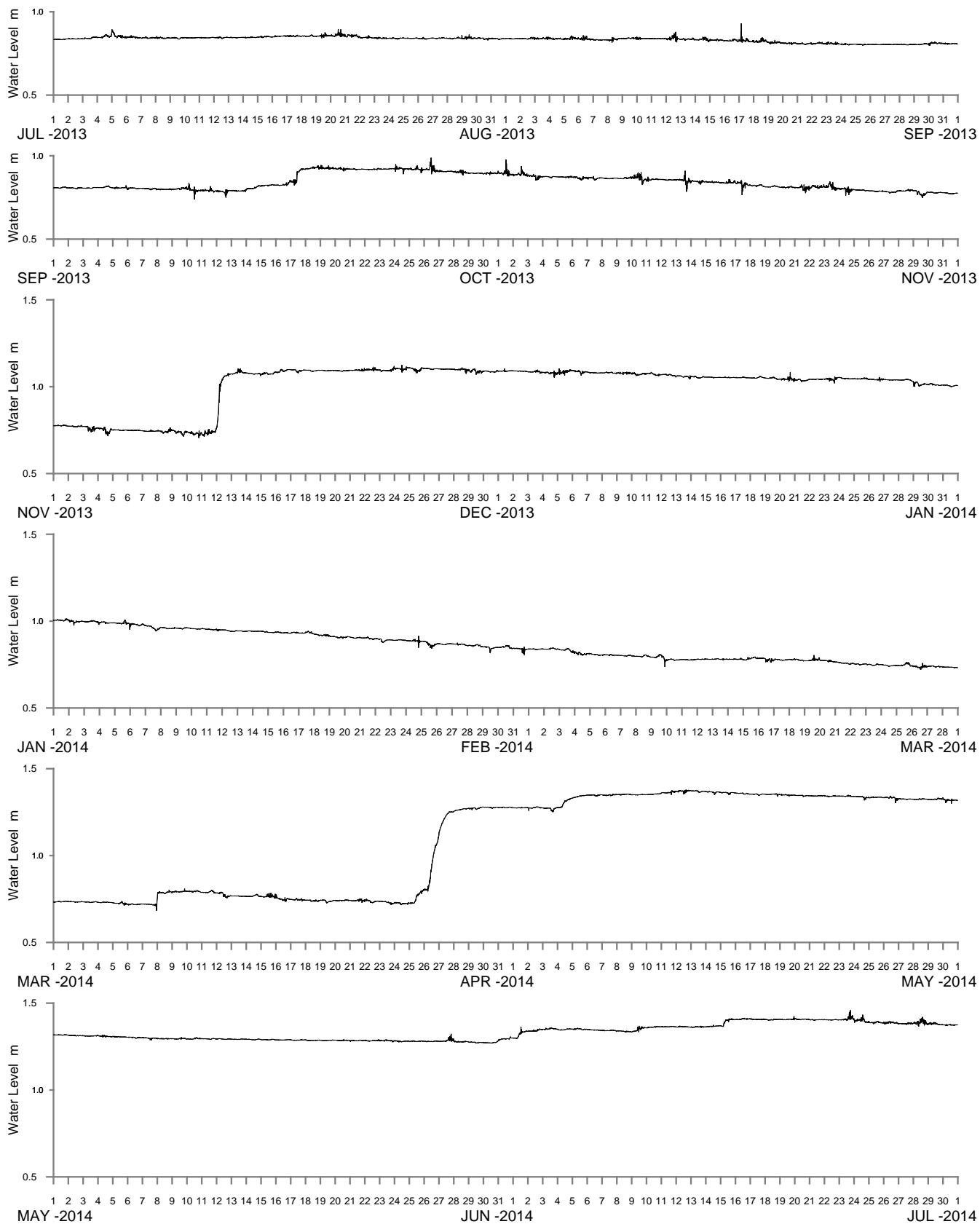


**Public Works**  
Manly Hydraulics Laboratory

**STATION LOCATIONS  
COILA AND TUROSS LAKES**

MHL  
Report 2291  
Figure  
254

DRAWING 2291-254.cdr



WATER LEVEL REFERENCED TO AUSTRALIAN HEIGHT DATUM

----- DATA LOSS



**Public Works**  
Manly Hydraulics Laboratory

**TUROSS RIVER AT COILA LAKE**  
2013-2014

MHL  
Report 2291

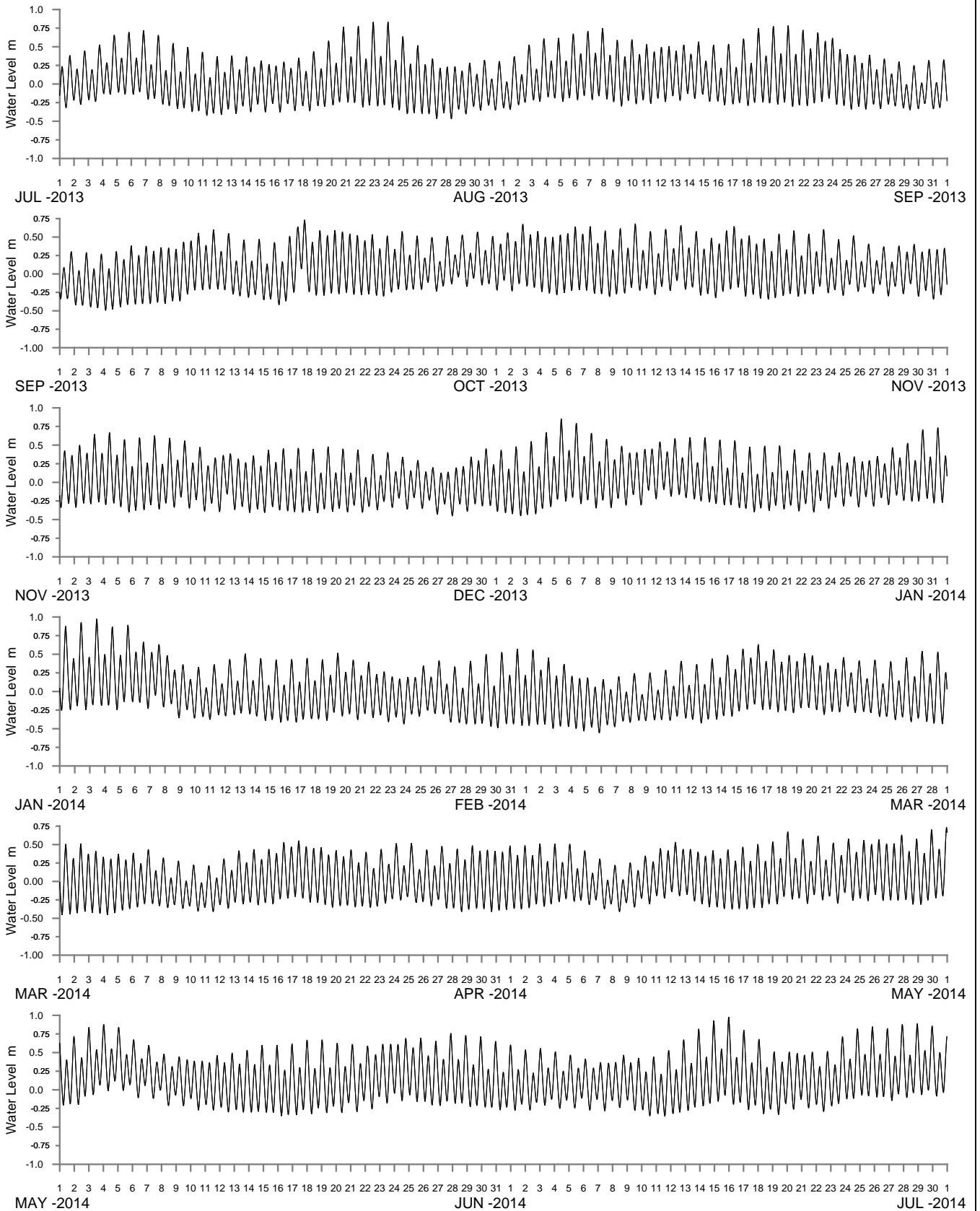
Figure  
**255**

DRAWING 2291-255





0 10km  
 Scale 1:250 000  
 Map courtesy of AUSLIG



WATER LEVEL REFERENCED TO AUSTRALIAN HEIGHT DATUM

----- DATA LOSS



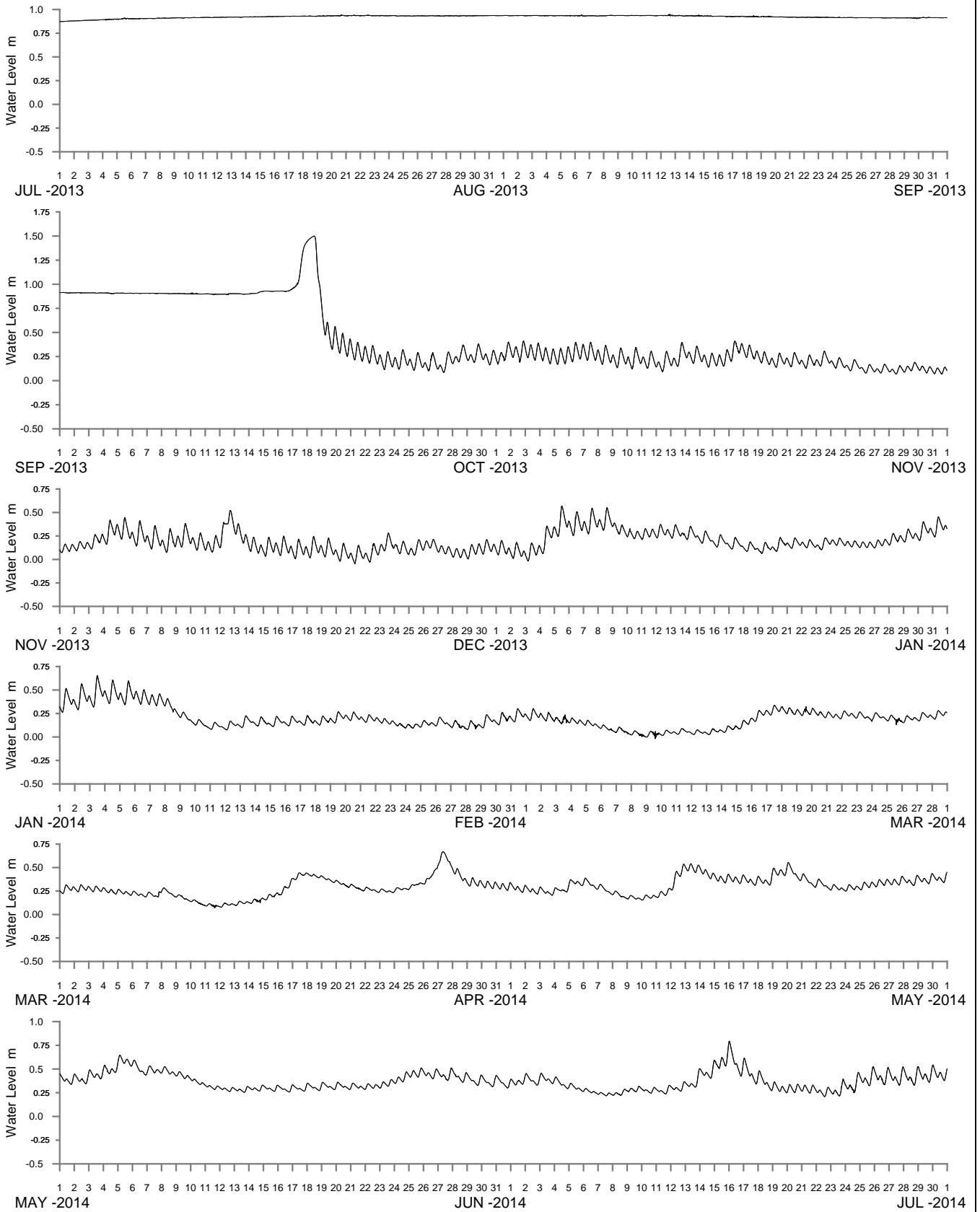
**Public Works**  
Manly Hydraulics Laboratory

**WAGONGA INLET AT BARLOWS BAY**  
2013-2014

MHL  
Report 2291

Figure  
**258**

DRAWING 2291-258



WATER LEVEL REFERENCED TO AUSTRALIAN HEIGHT DATUM

----- DATA LOSS



**Public Works**  
Manly Hydraulics Laboratory

**WALLAGA LAKE AT REGATTA POINT**  
2013-2014

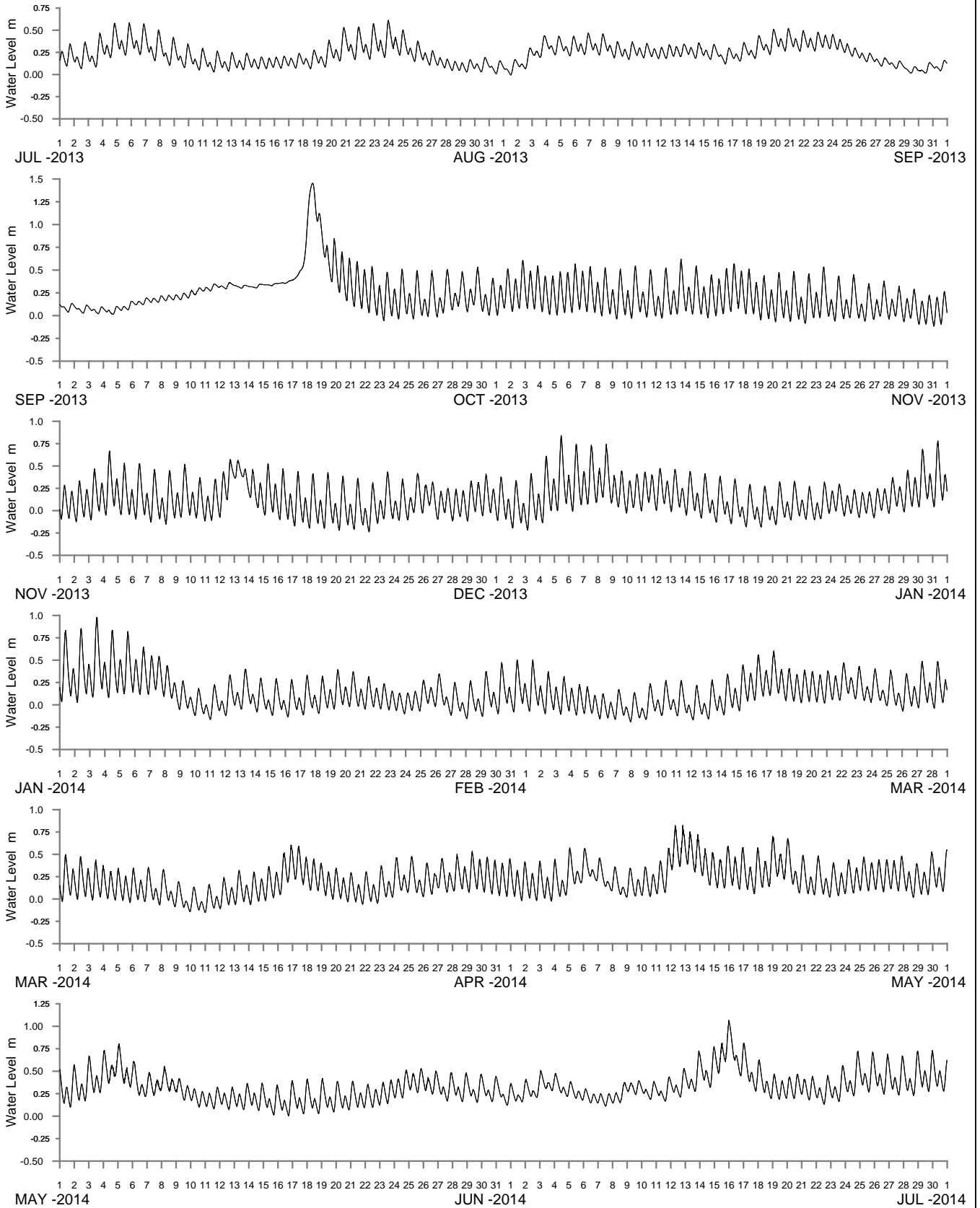
MHL  
Report 2291

Figure  
**259**

DRAWING 2291-259



★ See Report MHL2292  
NSW Ocean and River  
Entrance Tidal Levels



WATER LEVEL REFERENCED TO AUSTRALIAN HEIGHT DATUM

----- DATA LOSS



**Public Works**  
Manly Hydraulics Laboratory

**BEGA RIVER AT BEGA RIVER**  
2013-2014

MHL  
Report 2291

Figure  
**261**

DRAWING 2291:261



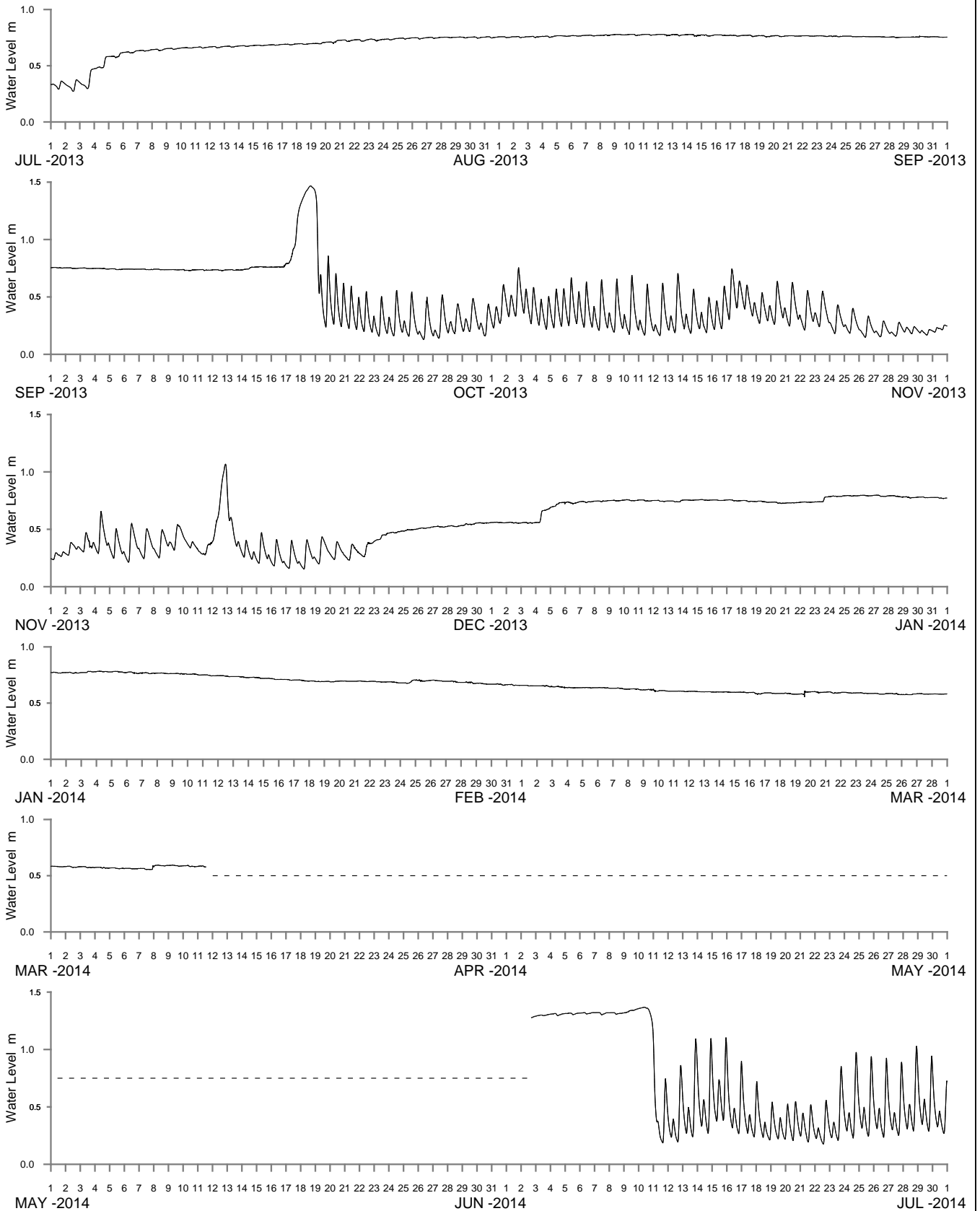
**Public Works**  
Manly Hydraulics Laboratory

**STATION LOCATIONS  
EDEN REGION**

MHL  
Report 2291

Figure  
262

DRAWING 2292-262.cdr



WATER LEVEL REFERENCED TO AUSTRALIAN HEIGHT DATUM

----- DATA LOSS



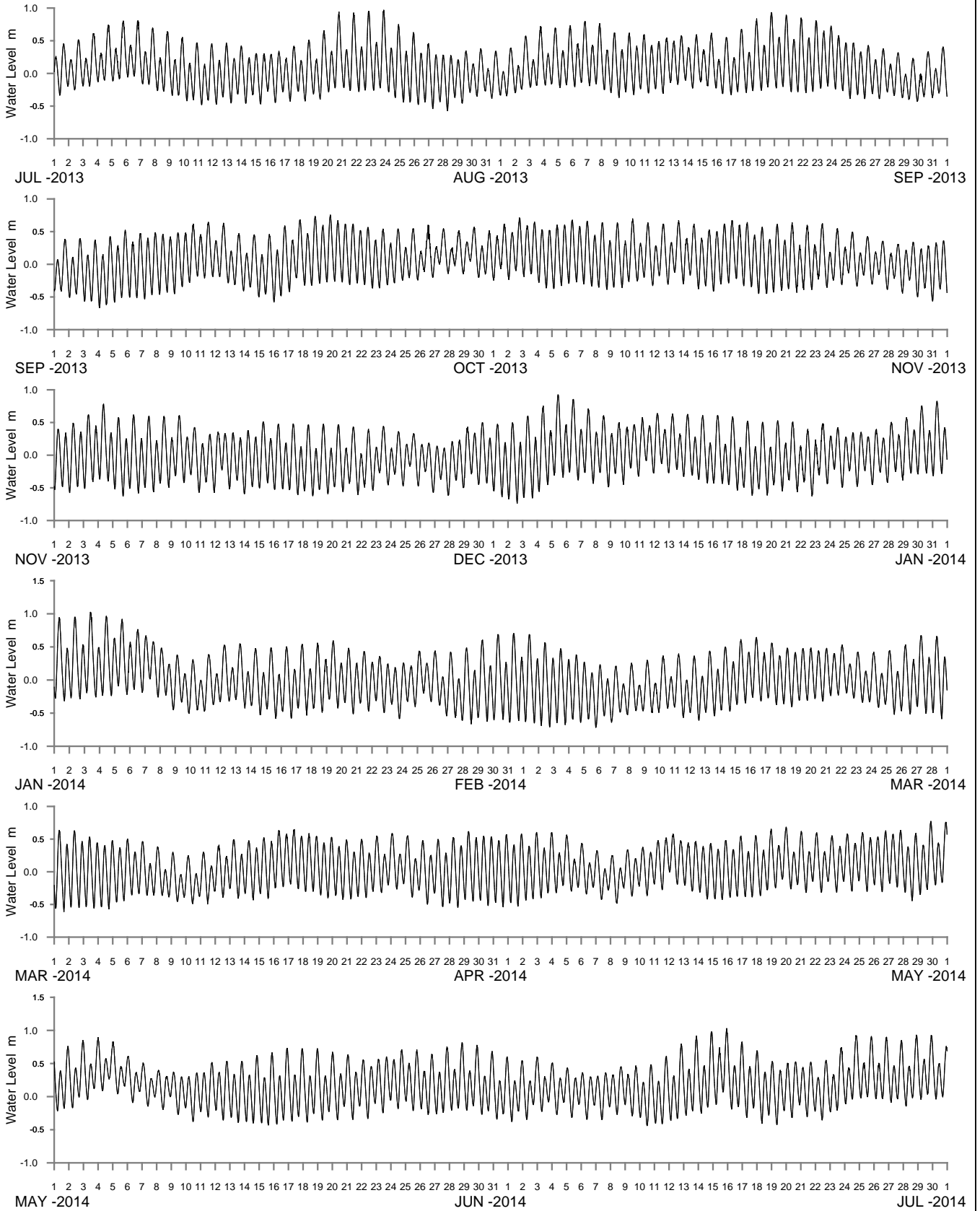
**Public Works**  
Manly Hydraulics Laboratory

**BACK LAGOON AT BACK LAGOON**  
2013-2014

MHL  
Report 2291

Figure  
**263**

DRAWING 2291-263



WATER LEVEL REFERENCED TO AUSTRALIAN HEIGHT DATUM

----- DATA LOSS



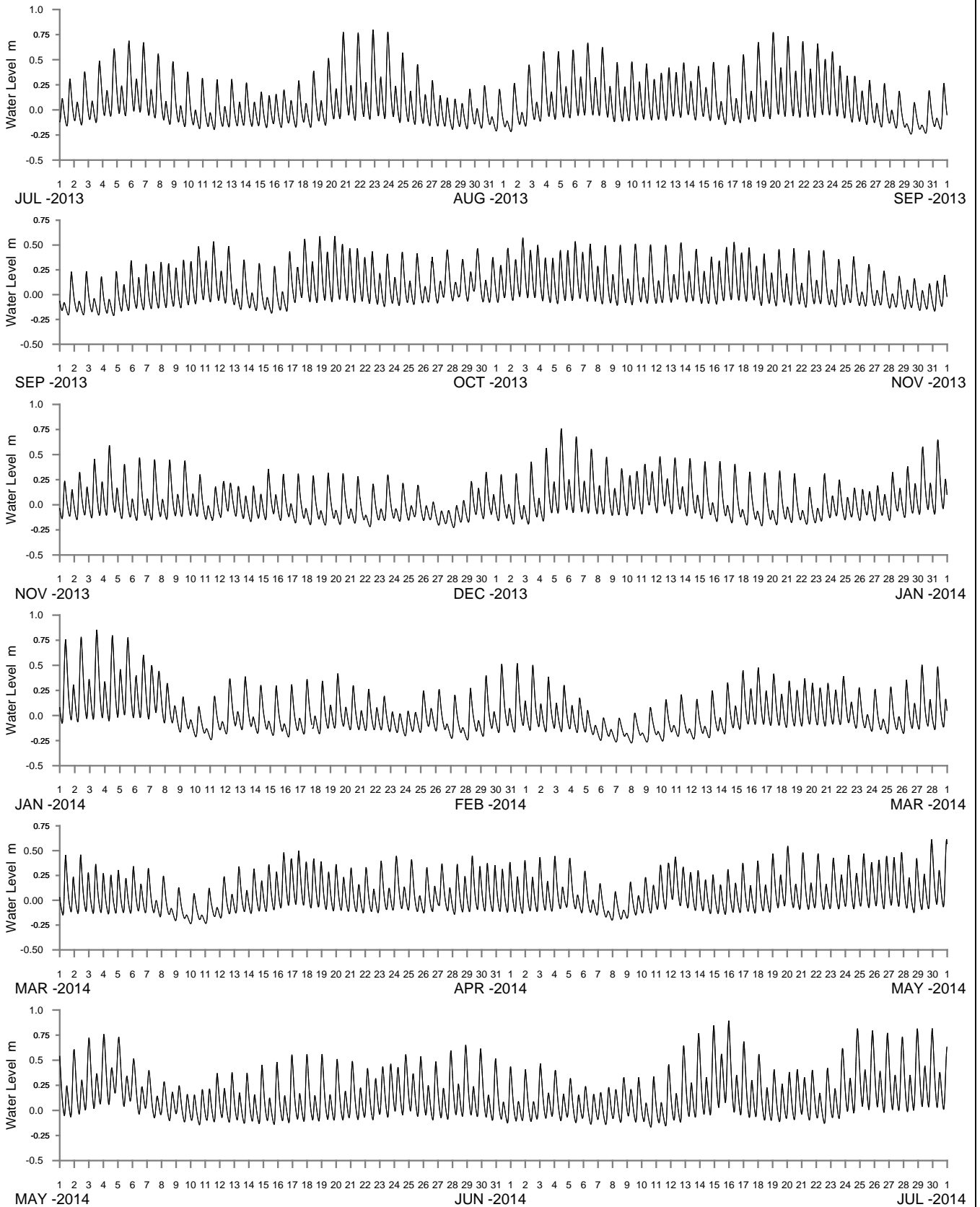
**Public Works**  
Manly Hydraulics Laboratory

**MERIMBULA LAKE AT MERIMBULA WHARF**  
2013-2014

MHL  
Report 2291

Figure  
**264**

DRAWING 2291-264



WATER LEVEL REFERENCED TO AUSTRALIAN HEIGHT DATUM

----- DATA LOSS



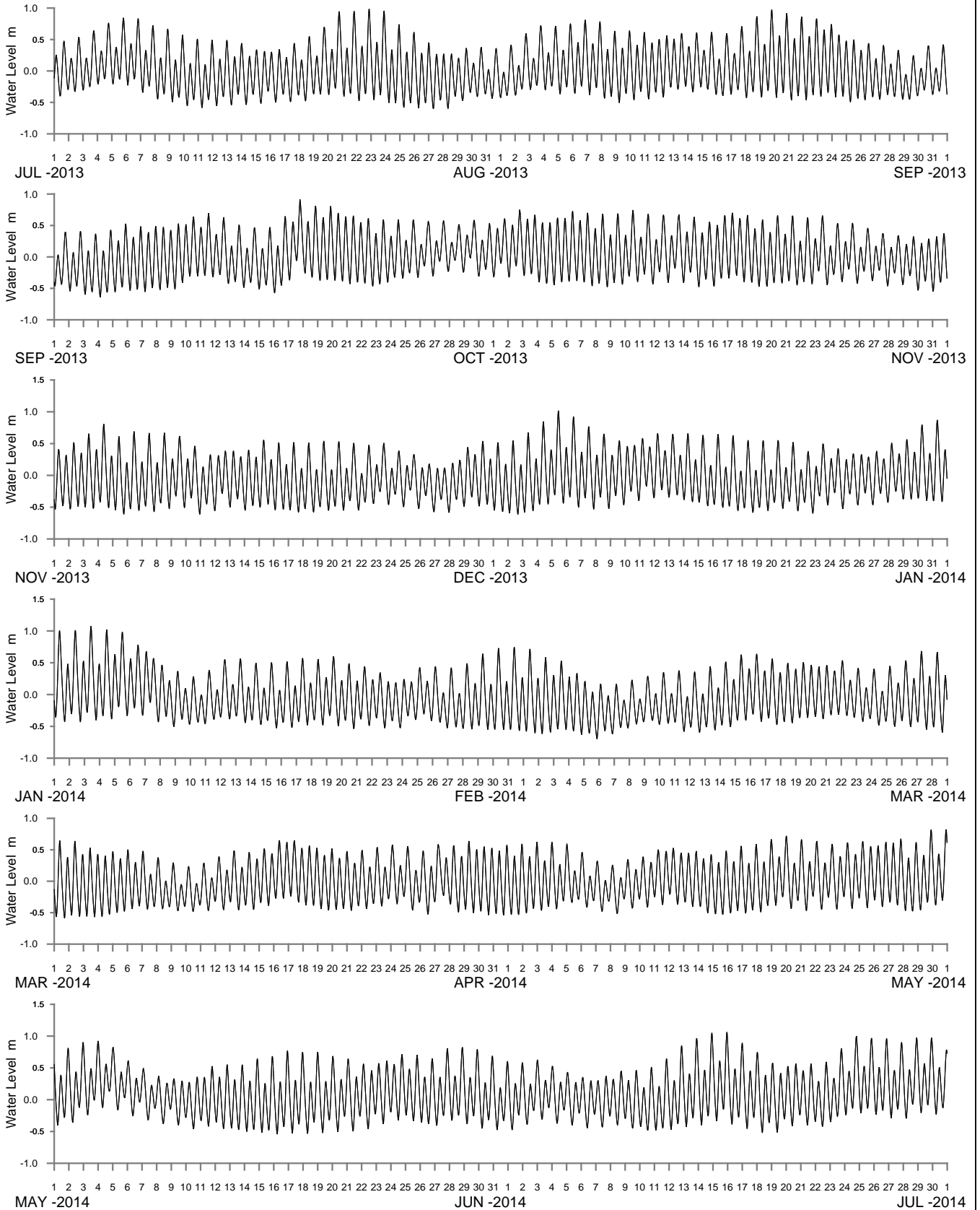
**Public Works**  
Manly Hydraulics Laboratory

**MERIMBULA LAKE AT MERIMBULA LAKE**  
2013-2014

MHL  
Report 2291

Figure  
**265**

DRAWING 2291-265



WATER LEVEL REFERENCED TO AUSTRALIAN HEIGHT DATUM

----- DATA LOSS



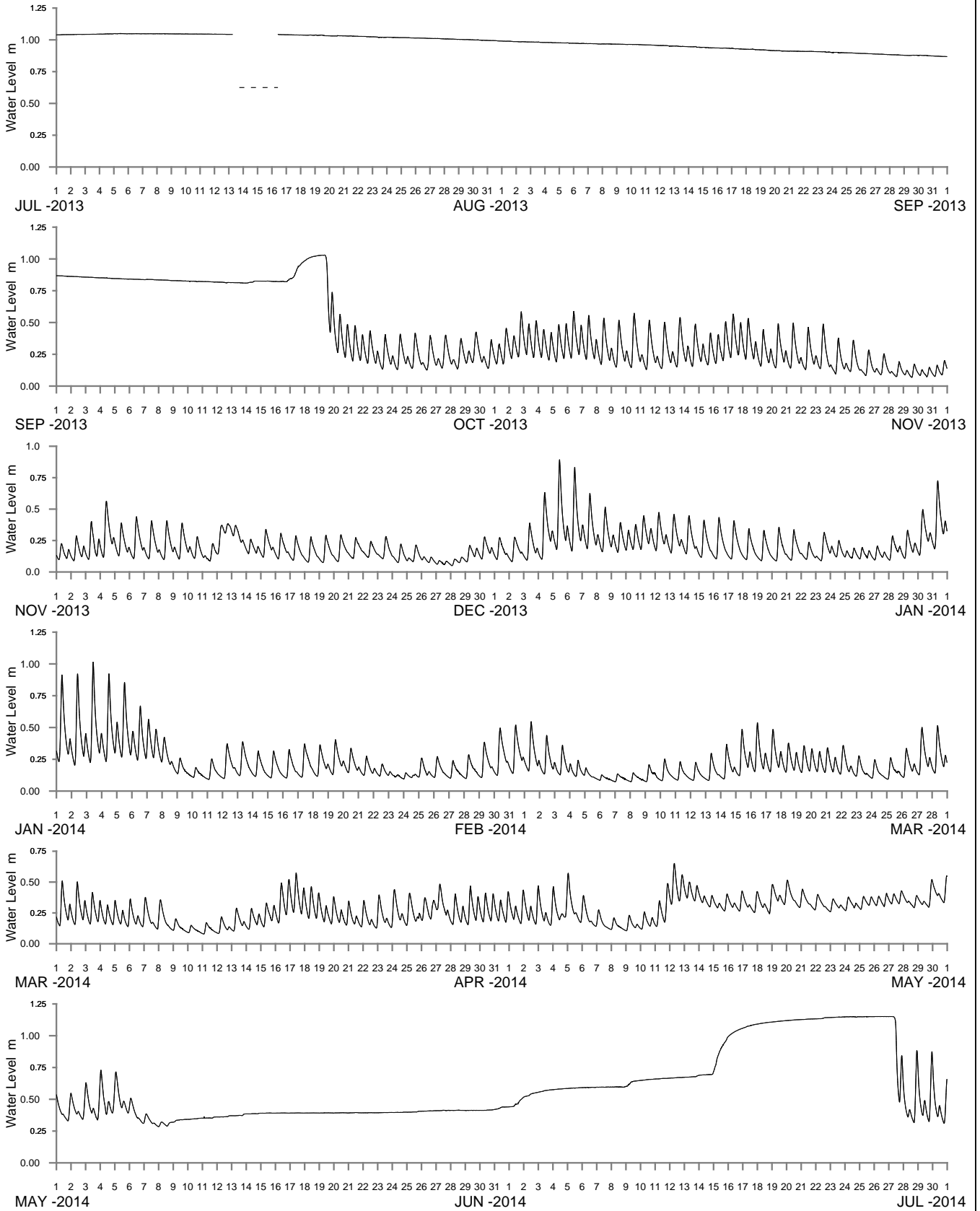
**Public Works**  
Manly Hydraulics Laboratory

**PAMBULA LAKE AT PAMBULA LAKE**  
2013-2014

MHL  
Report 2291

Figure  
**266**

DRAWING 2291:266



WATER LEVEL REFERENCED TO AUSTRALIAN HEIGHT DATUM

----- DATA LOSS



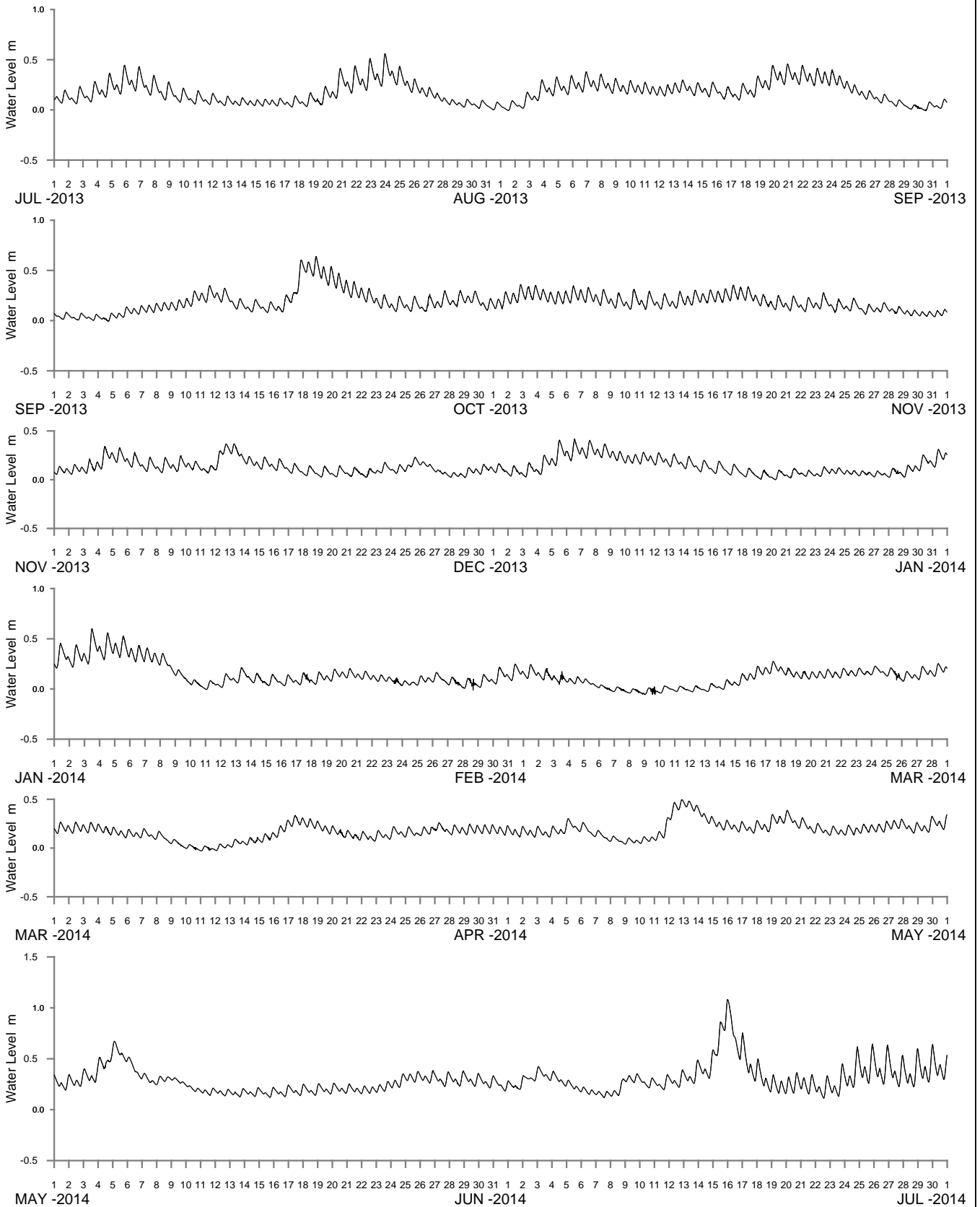
**Public Works**  
Manly Hydraulics Laboratory

**LAKE CURALO AT LAKE CURALO**  
2013-2014

MHL  
Report 2291

Figure  
**267**

DRAWING 2291-267



WATER LEVEL REFERENCED TO AUSTRALIAN HEIGHT DATUM

----- DATA LOSS



**Public Works**  
Manly Hydraulics Laboratory

**WONBOYN RIVER AT AGNEW WHARF**  
2013-2014

MHL  
Report 2291

Figure  
**268**

DRAWING 2291-268