

<b>River/Estuary System</b>	<b>Station Name</b>	<b>Figure</b>
Station Locality Map	Woolgoolga Region	52
Wooli River	Wooli Entrance	53
Wooli River	Wooli Caravan Park	54
Corindi Creek	Red Rock	55
Woolgoolga Lake	Woolgoolga Lake	56
Woolgoolga Creek	Woolgoolga	57
Moonee Creek	Moonee Creek	58
Station Locality Map	Coffs Harbour Region	59
Coffs Creek	Coffs Creek Highway Bridge	60
Newports Creek	Newports Creek	61
Boambee Creek	Boambee	62
Boambee Creek	Boambee Entrance	63
Station Locality Map	Bellingher River Region	64
Bonville Creek	Bonville	65
Bellingher River	Repton	66
Bellingher River	Bellingher Bridge	67
Kalang River	Urunga	68
Kalang River	Upstream Newry Island	69
Kalang River	Koorowwi	70
Station Locality Map	Nambucca River Region	71
Deep Creek	Deep Creek	72
Nambucca River	Stuarts Island Downstream	73
Nambucca River	Macksville	74
Nambucca River	Utungun	75
Nambucca River	Bowraville Downstream	76
Warrell Creek	Warrell Creek	77
Station Locality Map	Macleay River Region	78
Borirgala Creek	Borirgala Creek	79
Macleay River	South West Rocks	80
Korogoro Creek	Hat Head	81
Saltwater Lagoon	Saltwater Lagoon	82
Macleay River	Smithtown	83
Macleay River	Kempsey	84
Macleay River	Aldavilla Downstream	85
Killick Creek	Crescent Head	86
Station Locality Map	Hastings River Region	87
Maria River	Green Valley	88
Wilson River	Telegraph Point	89
Hastings River	Settlement Point	90
Hastings River	Dennis Bridge Downstream	91
Hastings River	Wauchope Railway Bridge	92
Station Locality Map	Camden Haven Region	93
Lake Cathie	Lake Cathie	94
Camden Haven	North Haven	95
Stingray Creek	West Haven	96
Camden Haven	Laurieton	97
Camden Haven	Logans Crossing	98
Queens Lake	Lakewood	99
Watson Taylors Lake	Watson Taylors Lake	100



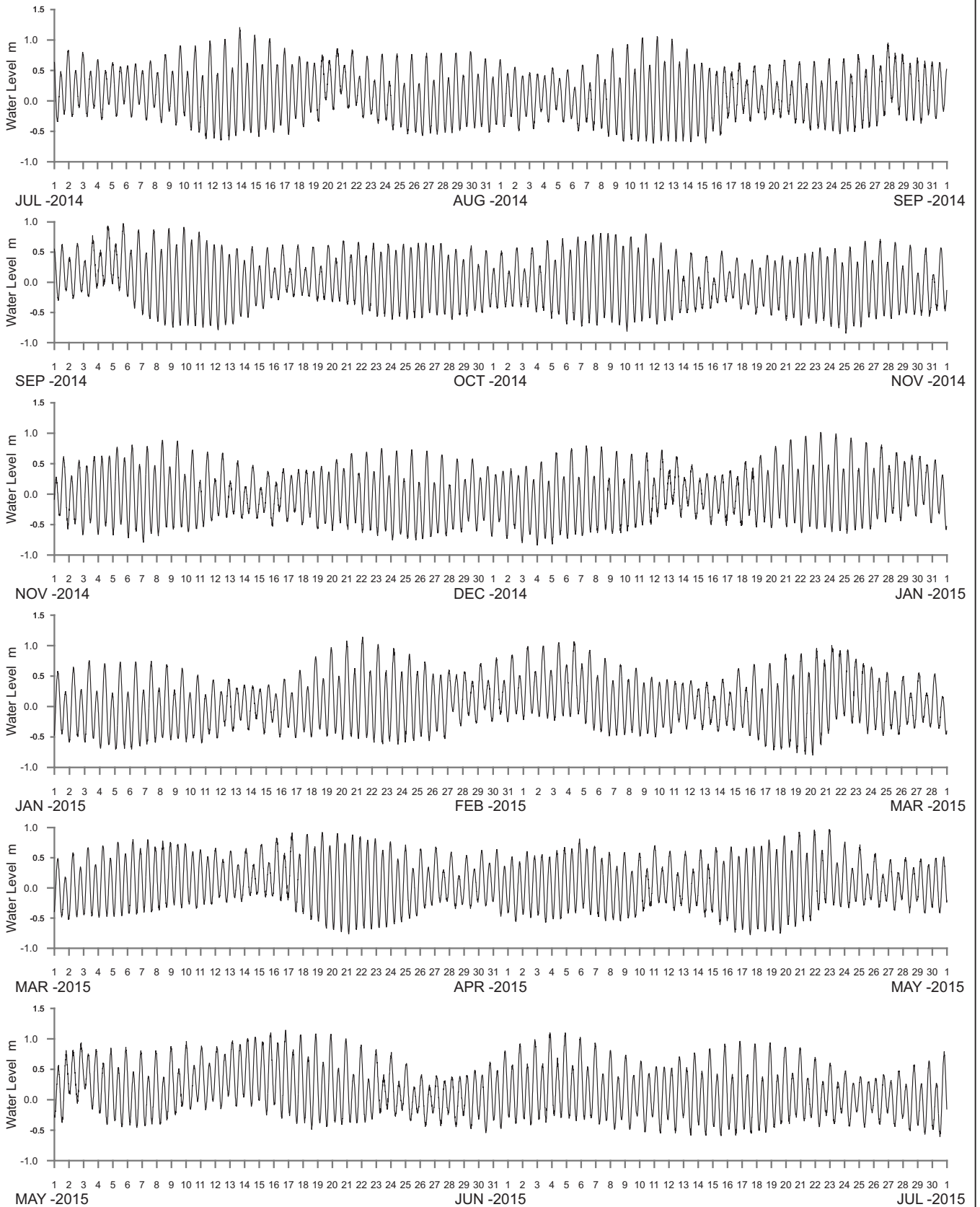
**Public Works**  
Manly Hydraulics Laboratory

**STATION LOCATIONS  
WOOLGOOLGA REGION**

MHL  
Report 2383

Figure  
**52**

DRAWING 2383-52.cdr



WATER LEVEL REFERENCED TO AUSTRALIAN HEIGHT DATUM

----- DATA LOSS



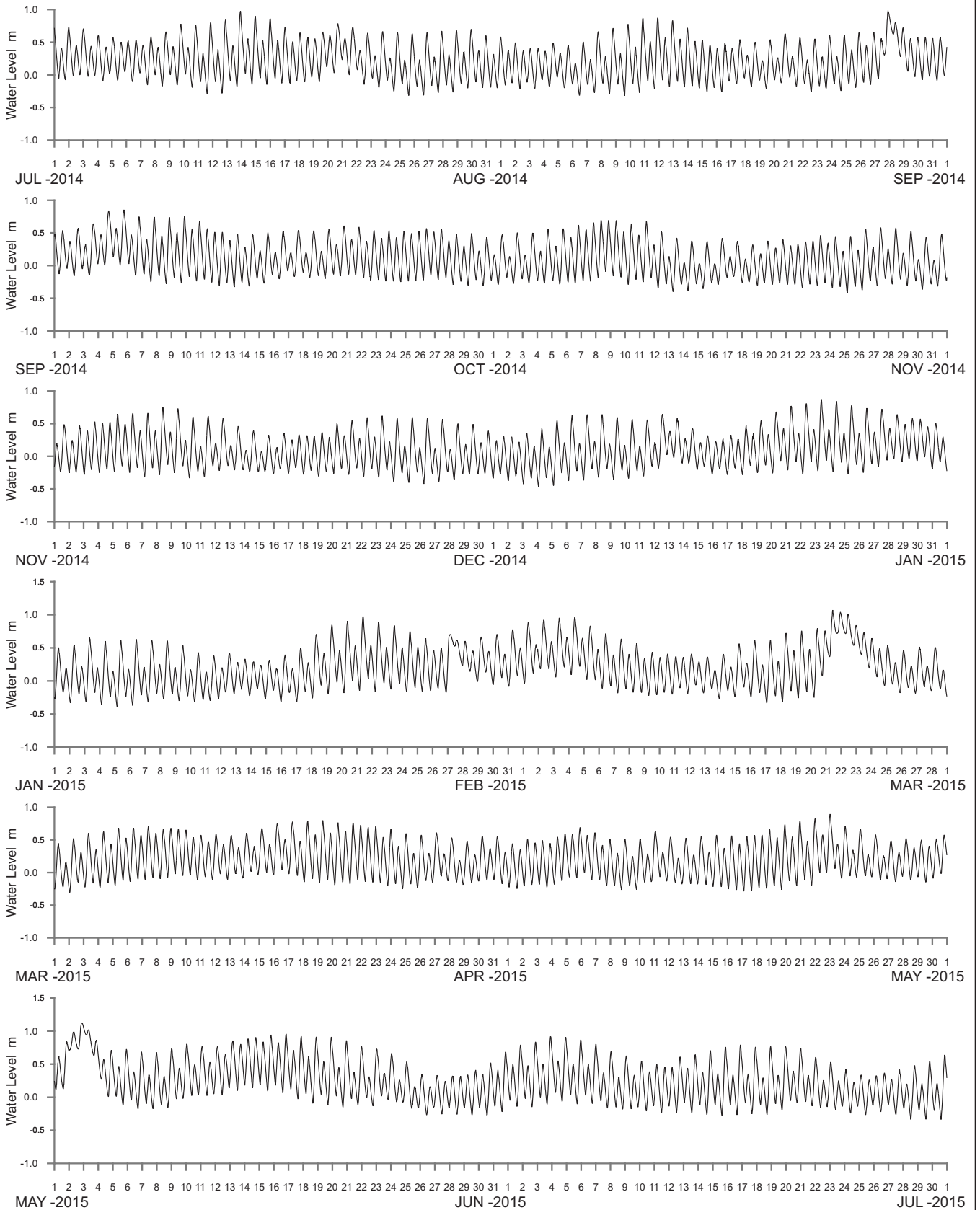
**Public Works**  
Manly Hydraulics Laboratory

**WOOLI RIVER AT WOOLI ENTRANCE**  
2014–2015

MHL  
Report 2383

Figure  
53

DRAWING 2383 53



WATER LEVEL REFERENCED TO AUSTRALIAN HEIGHT DATUM

----- DATA LOSS



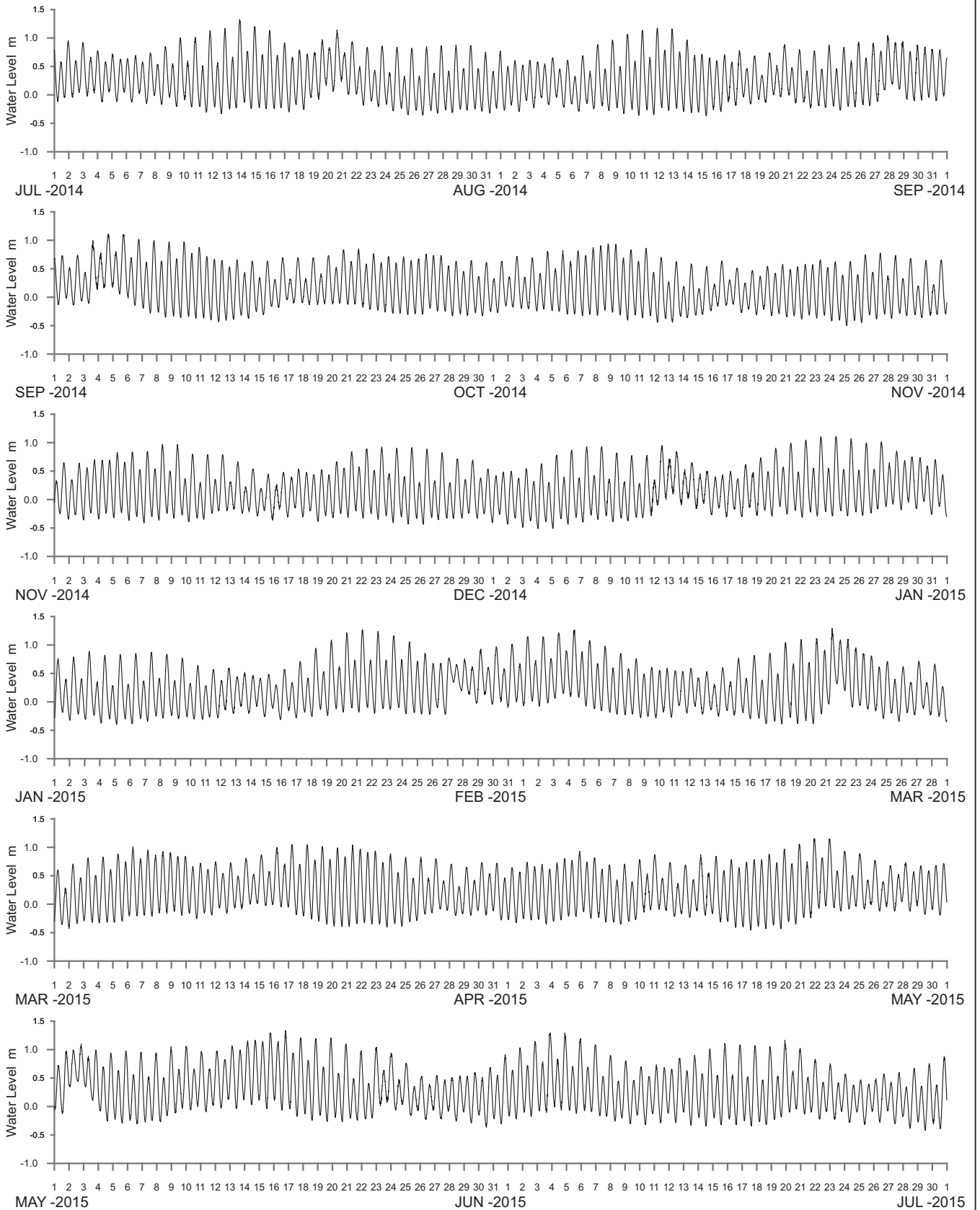
**Public Works**  
Manly Hydraulics Laboratory

**WOOLI RIVER AT WOOLI CARAVAN PARK**  
2014–2015

MHL  
Report 2383

Figure  
54

DRAWING 2383-54



WATER LEVEL REFERENCED TO AUSTRALIAN HEIGHT DATUM

----- DATA LOSS



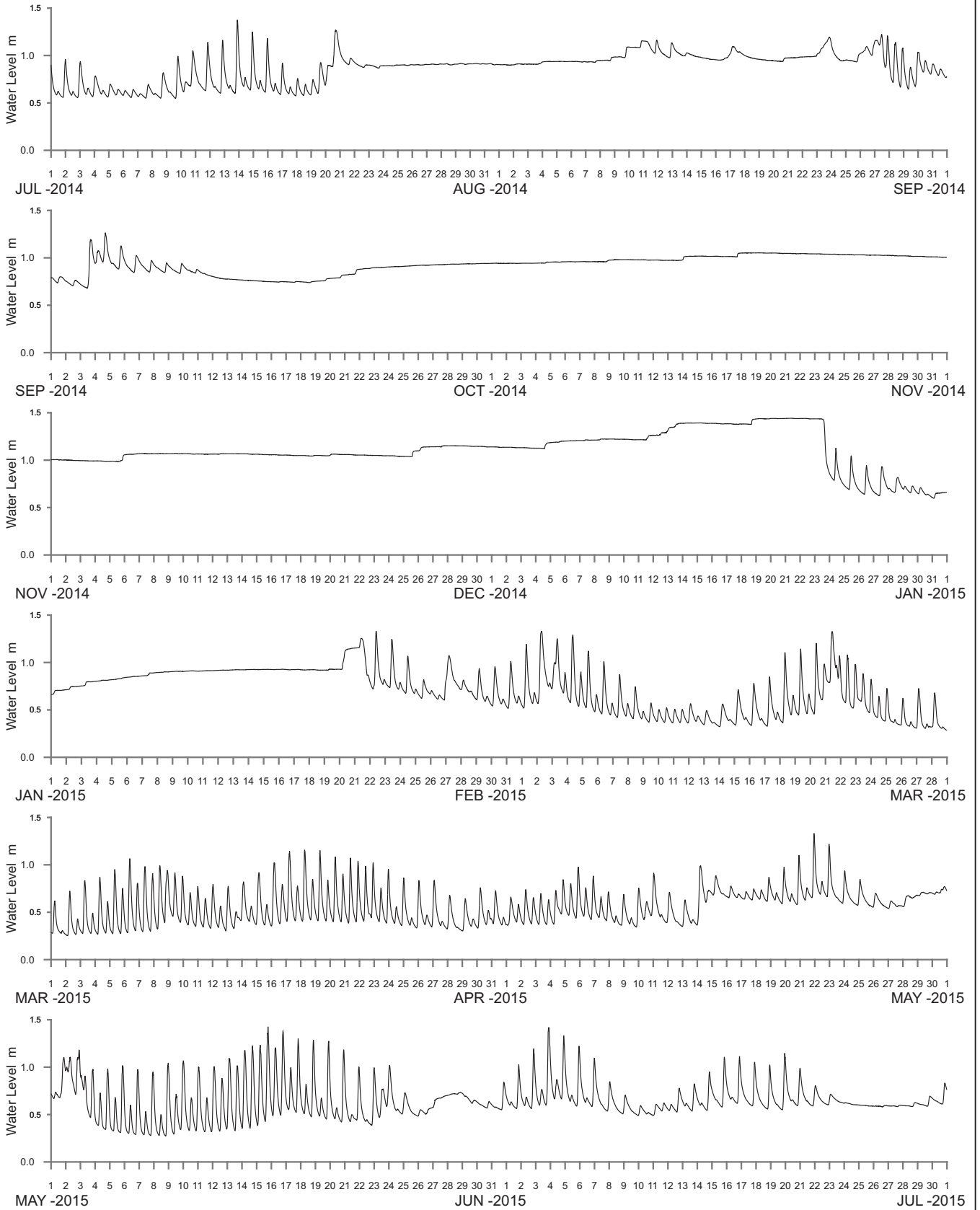
**Public Works**  
Manly Hydraulics Laboratory

**CORINDI CREEK AT RED ROCK**  
2014–2015

MHL  
Report 2383

Figure  
**55**

DRAWING 2383-55



WATER LEVEL REFERENCED TO AUSTRALIAN HEIGHT DATUM

----- DATA LOSS



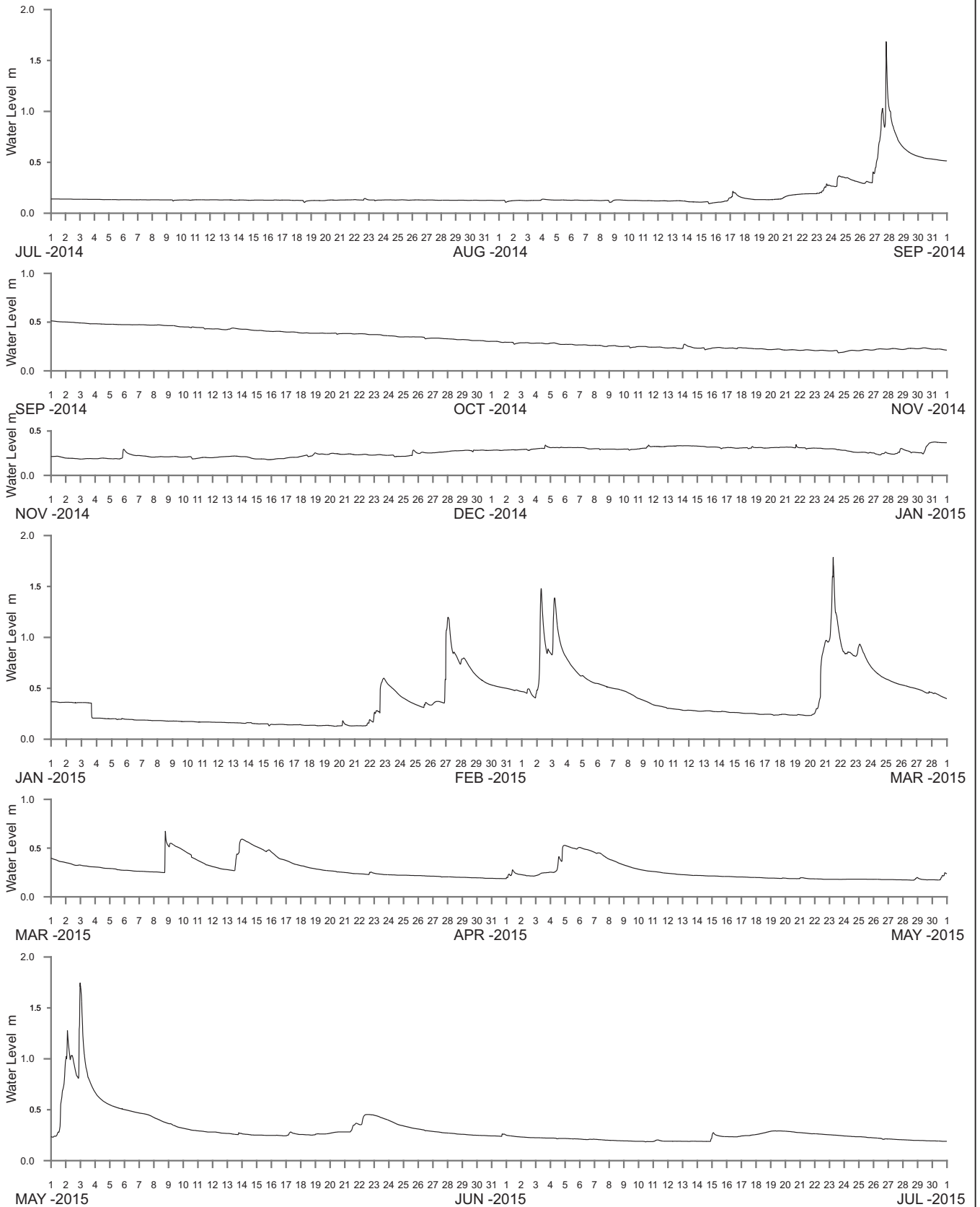
**Public Works**  
Manly Hydraulics Laboratory

**WOOLGOOLGA LAKE AT WOOLGOOLGA LAKE**  
2014-2015

MHL  
Report 2383

Figure  
**56**

DRAWING 2383-56



WATER LEVEL REFERENCED TO CTF OF CONTROL STRUCTURE

----- DATA LOSS



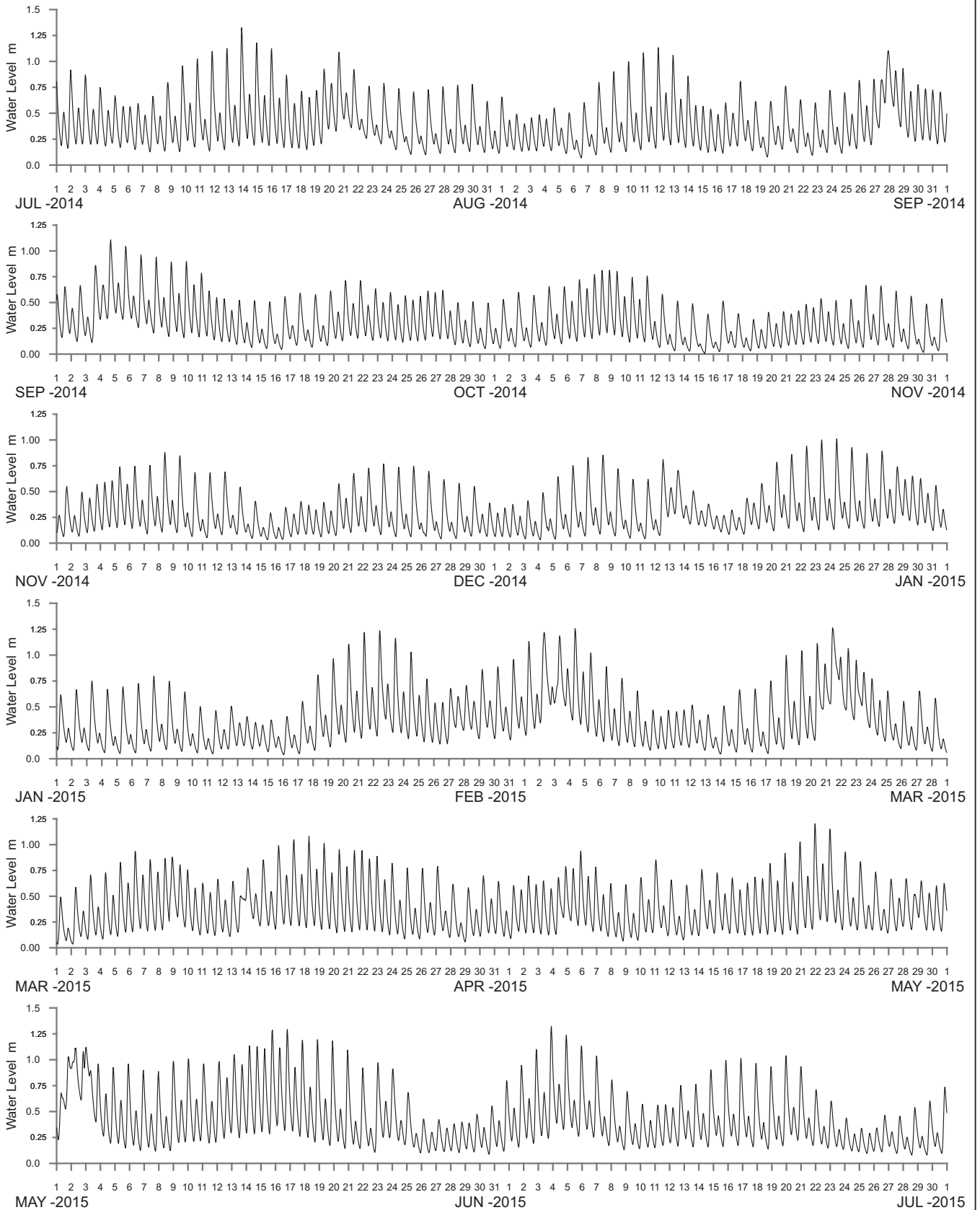
**Public Works**  
Manly Hydraulics Laboratory

**WOOLGOOLGA CREEK AT WOOLGOOLGA**  
2014-2015

MHL  
Report 2383

Figure  
**57**

DRAWING 2383-57



WATER LEVEL REFERENCED TO AUSTRALIAN HEIGHT DATUM

----- DATA LOSS



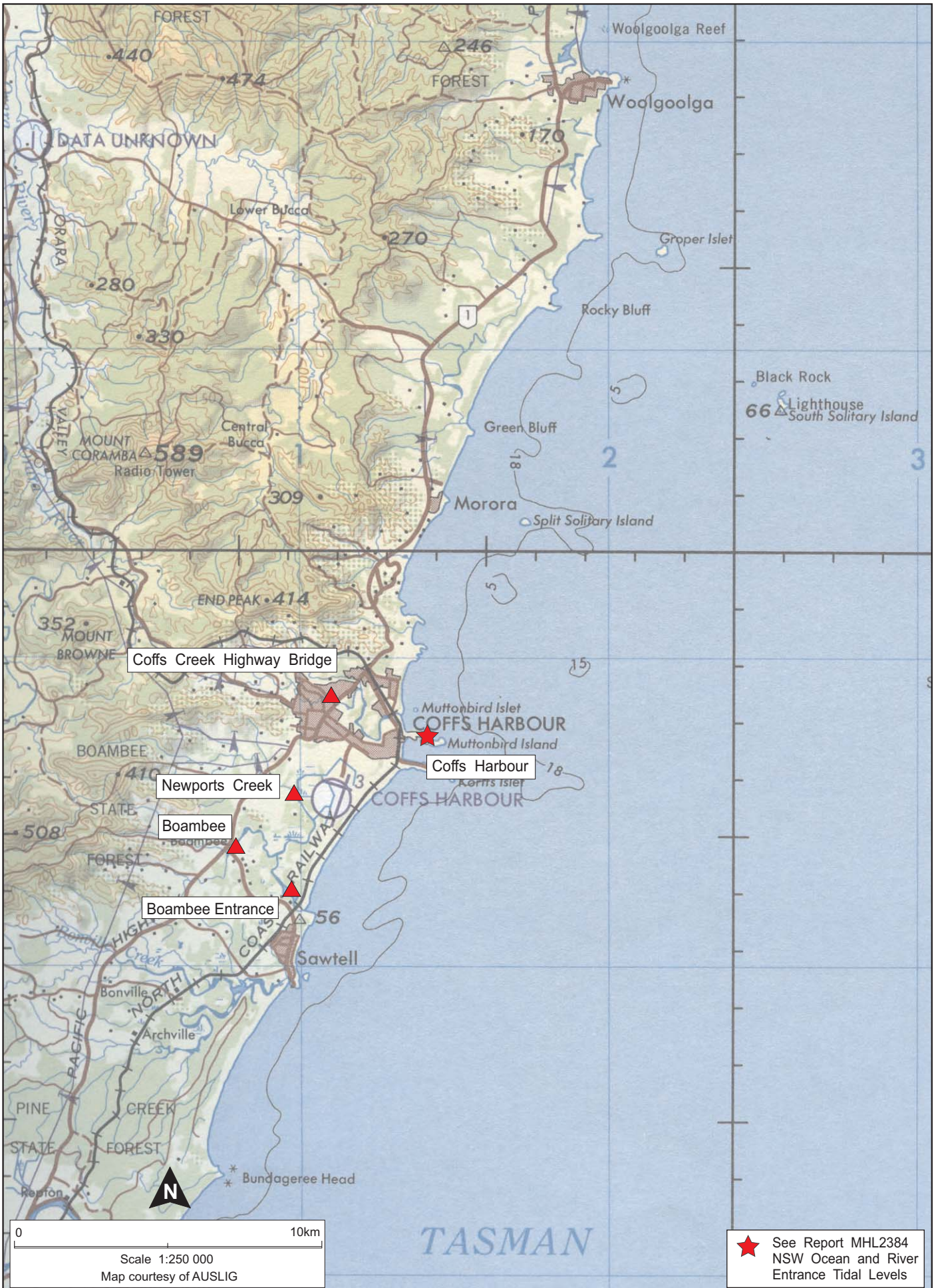
**Public Works**  
Manly Hydraulics Laboratory

**MOONEE CREEK AT MOONEE CREEK**  
2014–2015

MHL  
Report 2383

Figure  
**58**

DRAWING 2383-58



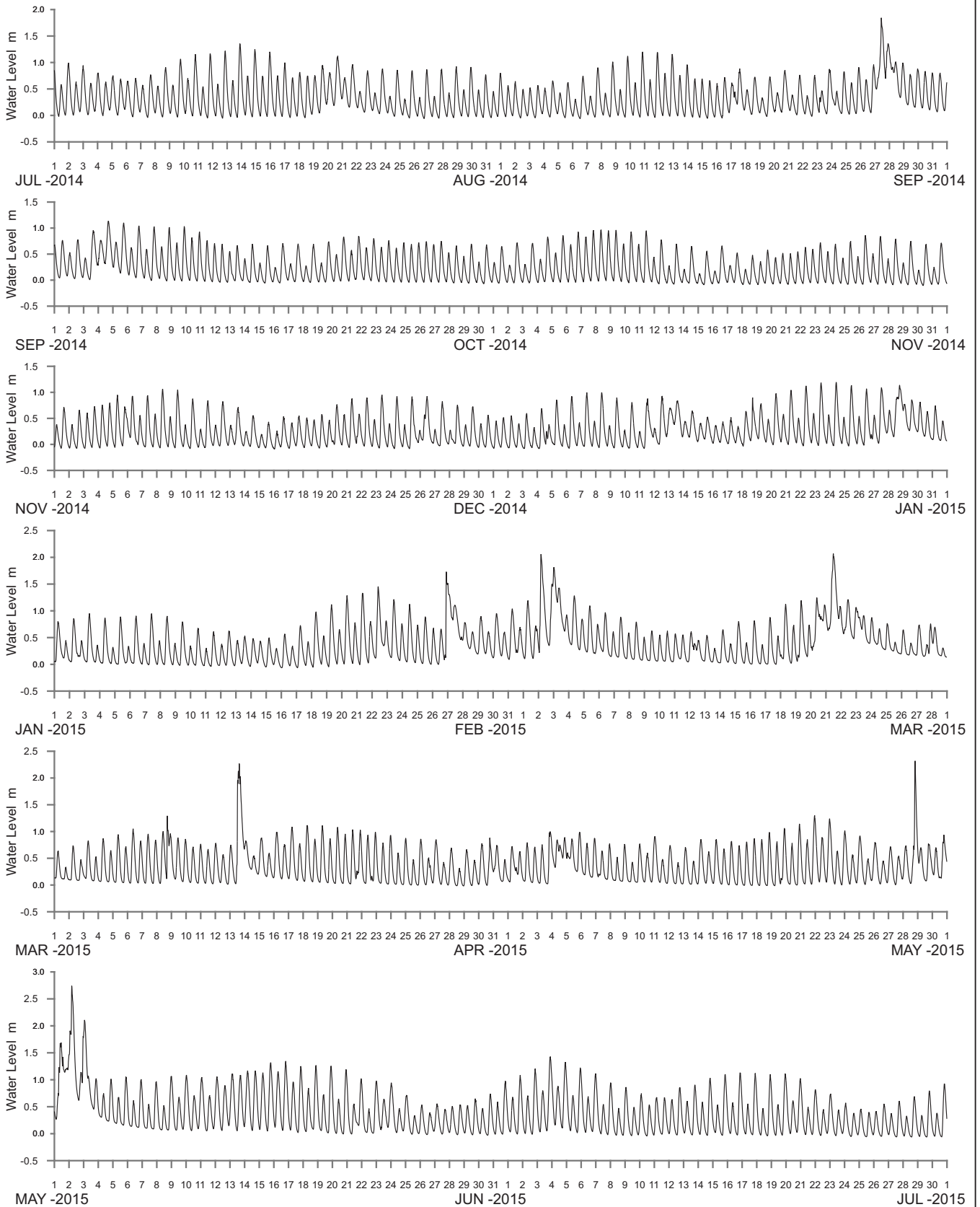
**Public Works**  
Manly Hydraulics Laboratory

**STATION LOCATIONS  
COFFS HARBOUR REGION**

MHL  
Report 2383

Figure  
59

DRAWING 2383-59.cdr



WATER LEVEL REFERENCED TO AUSTRALIAN HEIGHT DATUM

----- DATA LOSS



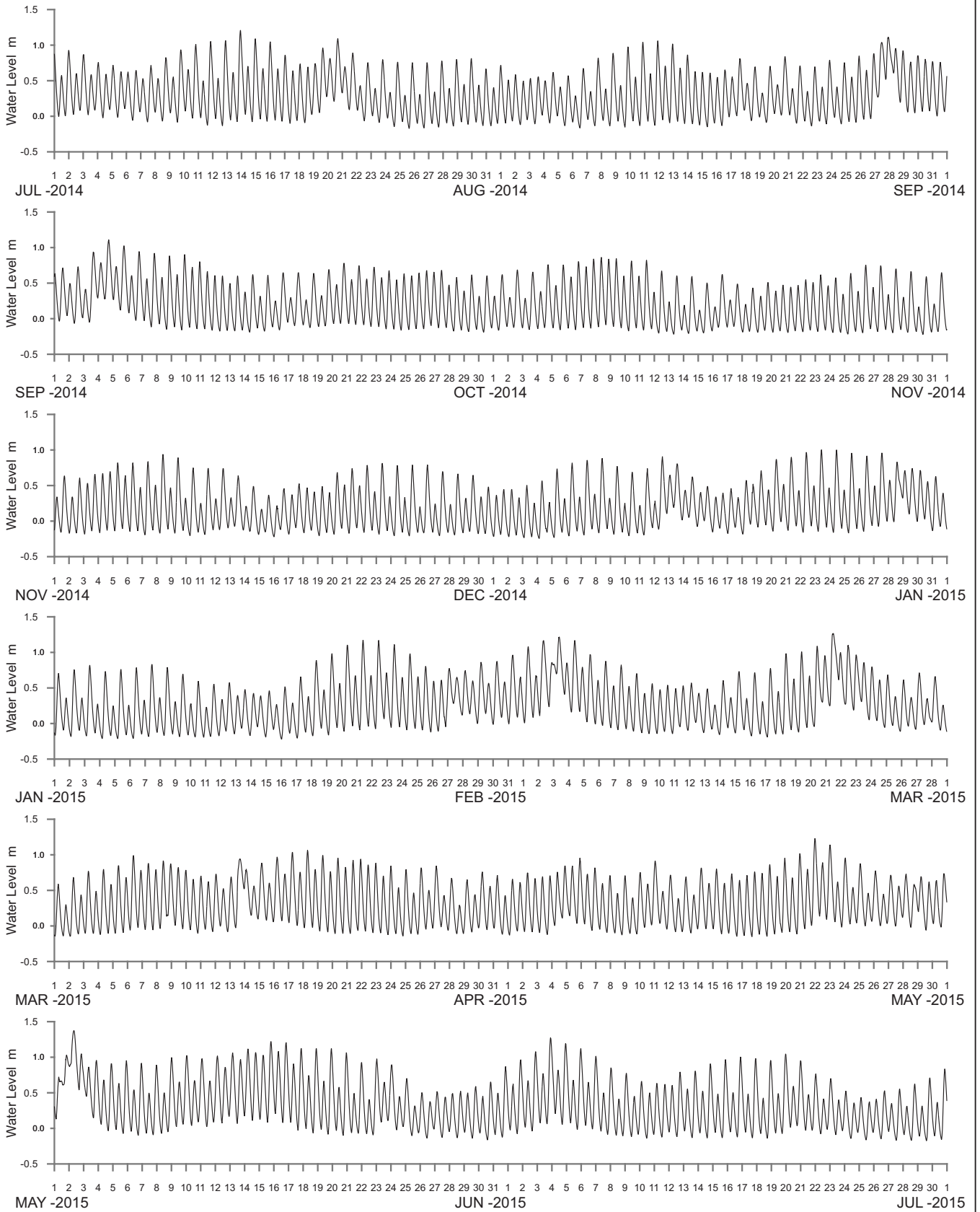
**Public Works**  
Manly Hydraulics Laboratory

**COFFS CREEK AT COFFS CREEK HIGHWAY BRIDGE**  
2014–2015

MHL  
Report 2383

Figure  
60

DRAWING 2383-560



WATER LEVEL REFERENCED TO AUSTRALIAN HEIGHT DATUM

----- DATA LOSS



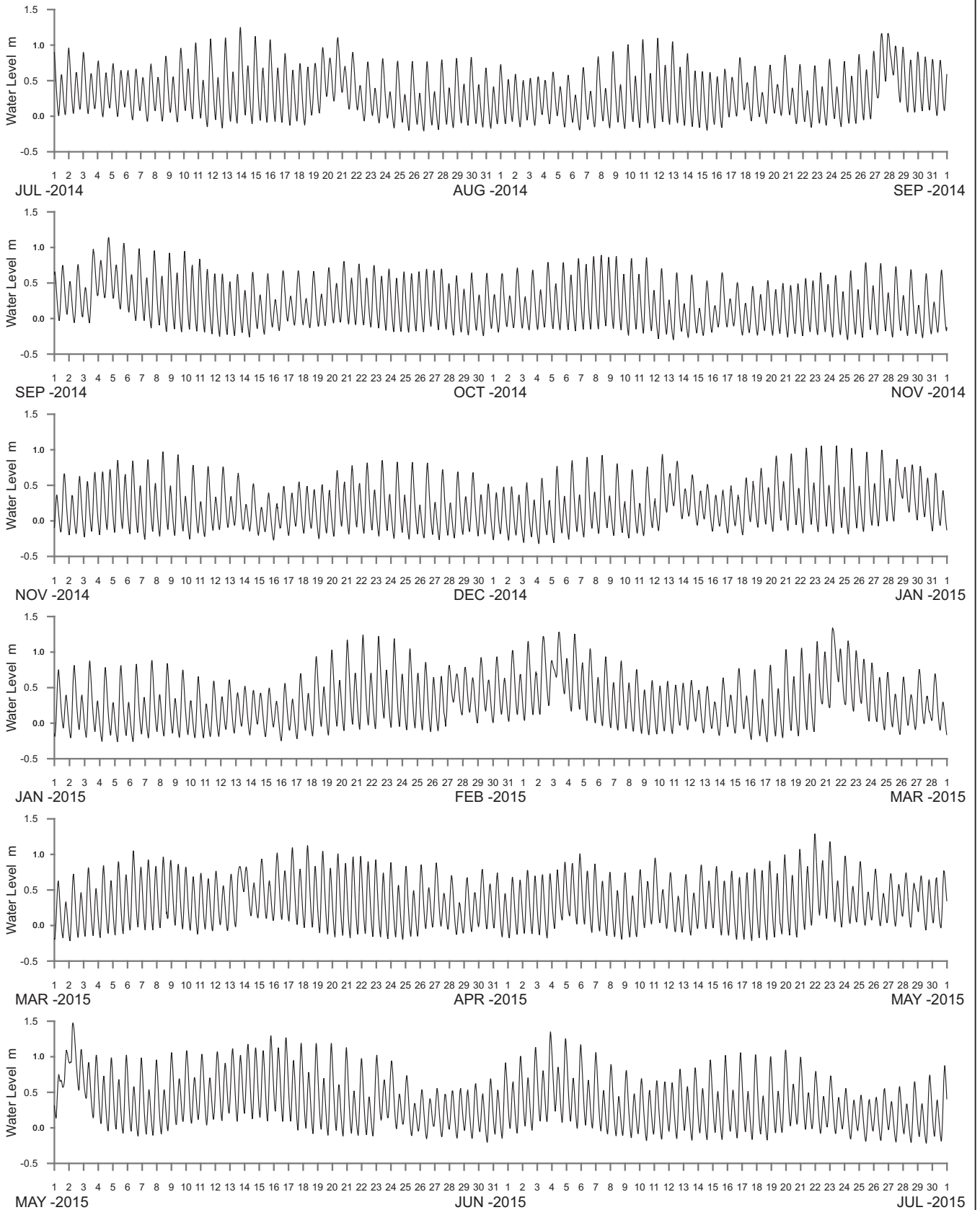
**Public Works**  
Manly Hydraulics Laboratory

**NEWPORTS CREEK AT NEWPORTS CREEK**  
2014–2015

MHL  
Report 2383

Figure  
61

DRAWING 2383-61



WATER LEVEL REFERENCED TO AUSTRALIAN HEIGHT DATUM

----- DATA LOSS



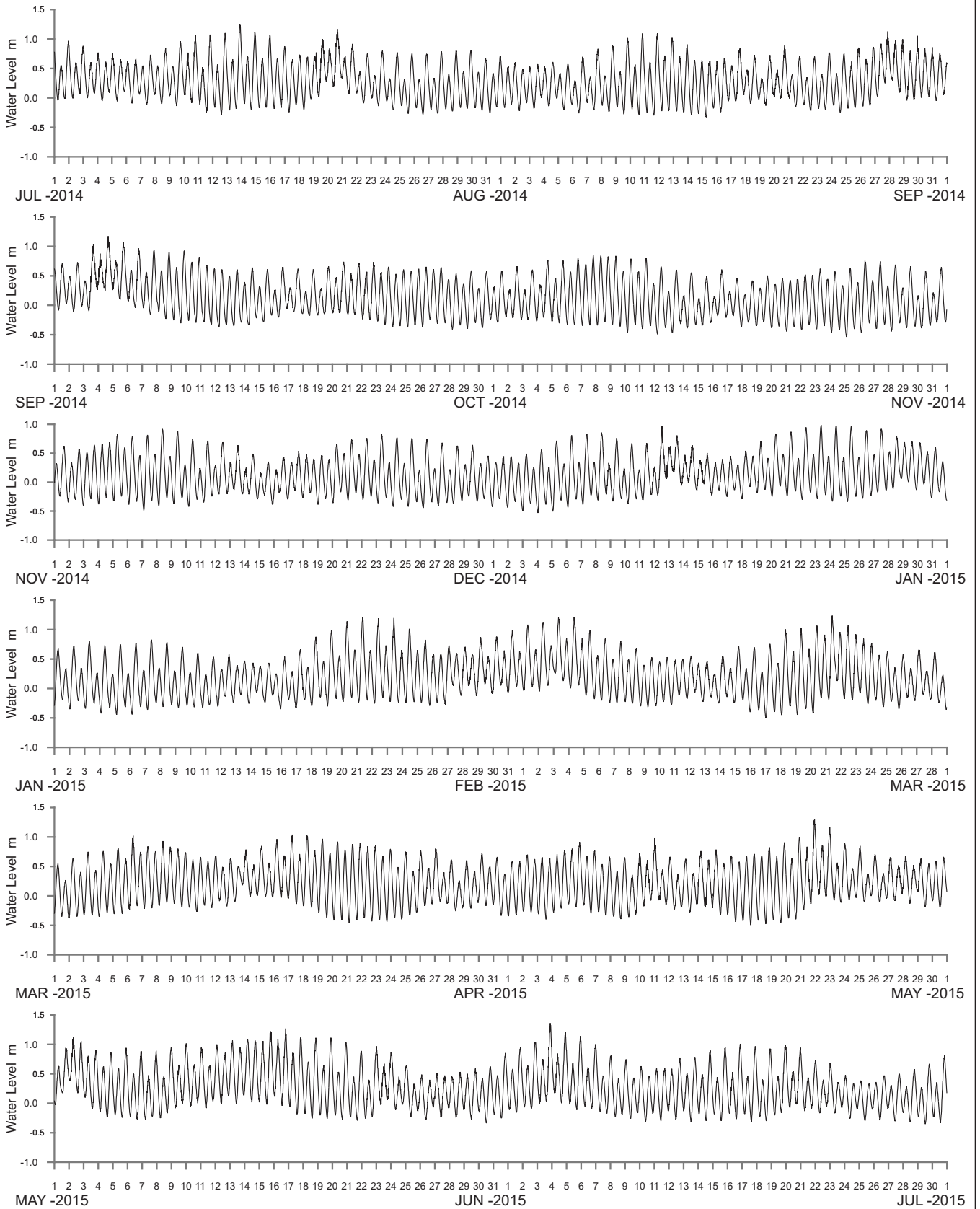
**Public Works**  
Manly Hydraulics Laboratory

**BOAMBEE CREEK AT BOAMBEE**  
2014–2015

MHL  
Report 2383

Figure  
62

DRAWING 2383-62



WATER LEVEL REFERENCED TO AUSTRALIAN HEIGHT DATUM

----- DATA LOSS



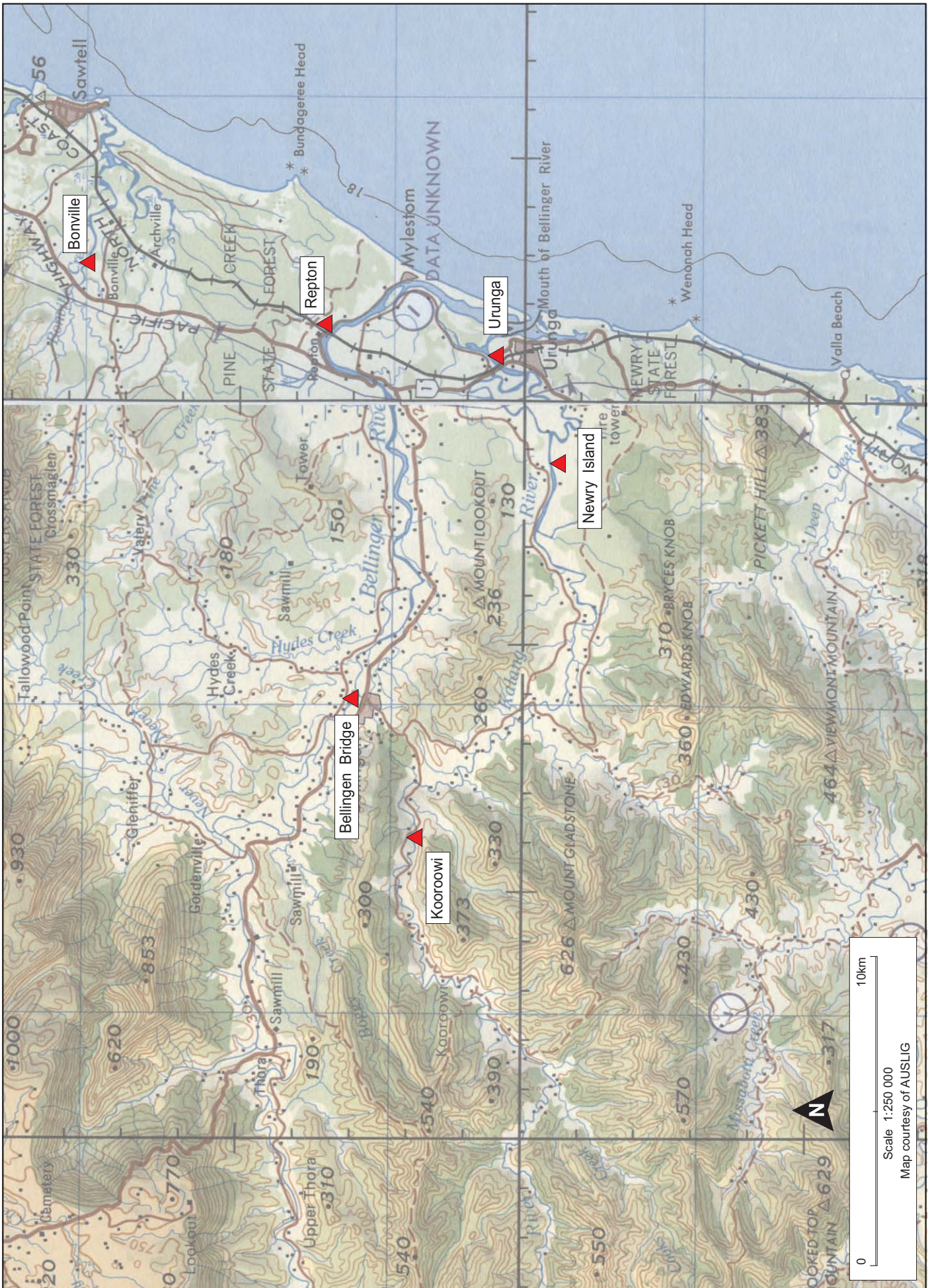
**Public Works**  
Manly Hydraulics Laboratory

**BOAMBEE CREEK AT BOAMBEE ENTRANCE**  
2014–2015

MHL  
Report 2383

Figure  
63

DRAWING 2383-63

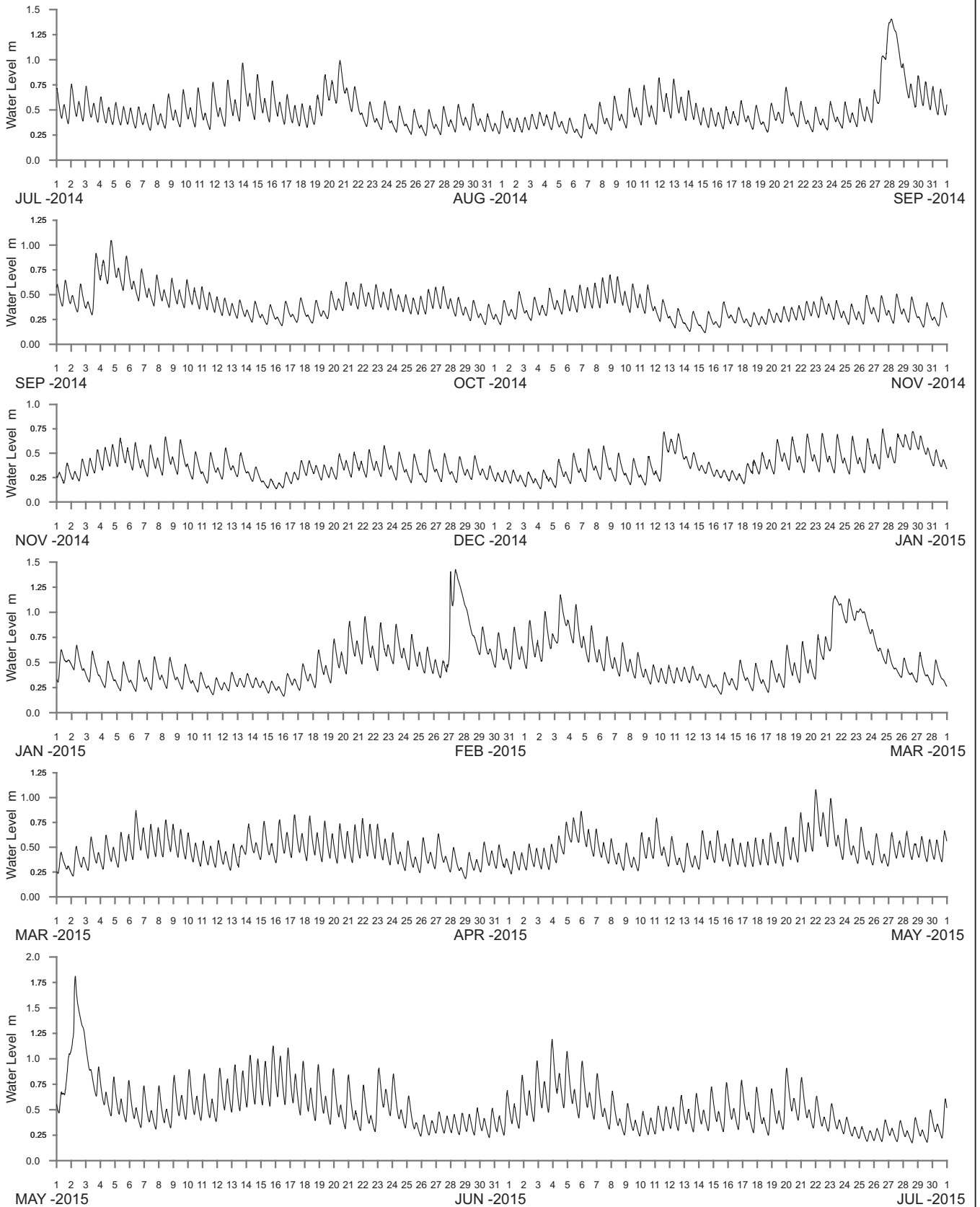


**Public Works**  
Manly Hydraulics Laboratory

**STATION LOCATIONS  
BELLINGER RIVER REGION**

MHL  
Report 2383  
Figure  
**64**

DRAWING 2383-64.cdr



WATER LEVEL REFERENCED TO AUSTRALIAN HEIGHT DATUM

----- DATA LOSS



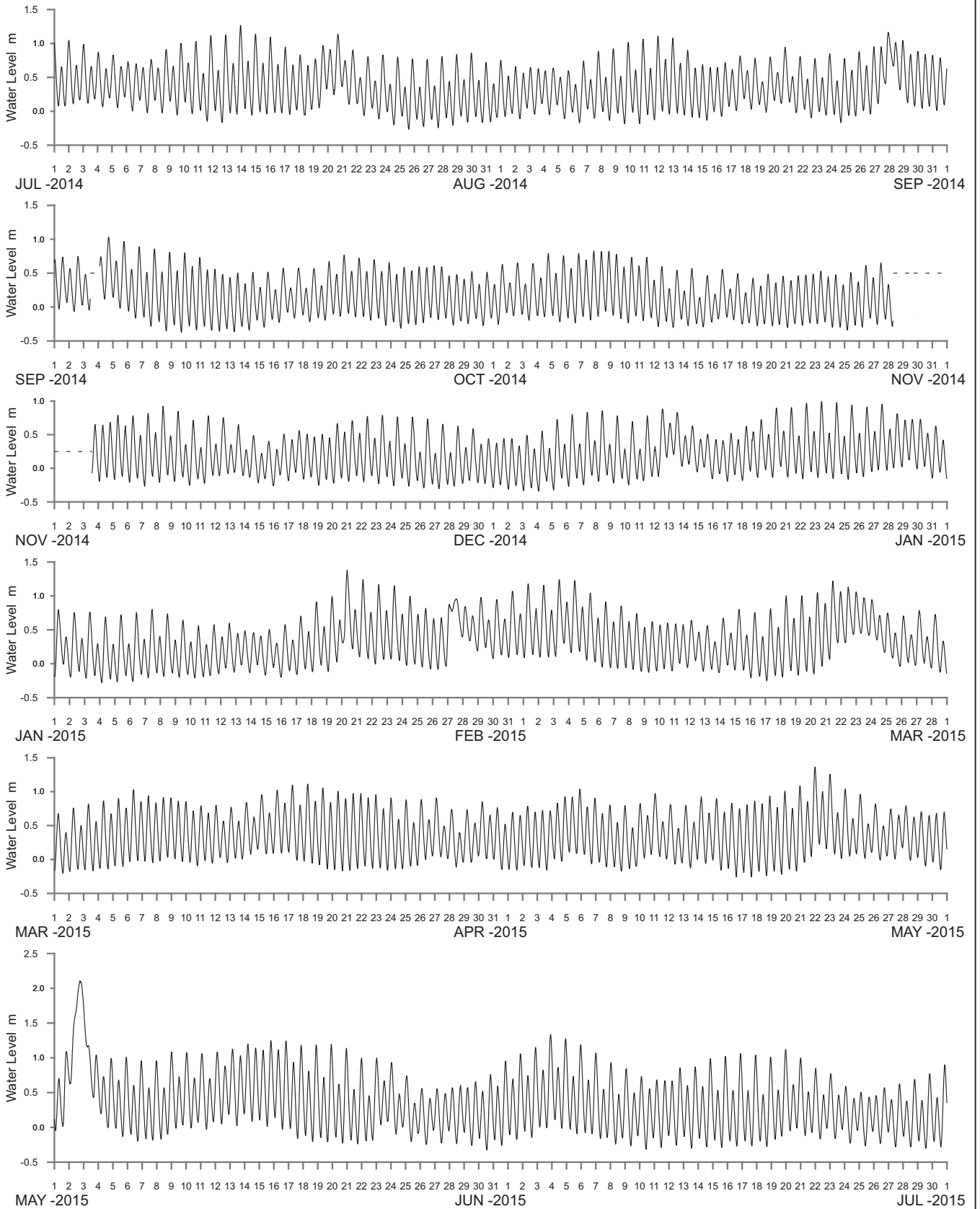
**Public Works**  
Manly Hydraulics Laboratory

**BONVILLE CREEK AT BONVILLE**  
2014–2015

MHL  
Report 2383

Figure  
**65**

DRAWING 2383-65



WATER LEVEL REFERENCED TO AUSTRALIAN HEIGHT DATUM

----- DATA LOSS



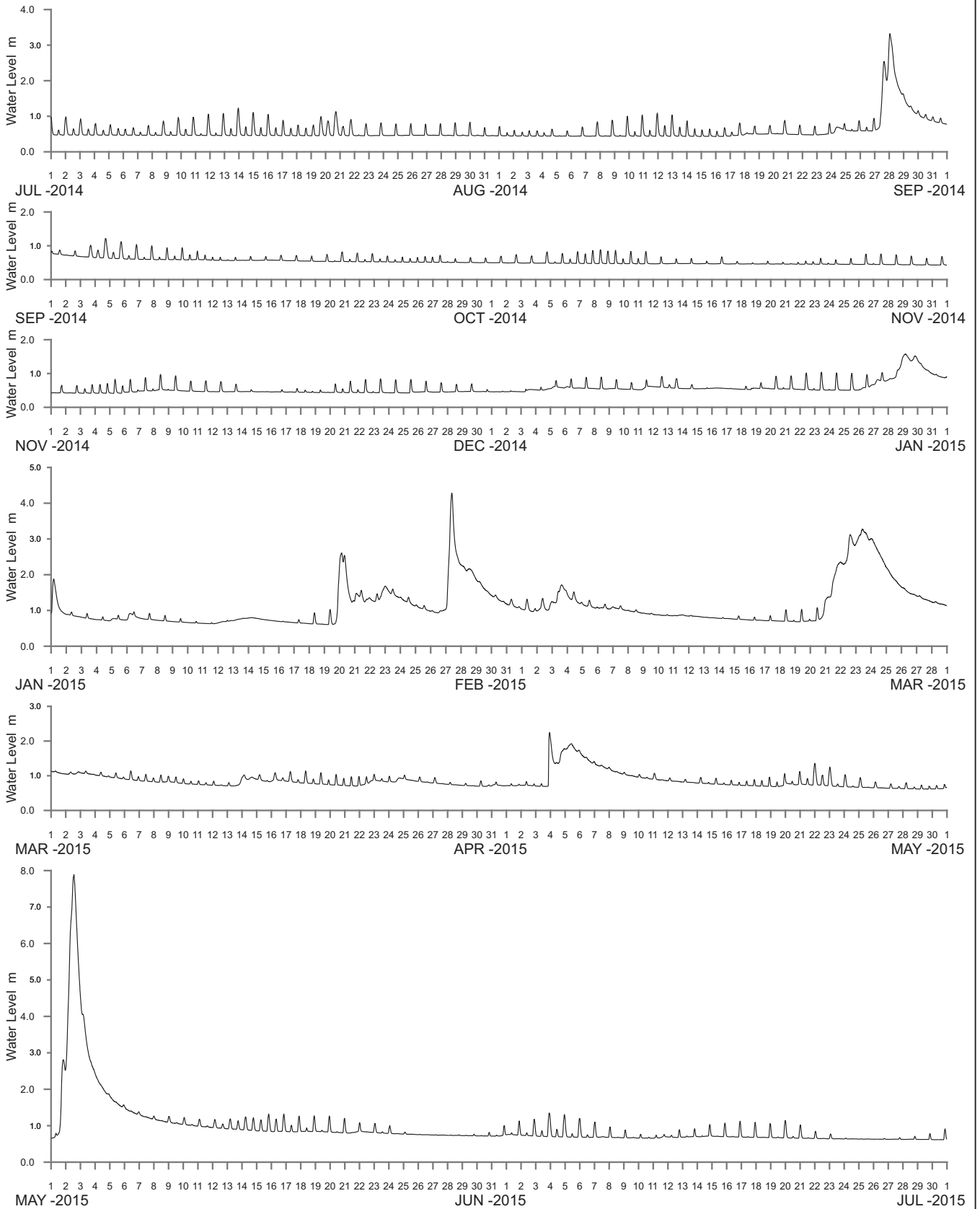
**Public Works**  
Manly Hydraulics Laboratory

**BELLINGER RIVER AT REPTON**  
2014–2015

MHL  
Report 2383

Figure  
**66**

DRAWING 2383-66



WATER LEVEL REFERENCED TO AUSTRALIAN HEIGHT DATUM

----- DATA LOSS



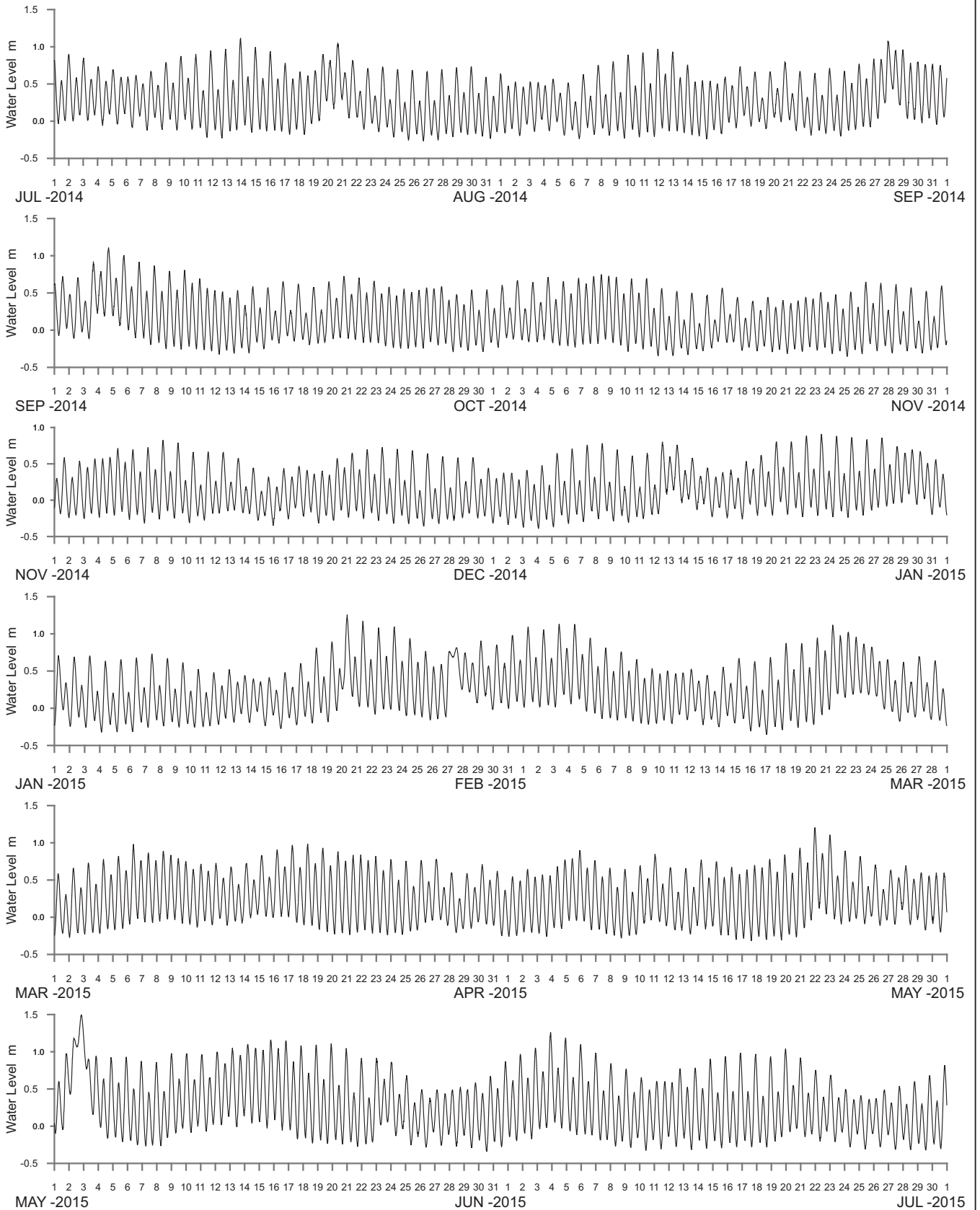
**Public Works**  
 Manly Hydraulics Laboratory

**BELLINGER RIVER AT BELLINGEN BRIDGE**  
 2014-2015

MHL  
 Report 2383

Figure  
 67

DRAWING 2383-67



WATER LEVEL REFERENCED TO AUSTRALIAN HEIGHT DATUM

----- DATA LOSS



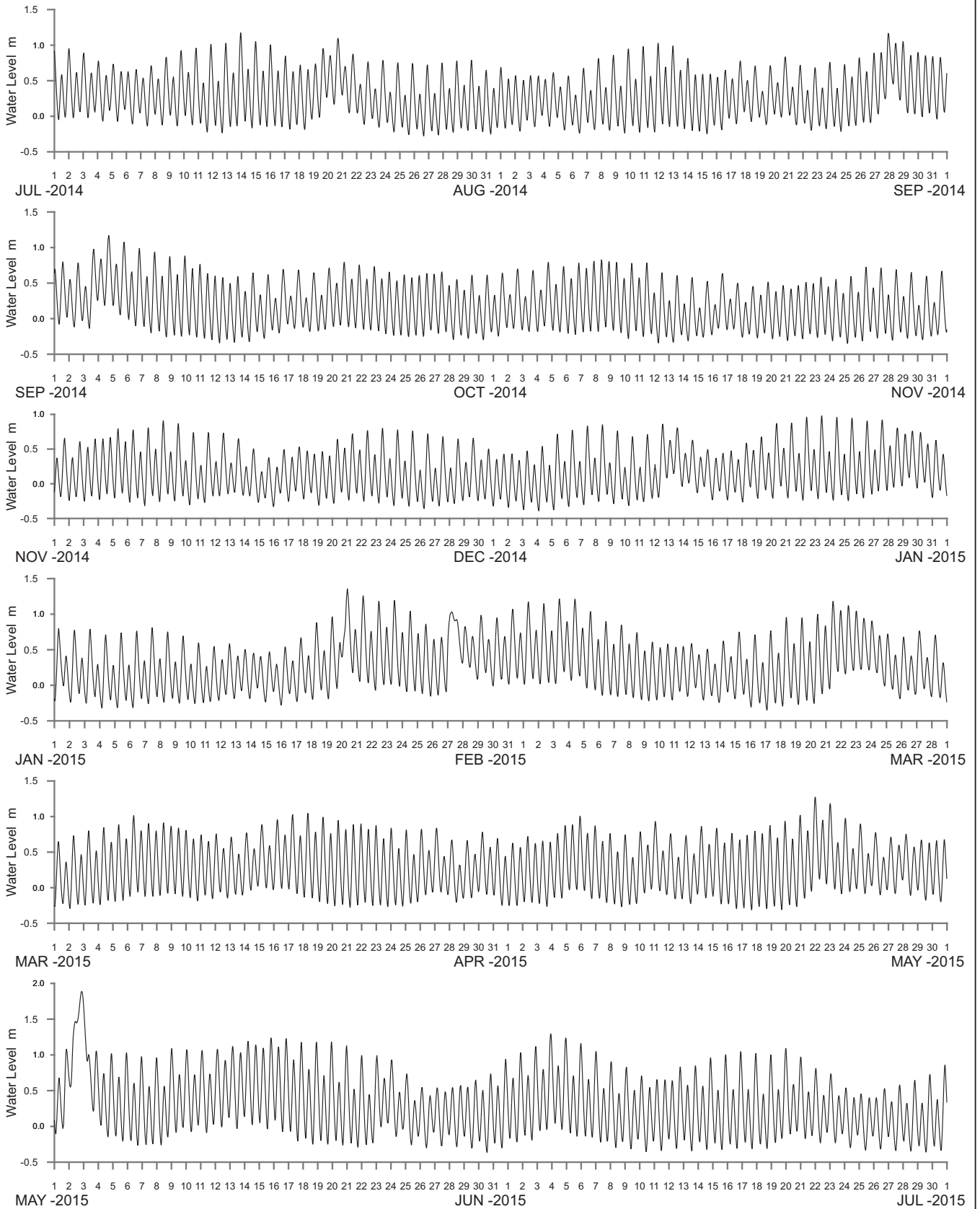
**Public Works**  
Manly Hydraulics Laboratory

**KALANG RIVER AT URUNGA**  
2014–2015

MHL  
Report 2383

Figure  
68

DRAWING 2383-68



WATER LEVEL REFERENCED TO AUSTRALIAN HEIGHT DATUM

----- DATA LOSS



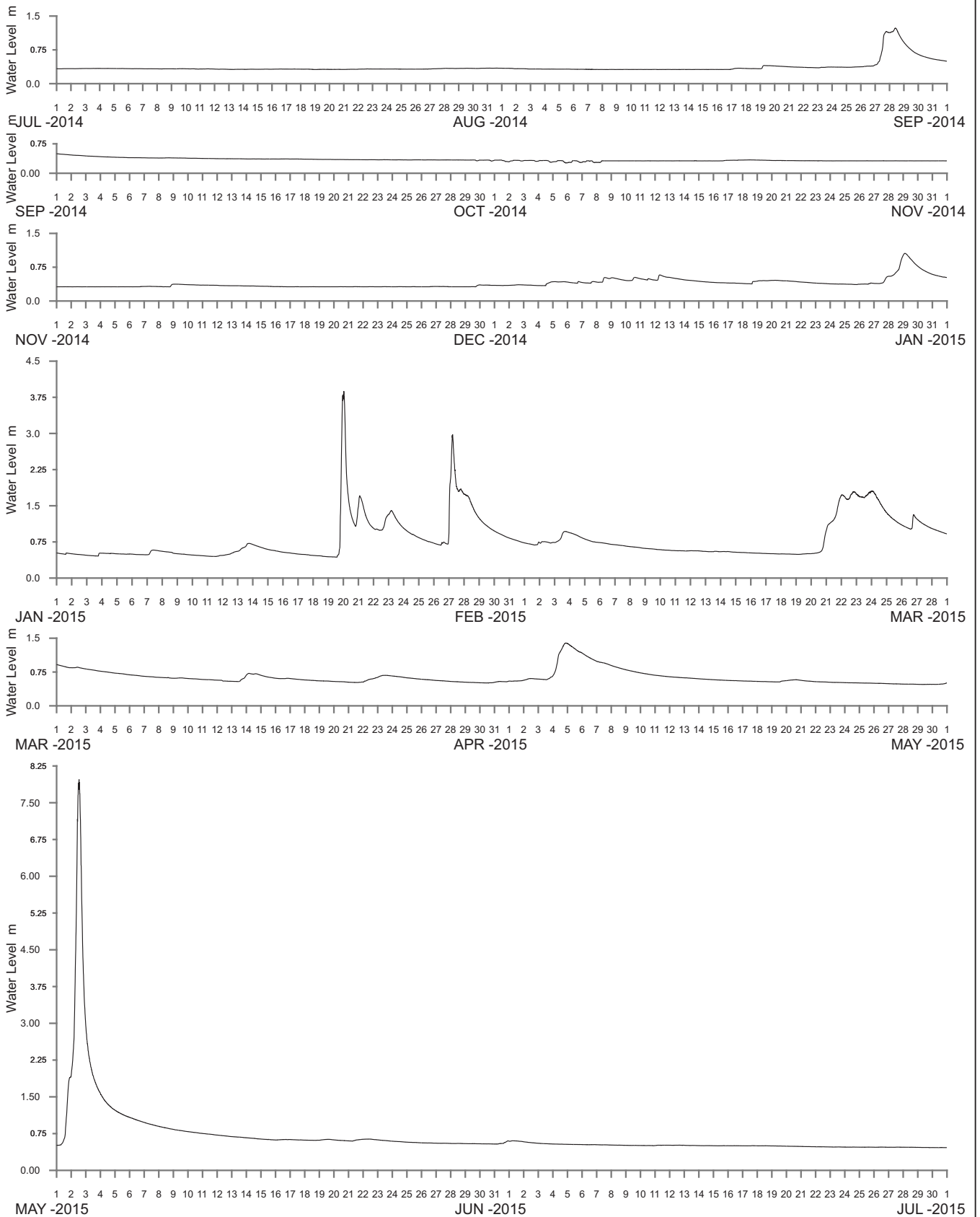
**Public Works**  
Manly Hydraulics Laboratory

**KALANG RIVER AT UPSTREAM NEWRY ISLAND**  
2014–2015

MHL  
Report 2383

Figure  
69

DRAWING 2383-69



WATER LEVEL REFERENCED TO ASSUMED DATUM

----- DATA LOSS



**Public Works**  
Manly Hydraulics Laboratory

**KALANG RIVER AT KOOROOWI**  
2014-2015

MHL  
Report 2383

Figure  
70

DRAWING 2383-70



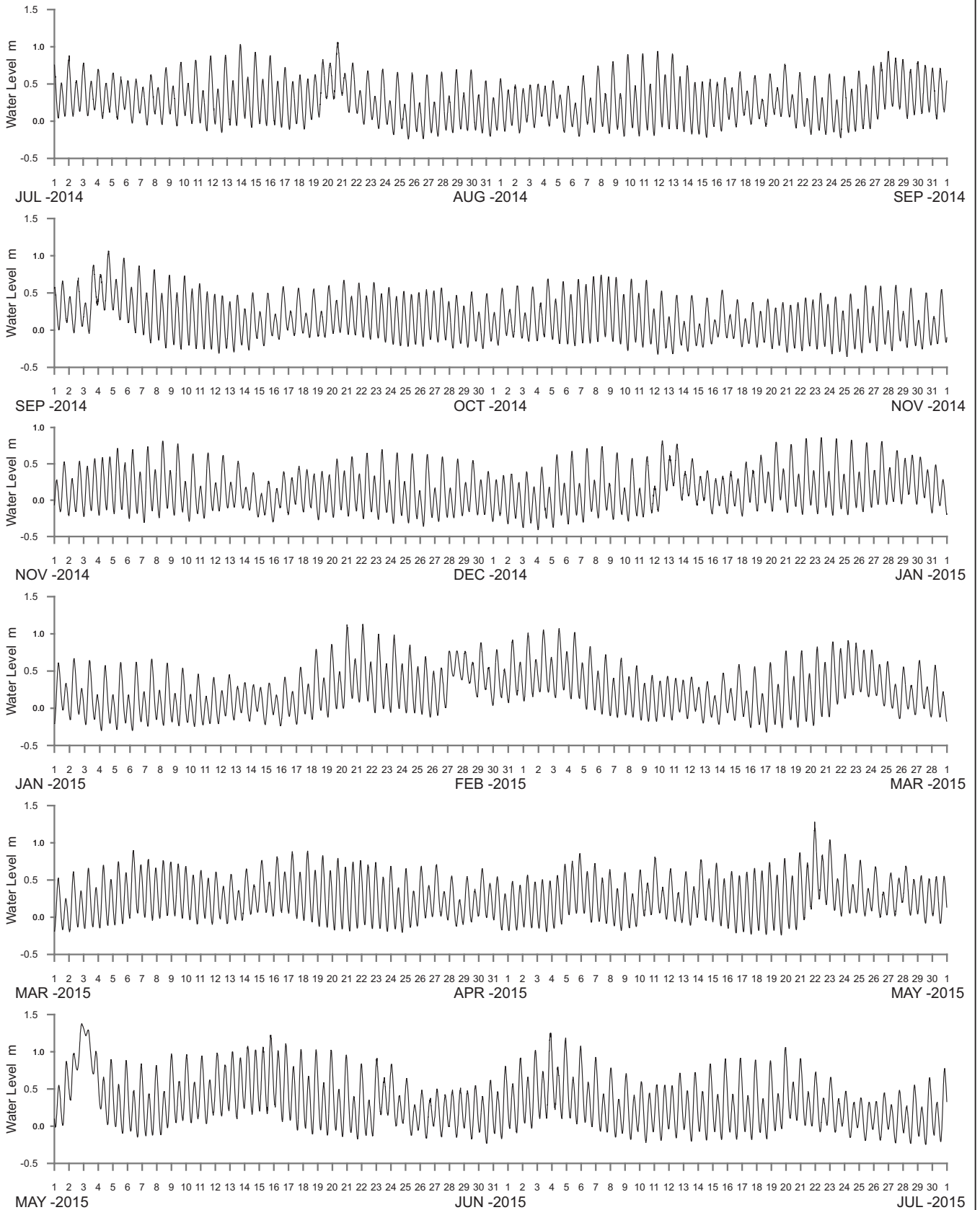
**Public Works**  
Manly Hydraulics Laboratory

**STATION LOCATIONS  
NAMBUCCA RIVER REGION**

MHL  
Report 2383  
**Figure  
71**

DRAWING 2383-71.cdr





WATER LEVEL REFERENCED TO AUSTRALIAN HEIGHT DATUM

----- DATA LOSS



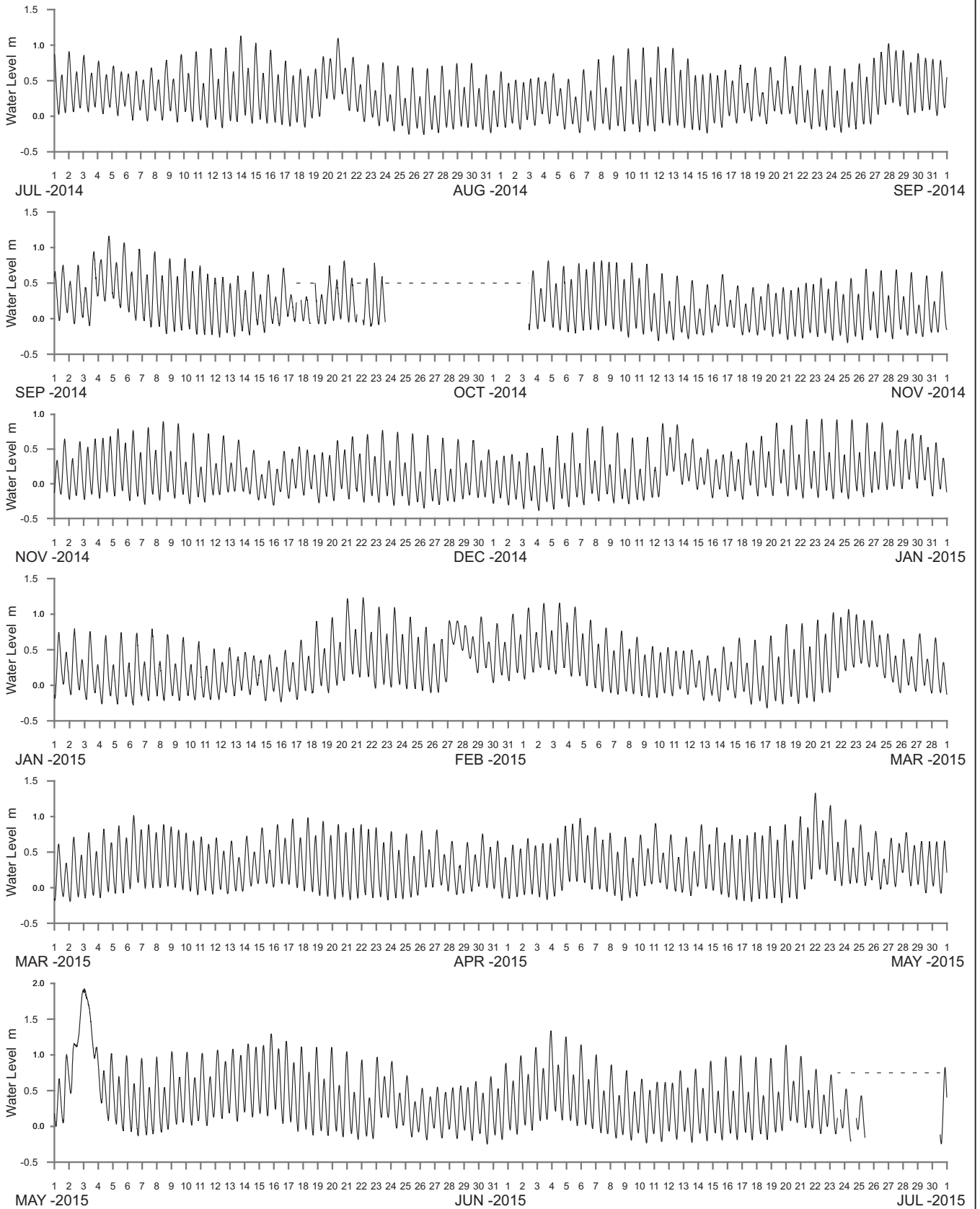
**Public Works**  
Manly Hydraulics Laboratory

NAMBUCCA RIVER AT STUARTS ISLAND DOWNSTREAM  
2014–2015

MHL  
Report 2383

Figure  
73

DRAWING 2383-73



WATER LEVEL REFERENCED TO AUSTRALIAN HEIGHT DATUM

----- DATA LOSS



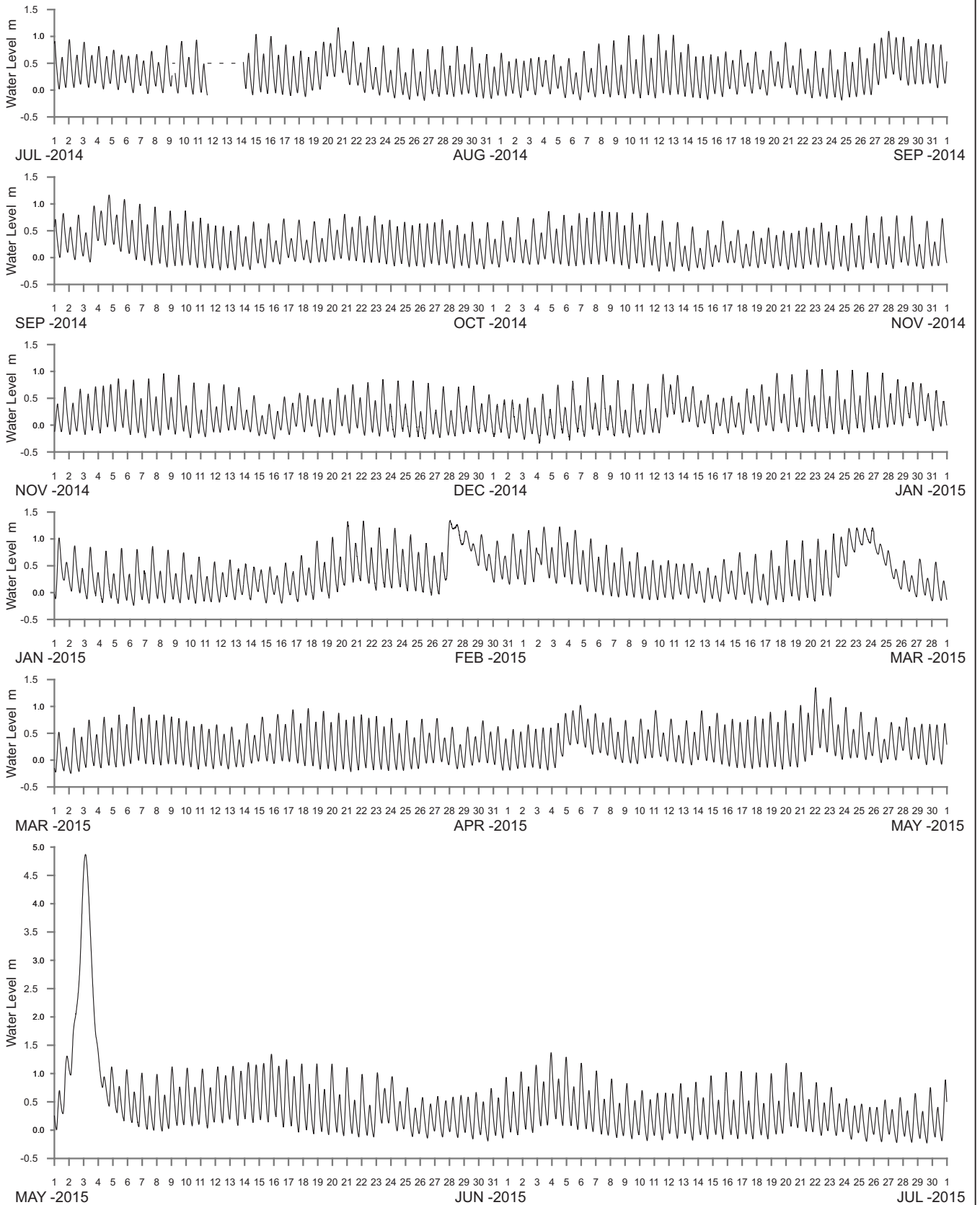
**Public Works**  
Manly Hydraulics Laboratory

NAMBUCCA RIVER AT MACKSVILLE  
2014–2015

MHL  
Report 2383

Figure  
74

DRAWING 2383-74



WATER LEVEL REFERENCED TO AUSTRALIAN HEIGHT DATUM

----- DATA LOSS



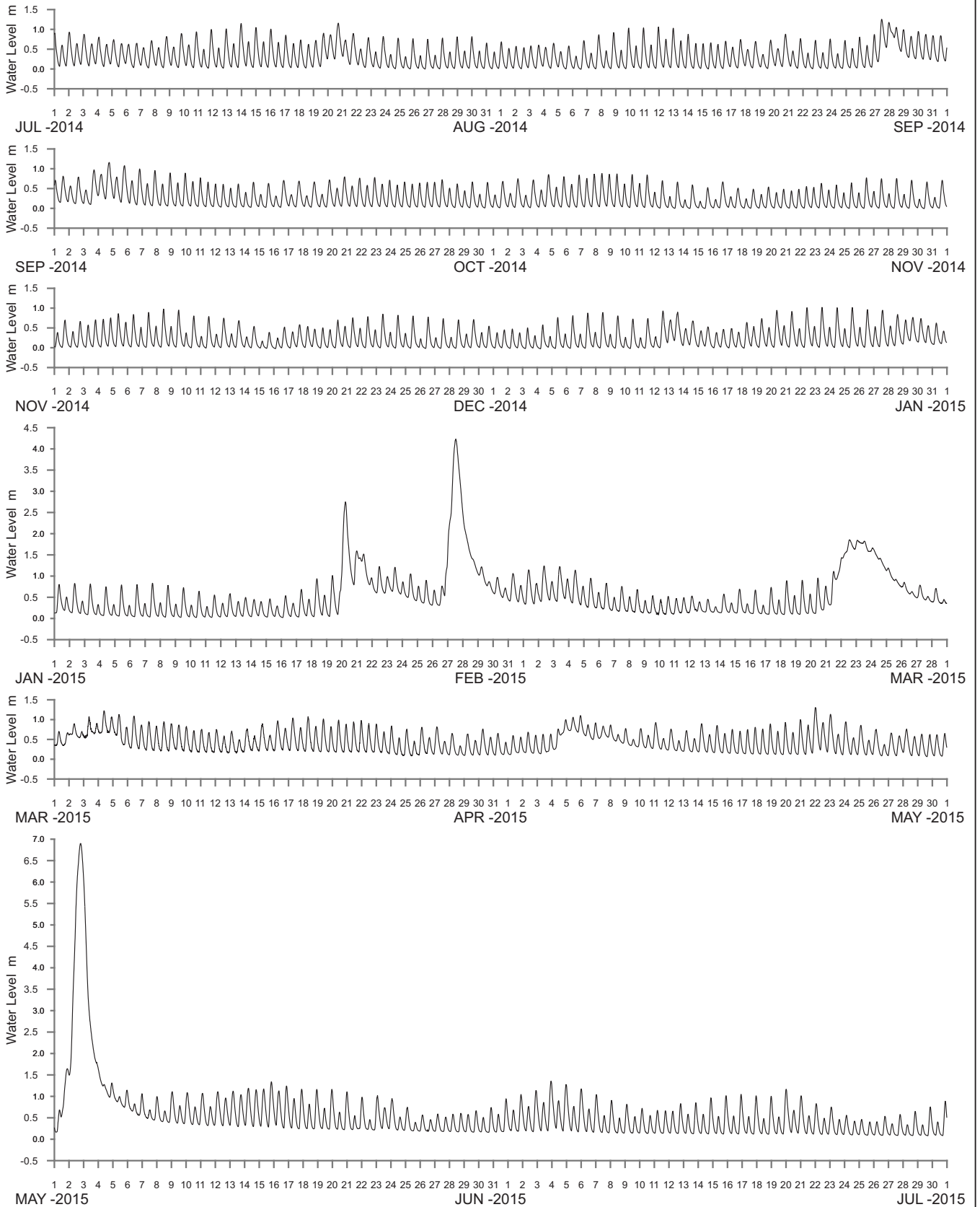
**Public Works**  
Manly Hydraulics Laboratory

**NAMBUCCA RIVER AT UTUNGUN**  
2014–2015

MHL  
Report 2383

Figure  
**75**

DRAWING 2383-75



WATER LEVEL REFERENCED TO ASSUMED DATUM

----- DATA LOSS



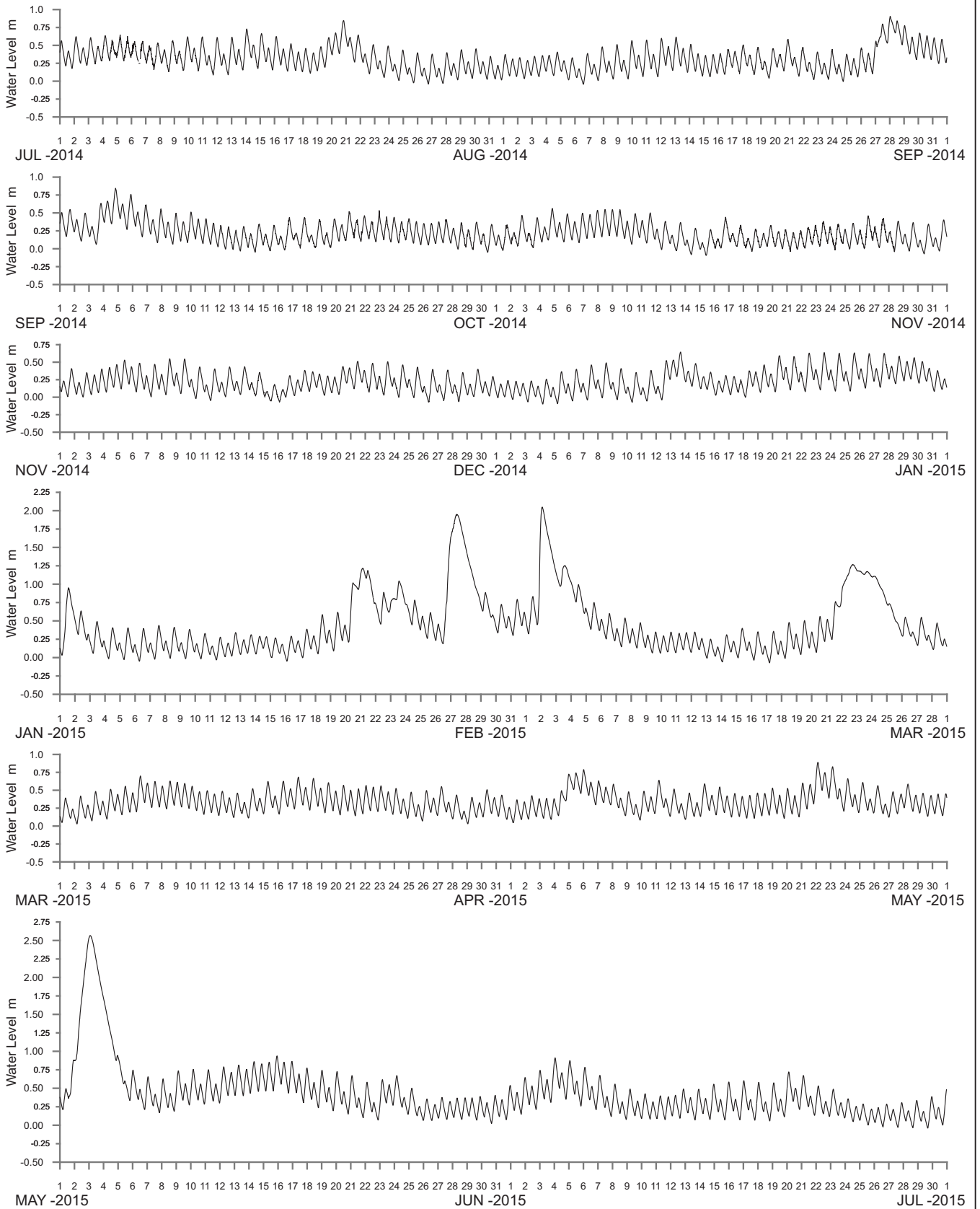
**Public Works**  
Manly Hydraulics Laboratory

**NAMBUCCA RIVER AT BOWRAVILLE DOWNSTREAM**  
2014–2015

MHL  
Report 2383

Figure  
76

DRAWING 2383-76



WATER LEVEL REFERENCED TO AUSTRALIAN HEIGHT DATUM

----- DATA LOSS



**Public Works**  
Manly Hydraulics Laboratory

**WARRELL CREEK AT WARRELL CREEK**  
2014-2015

MHL  
Report 2383

Figure  
77

DRAWING 2383-77



0 10km  
 Scale 1:250 000  
 Map courtesy of AUSLIG

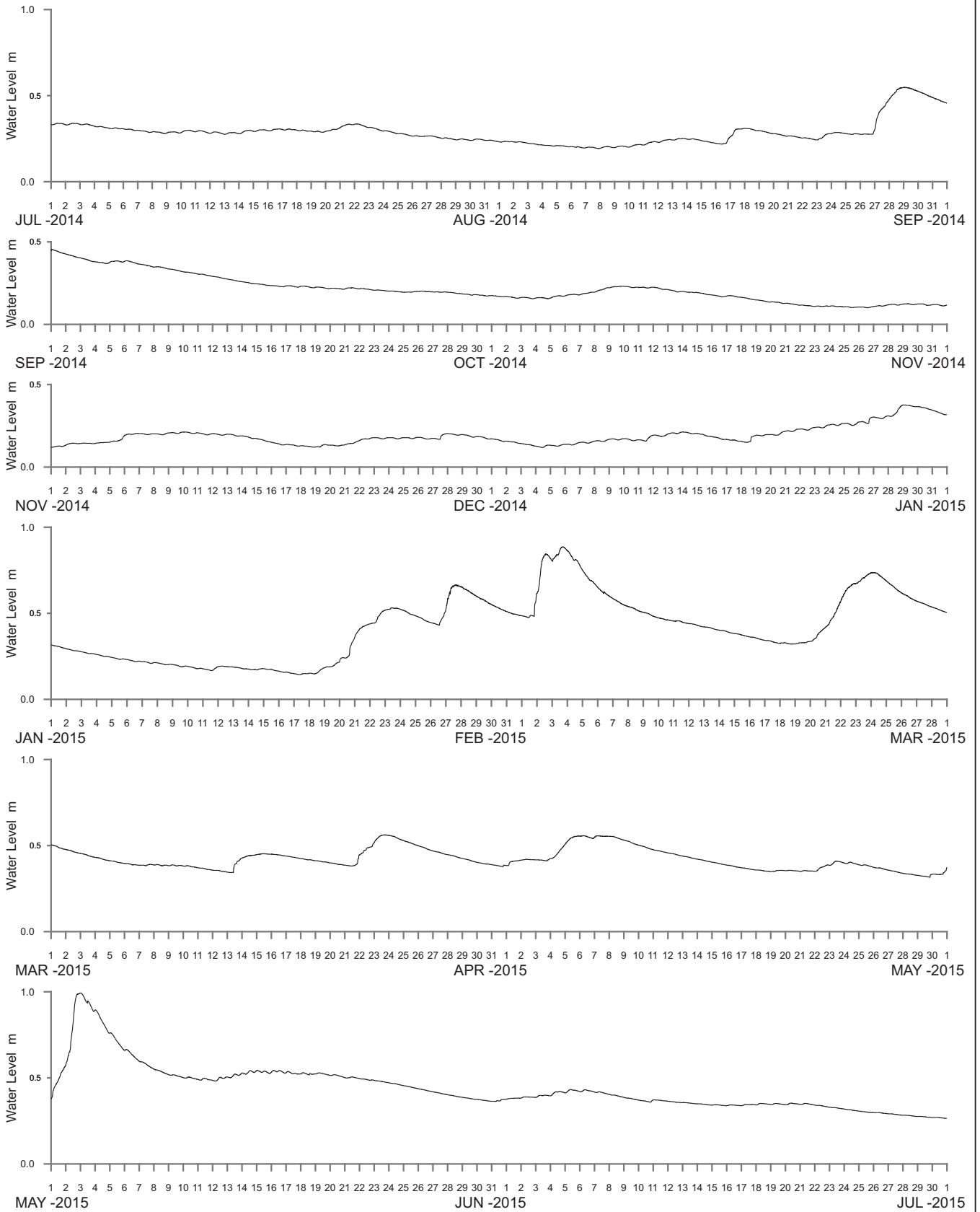


**Public Works**  
 Manly Hydraulics Laboratory

**STATION LOCATIONS  
 MACLEAY RIVER REGION**

MHL  
 Report 2383  
 Figure  
 78

DRAWING 2383-78.cdr



WATER LEVEL REFERENCED TO AUSTRALIAN HEIGHT DATUM

----- DATA LOSS



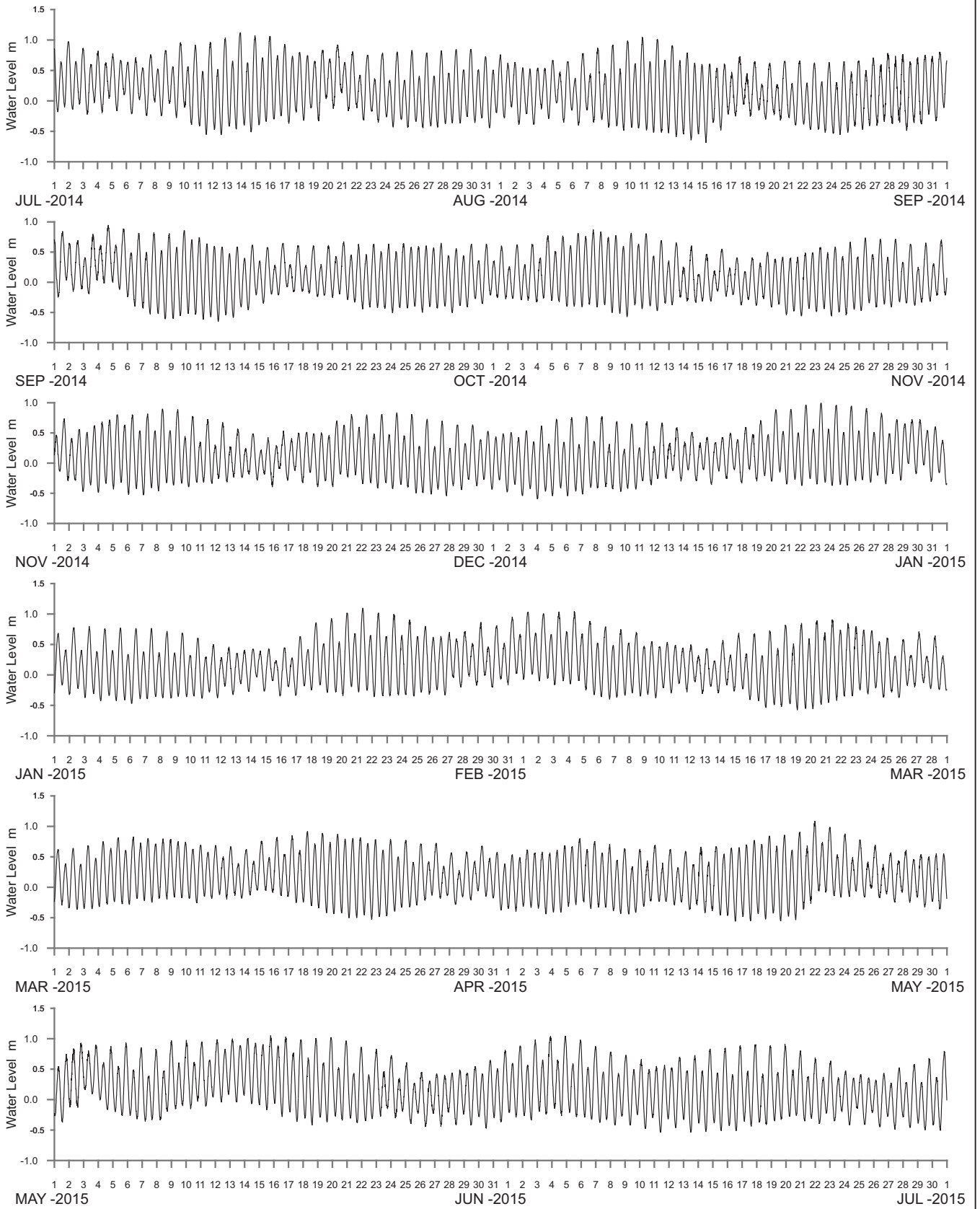
**Public Works**  
Manly Hydraulics Laboratory

**BORIRGALA CREEK AT BORIRGALA CREEK**  
2014–2015

MHL  
Report 2383

Figure  
79

DRAWING 2383-79



WATER LEVEL REFERENCED TO AUSTRALIAN HEIGHT DATUM

----- DATA LOSS



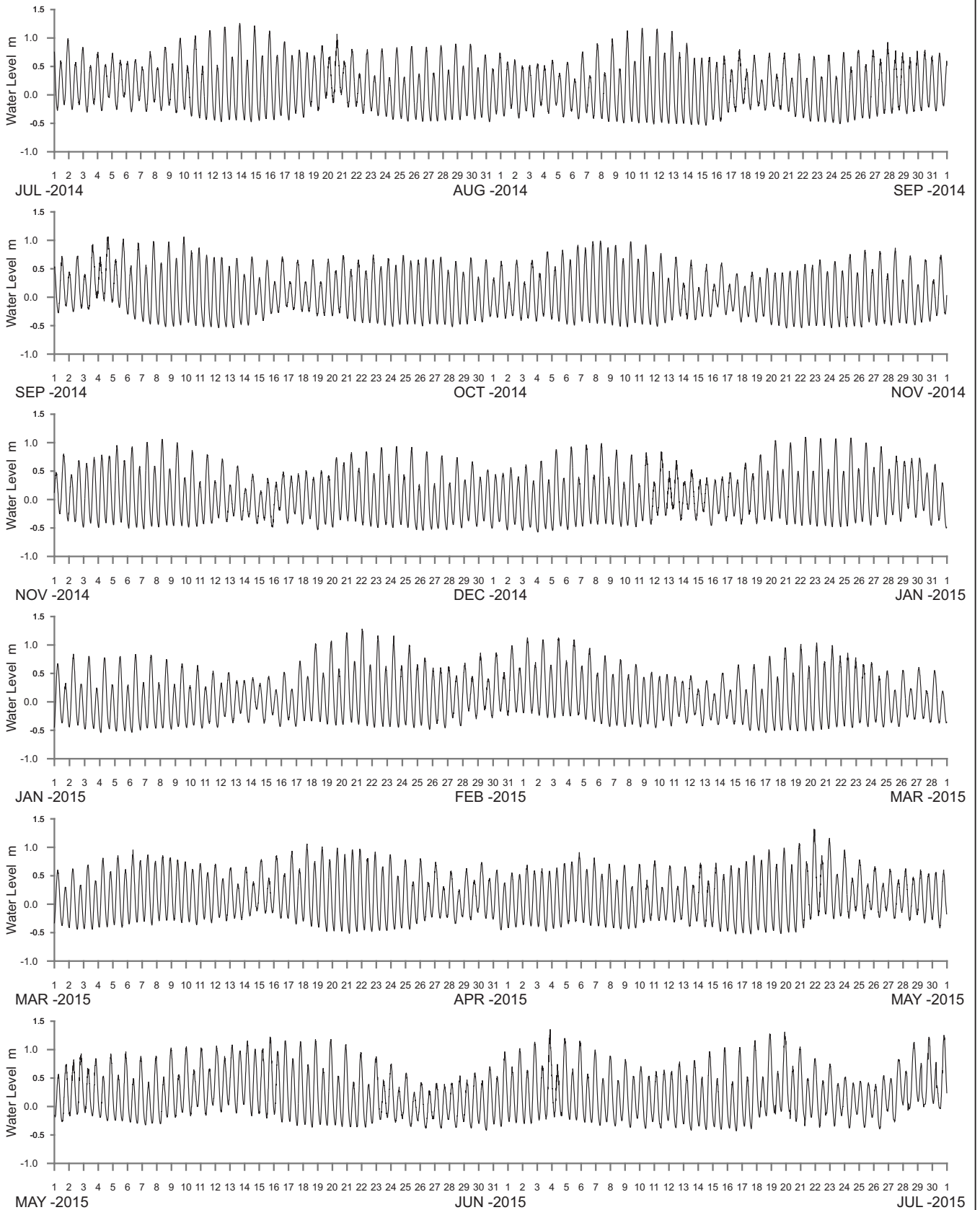
**Public Works**  
Manly Hydraulics Laboratory

**MACLEAY RIVER AT SOUTH WEST ROCKS  
2014–2015**

MHL  
Report 2383

Figure  
**80**

DRAWING 2383-80



WATER LEVEL REFERENCED TO AUSTRALIAN HEIGHT DATUM

----- DATA LOSS



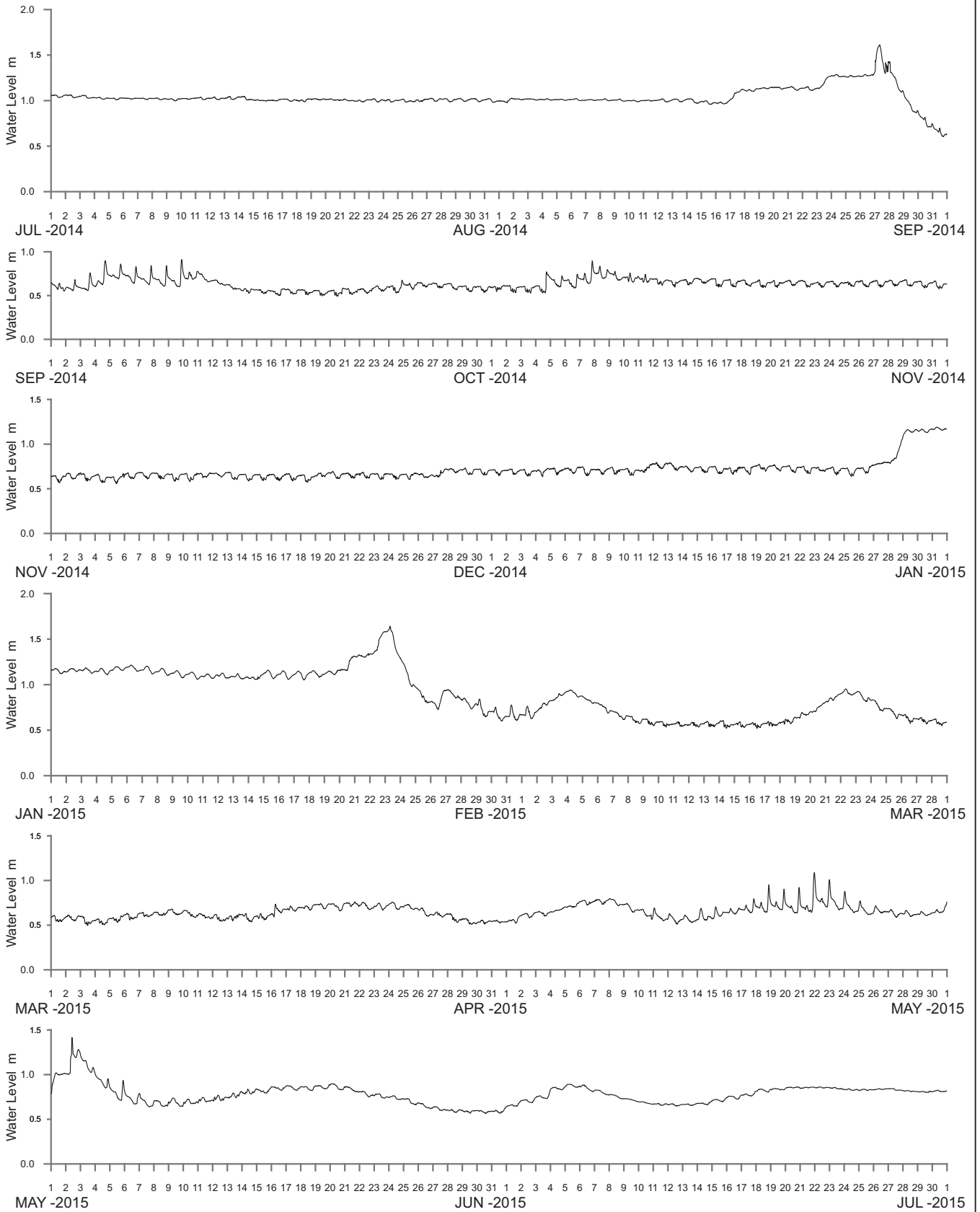
**Public Works**  
Manly Hydraulics Laboratory

**KOROGORO CREEK AT HAT HEAD**  
2014–2015

MHL  
Report 2383

Figure  
81

DRAWING 2383-81



WATER LEVEL REFERENCED TO AUSTRALIAN HEIGHT DATUM

----- DATA LOSS



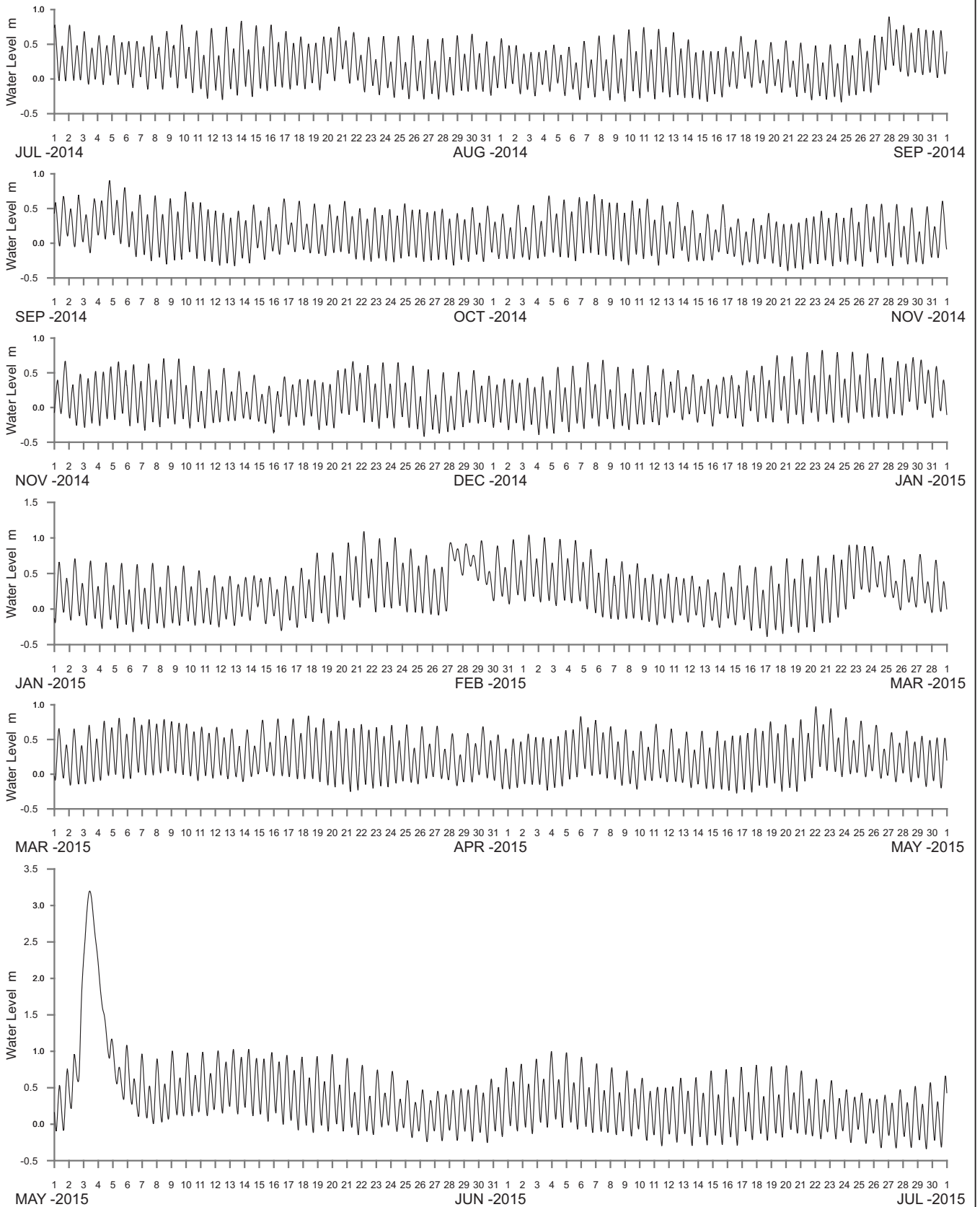
**Public Works**  
Manly Hydraulics Laboratory

**SALTWATER LAGOON AT SALTWATER LAGOON**  
2014-2015

MHL  
Report 2383

Figure  
82

DRAWING 2383-82



WATER LEVEL REFERENCED TO AUSTRALIAN HEIGHT DATUM

----- DATA LOSS



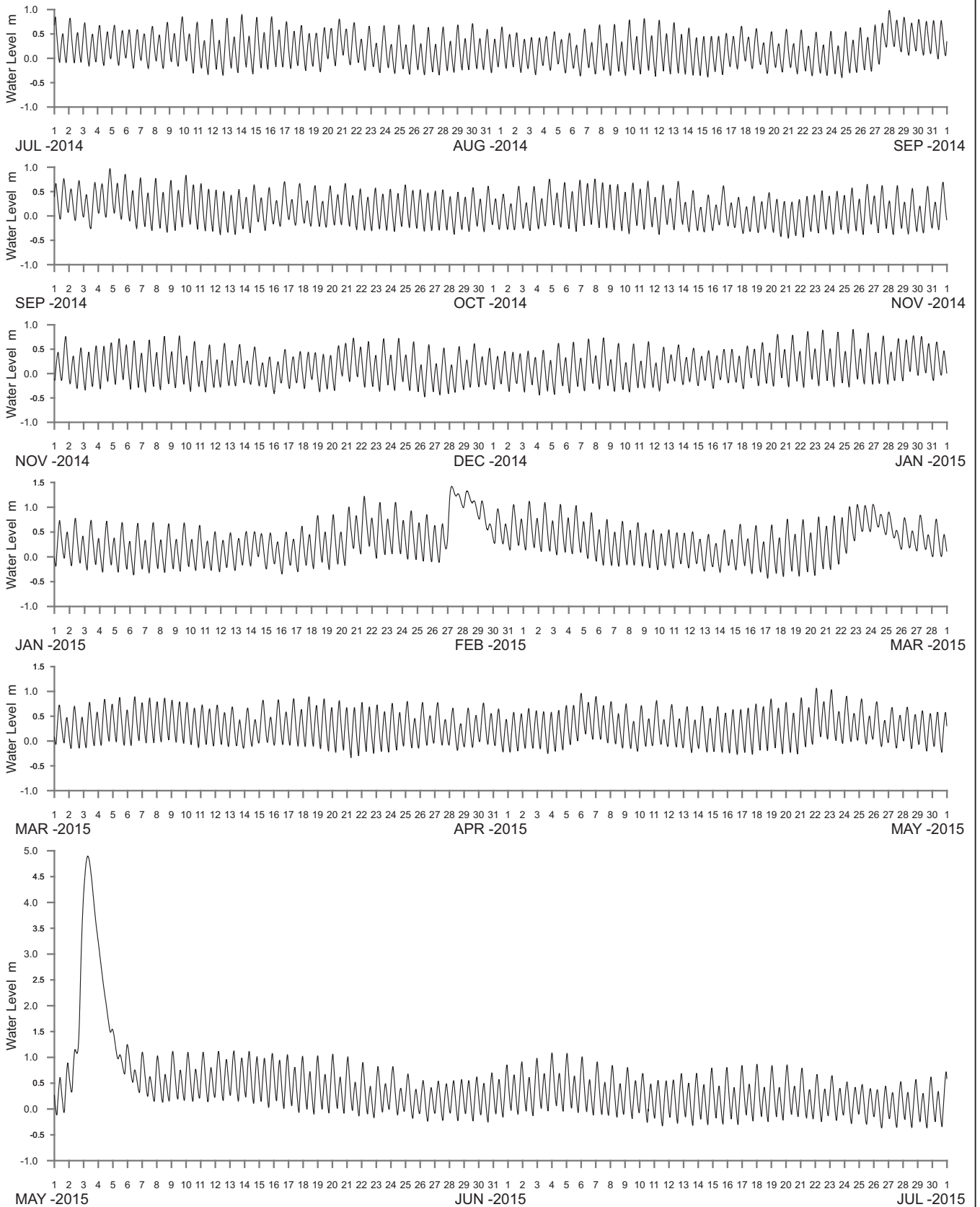
**Public Works**  
Manly Hydraulics Laboratory

**MACLEAY RIVER AT SMITHTOWN**  
2014–2015

MHL  
Report 2383

Figure  
83

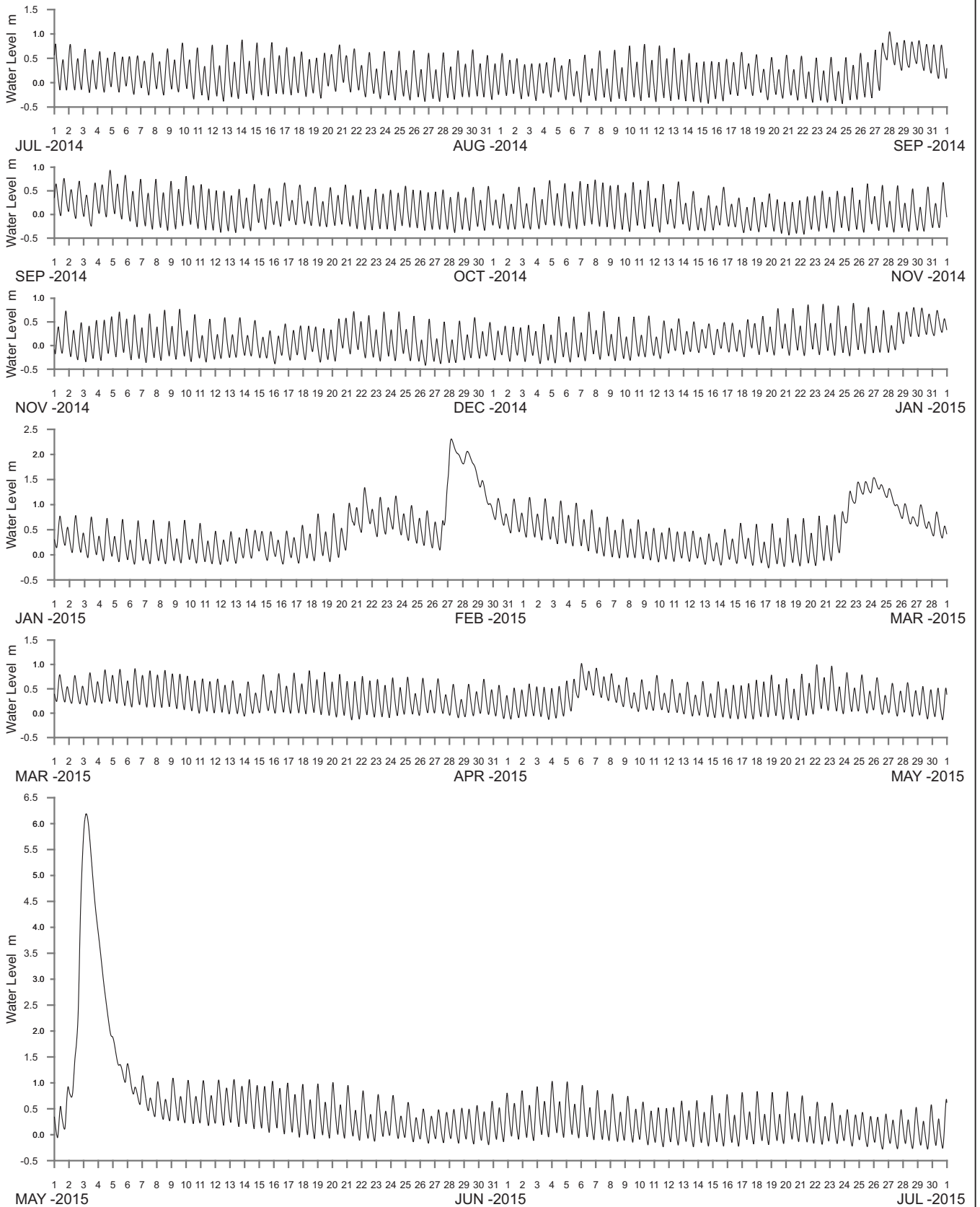
DRAWING 2383-83



WATER LEVEL REFERENCED TO AUSTRALIAN HEIGHT DATUM

----- DATA LOSS





WATER LEVEL REFERENCED TO AUSTRALIAN HEIGHT DATUM

----- DATA LOSS



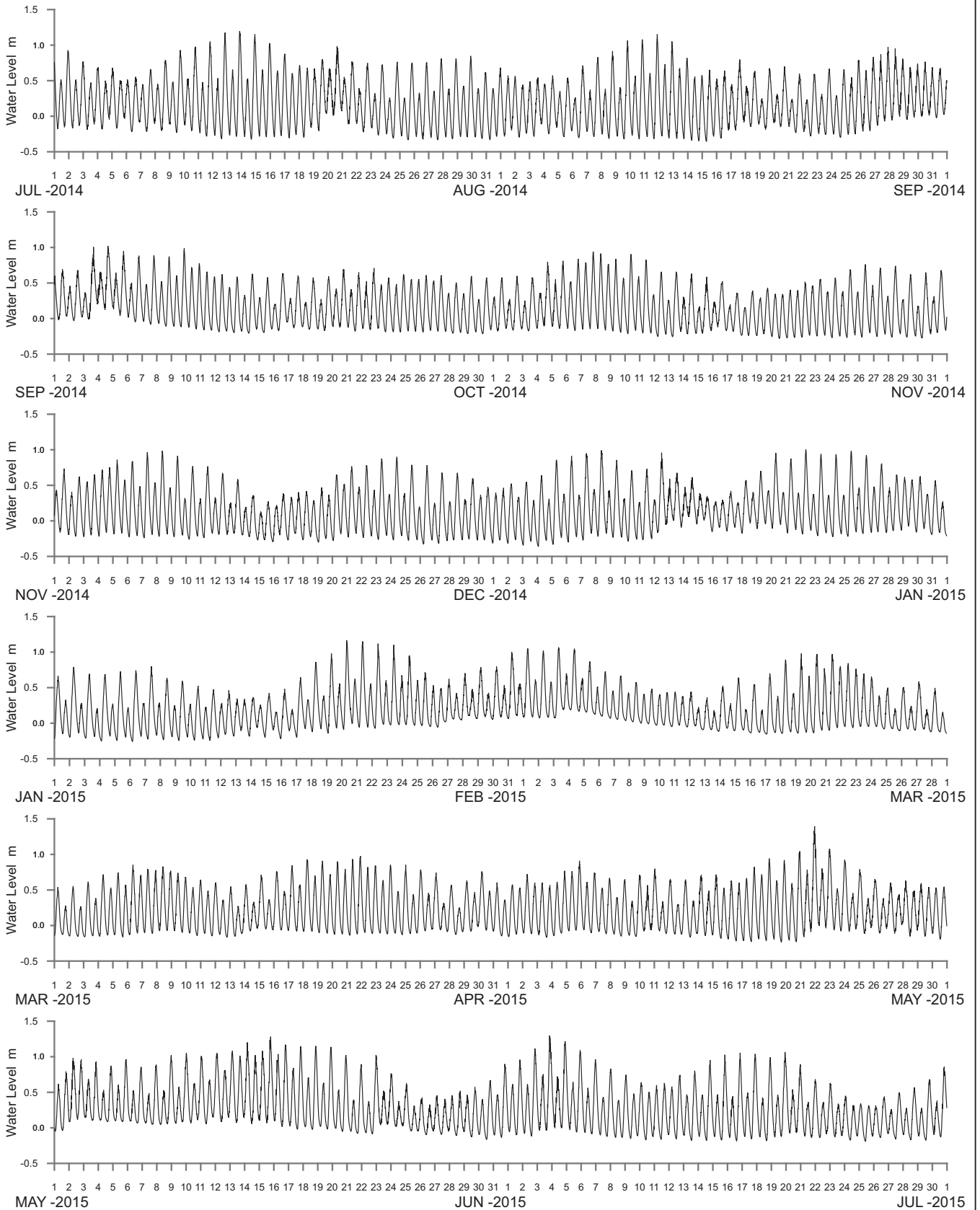
**Public Works**  
Manly Hydraulics Laboratory

**MACLEAY RIVER AT ALDAVILLA DOWNSTREAM**  
2014–2015

MHL  
Report 2383

Figure  
85

DRAWING 2383-85



WATER LEVEL REFERENCED TO AUSTRALIAN HEIGHT DATUM

----- DATA LOSS



**Public Works**  
Manly Hydraulics Laboratory

**KILLICK CREEK AT CRESCENT HEAD**  
2014–2015

MHL  
Report 2383

Figure  
86

DRAWING 2383-86



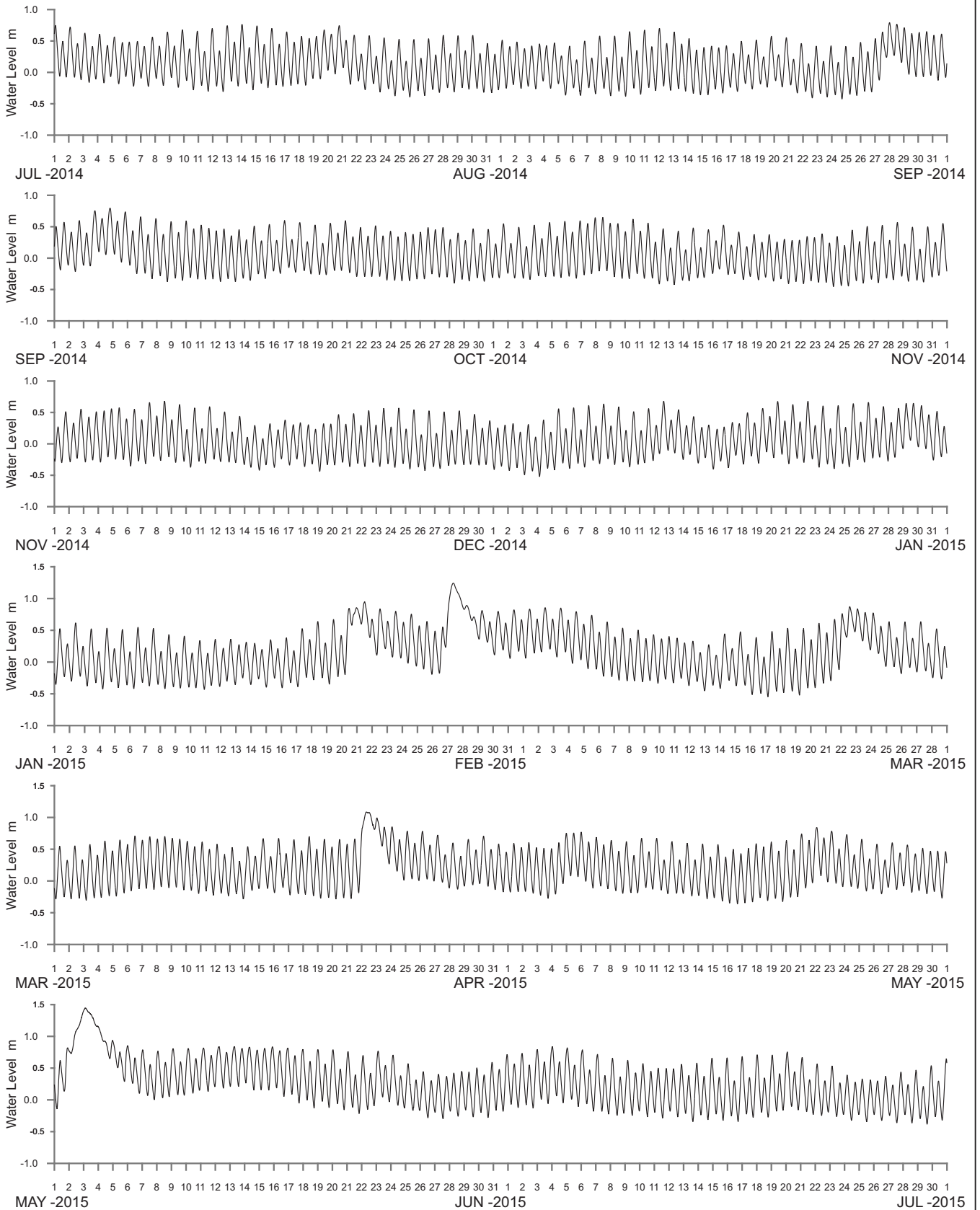
**Public Works**  
Manly Hydraulics Laboratory

### STATION LOCATIONS HASTINGS RIVER REGION

MHL  
Report 2383

Figure  
87

DRAWING 2383-87.cdr



WATER LEVEL REFERENCED TO AUSTRALIAN HEIGHT DATUM

----- DATA LOSS



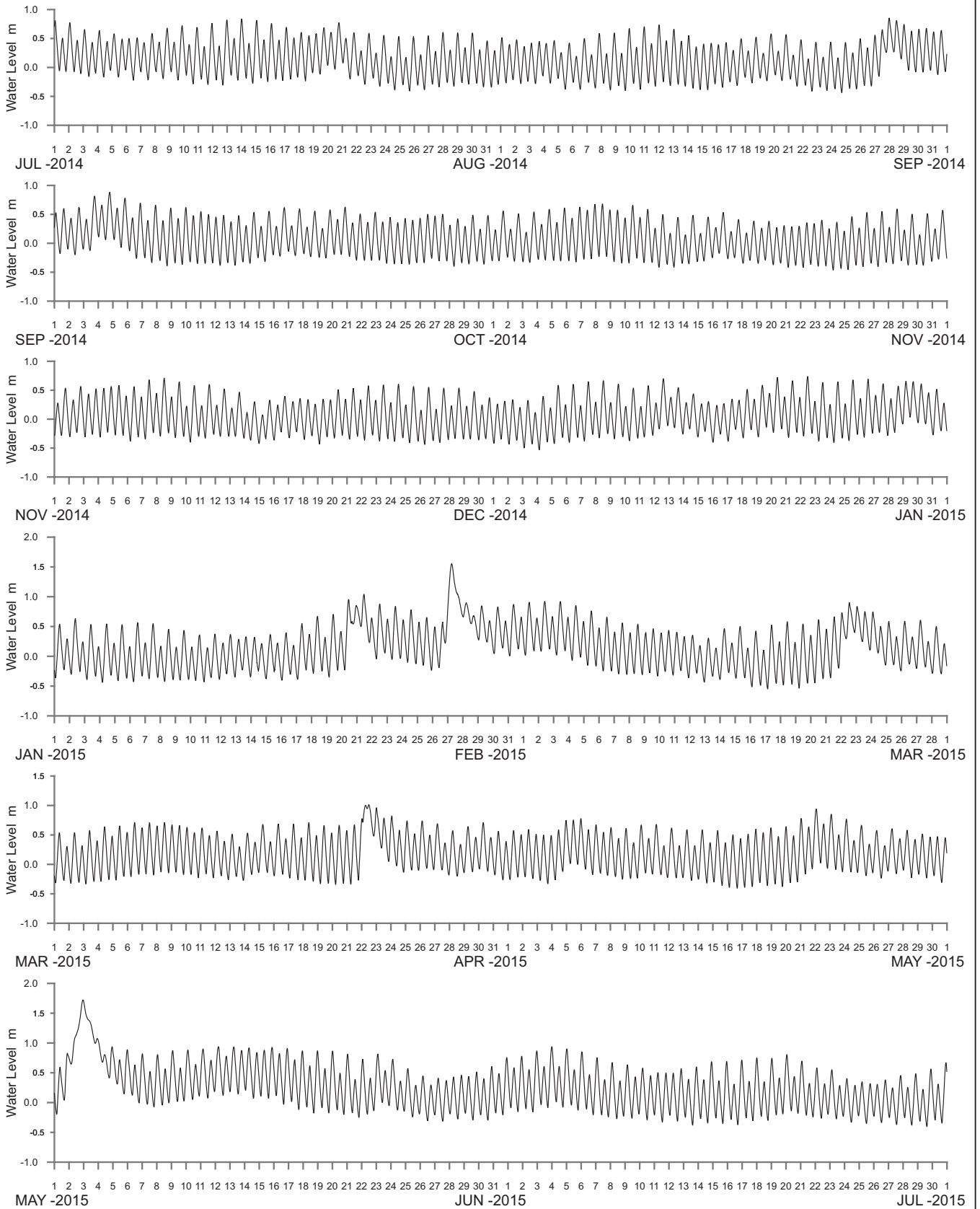
**Public Works**  
Manly Hydraulics Laboratory

MARIA RIVER AT GREEN VALLEY  
2014–2015

MHL  
Report 2383

Figure  
88

DRAWING 2383-88



WATER LEVEL REFERENCED TO AUSTRALIAN HEIGHT DATUM

----- DATA LOSS



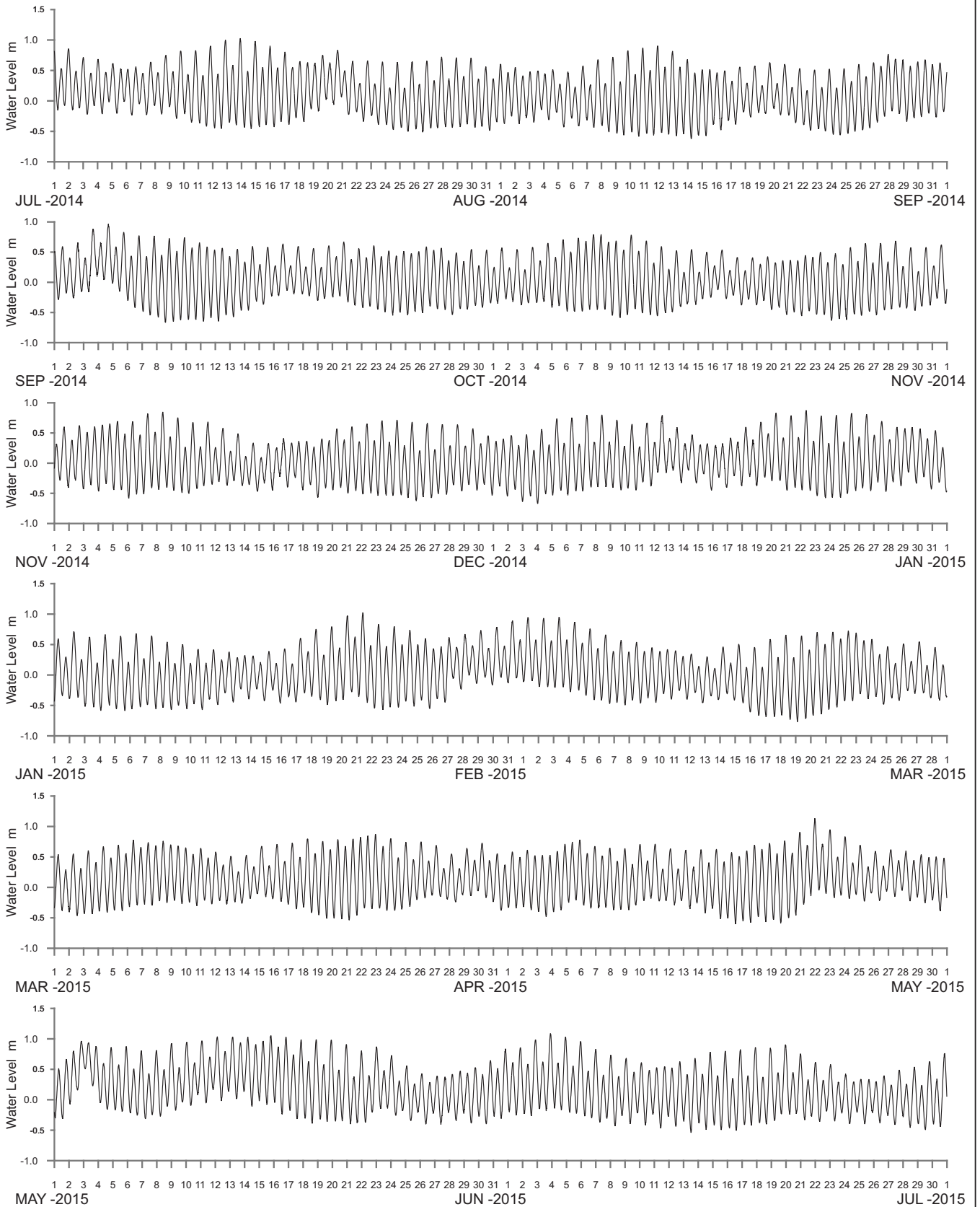
**Public Works**  
Manly Hydraulics Laboratory

**WILSONS RIVER AT TELEGRAPH POINT**  
2014–2015

MHL  
Report 2383

Figure  
89

DRAWING 2383-89



WATER LEVEL REFERENCED TO AUSTRALIAN HEIGHT DATUM

----- DATA LOSS



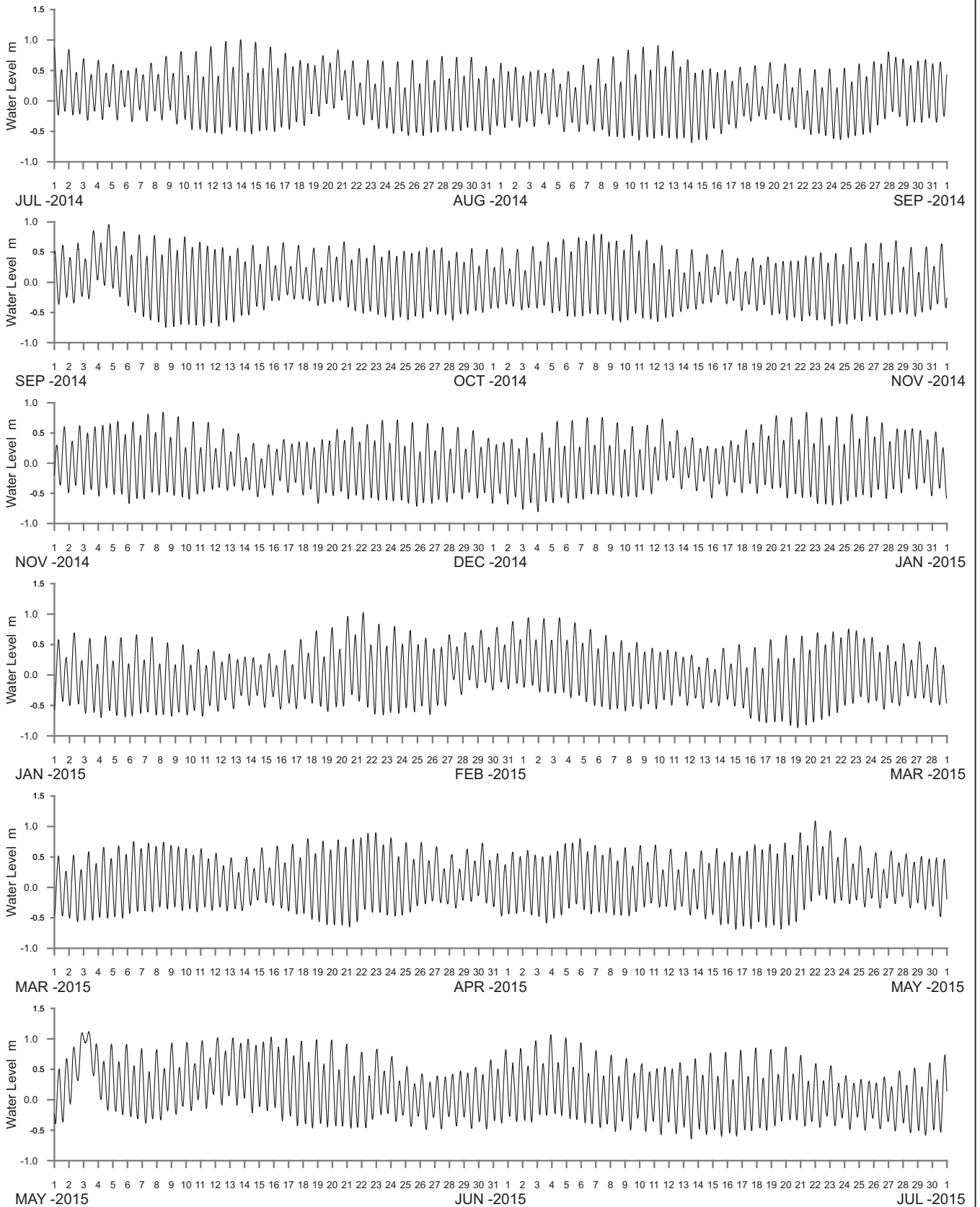
**Public Works**  
Manly Hydraulics Laboratory

**HASTINGS RIVER AT SETTLEMENT POINT  
2014–2015**

MHL  
Report 2383

Figure  
**90**

DRAWING 2383-90



WATER LEVEL REFERENCED TO AUSTRALIAN HEIGHT DATUM

----- DATA LOSS



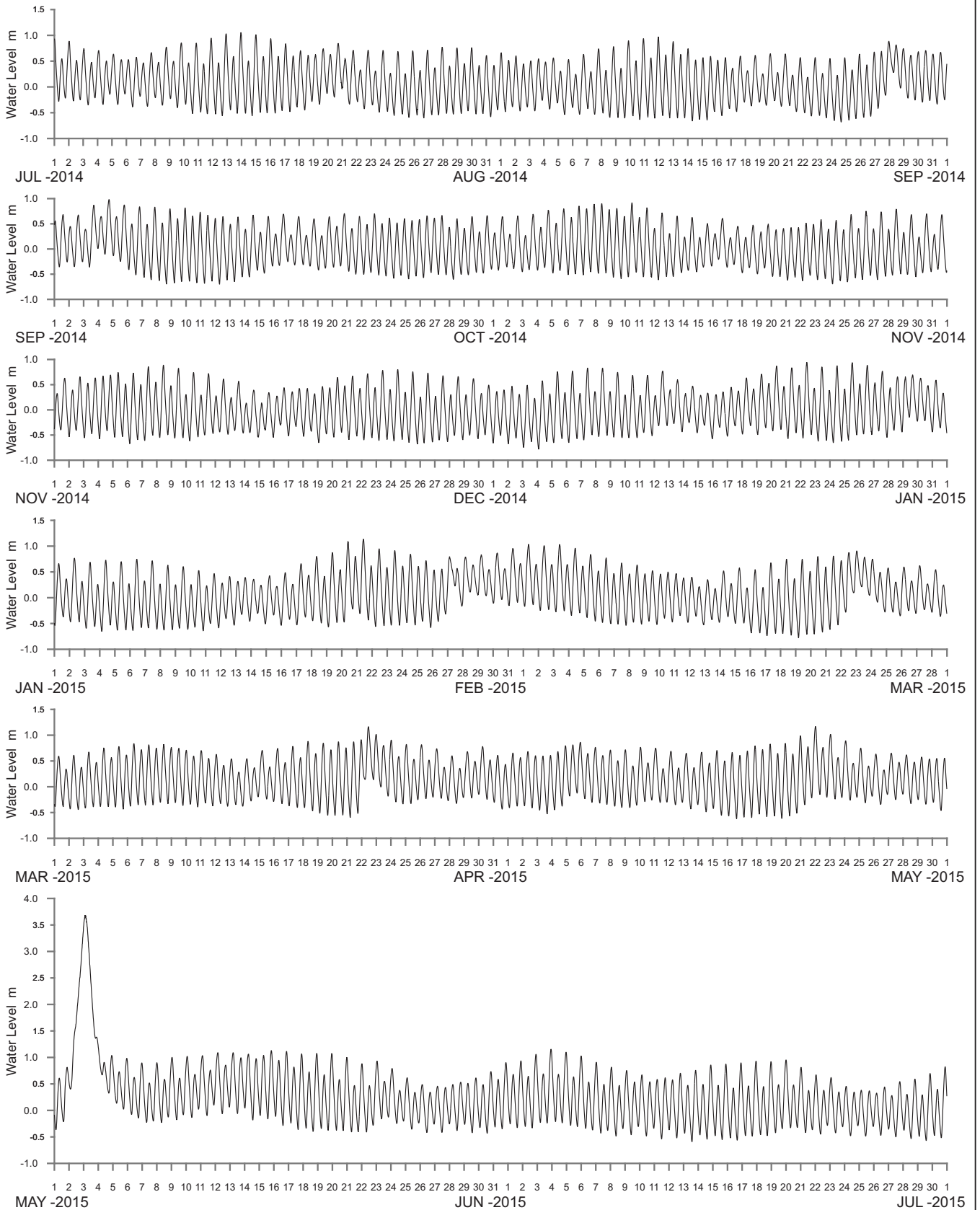
**Public Works**  
Manly Hydraulics Laboratory

**HASTINGS RIVER AT DENNIS BRIDGE DOWNSTREAM**  
2014–2015

MHL  
Report 2383

Figure  
91

DRAWING 2383-91



WATER LEVEL REFERENCED TO AUSTRALIAN HEIGHT DATUM

----- DATA LOSS



**Public Works**  
Manly Hydraulics Laboratory

**HASTINGS RIVER AT WAUCHOPE RAILWAY BRIDGE**  
2014–2015

MHL  
Report 2383

Figure  
92

DRAWING 2383-92



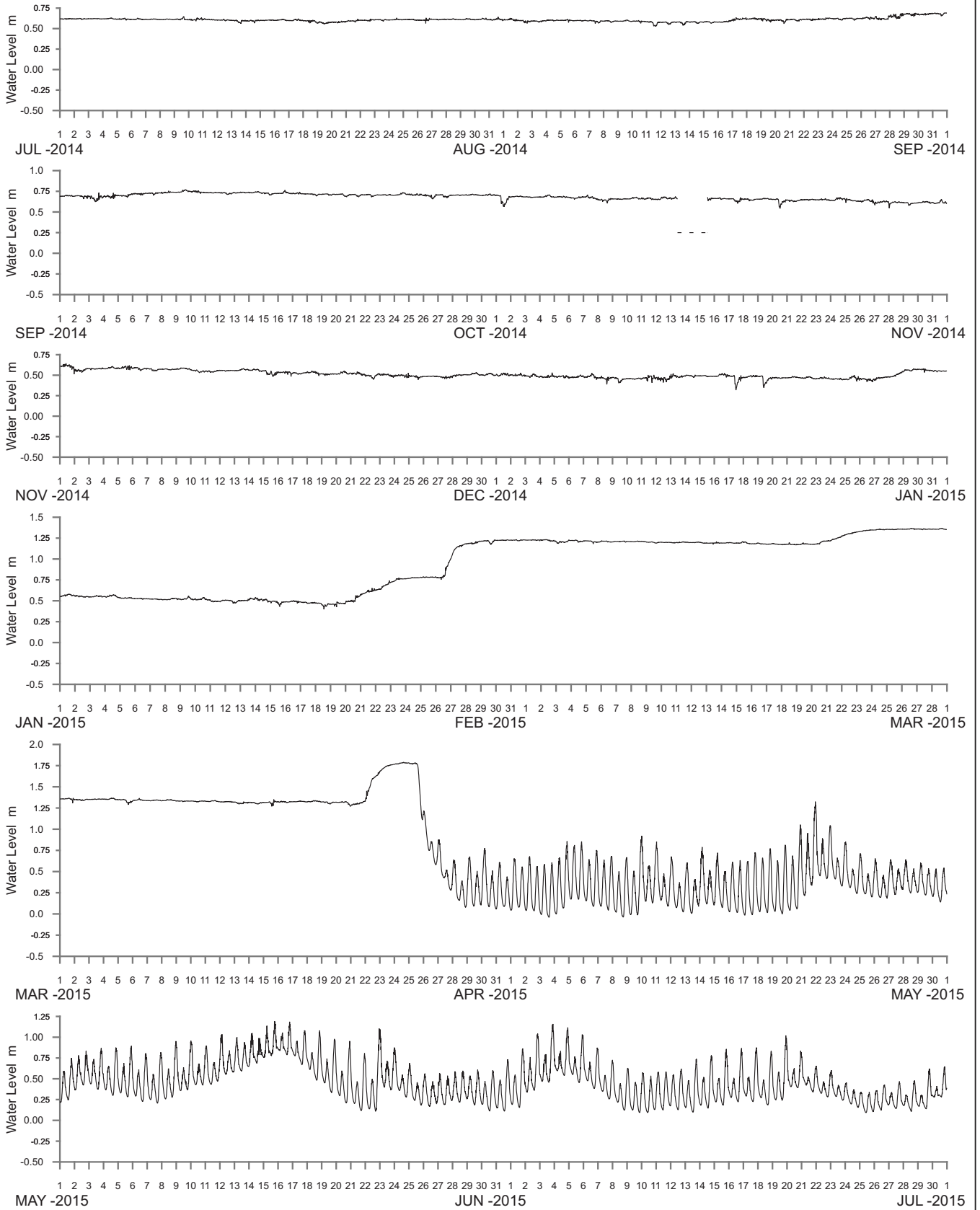
**Public Works**  
Manly Hydraulics Laboratory

### STATION LOCATIONS CAMDEN HAVEN REGION

MHL  
Report 2383

Figure  
93

DRAWING 2383-93.cdr



WATER LEVEL REFERENCED TO AUSTRALIAN HEIGHT DATUM

----- DATA LOSS



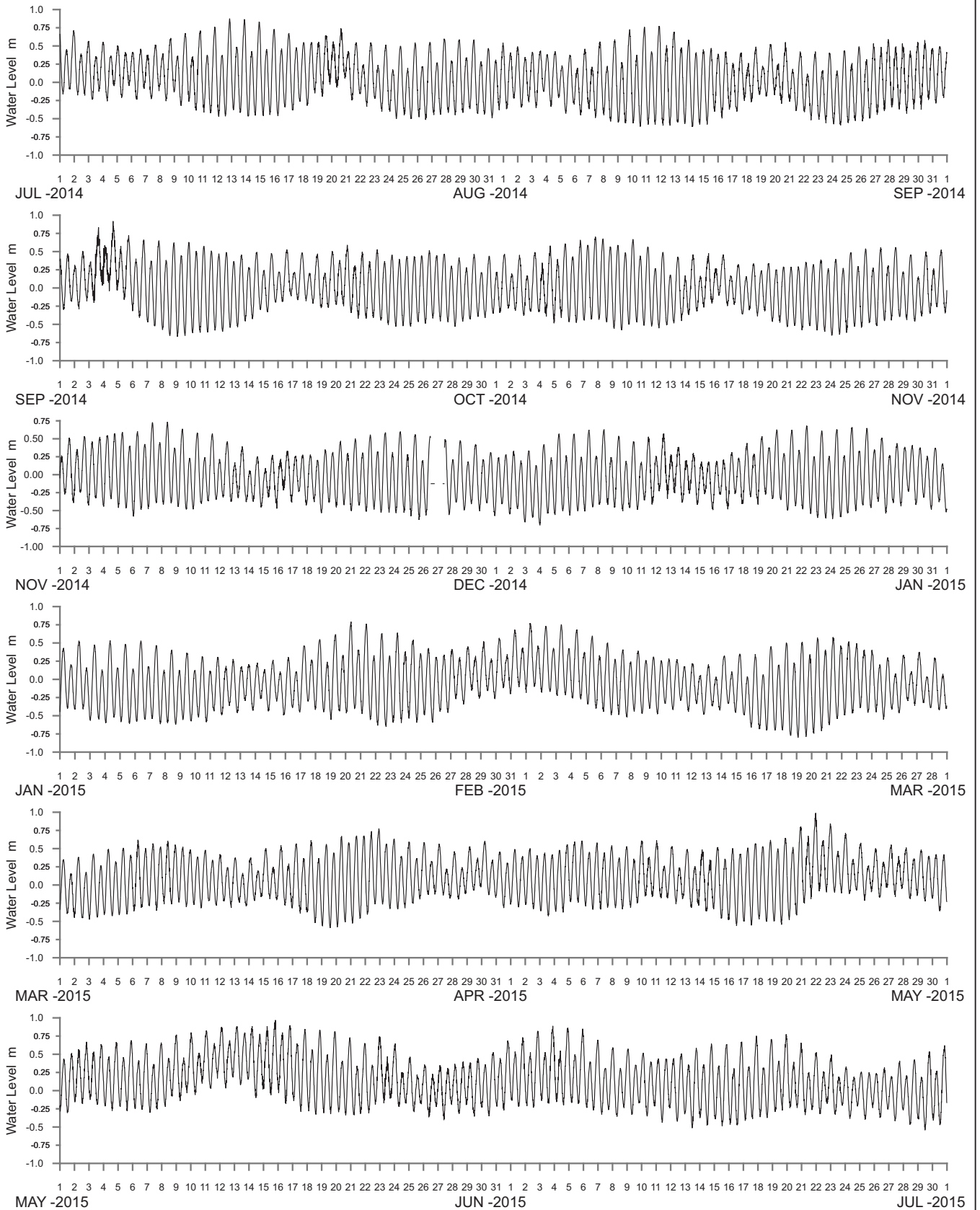
**Public Works**  
Manly Hydraulics Laboratory

LAKE CATHIE AT LAKE CATHIE  
2014-2015

MHL  
Report 2383

Figure  
94

DRAWING 2383-94



WATER LEVEL REFERENCED TO AUSTRALIAN HEIGHT DATUM

----- DATA LOSS



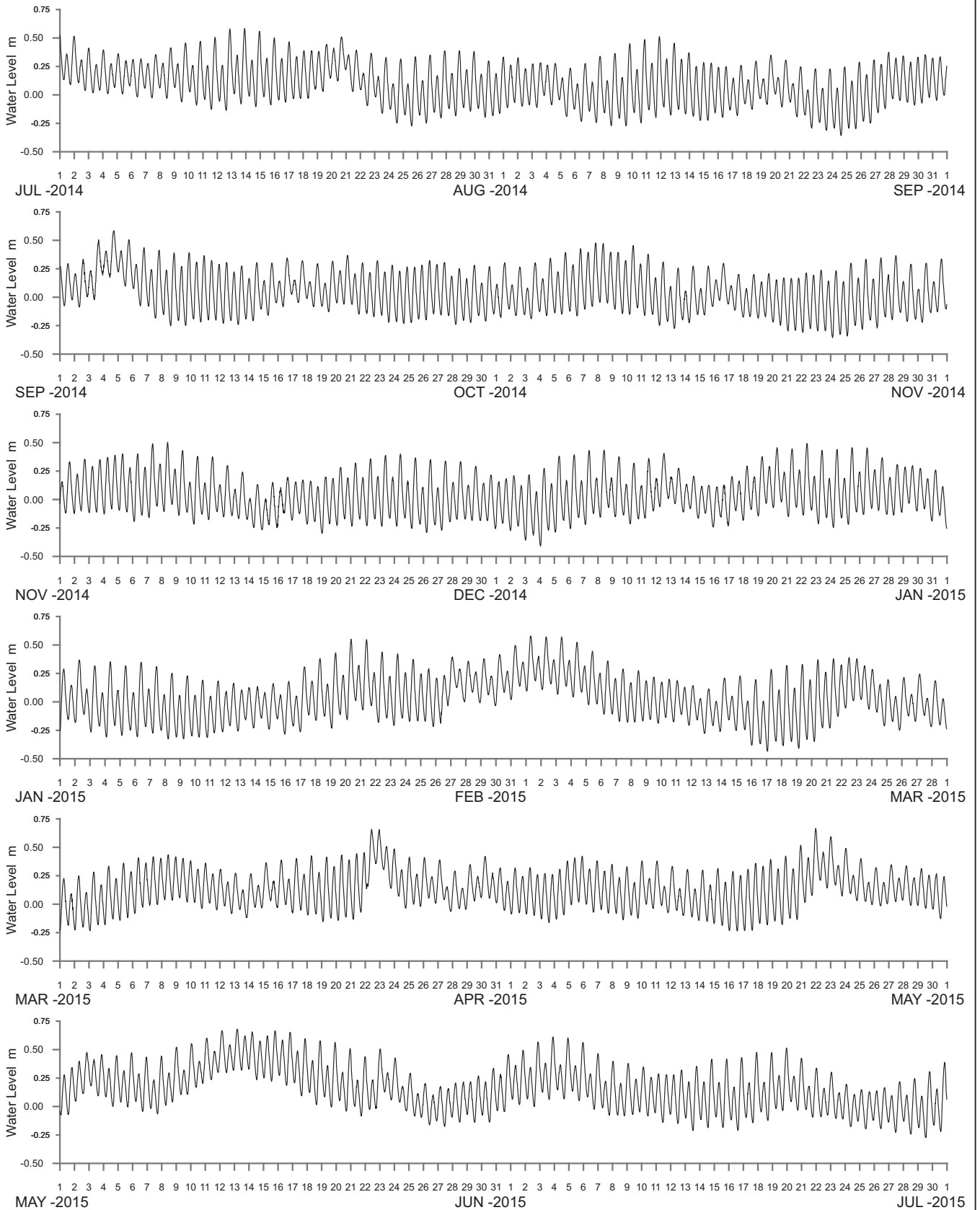
**Public Works**  
Manly Hydraulics Laboratory

**CAMDEN HAVEN AT NORTH HAVEN**  
2014-2015

MHL  
Report 2383

Figure  
95

DRAWING 2383-95



WATER LEVEL REFERENCED TO AUSTRALIAN HEIGHT DATUM

----- DATA LOSS



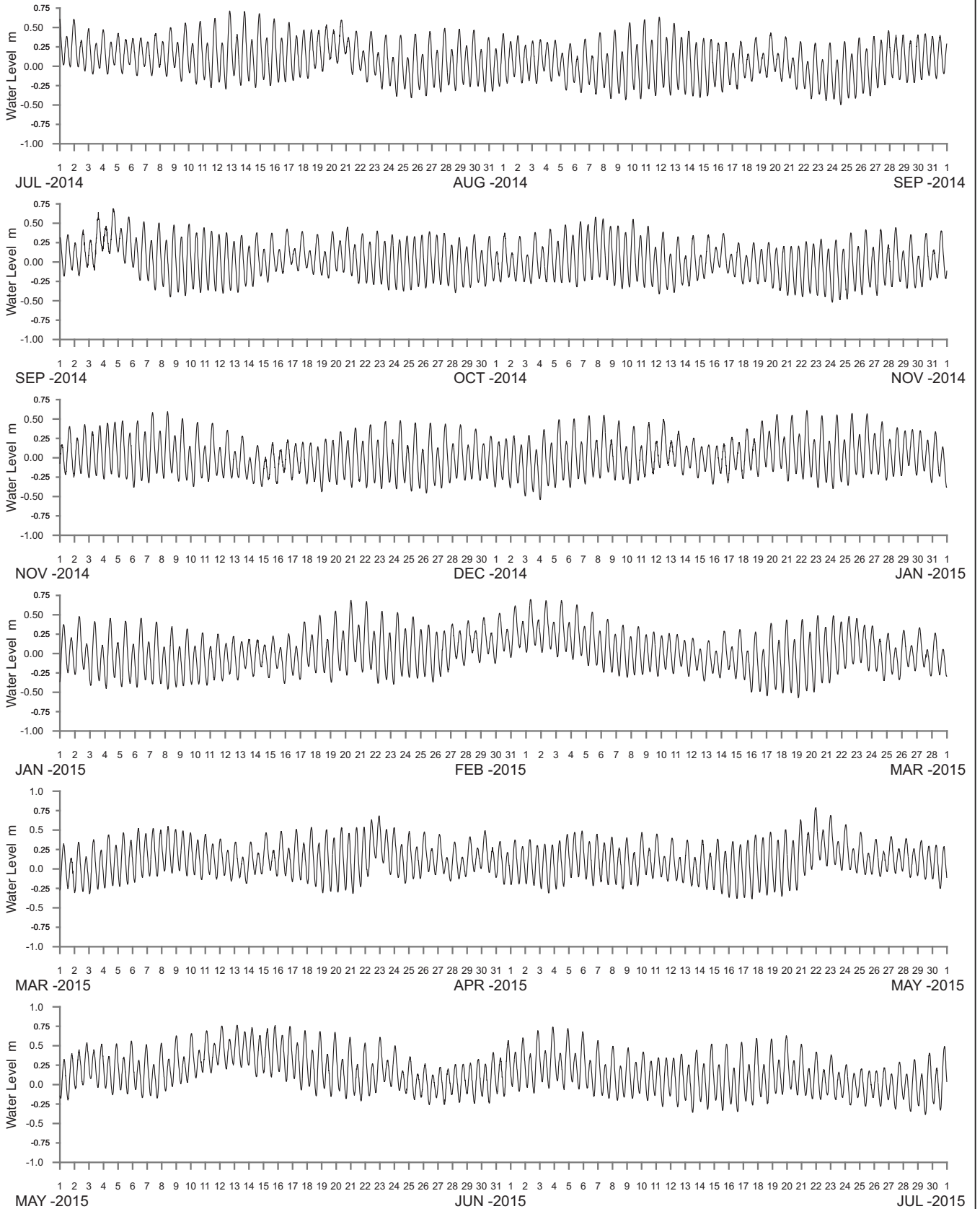
**Public Works**  
Manly Hydraulics Laboratory

**STINGRAY CREEK AT WEST HAVEN**  
2014–2015

MHL  
Report 2383

Figure  
96

DRAWING 2383-96



WATER LEVEL REFERENCED TO AUSTRALIAN HEIGHT DATUM

----- DATA LOSS



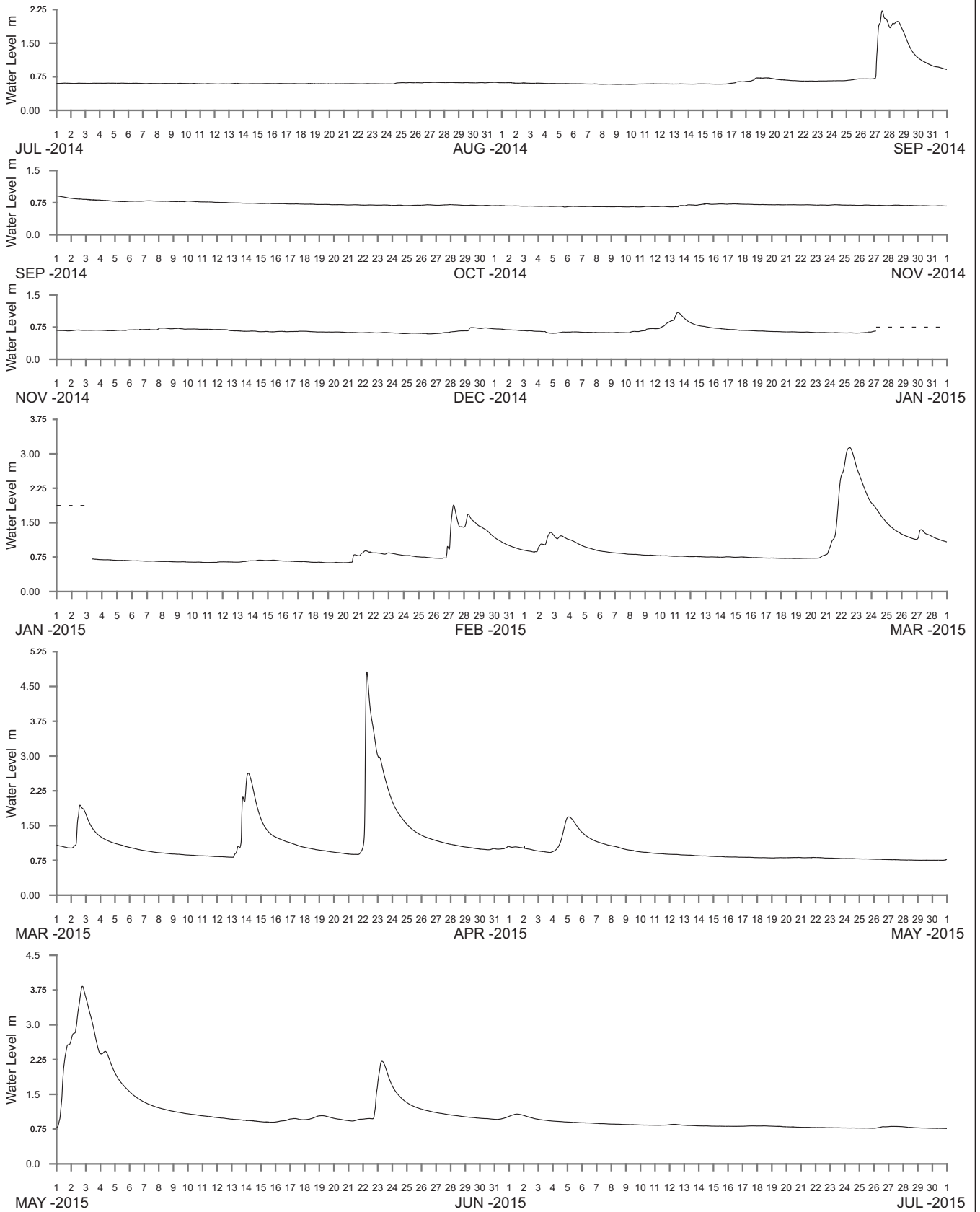
**Public Works**  
Manly Hydraulics Laboratory

**CAMDEN HAVEN AT LAURIETON**  
2014–2015

MHL  
Report 2383

Figure  
97

DRAWING 2383-97



WATER LEVEL REFERENCED TO LOCAL WATER RESOURCES DATUM

----- DATA LOSS



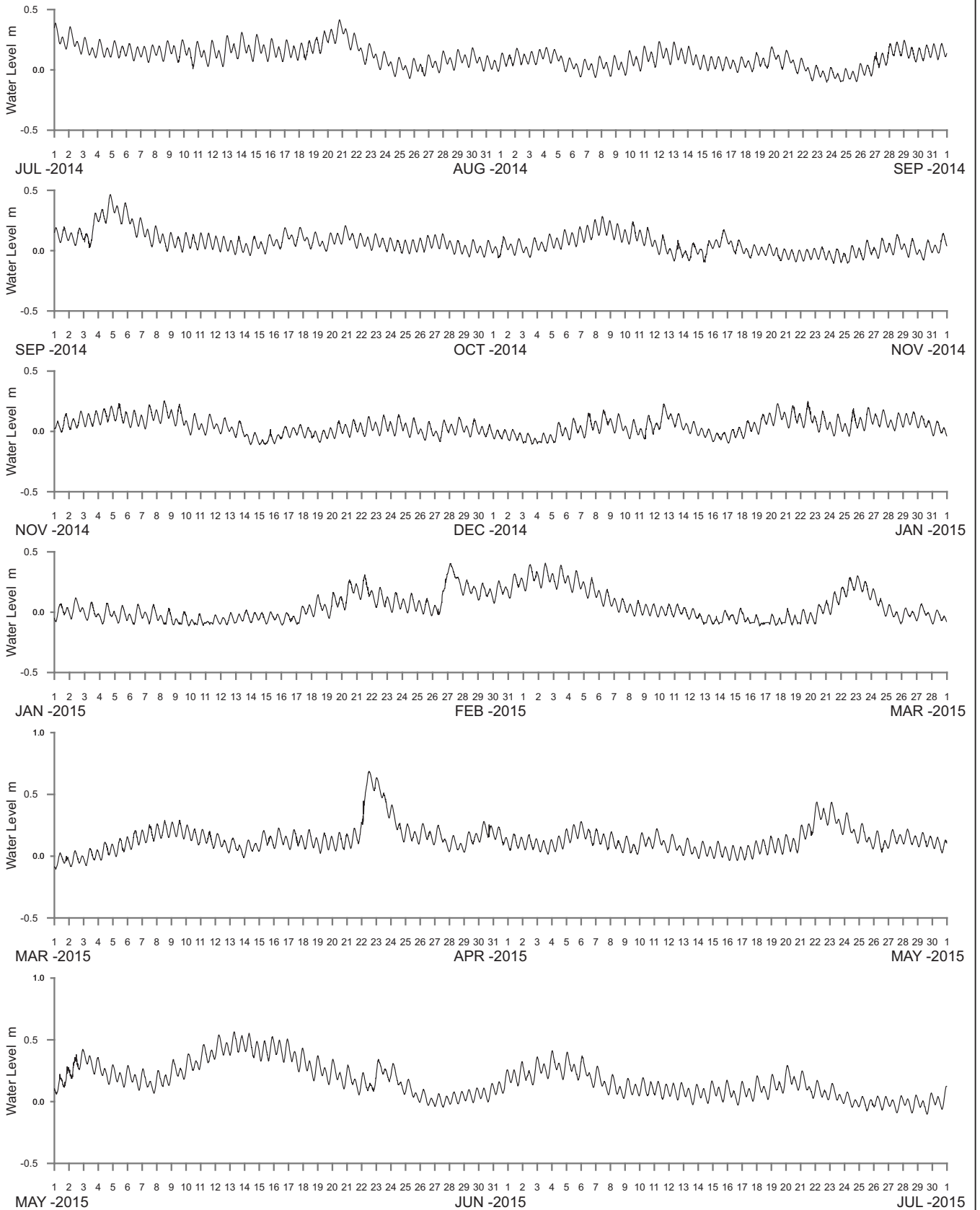
**Public Works**  
Manly Hydraulics Laboratory

**CAMDEN HAVEN AT LOGANS CROSSING**  
2014–2015

MHL  
Report 2383

Figure  
98

DRAWING 2383-98



WATER LEVEL REFERENCED TO AUSTRALIAN HEIGHT DATUM

----- DATA LOSS



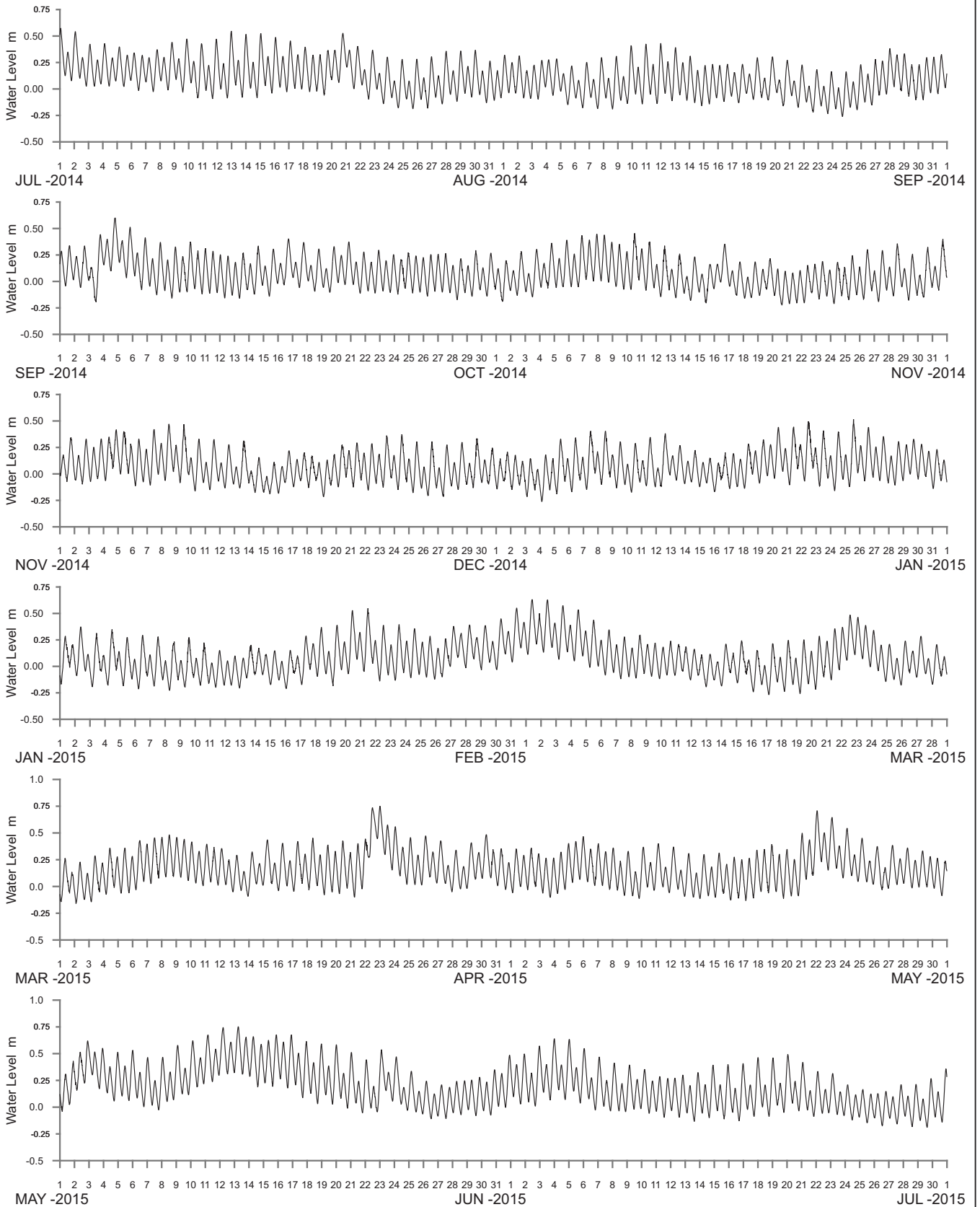
**Public Works**  
Manly Hydraulics Laboratory

**QUEENS LAKE AT LAKEWOOD**  
2014-2015

MHL  
Report 2383

Figure  
99

DRAWING 2383-99



WATER LEVEL REFERENCED TO AUSTRALIAN HEIGHT DATUM

----- DATA LOSS



**Public Works**  
Manly Hydraulics Laboratory

**WATSON TAYLORS LAKE AT WATSON TAYLORS LAKE**  
2014-2015

MHL  
Report 2383

Figure  
100

DRAWING 2383-100