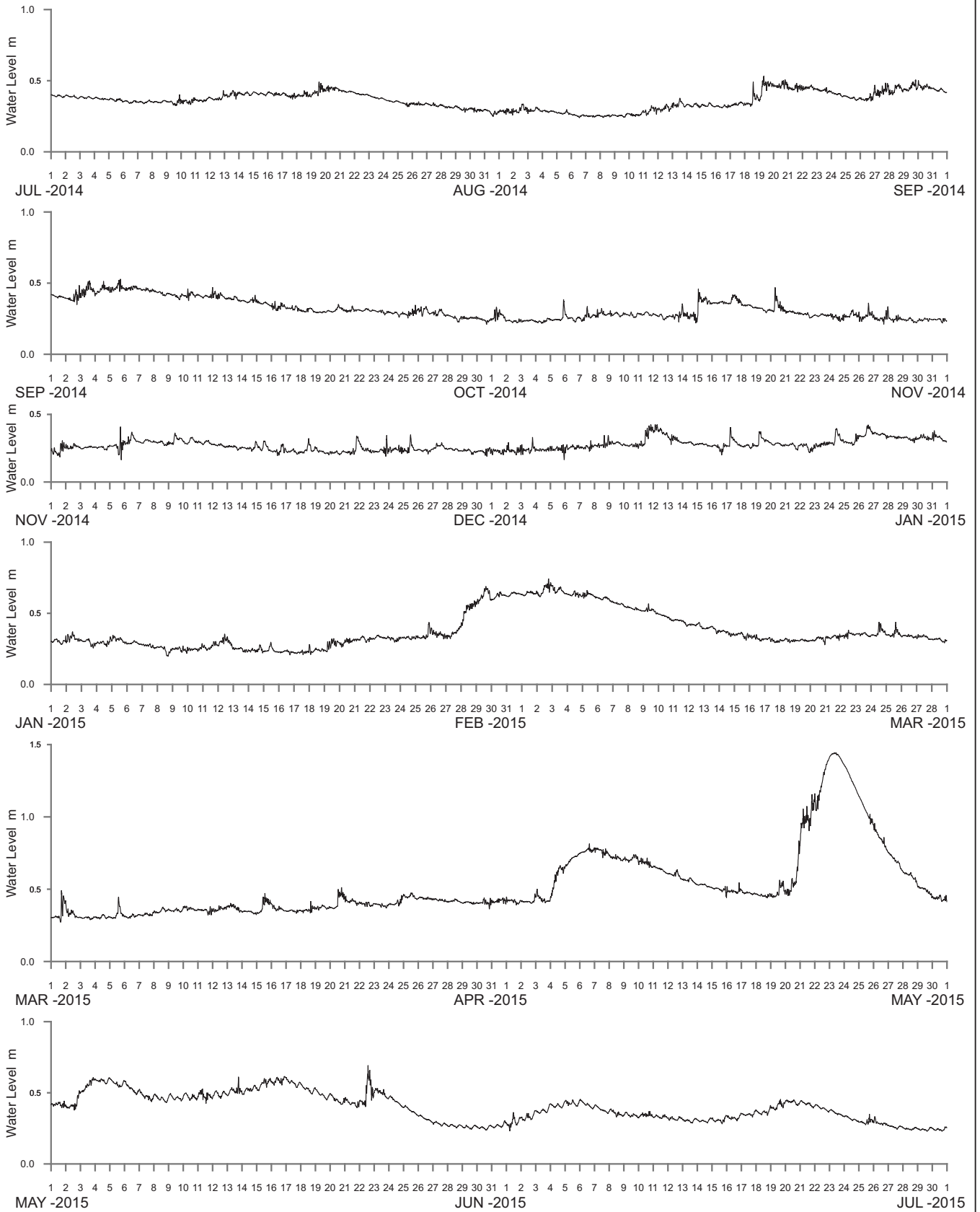


River/Estuary System	Station Name	Figure
Station Locality Map	Tuggerah Lakes Region	152
Wallahah Creek	Wallahah Creek Bridge	153
Tuggerah Lake	Toukley	154
Wyong River	Wyong Weir Upstream	155
Ourimbah Creek	Lees Bridge	156
Tuggerah Lake	Long Jetty	157
Tumbi Umbi Creek	Tumbi Umbi	158
Station Locality Map	Brisbane Water Region	159
Narara Creek	Manns Road	160
Wamberal Lagoon	Wamberal Lagoon	161
Terrigal Lagoon	Terrigal Bridge	162
Avoca Lagoon	Avoca Lagoon	163
Cockrone Lake	Cockrone Lake	164
Worthing Ave Creek	Erina	165
Erina Creek	Punt Bridge	166
Brisbane Water	Ettalong	167
Brisbane Water	Koolewong	168
Station Locality Map	Hawkesbury River Region	169
Hawkesbury River	Spencer	170
Hawkesbury River	Gunderman Caravan Park	171
Hawkesbury River	Webbs Creek	172
Hawkesbury River	Colo Junction	173
Hawkesbury River	Sackville	174
Hawkesbury River	Ebenezer	175
Hawkesbury River	Windsor	176
Hawkesbury River	Freemans Reach	177
Nepean River	Castlereagh	178
Station Locality Map	Sydney North Region	179
Narrabeen Lagoon	Narrabeen Caravan Park	180
Narrabeen Lagoon	Narrabeen Bridge	181
Dee Why Lagoon	Dee Why	182
Curl Curl Lagoon	Curl Curl	183
Manly Lagoon	Riverview Parade	184
Manly Lagoon	Queenscliff Bridge	185
Parramatta River	Silverwater Bridge	186
Station Locality Map	Cooks River Region	187
Cooks River	Canterbury Road	188
Cooks River	Illawarra Road Bridge	189
Cooks River	Tempe Bridge	190
Station Locality Map	Georges River Region	191
Georges River	Picnic Point Downstream	192
Georges River	Como Bridge	193
Georges River	Milperra	194
Prospect Creek	Lansdowne Bridge	195
Georges River	Lansvale	196
Cabramatta Creek	Irelands Bridge	197
Georges River	Scrivener Street	198
Georges River	Liverpool Weir	199





WATER LEVEL REFERENCED TO AUSTRALIAN HEIGHT DATUM

----- DATA LOSS



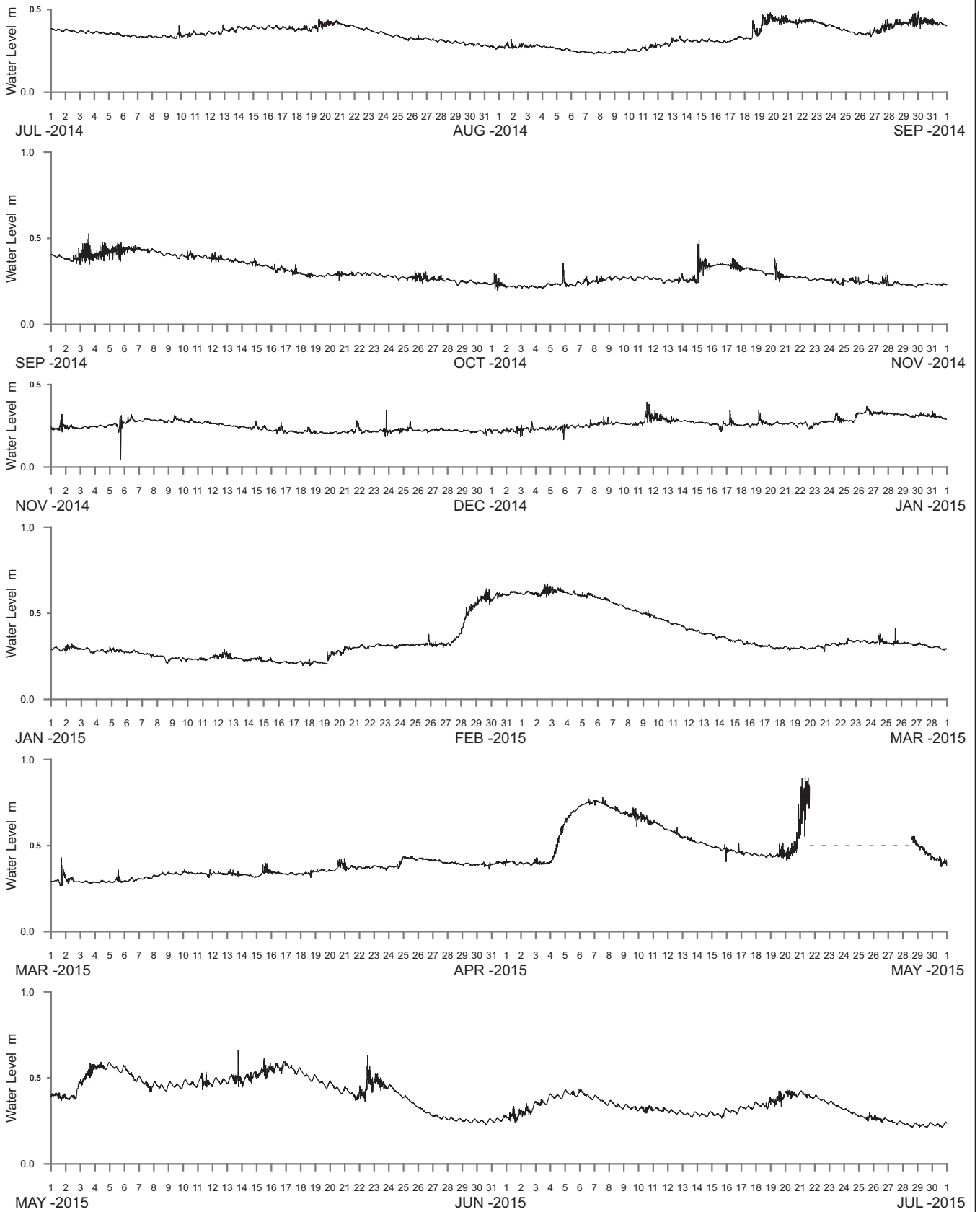
Public Works
Manly Hydraulics Laboratory

WALLARAH CREEK AT WALLARAH CREEK BRIDGE
2014–2015

MHL
Report 2383

Figure
153

DRAWING 2383-153



WATER LEVEL REFERENCED TO AUSTRALIAN HEIGHT DATUM

----- DATA LOSS



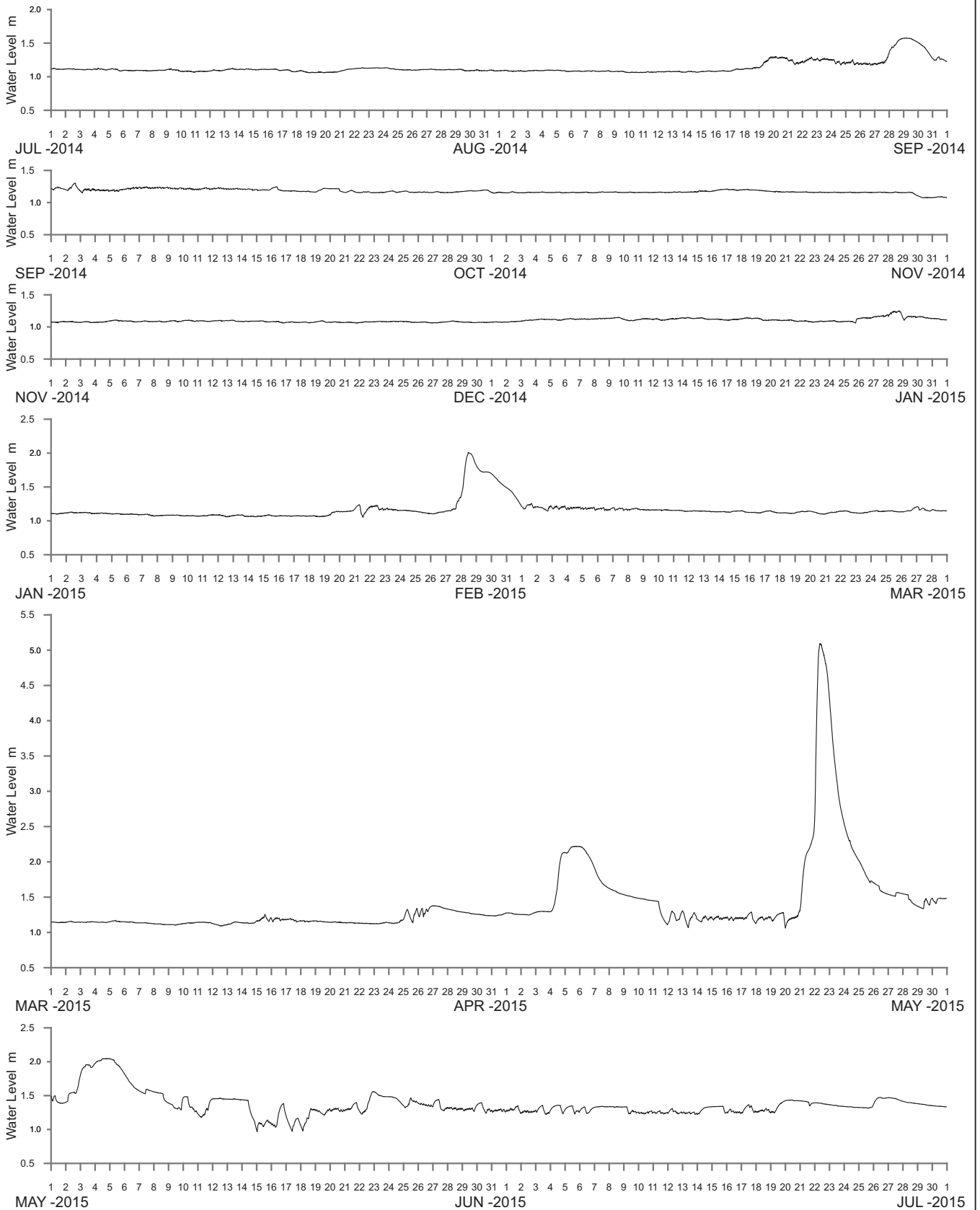
Public Works
Manly Hydraulics Laboratory

TUGGERAH LAKE AT TOUKLEY
2014-2015

MHL
Report 2383

Figure
154

DRAWING 2383-154



WATER LEVEL REFERENCED TO AUSTRALIAN HEIGHT DATUM

----- DATA LOSS



Public Works
Manly Hydraulics Laboratory

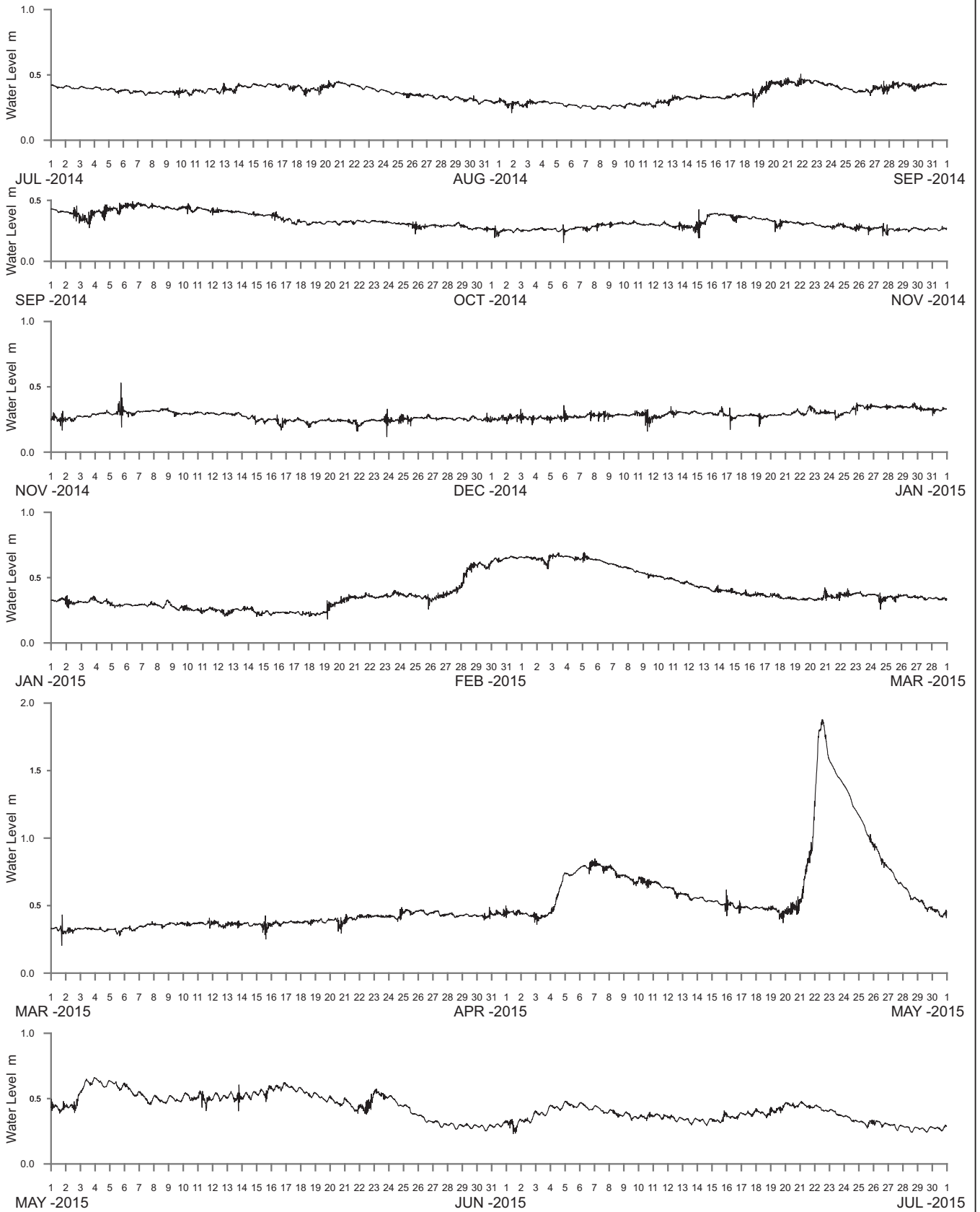
WYONG RIVER AT WYONG WEIR UPSTREAM
2014–2015

MHL
Report 2383

Figure

155

DRAWING 2383-155



WATER LEVEL REFERENCED TO AUSTRALIAN HEIGHT DATUM

----- DATA LOSS



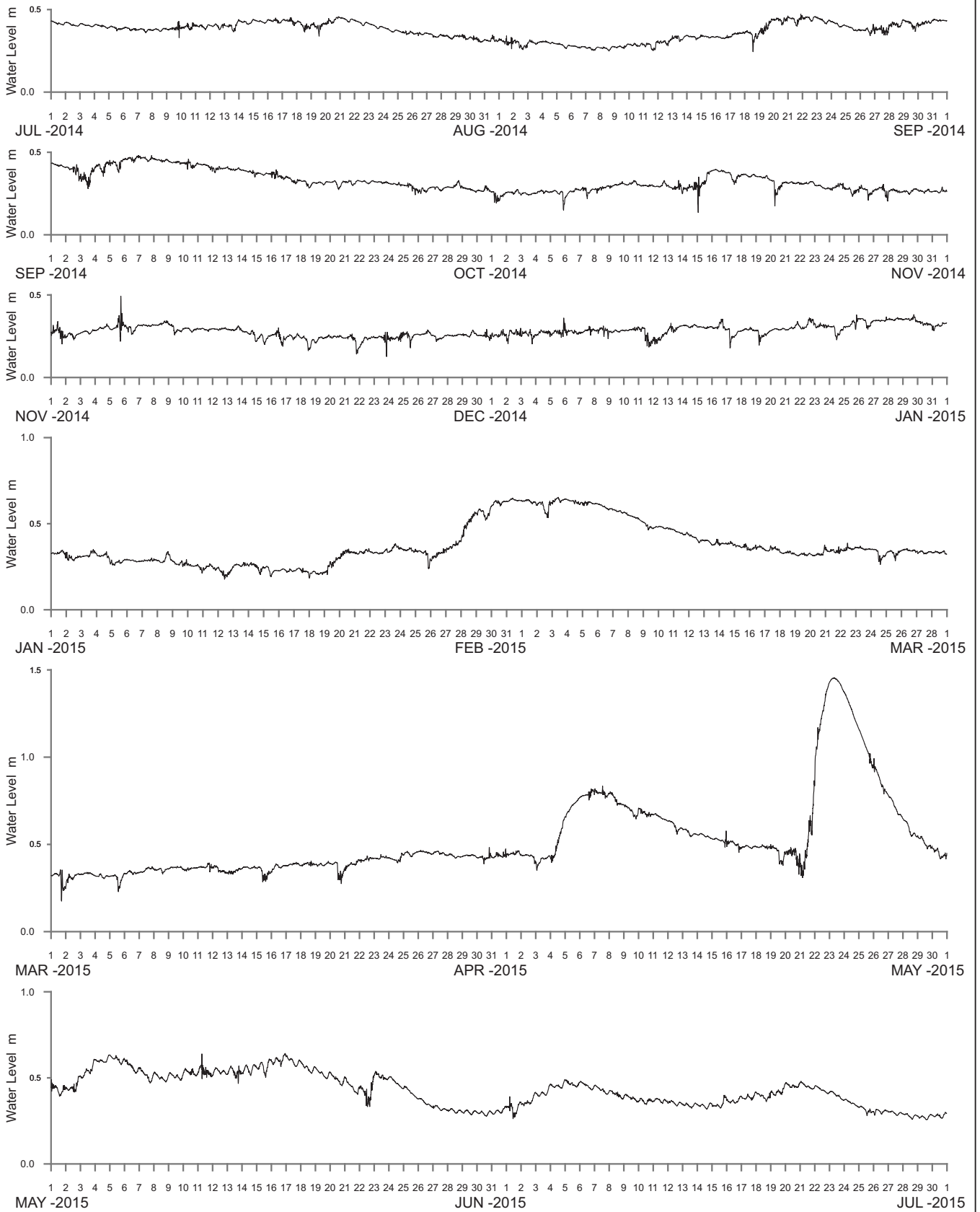
Public Works
Manly Hydraulics Laboratory

OURIMBAH CREEK AT LEES BRIDGE
2014–2015

MHL
Report 2383

Figure
156

DRAWING 2383-156



WATER LEVEL REFERENCED TO AUSTRALIAN HEIGHT DATUM

----- DATA LOSS



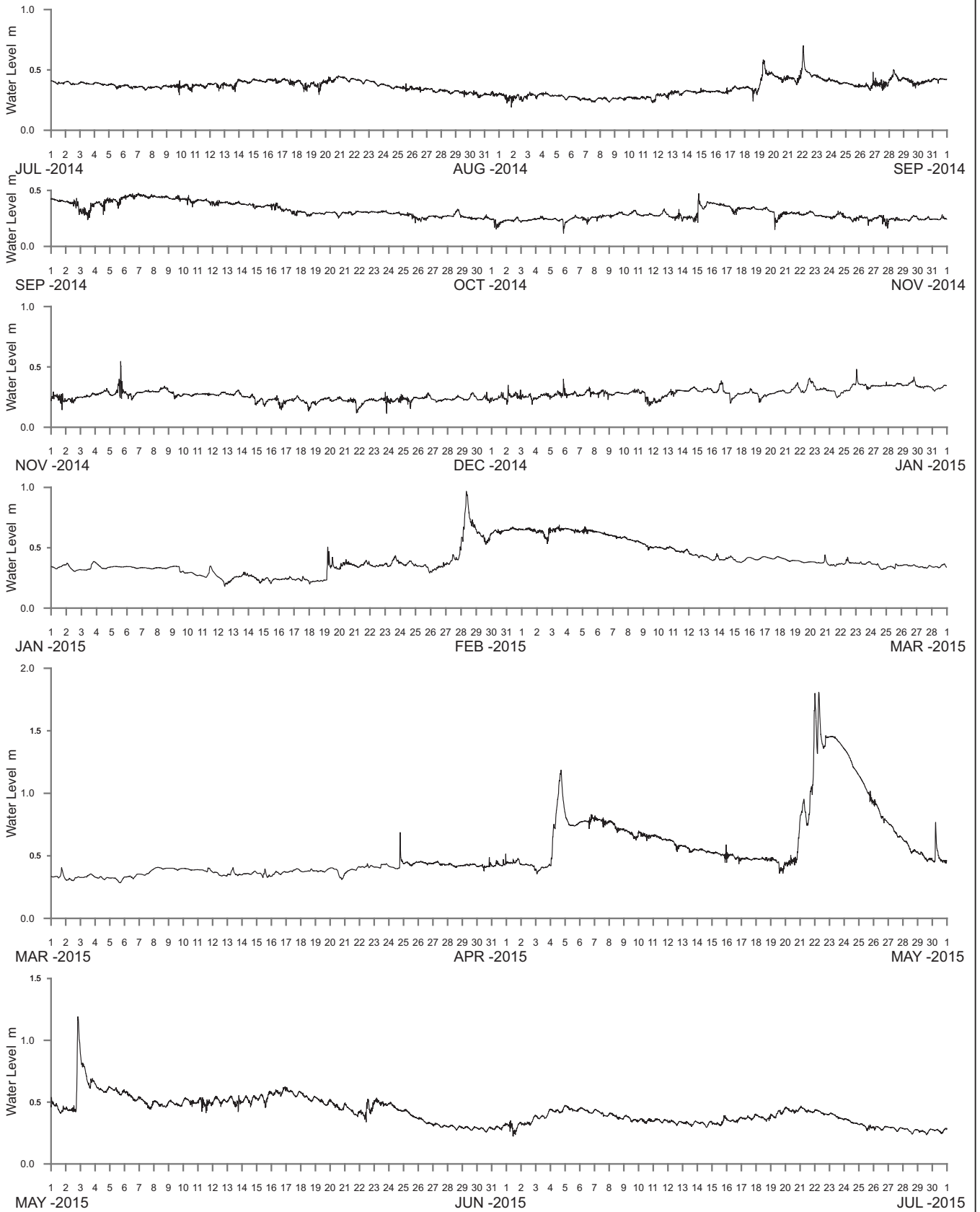
Public Works
Manly Hydraulics Laboratory

TUGGERAH LAKE AT LONG JETTY
2014-2015

MHL
Report 2383

Figure
157

DRAWING 2383-157



WATER LEVEL REFERENCED TO AUSTRALIAN HEIGHT DATUM

----- DATA LOSS



Public Works
Manly Hydraulics Laboratory

TUMBI UMBI CREEK AT TUMBI UMBI
2014–2015

MHL
Report 2383

Figure
158

DRAWING 2383-158

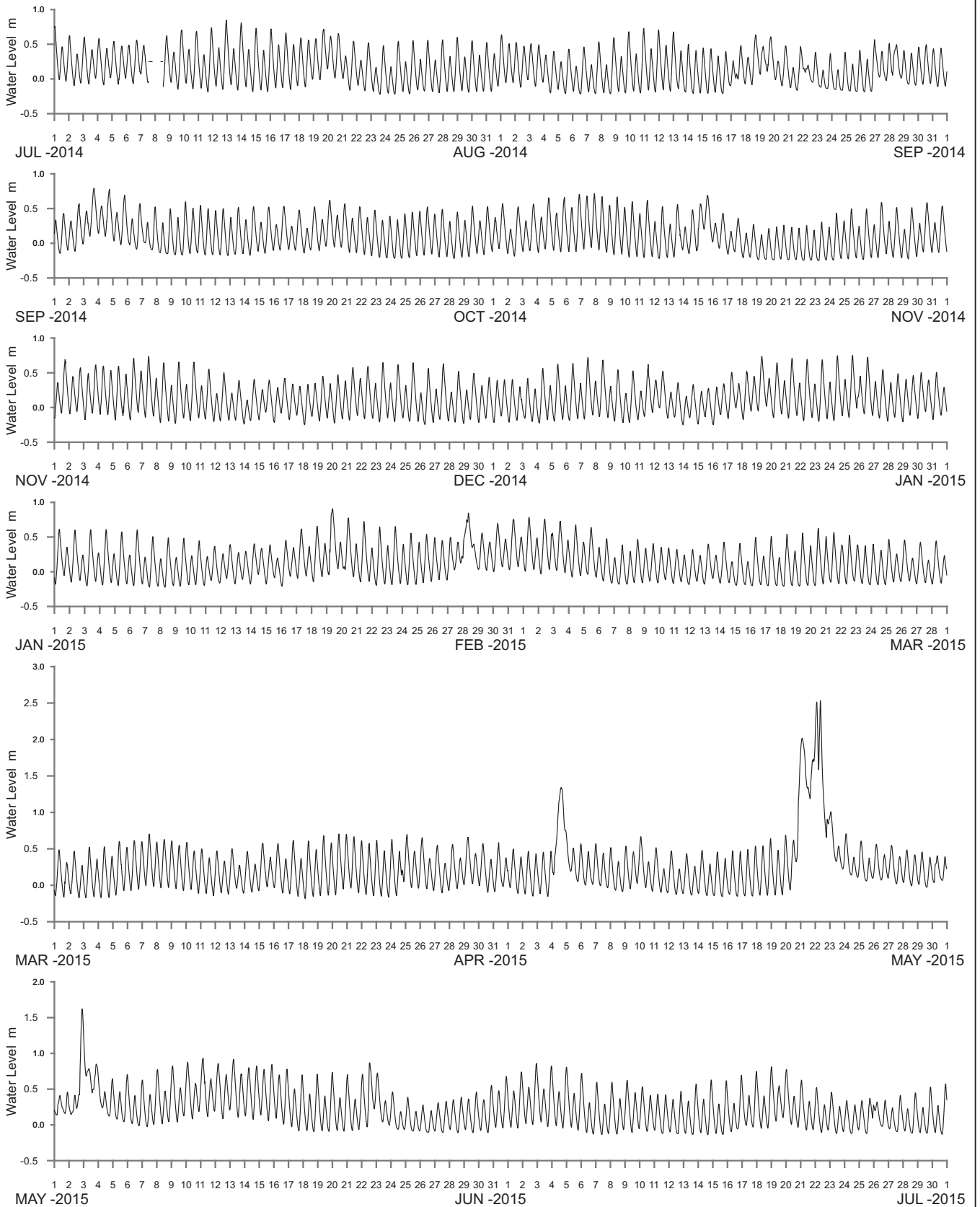


Public Works
Manly Hydraulics Laboratory

**STATION LOCATIONS
BRISBANE WATER REGION**

MHL
Report 2383
Figure
159

DRAWING 2383-159.cdr



WATER LEVEL REFERENCED TO AUSTRALIAN HEIGHT DATUM

----- DATA LOSS



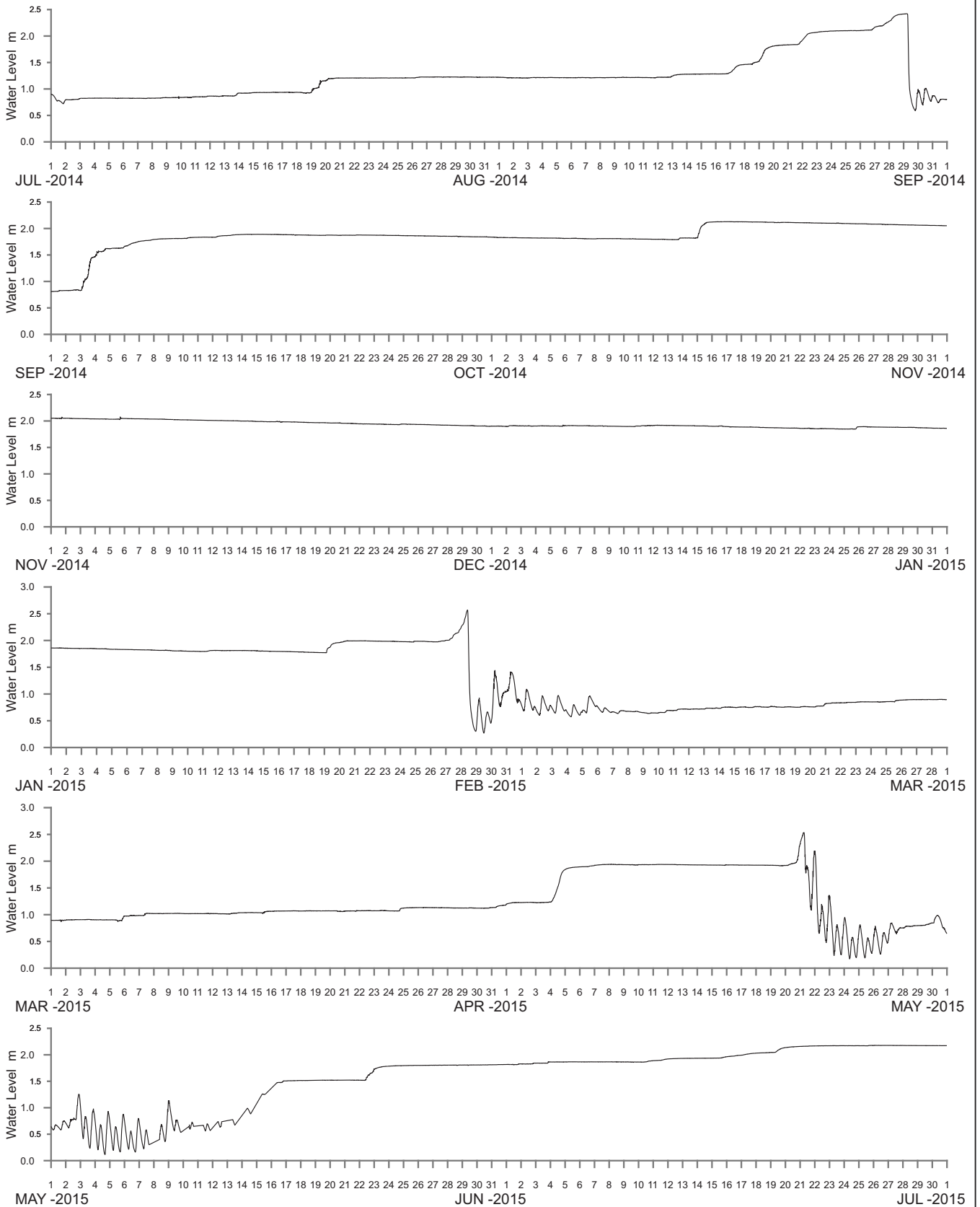
Public Works
Manly Hydraulics Laboratory

NARARA CREEK AT MANN'S ROAD
2014–2015

MHL
Report 2383

Figure
160

DRAWING 2383-160



WATER LEVEL REFERENCED TO AUSTRALIAN HEIGHT DATUM

----- DATA LOSS



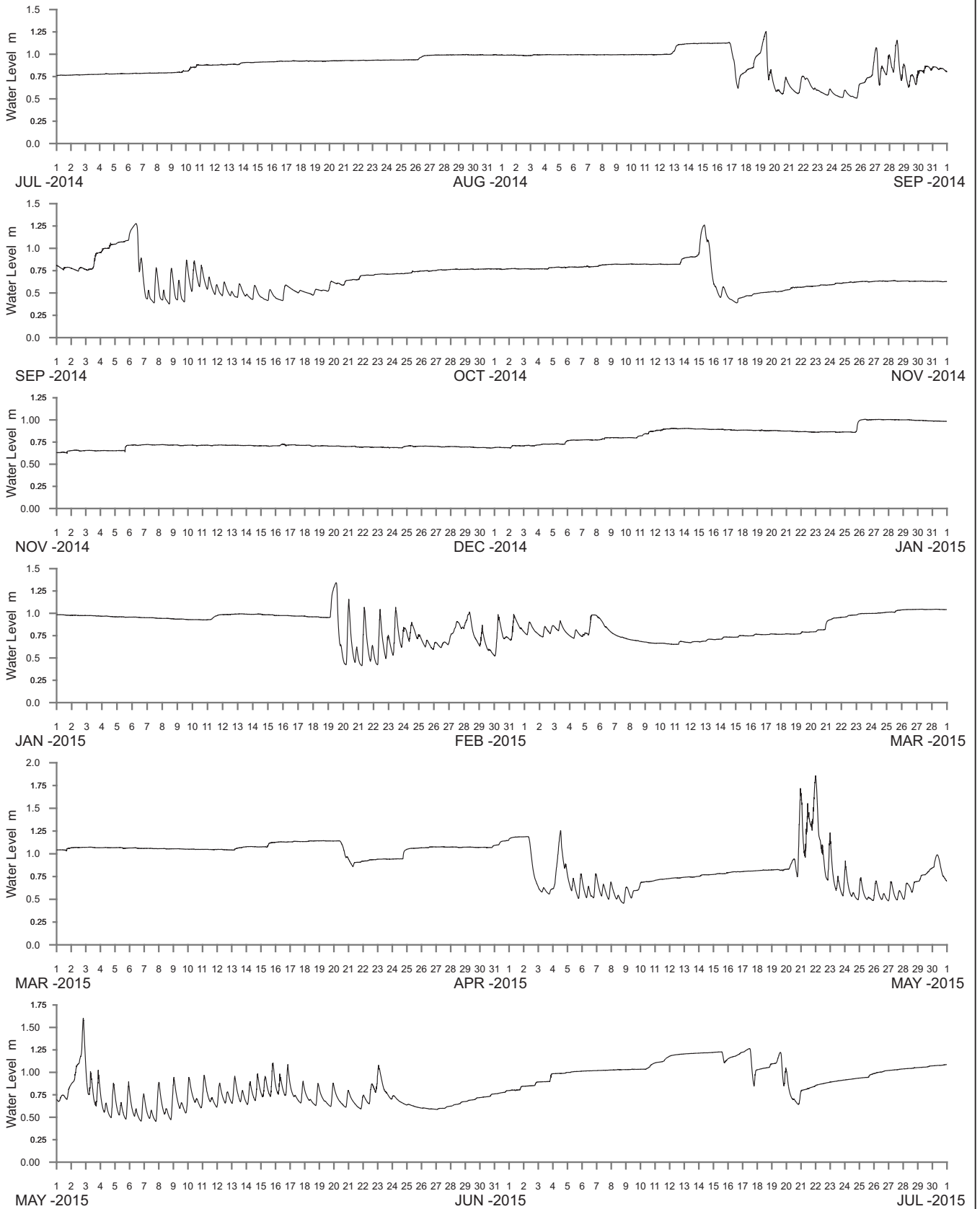
Public Works
Manly Hydraulics Laboratory

WAMBERAL LAGOON AT WAMBERAL LAGOON
2014-2015

MHL
Report 2383

Figure
161

DRAWING 2383-161



WATER LEVEL REFERENCED TO AUSTRALIAN HEIGHT DATUM

----- DATA LOSS



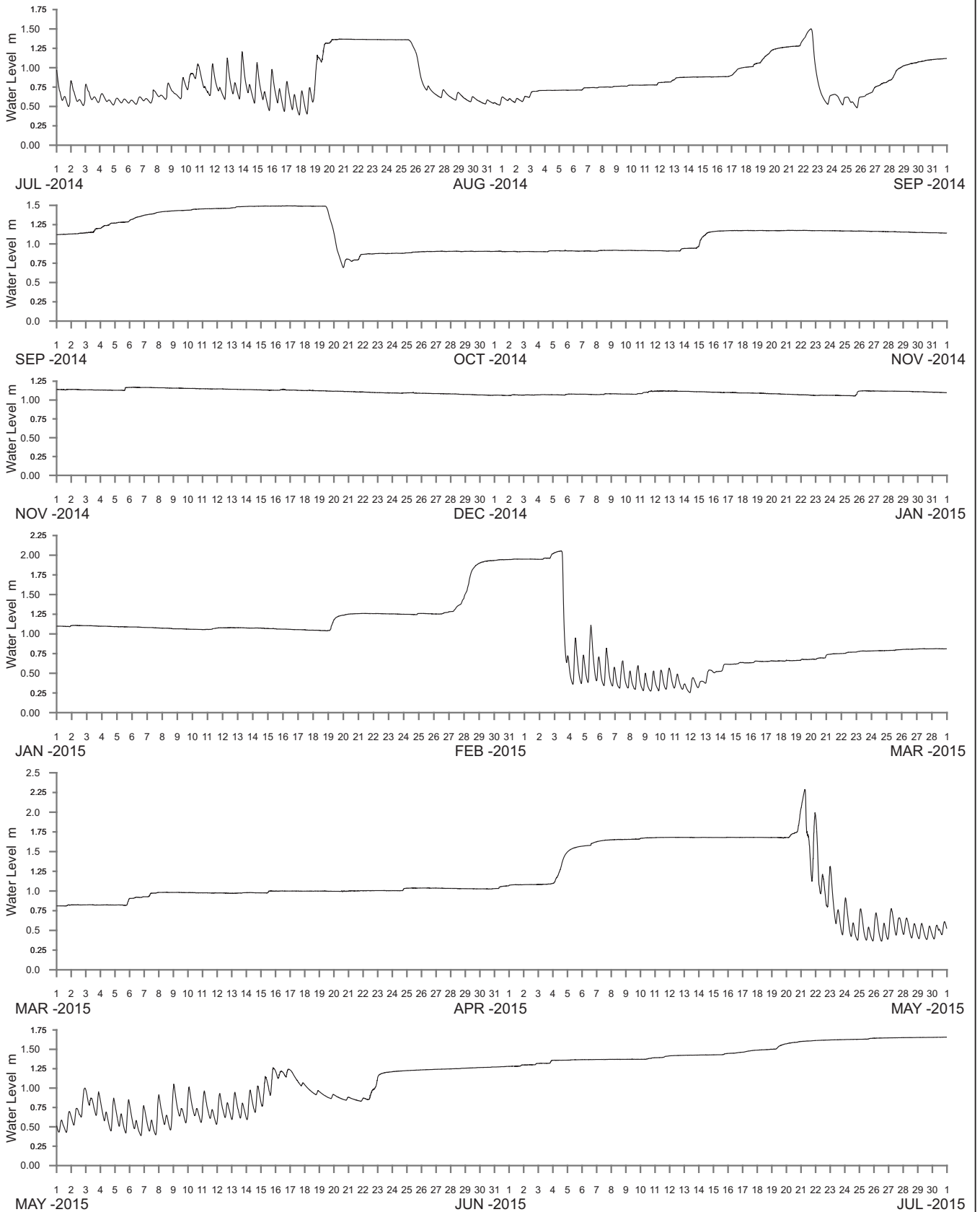
Public Works
Manly Hydraulics Laboratory

**TERRIGAL LAGOON AT TERRIGAL BRIDGE
2014–2015**

MHL
Report 2383

Figure
162

DRAWING 2383-162



WATER LEVEL REFERENCED TO AUSTRALIAN HEIGHT DATUM

----- DATA LOSS



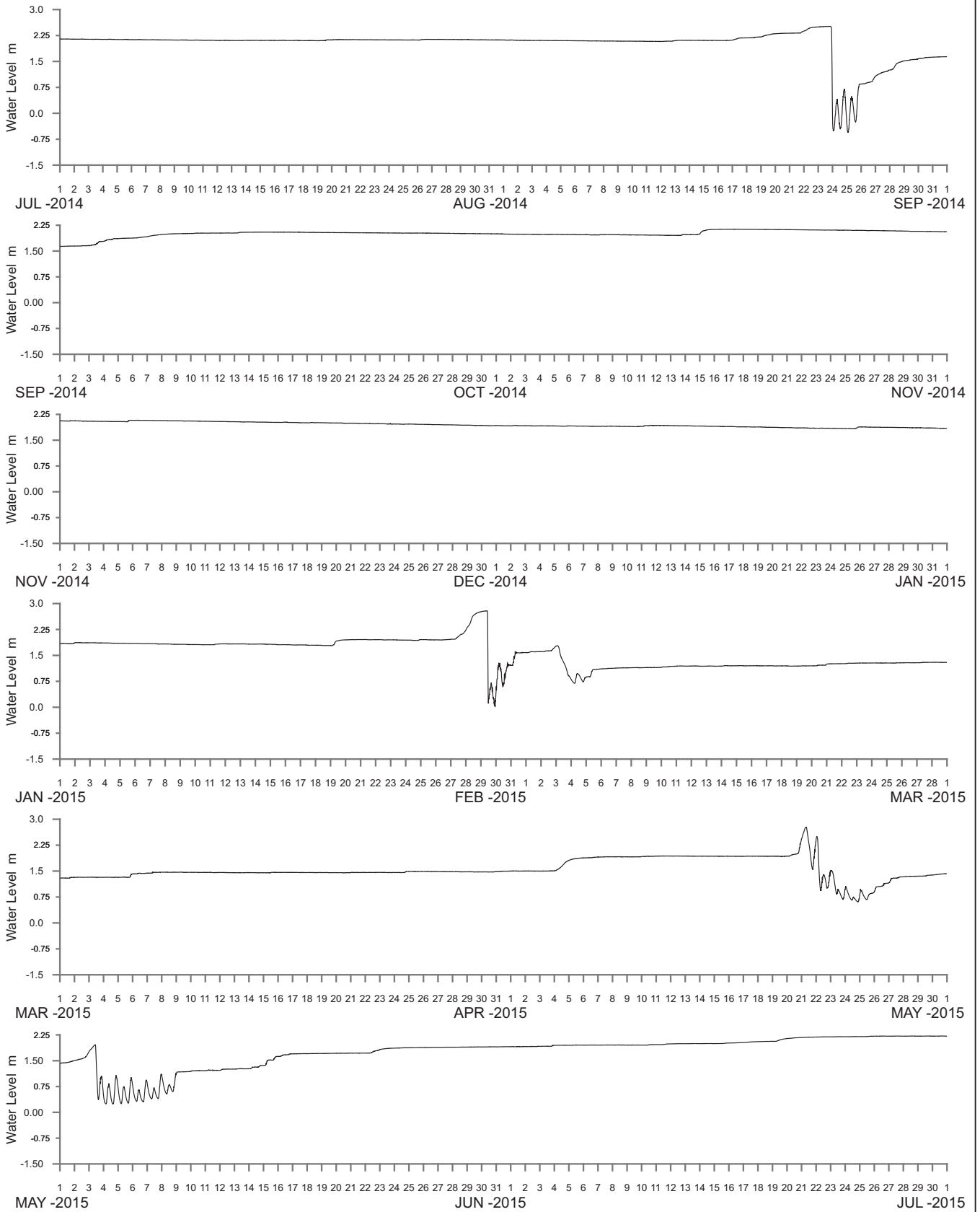
Public Works
Manly Hydraulics Laboratory

AVOCA LAGOON AT AVOCA LAGOON
2014-2015

MHL
Report 2383

Figure
163

DRAWING 2383-163



WATER LEVEL REFERENCED TO AUSTRALIAN HEIGHT DATUM

----- DATA LOSS



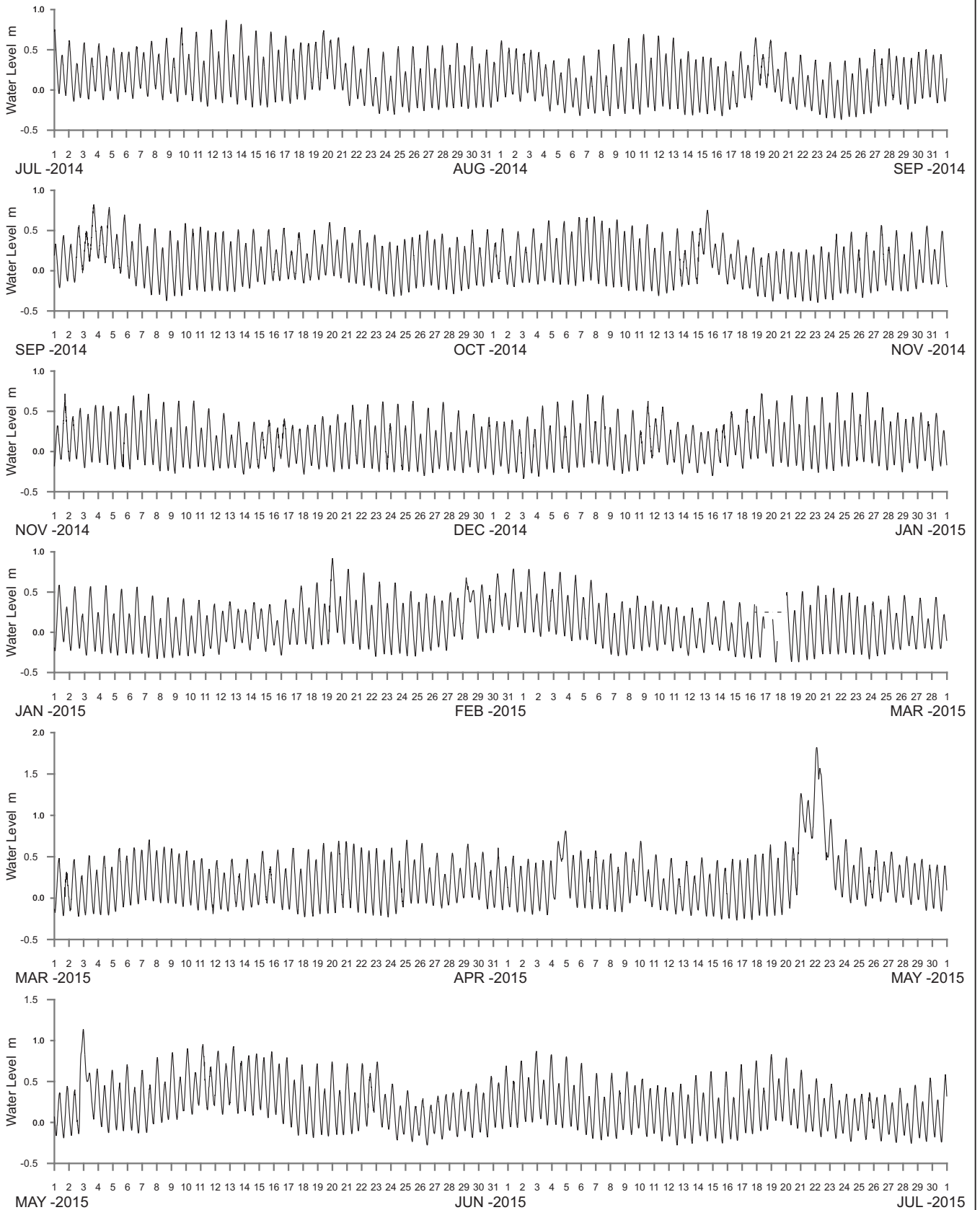
Public Works
Manly Hydraulics Laboratory

COCKRONE LAKE AT COCKRONE LAKE
2014-2015

MHL
Report 2383

Figure
164

DRAWING 2383-164



WATER LEVEL REFERENCED TO AUSTRALIAN HEIGHT DATUM

----- DATA LOSS



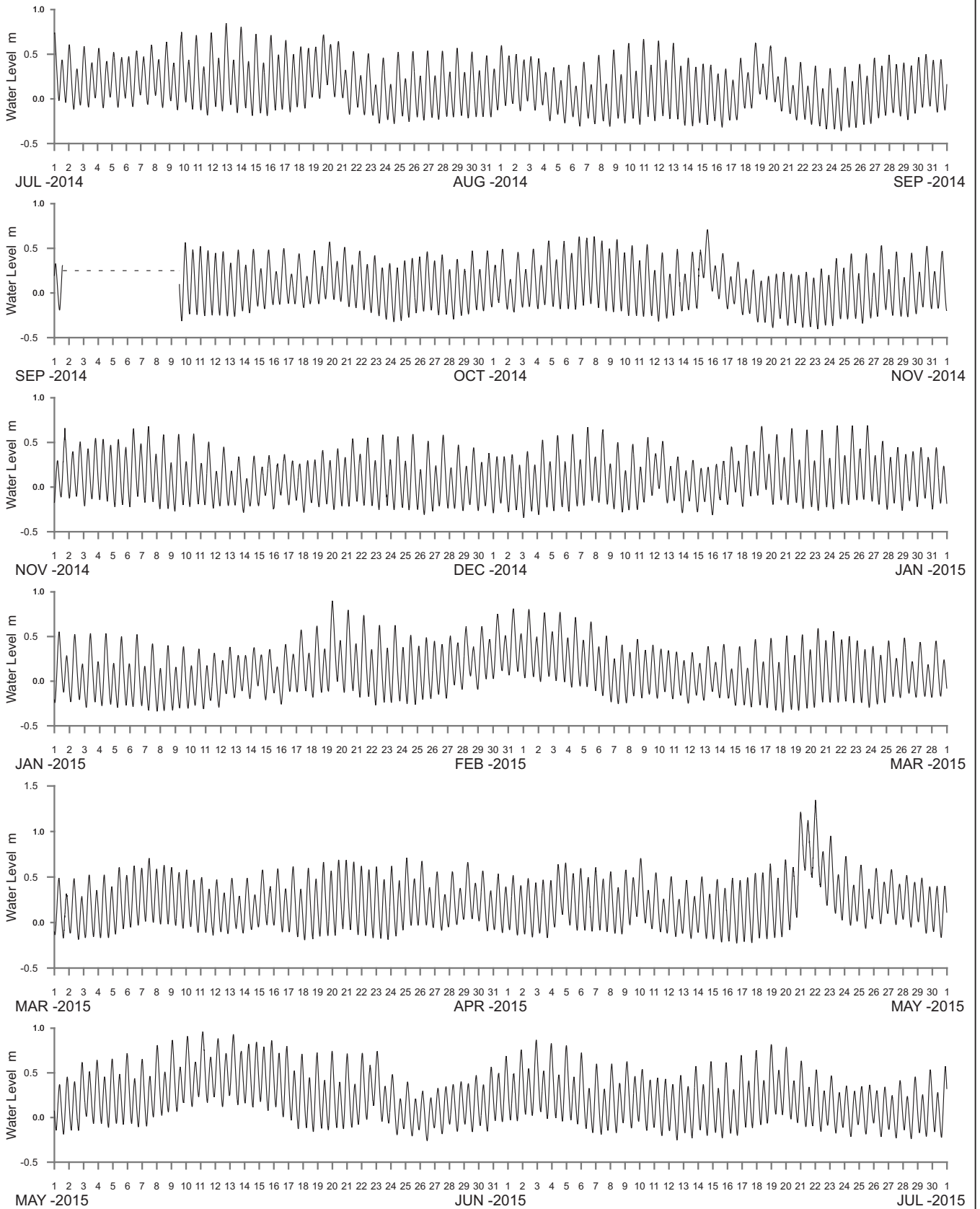
Public Works
Manly Hydraulics Laboratory

WORTHING AVENUE CREEK AT ERINA
2014–2015

MHL
Report 2383

Figure
165

DRAWING 2383-165



WATER LEVEL REFERENCED TO AUSTRALIAN HEIGHT DATUM

----- DATA LOSS



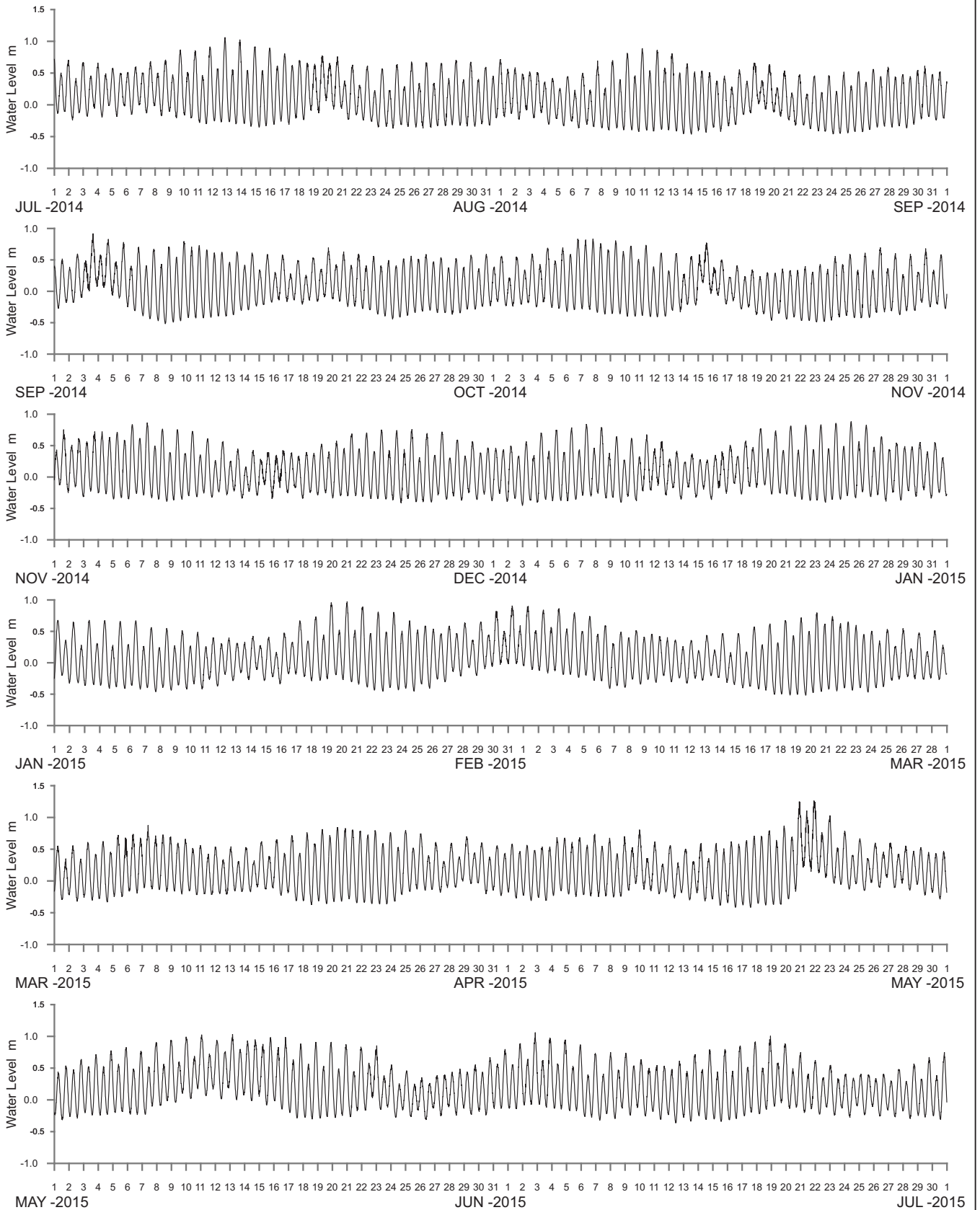
Public Works
Manly Hydraulics Laboratory

ERINA CREEK AT PUNT BRIDGE
2014–2015

MHL
Report 2383

Figure
166

DRAWING 2383-166



WATER LEVEL REFERENCED TO AUSTRALIAN HEIGHT DATUM

----- DATA LOSS



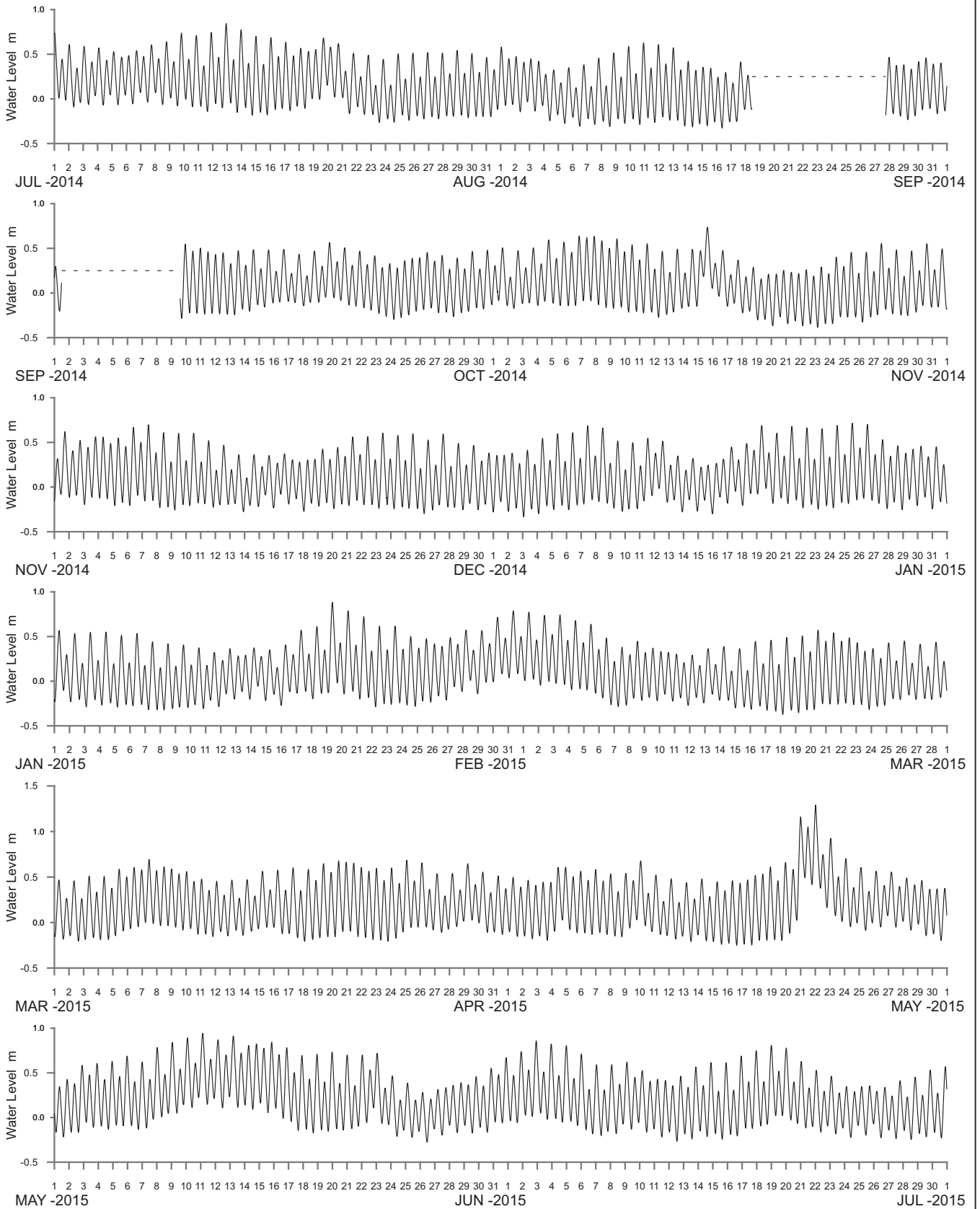
Public Works
Manly Hydraulics Laboratory

BRISBANE WATER AT ETTALONG
2014–2015

MHL
Report 2383

Figure
167

DRAWING 2383-167



WATER LEVEL REFERENCED TO AUSTRALIAN HEIGHT DATUM

----- DATA LOSS



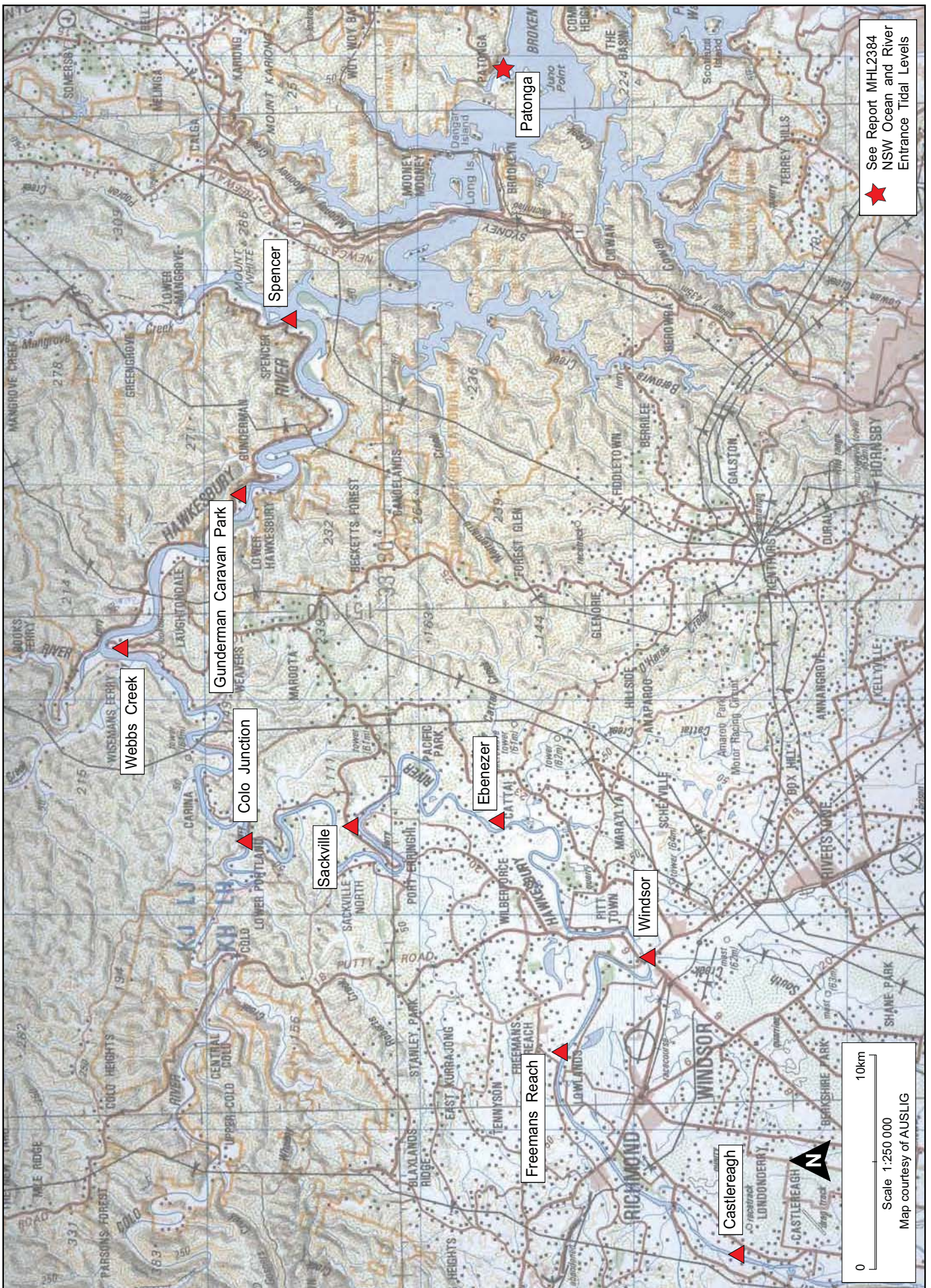
Public Works
Manly Hydraulics Laboratory

BRISBANE WATER AT KOOLEWONG
2014–2015

MHL
Report 2383

Figure
168

DRAWING 2383-168



See Report MHL2384
 NSW Ocean and River
 Entrance Tidal Levels

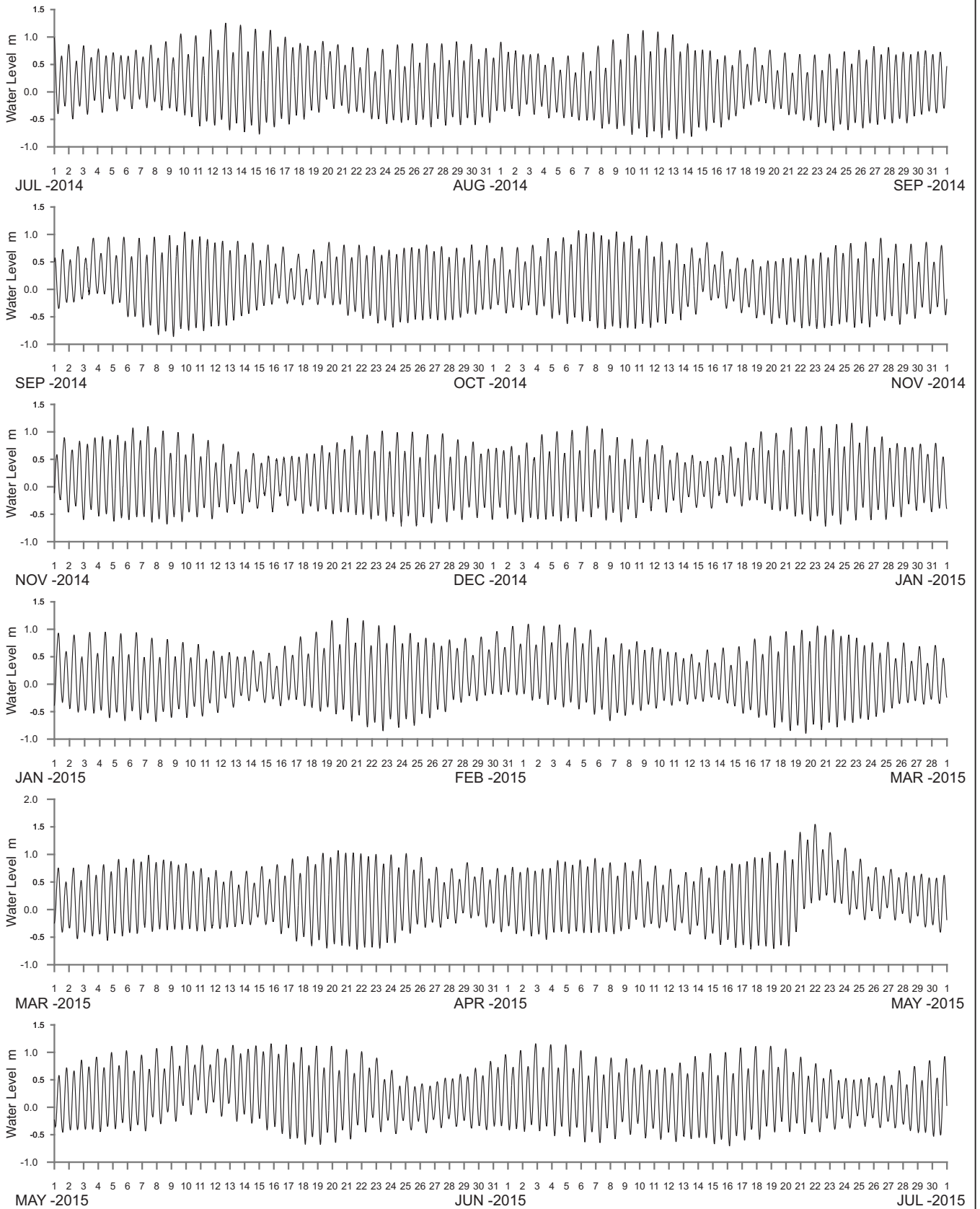
10km
 Scale 1:250 000
 Map courtesy of AUSLIG



Public Works
 Manly Hydraulics Laboratory

**STATION LOCATIONS
 HAWKESBURY RIVER REGION**

MHL
 Report 2383
 Figure
 169
 DRAWING 2383-169.cdr



WATER LEVEL REFERENCED TO AUSTRALIAN HEIGHT DATUM

----- DATA LOSS



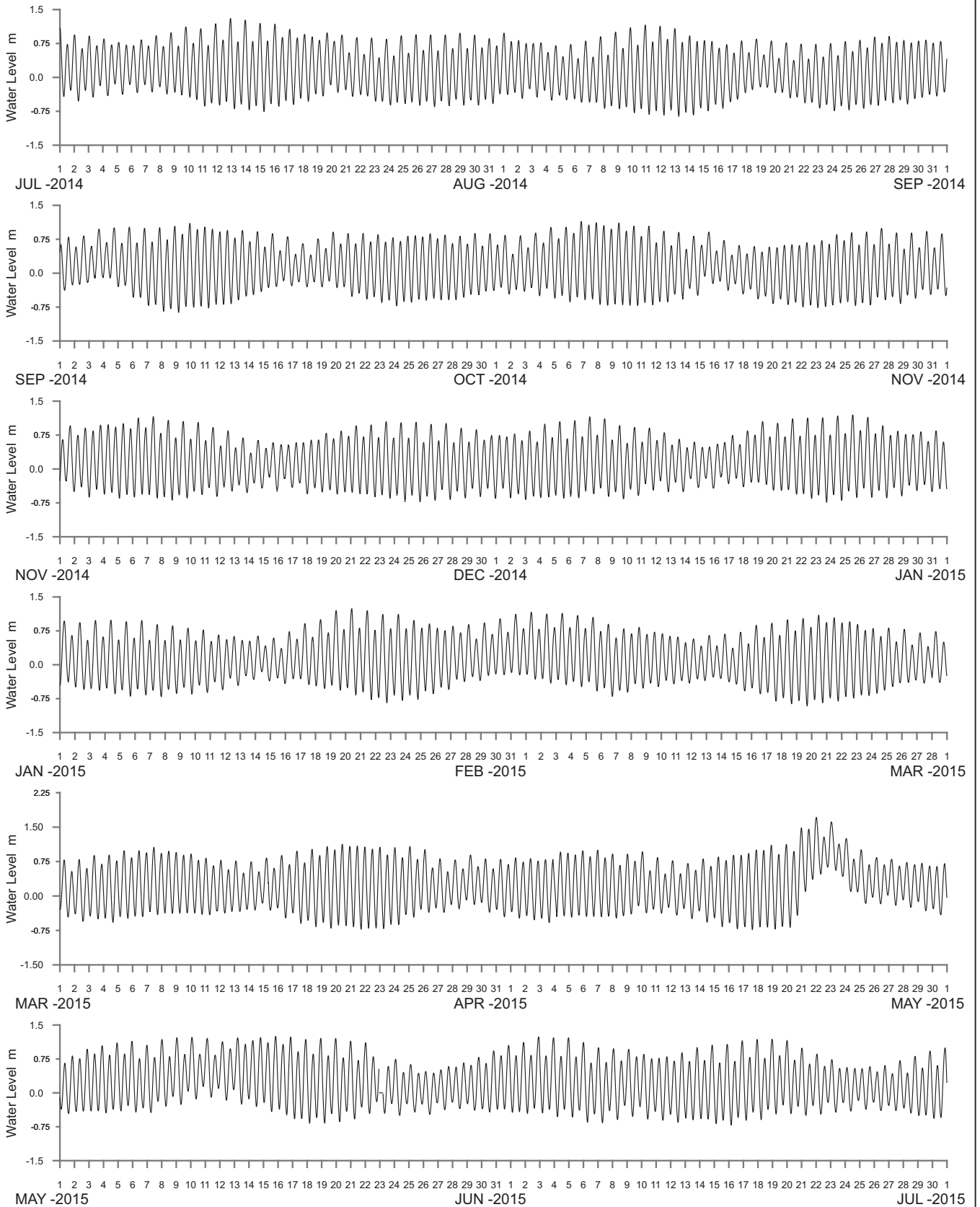
Public Works
Manly Hydraulics Laboratory

HAWKESBURY RIVER AT SPENCER
2014–2015

MHL
Report 2383

Figure
170

DRAWING 2383-170



WATER LEVEL REFERENCED TO AUSTRALIAN HEIGHT DATUM

----- DATA LOSS



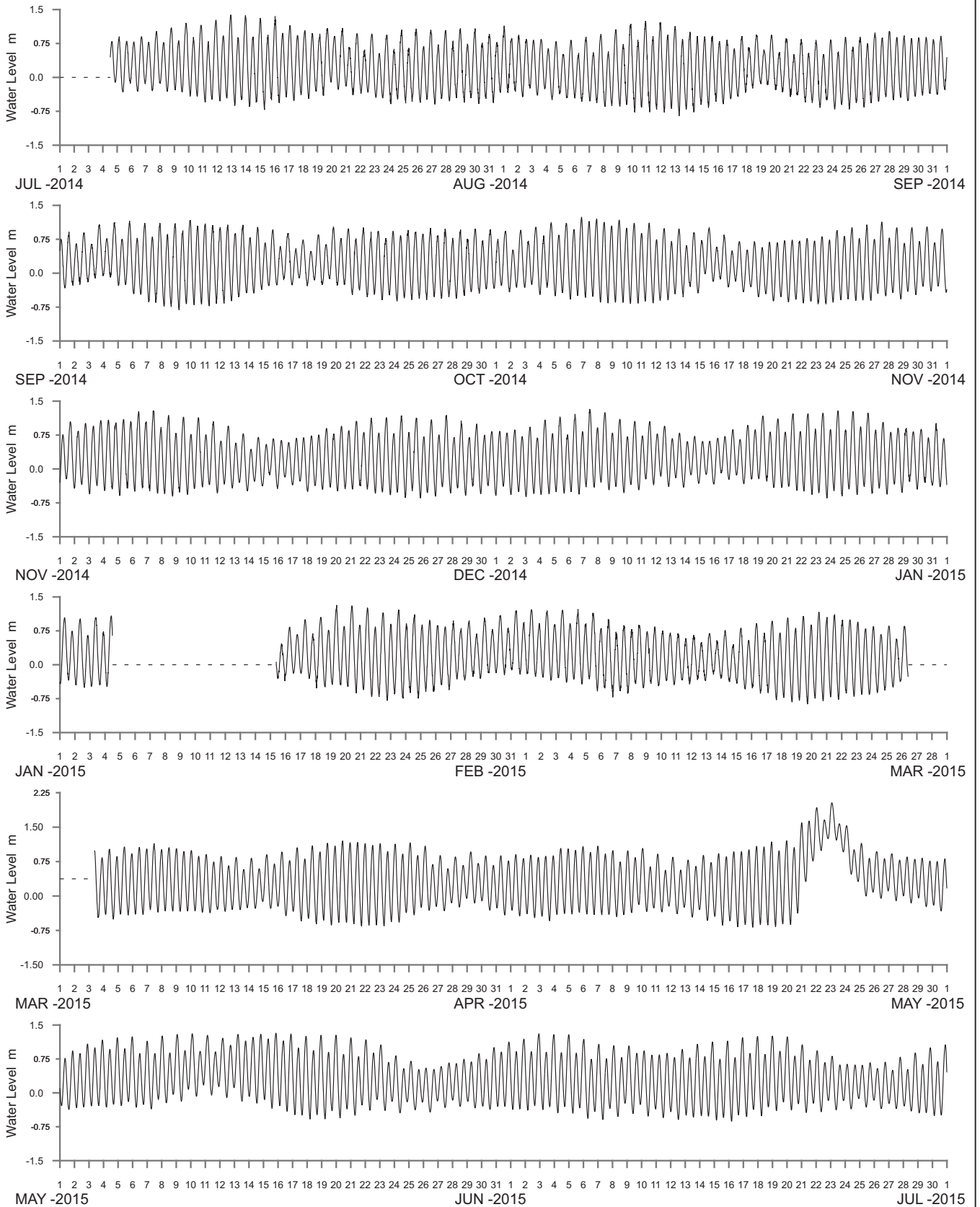
Public Works
Manly Hydraulics Laboratory

HAWKESBURY RIVER AT GUNDERMAN CARAVAN PARK
2014-2015

MHL
Report 2383

Figure
171

DRAWING 2383-171



WATER LEVEL REFERENCED TO AUSTRALIAN HEIGHT DATUM

----- DATA LOSS



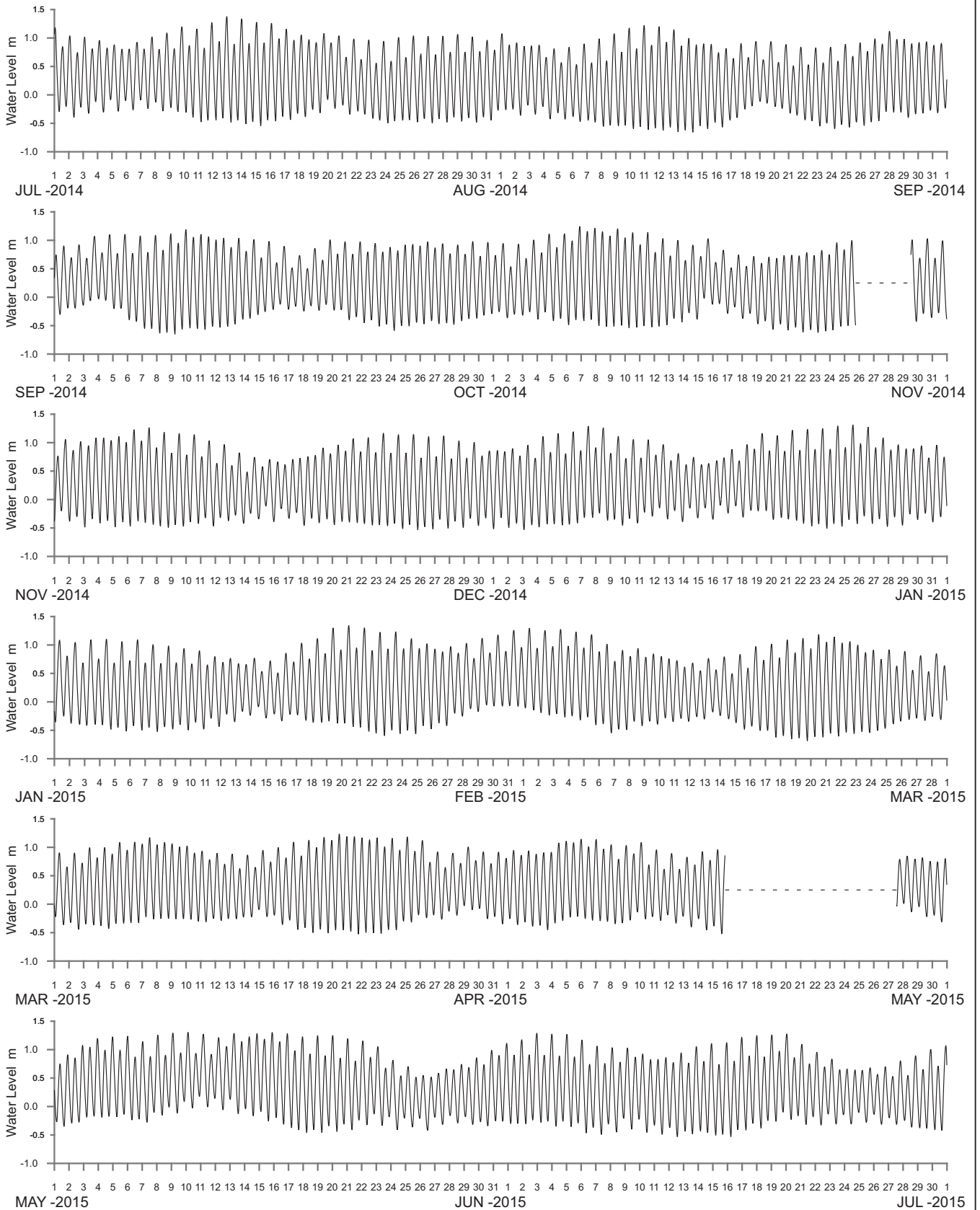
Public Works
Manly Hydraulics Laboratory

HAWKESBURY RIVER AT WEBBS CREEK
2014–2015

MHL
Report 2383

Figure
172

DRAWING 2383-172



WATER LEVEL REFERENCED TO AUSTRALIAN HEIGHT DATUM

----- DATA LOSS



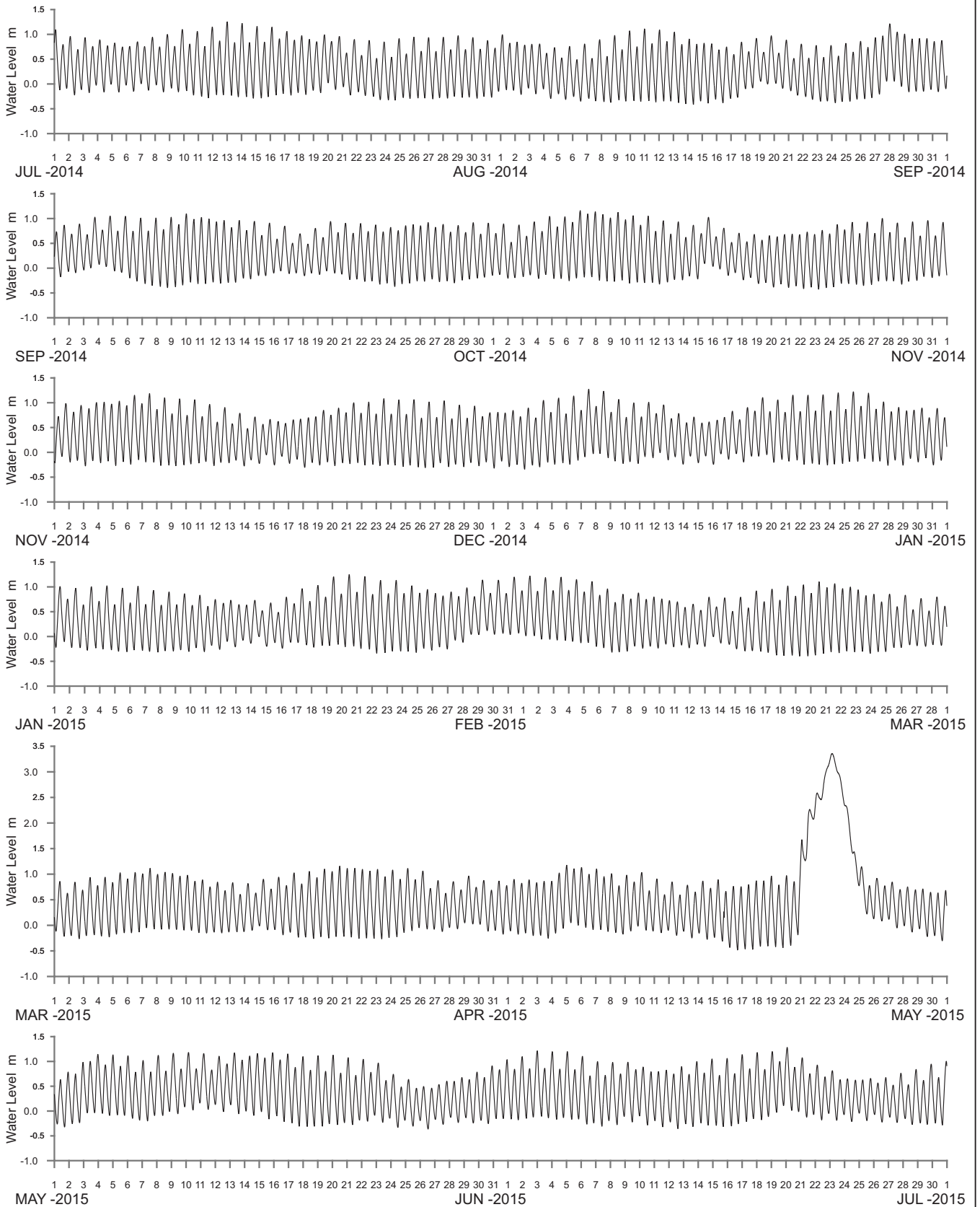
Public Works
Manly Hydraulics Laboratory

HAWKESBURY RIVER AT COLO JUNCTION
2014–2015

MHL
Report 2383

Figure
173

DRAWING 2383-173



WATER LEVEL REFERENCED TO AUSTRALIAN HEIGHT DATUM

----- DATA LOSS



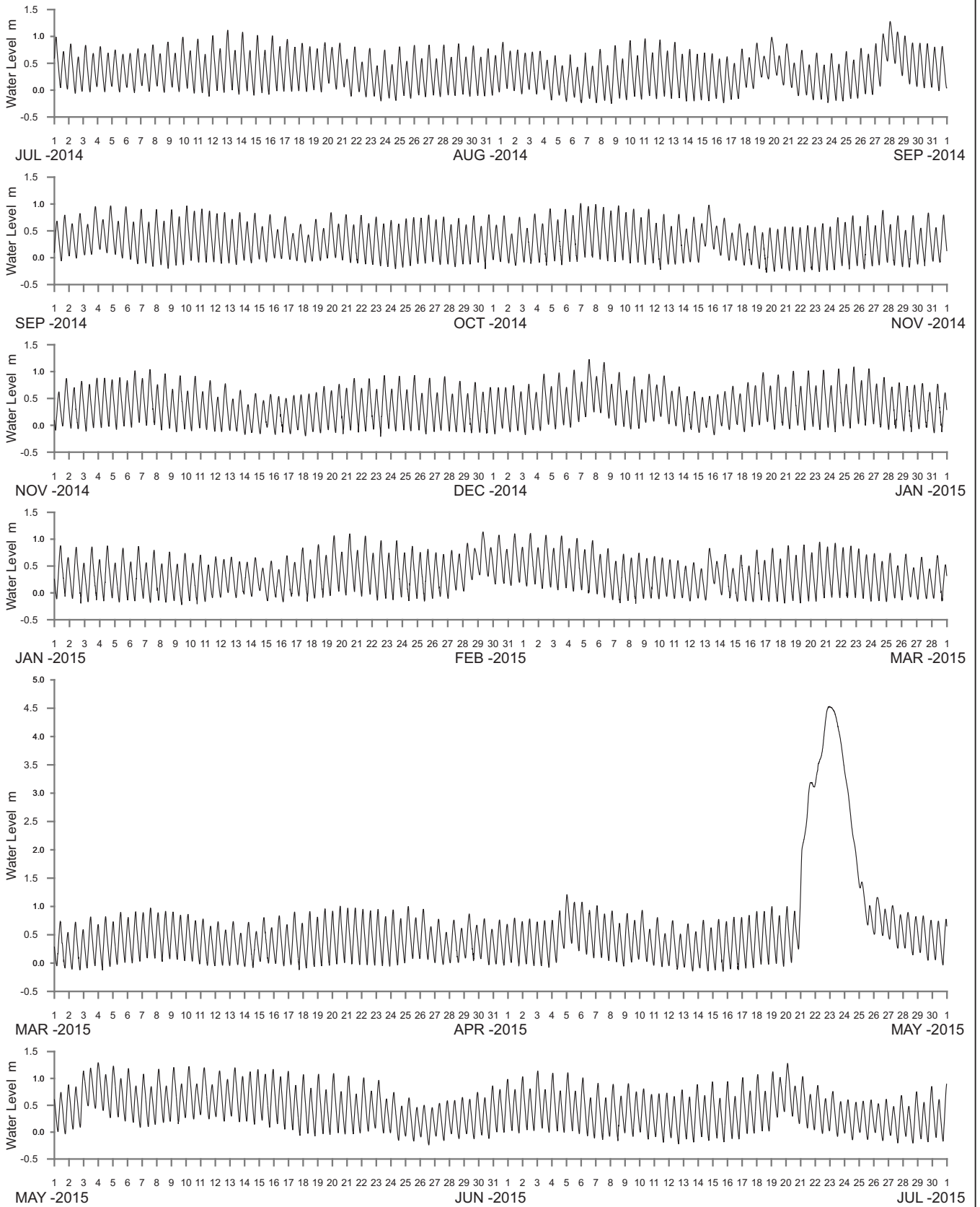
Public Works
Manly Hydraulics Laboratory

HAWKESBURY RIVER AT SACKVILLE
2014–2015

MHL
Report 2383

Figure
174

DRAWING 2383-174



WATER LEVEL REFERENCED TO AUSTRALIAN HEIGHT DATUM

----- DATA LOSS



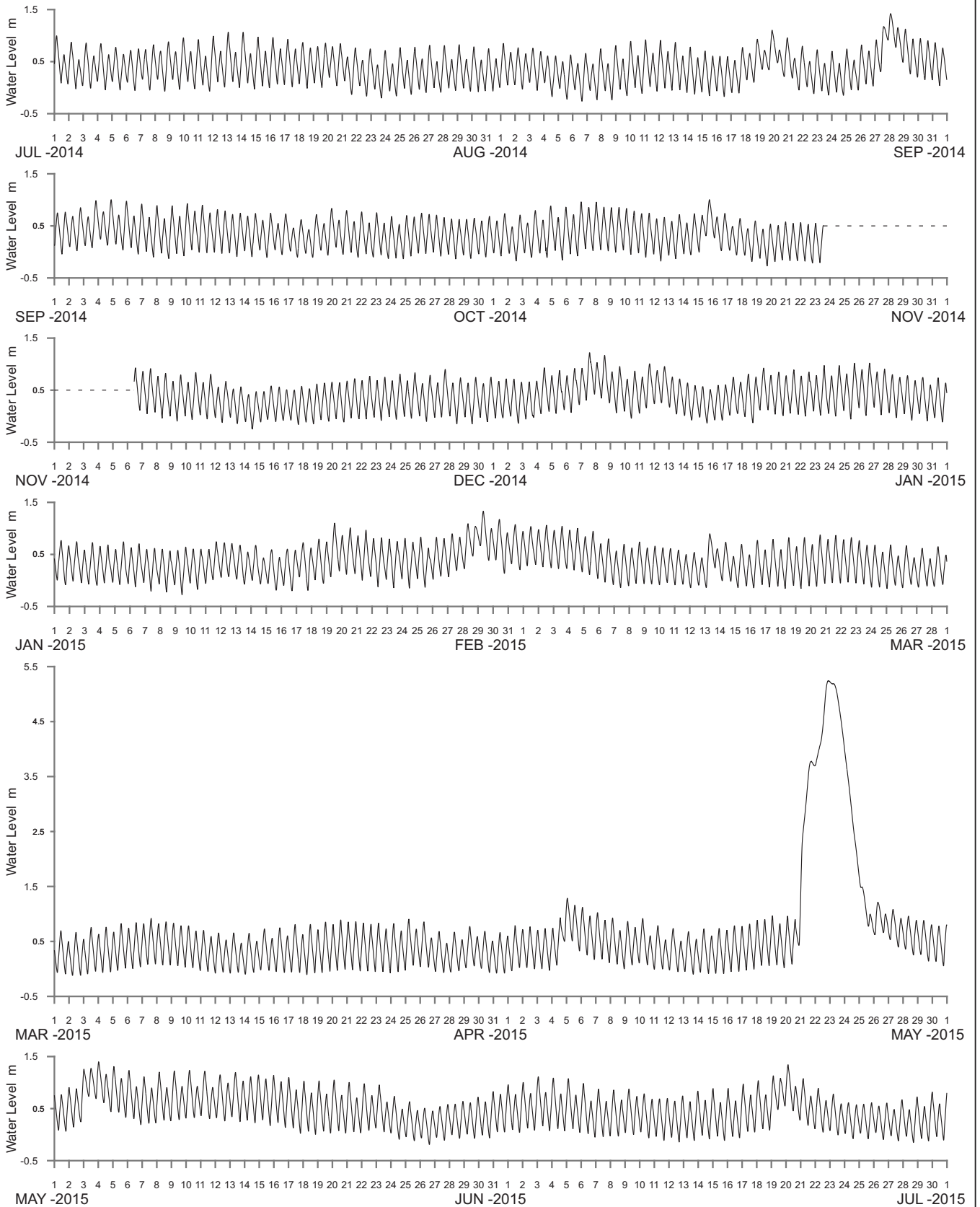
Public Works
Manly Hydraulics Laboratory

HAWKESBURY RIVER AT EBENEZER
2014–2015

MHL
Report 2383

Figure
175

DRAWING 2383-175



WATER LEVEL REFERENCED TO AUSTRALIAN HEIGHT DATUM

----- DATA LOSS



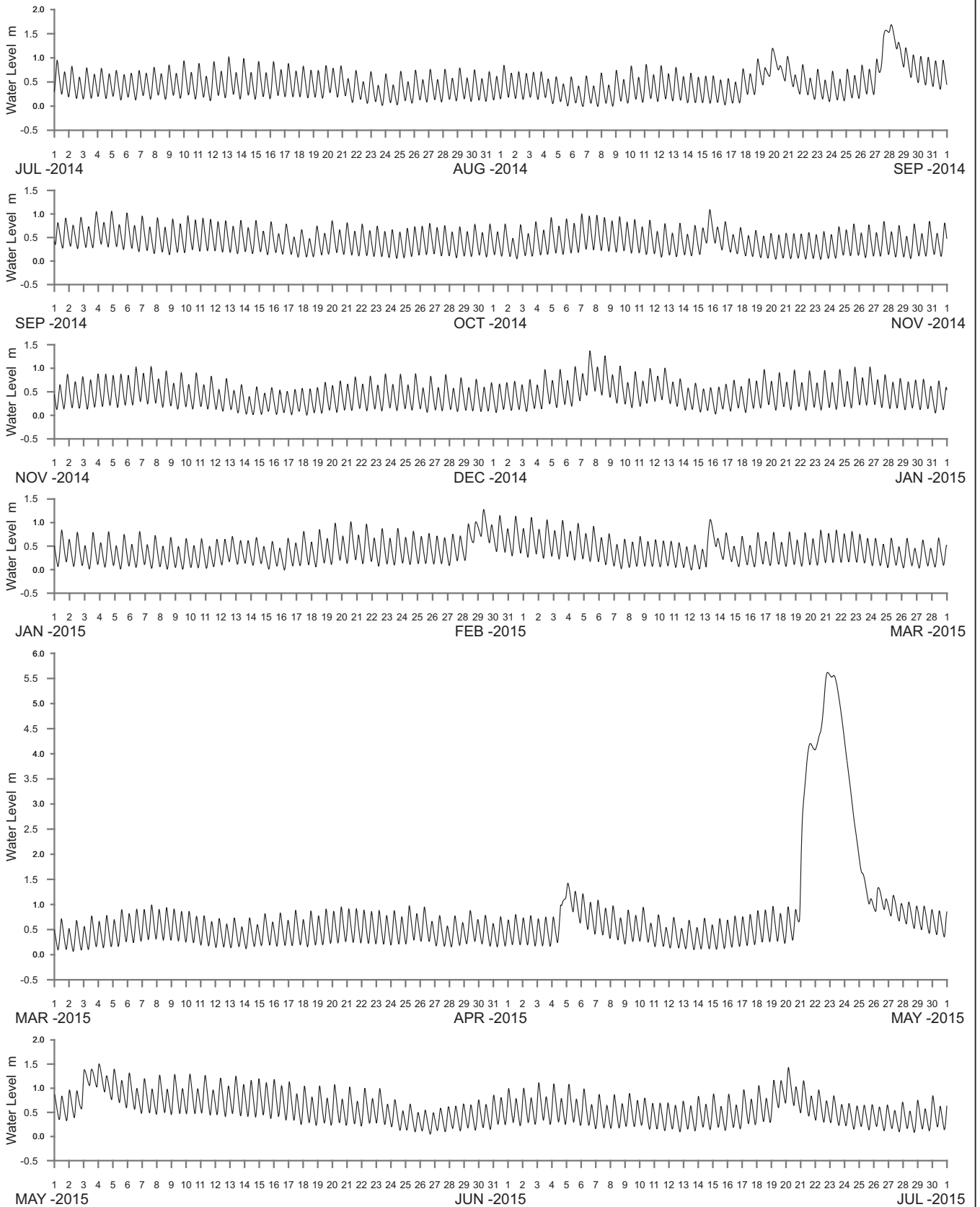
Public Works
Manly Hydraulics Laboratory

HAWKESBURY RIVER AT WINDSOR
2014–2015

MHL
Report 2383

Figure
176

DRAWING 2383-176



WATER LEVEL REFERENCED TO AUSTRALIAN HEIGHT DATUM

----- DATA LOSS



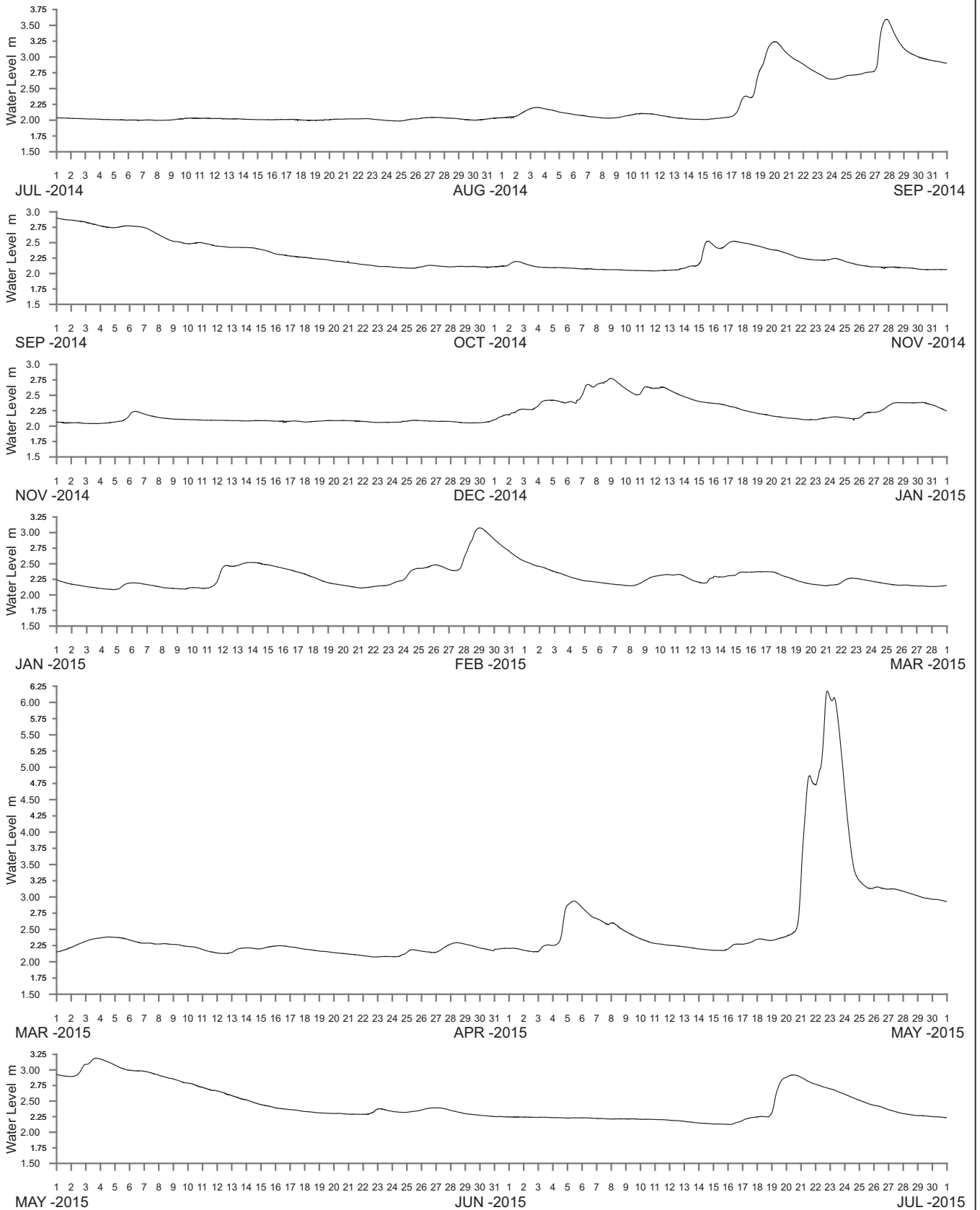
Public Works
Manly Hydraulics Laboratory

HAWKESBURY RIVER AT FREEMANS REACH
2014–2015

MHL
Report 2383

Figure
177

DRAWING 2383-177



WATER LEVEL REFERENCED TO AUSTRALIAN HEIGHT DATUM

----- DATA LOSS



Public Works
Manly Hydraulics Laboratory

NEPEAN RIVER AT CASTLEREAGH
2014-2015

MHL
Report 2383

Figure
178

DRAWING 2383-178



★ See Report MHL2384
NSW Ocean and River
Entrance Tidal Levels

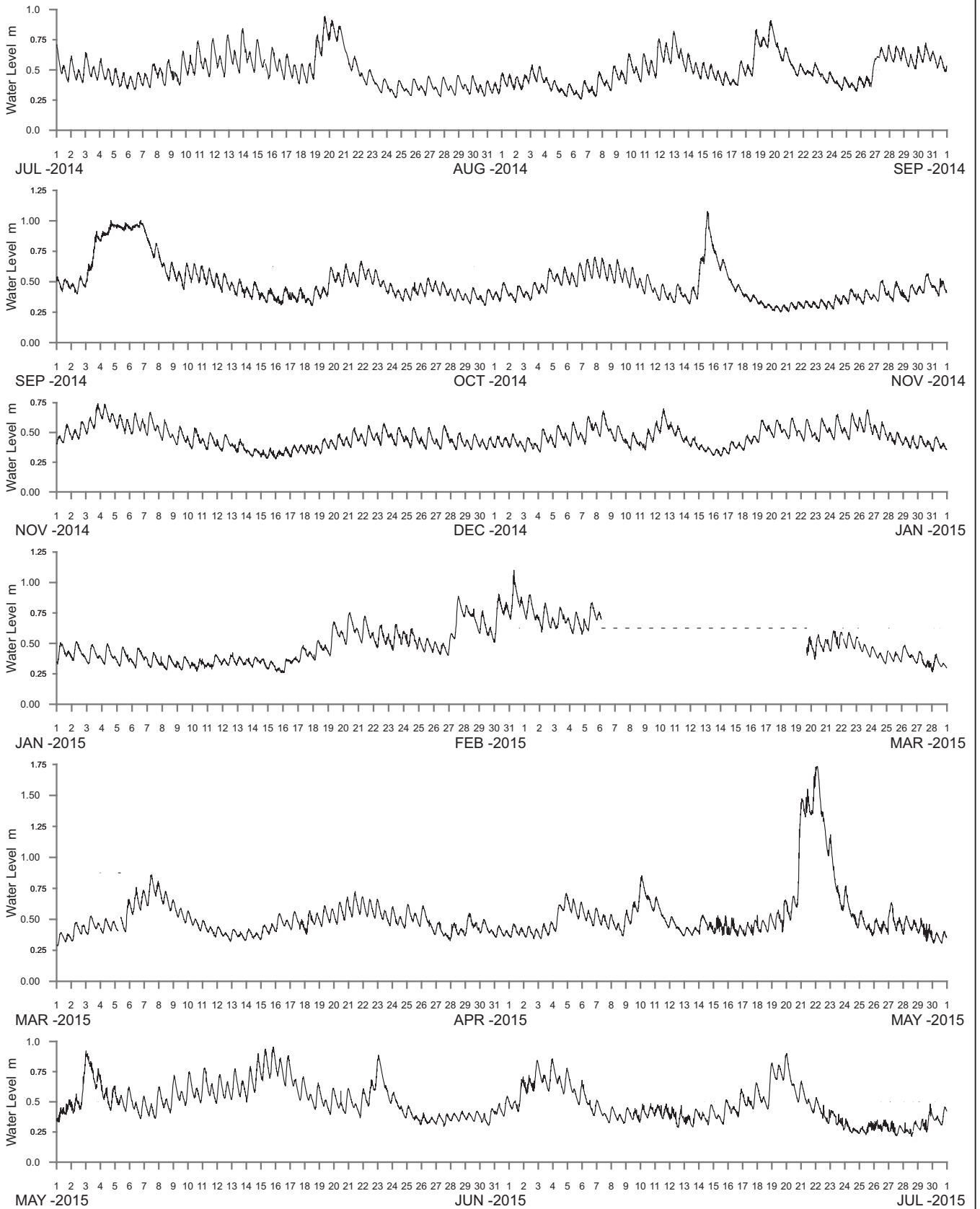


Public Works
Manly Hydraulics Laboratory

**STATION LOCATIONS
NORTH SYDNEY REGION**

MHL
Report 2383
Figure
179

DRAWING 2383-79.cdr



WATER LEVEL REFERENCED TO AUSTRALIAN HEIGHT DATUM

----- DATA LOSS



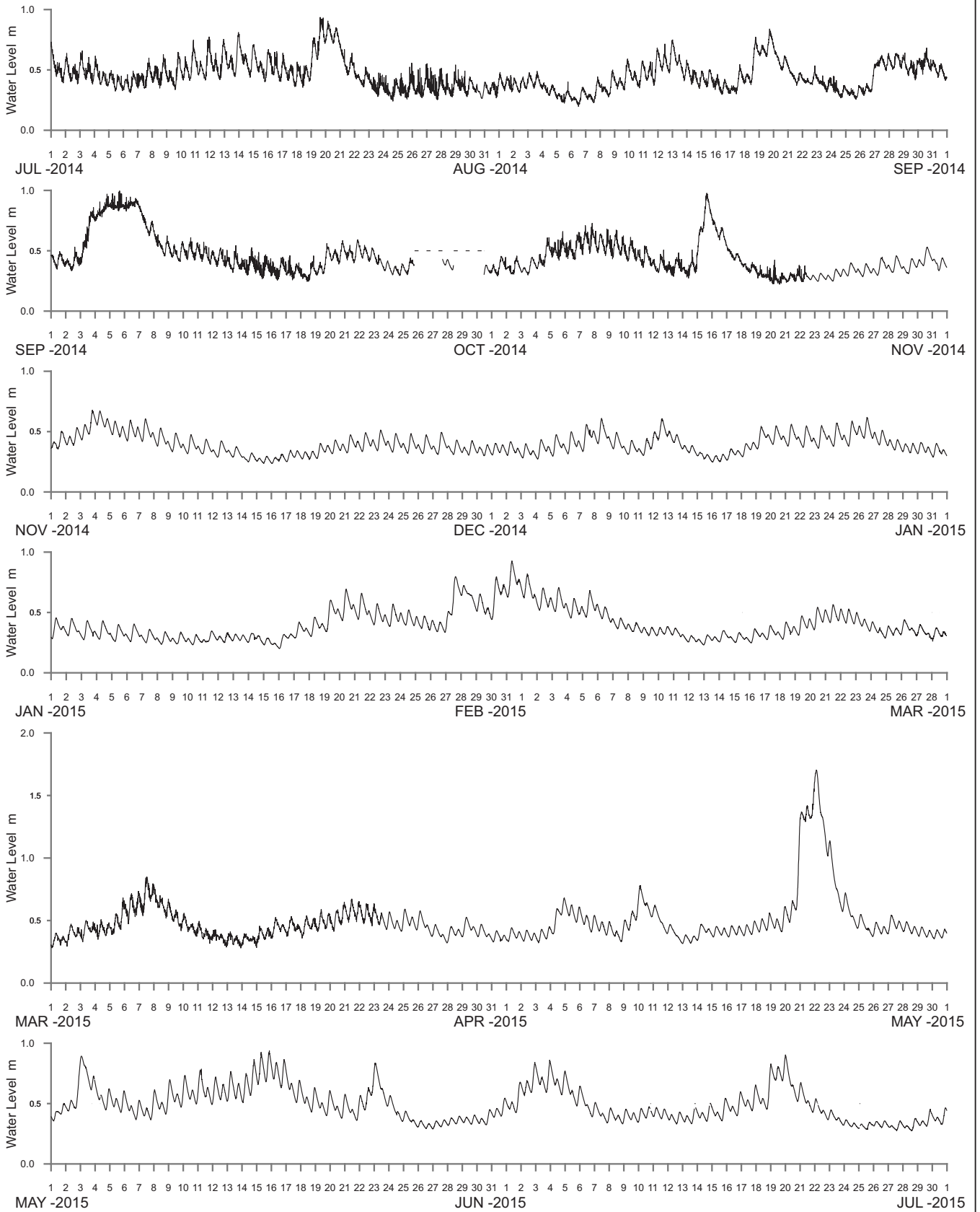
Public Works
Manly Hydraulics Laboratory

NARRABEEN LAGOON AT NARRABEEN CARAVAN PARK
2014-2015

MHL
Report 2383

Figure
180

DRAWING 2383-180



WATER LEVEL REFERENCED TO AUSTRALIAN HEIGHT DATUM

----- DATA LOSS



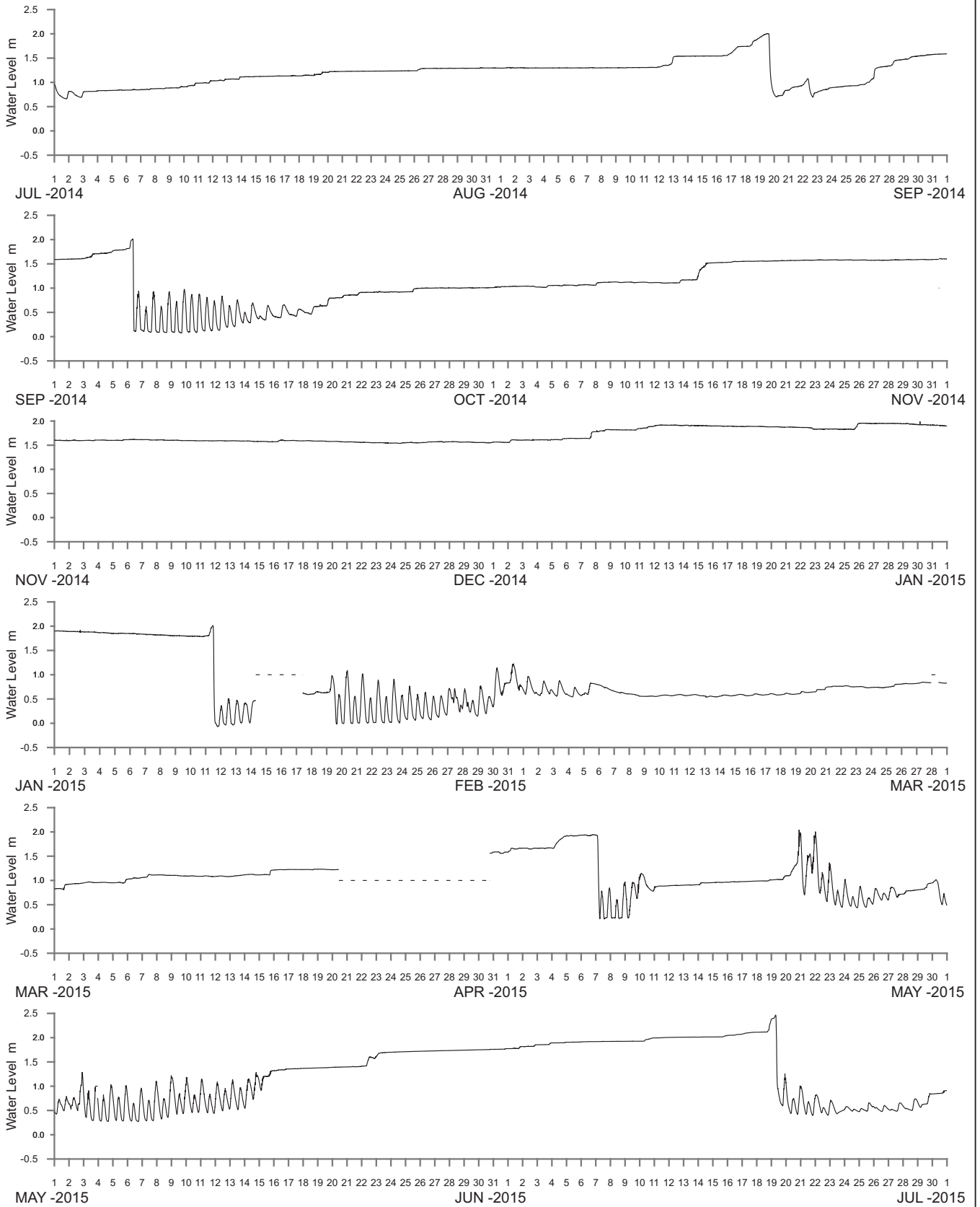
Public Works
Manly Hydraulics Laboratory

NARRABEEN LAGOON AT NARRABEEN BRIDGE
2014-2015

MHL
Report 2383

Figure
181

DRAWING 2383-181



WATER LEVEL REFERENCED TO AUSTRALIAN HEIGHT DATUM

----- DATA LOSS



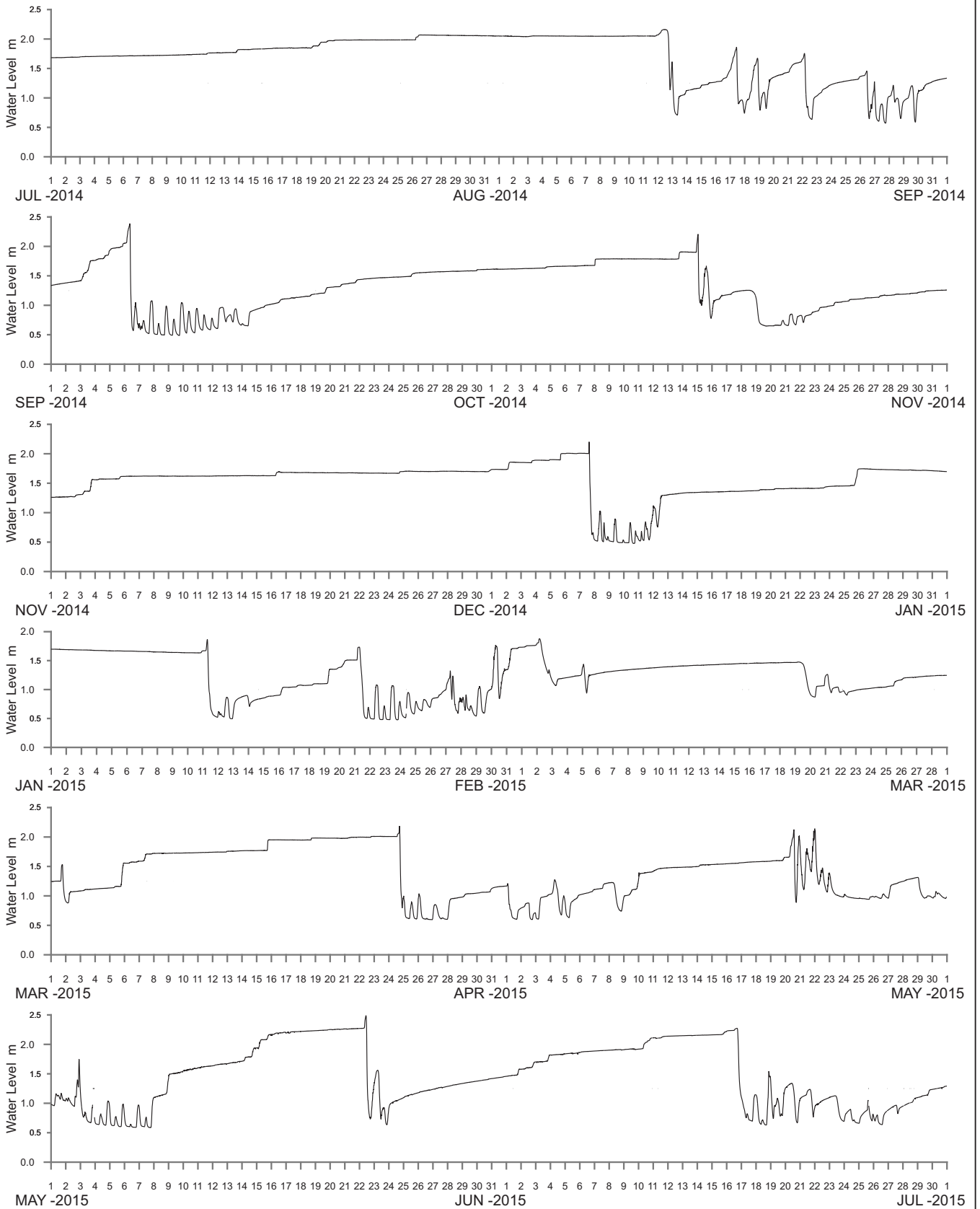
Public Works
Manly Hydraulics Laboratory

DEE WHY LAGOON AT DEE WHY
2014-2015

MHL
Report 2383

Figure
182

DRAWING 2383-182



WATER LEVEL REFERENCED TO AUSTRALIAN HEIGHT DATUM

----- DATA LOSS



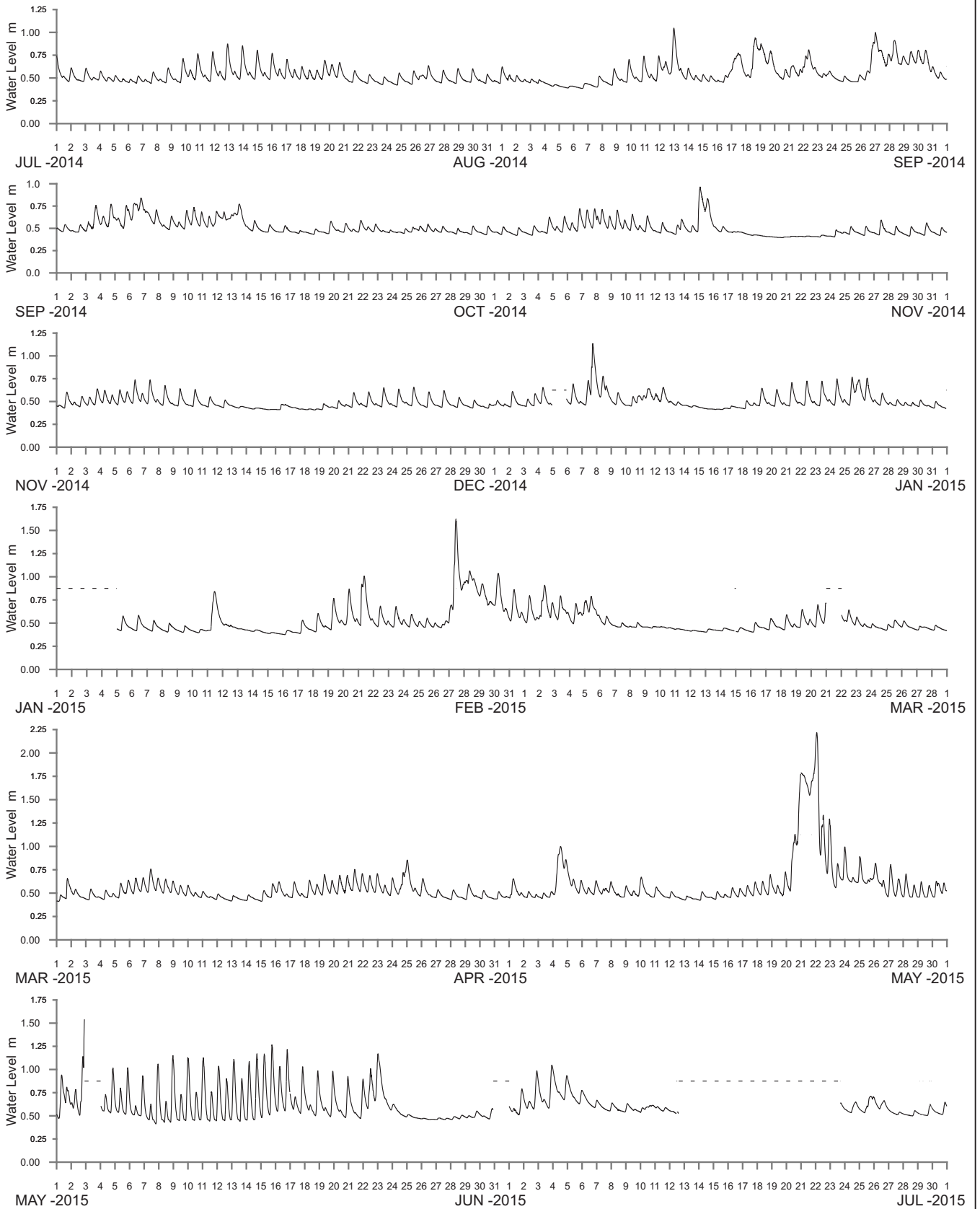
Public Works
Manly Hydraulics Laboratory

CURL CURL LAGOON AT CURL CURL
2014-2015

MHL
Report 2383

Figure
183

DRAWING 2383-183



WATER LEVEL REFERENCED TO AUSTRALIAN HEIGHT DATUM

----- DATA LOSS



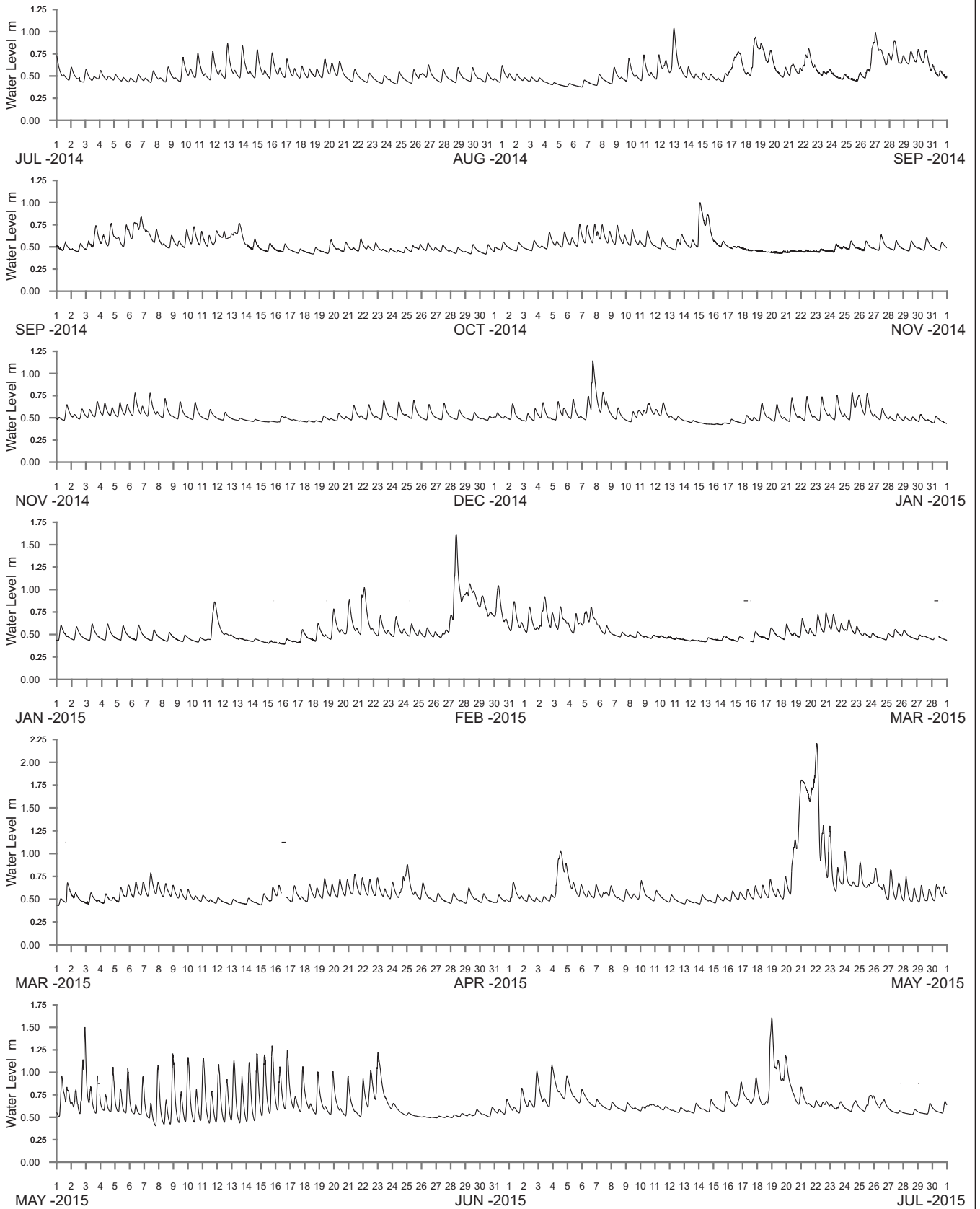
Public Works
Manly Hydraulics Laboratory

MANLY LAGOON AT RIVERVIEW PARADE
2014-2015

MHL
Report 2383

Figure
184

DRAWING 2383-183



WATER LEVEL REFERENCED TO AUSTRALIAN HEIGHT DATUM

----- DATA LOSS



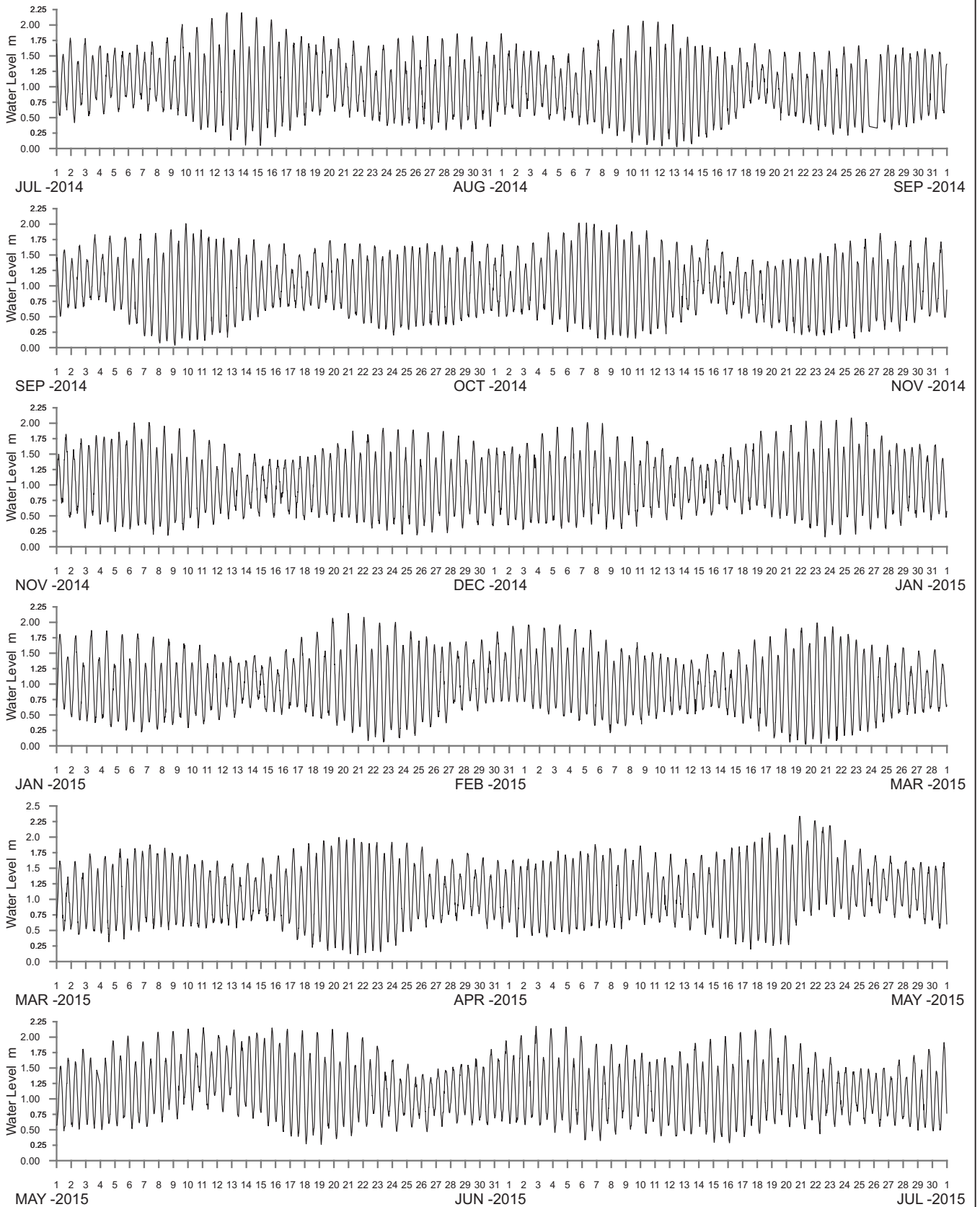
Public Works
Manly Hydraulics Laboratory

MANLY LAGOON AT QUEENSCLIFF BRIDGE
2014–2015

MHL
Report 2383

Figure
185

DRAWING 2383-185



WATER LEVEL REFERENCED TO ZERO FORT DENISON

----- DATA LOSS



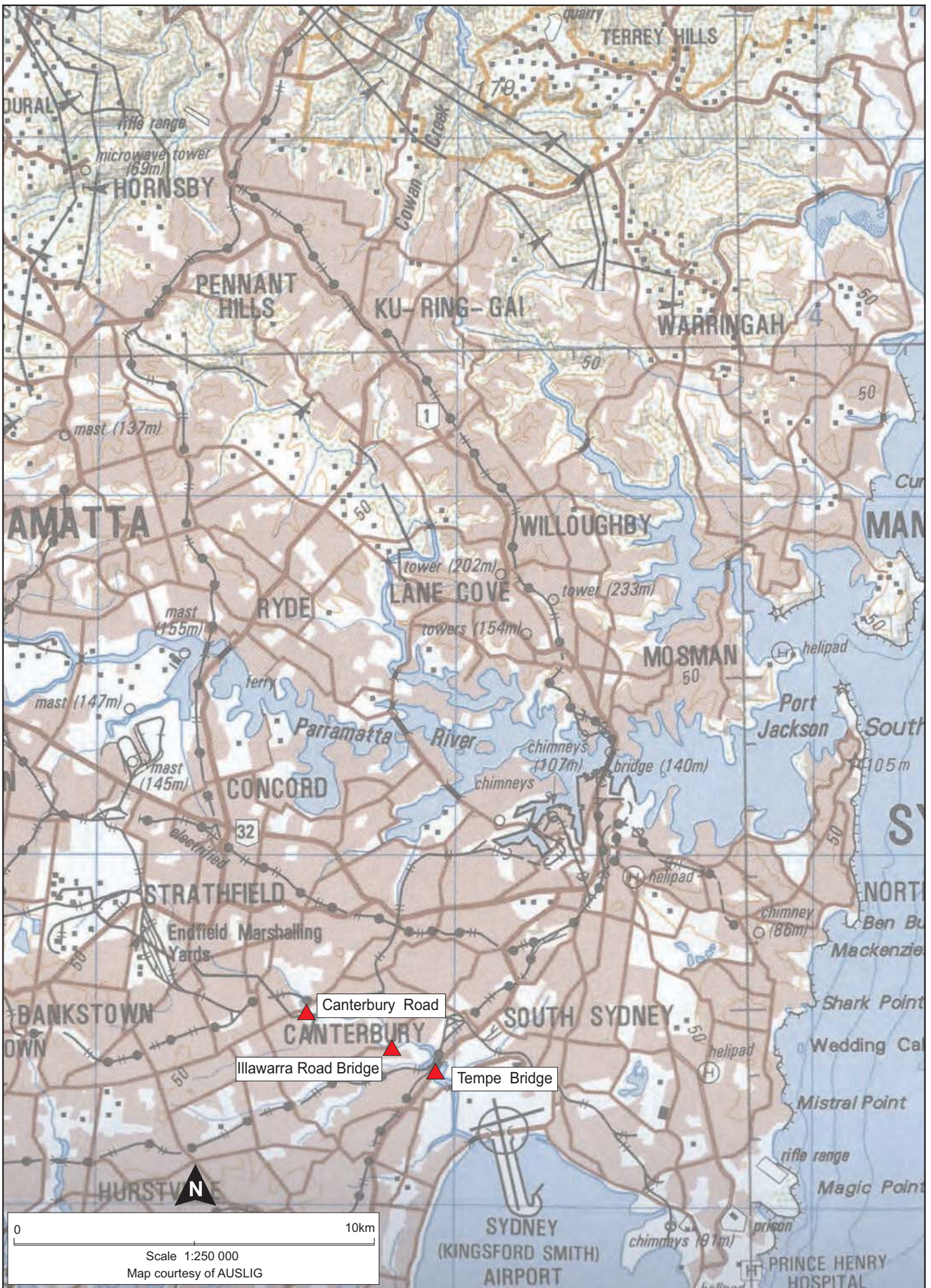
Public Works
Manly Hydraulics Laboratory

PARRAMATTA RIVER AT SILVERWATER BRIDGE
2014–2015

MHL
Report 2383

Figure
186

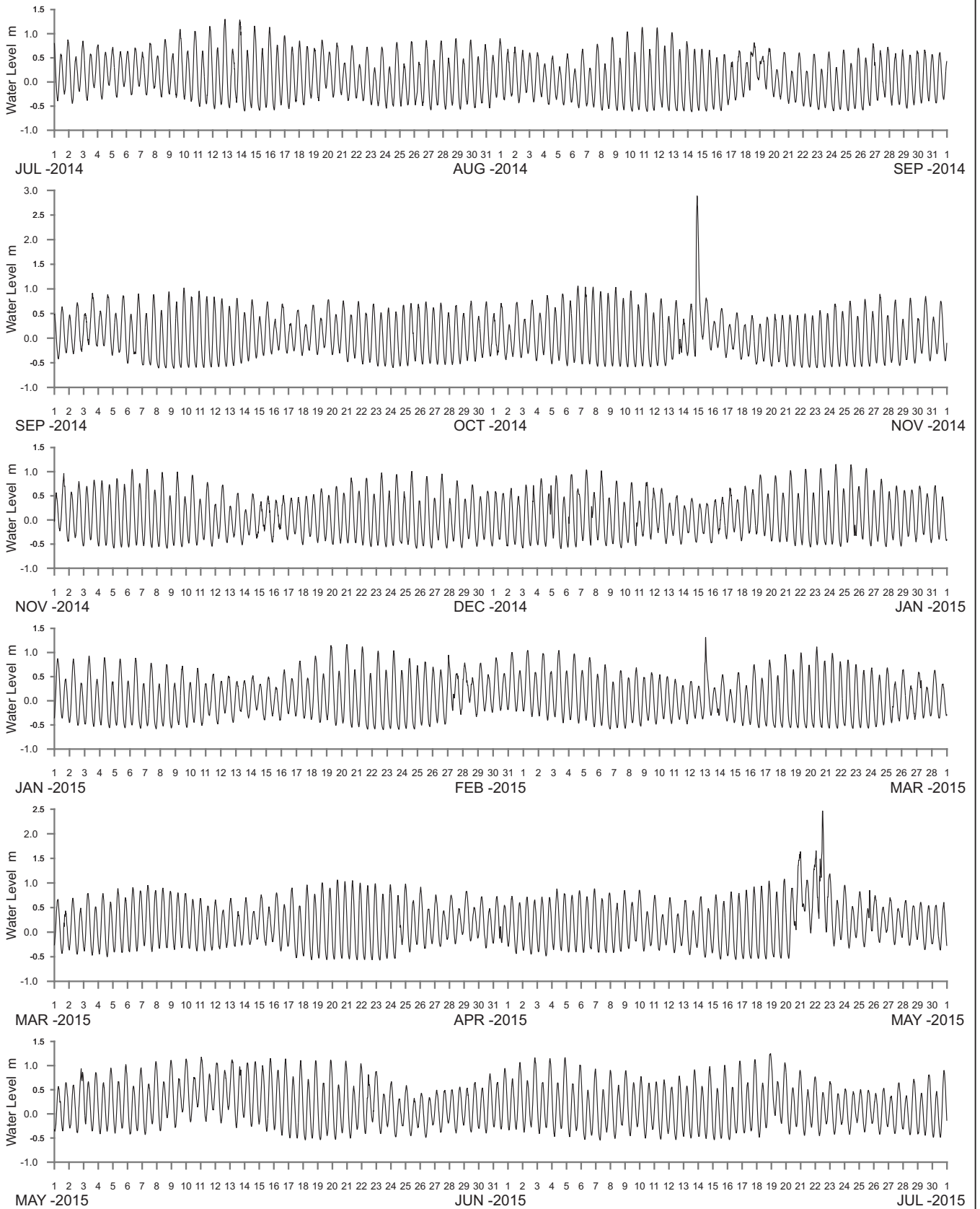
DRAWING 2383-186



Public Works
Manly Hydraulics Laboratory

**STATION LOCATIONS
COOKS RIVER**

MHL
Report 2383
Figure
187
DRAWING 2383-187.cdr



WATER LEVEL REFERENCED TO AUSTRALIAN HEIGHT DATUM

----- DATA LOSS



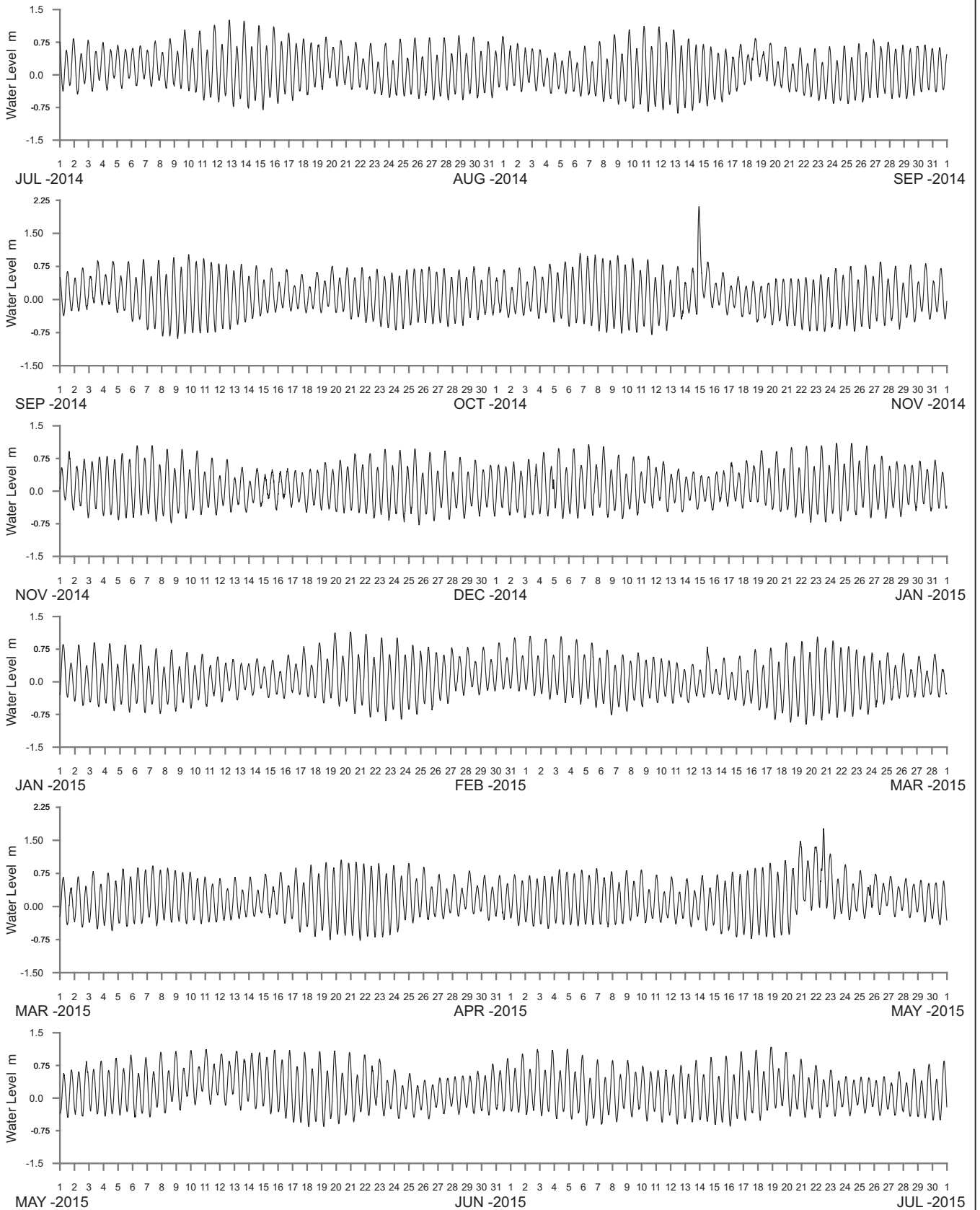
Public Works
Manly Hydraulics Laboratory

COOKS RIVER AT CANTERBURY ROAD
2014–2015

MHL
Report 2383

Figure
188

DRAWING 2383-188



WATER LEVEL REFERENCED TO AUSTRALIAN HEIGHT DATUM

----- DATA LOSS



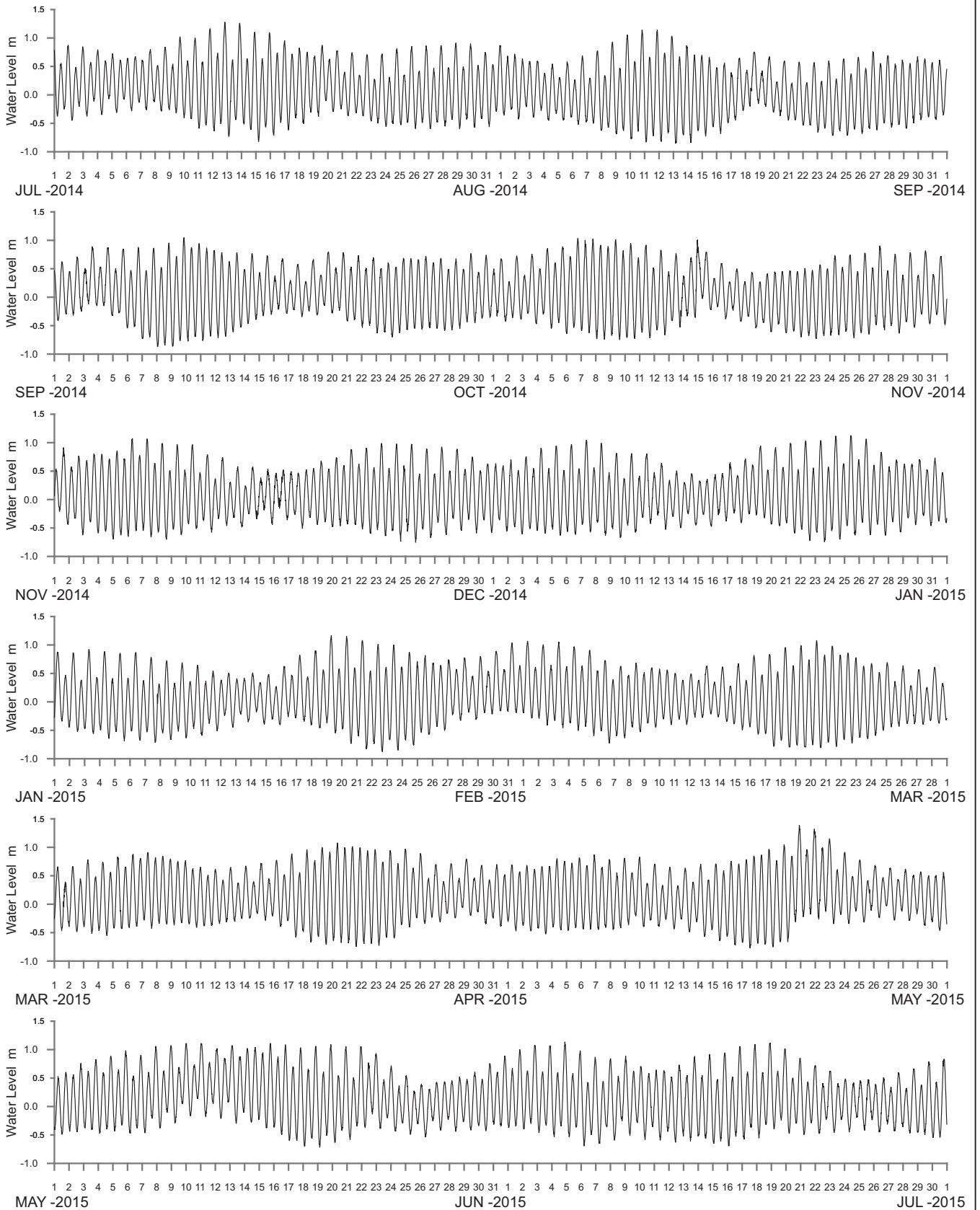
Public Works
Manly Hydraulics Laboratory

COOKS RIVER AT ILLAWARRA ROAD BRIDGE
2014–2015

MHL
Report 2383

Figure
189

DRAWING 2383-189



WATER LEVEL REFERENCED TO AUSTRALIAN HEIGHT DATUM

----- DATA LOSS



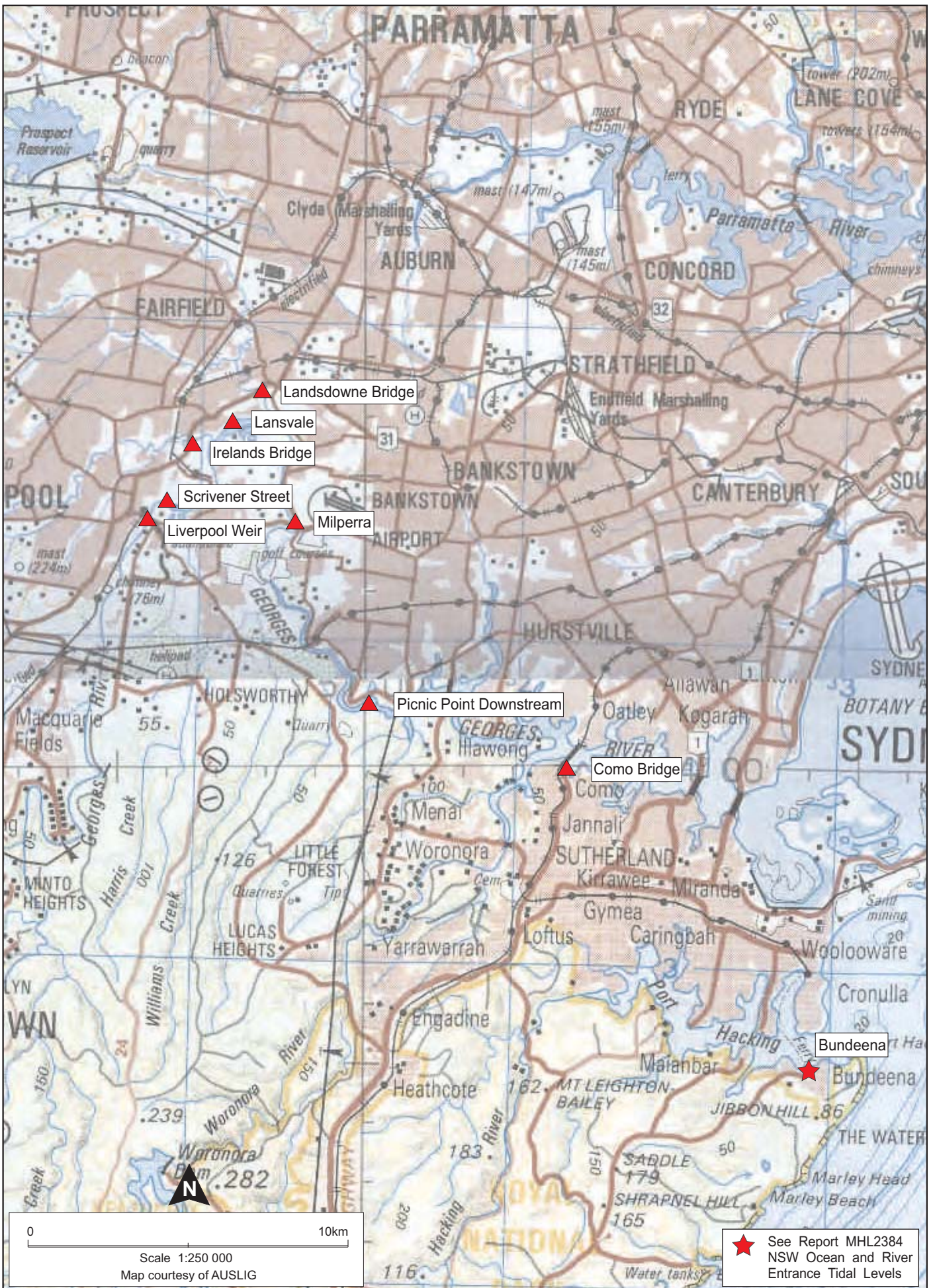
Public Works
Manly Hydraulics Laboratory

COOKS RIVER AT TEMPE BRIDGE
2014–2015

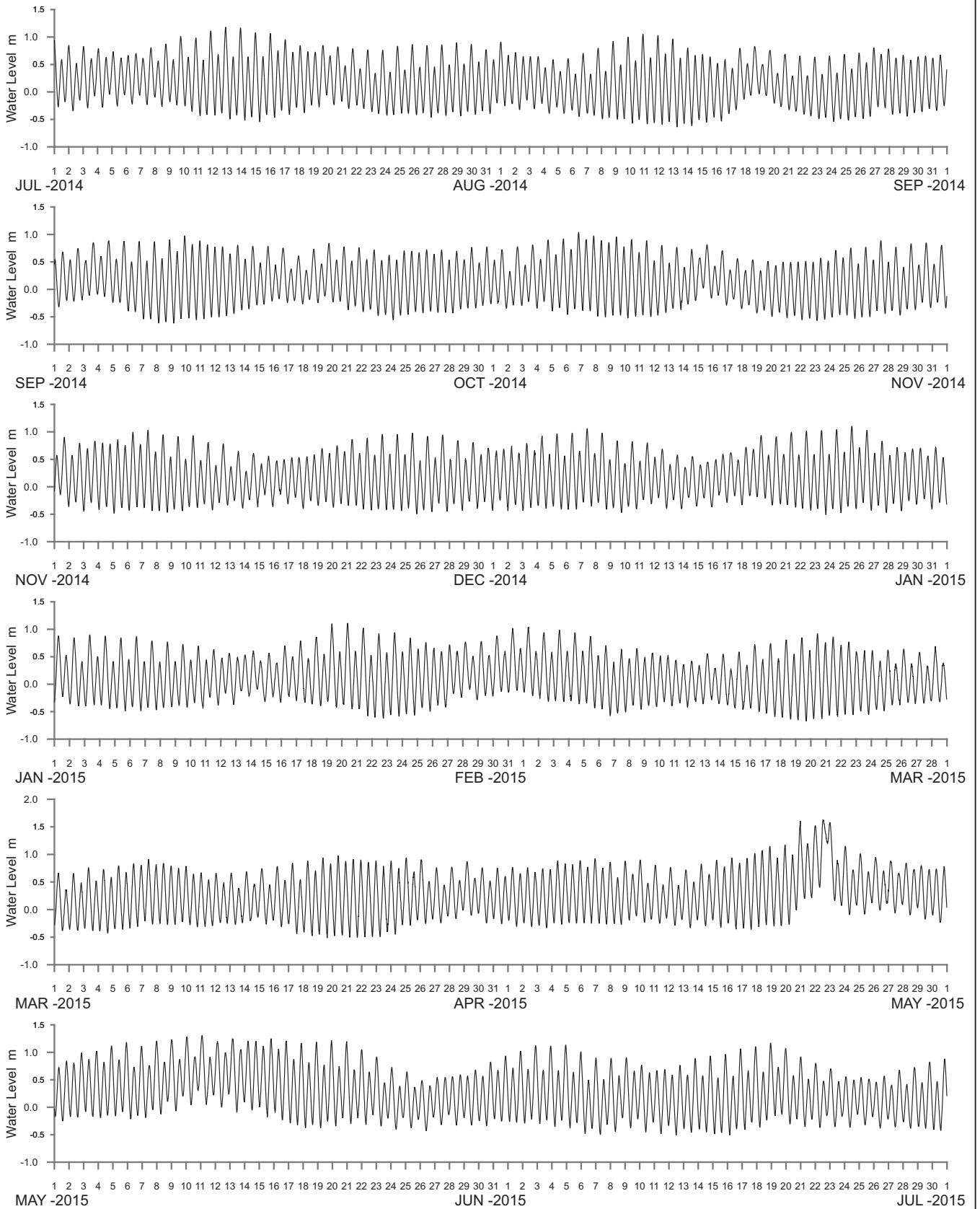
MHL
Report 2383

Figure
190

DRAWING 2383-190



★ See Report MHL2384
 NSW Ocean and River
 Entrance Tidal Levels



WATER LEVEL REFERENCED TO AUSTRALIAN HEIGHT DATUM

----- DATA LOSS



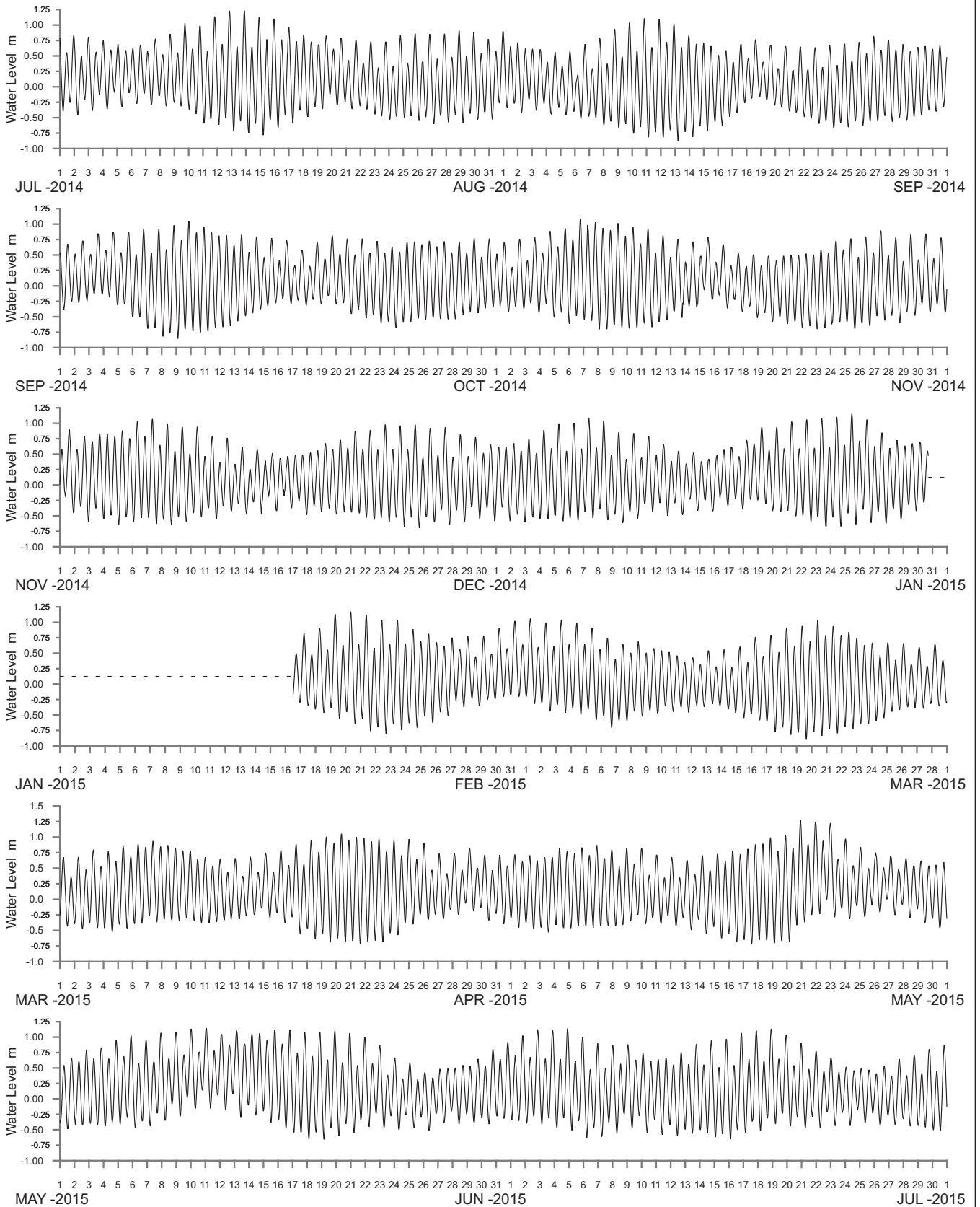
Public Works
Manly Hydraulics Laboratory

GEORGES RIVER AT PICNIC POINT DOWNSTREAM
2014–2015

MHL
Report 2383

Figure
192

DRAWING 2383-192



WATER LEVEL REFERENCED TO AUSTRALIAN HEIGHT DATUM

----- DATA LOSS



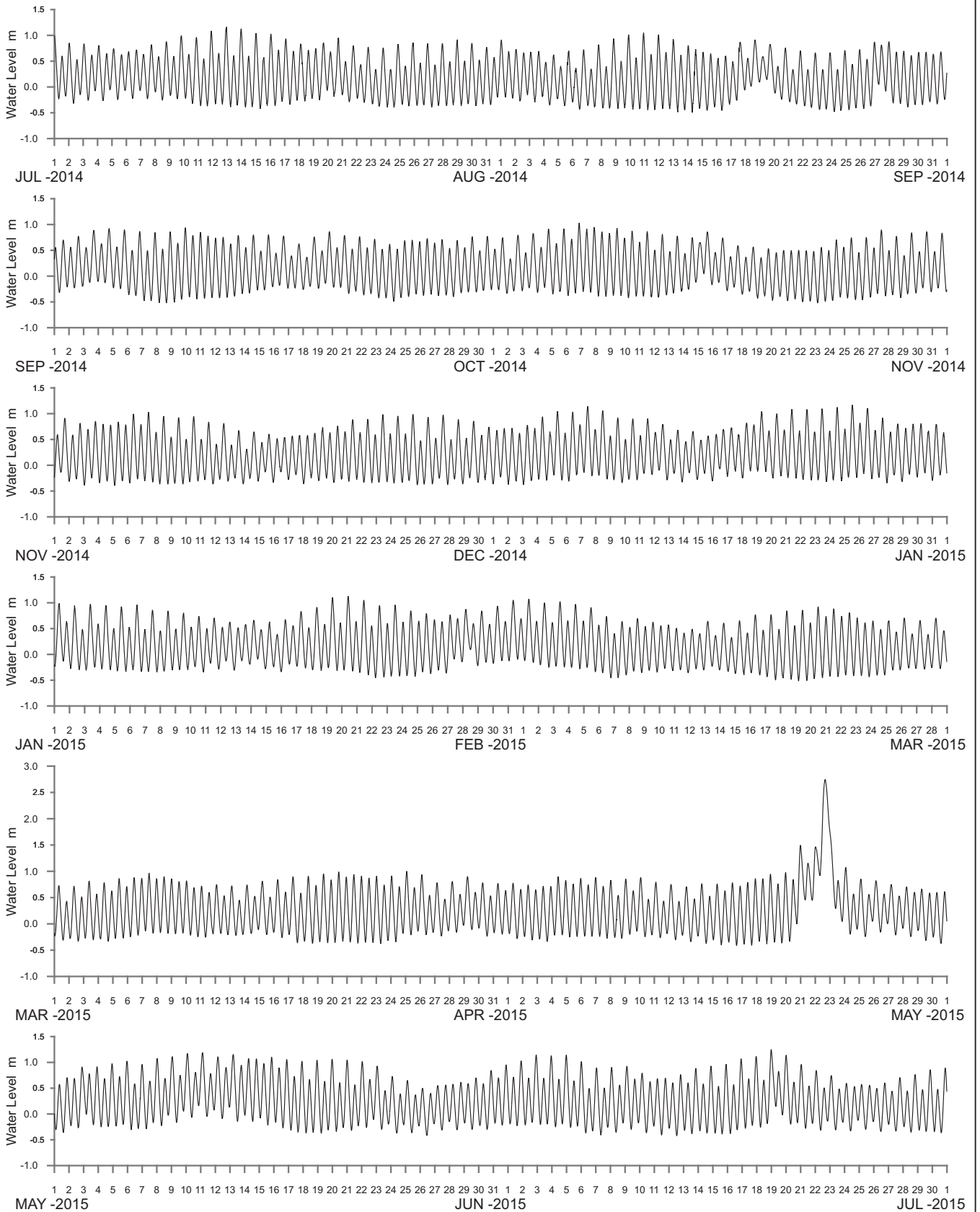
Public Works
Manly Hydraulics Laboratory

GEORGES RIVER AT COMO BRIDGE
2014–2015

MHL
Report 2383

Figure
193

DRAWING 2383-193



WATER LEVEL REFERENCED TO AUSTRALIAN HEIGHT DATUM

----- DATA LOSS



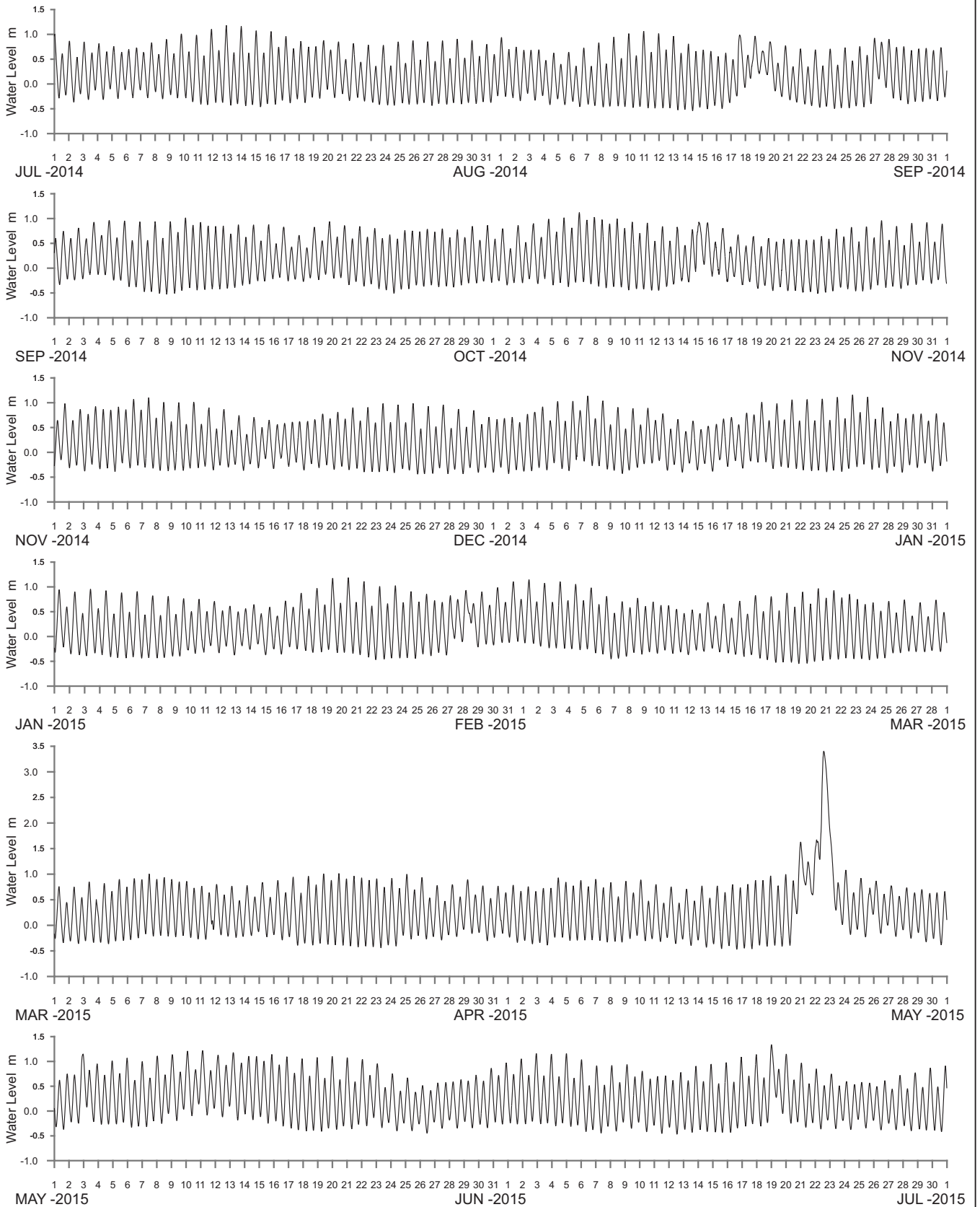
Public Works
Manly Hydraulics Laboratory

GEORGES RIVER AT MILPERRA
2014–2015

MHL
Report 2383

Figure
194

DRAWING 2383-194



WATER LEVEL REFERENCED TO AUSTRALIAN HEIGHT DATUM

----- DATA LOSS



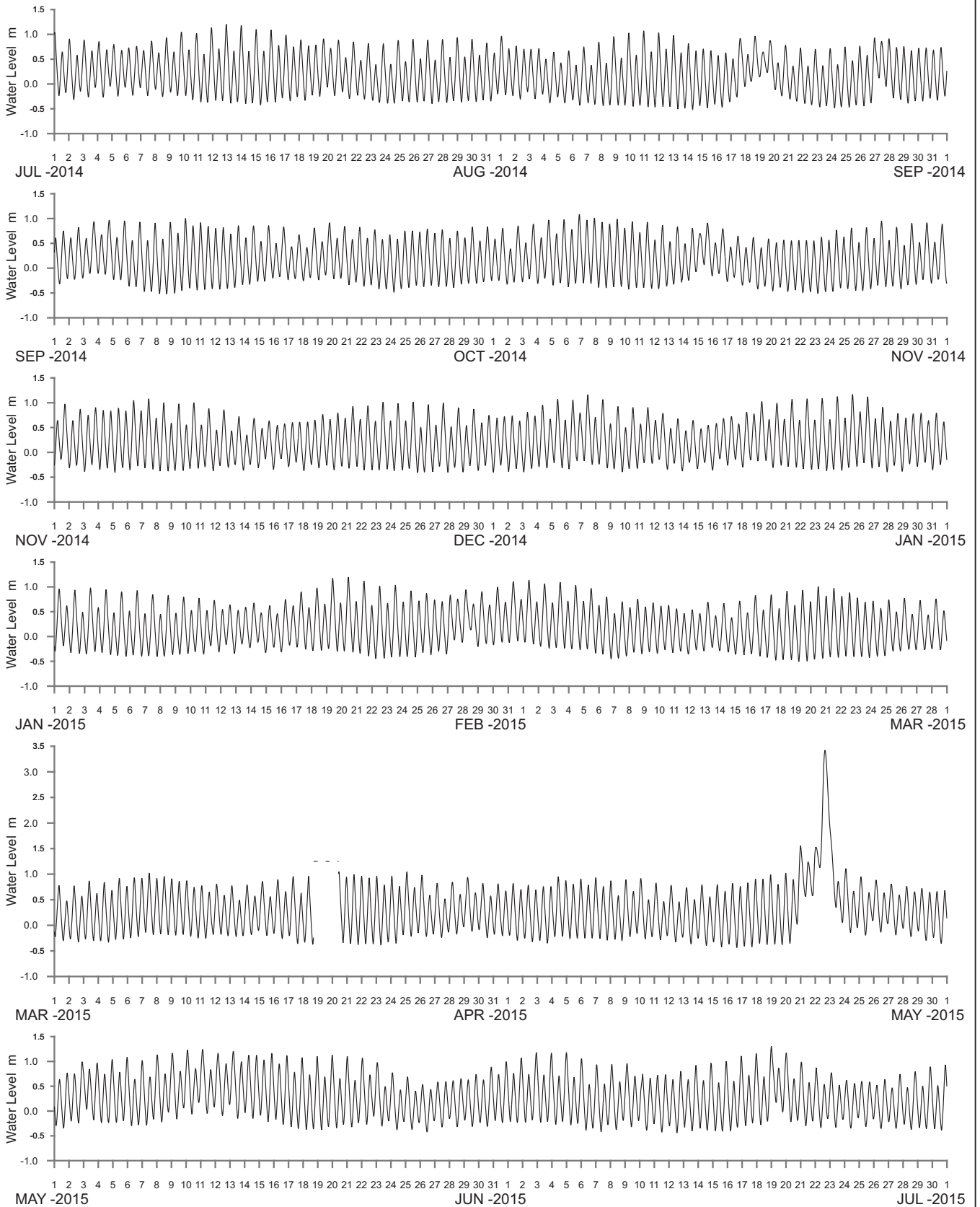
Public Works
Manly Hydraulics Laboratory

PROSPECT CREEK AT LANSDOWNE BRIDGE
2014–2015

MHL
Report 2383

Figure
195

DRAWING 2383-195



WATER LEVEL REFERENCED TO AUSTRALIAN HEIGHT DATUM

----- DATA LOSS



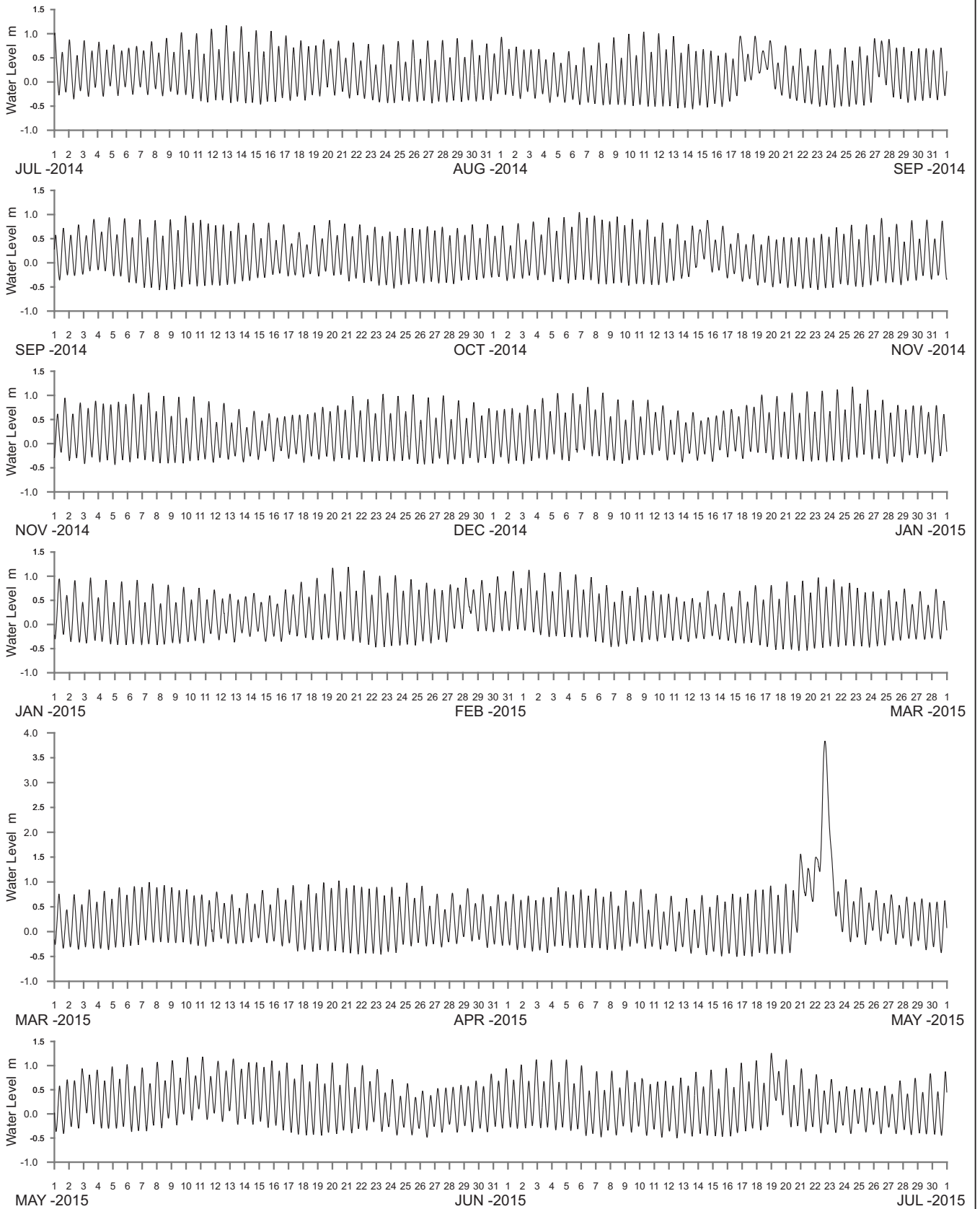
Public Works
Manly Hydraulics Laboratory

GEORGES RIVER AT LANSVALE
2014–2015

MHL
Report 2383

Figure
196

DRAWING 2383-196



WATER LEVEL REFERENCED TO AUSTRALIAN HEIGHT DATUM

----- DATA LOSS



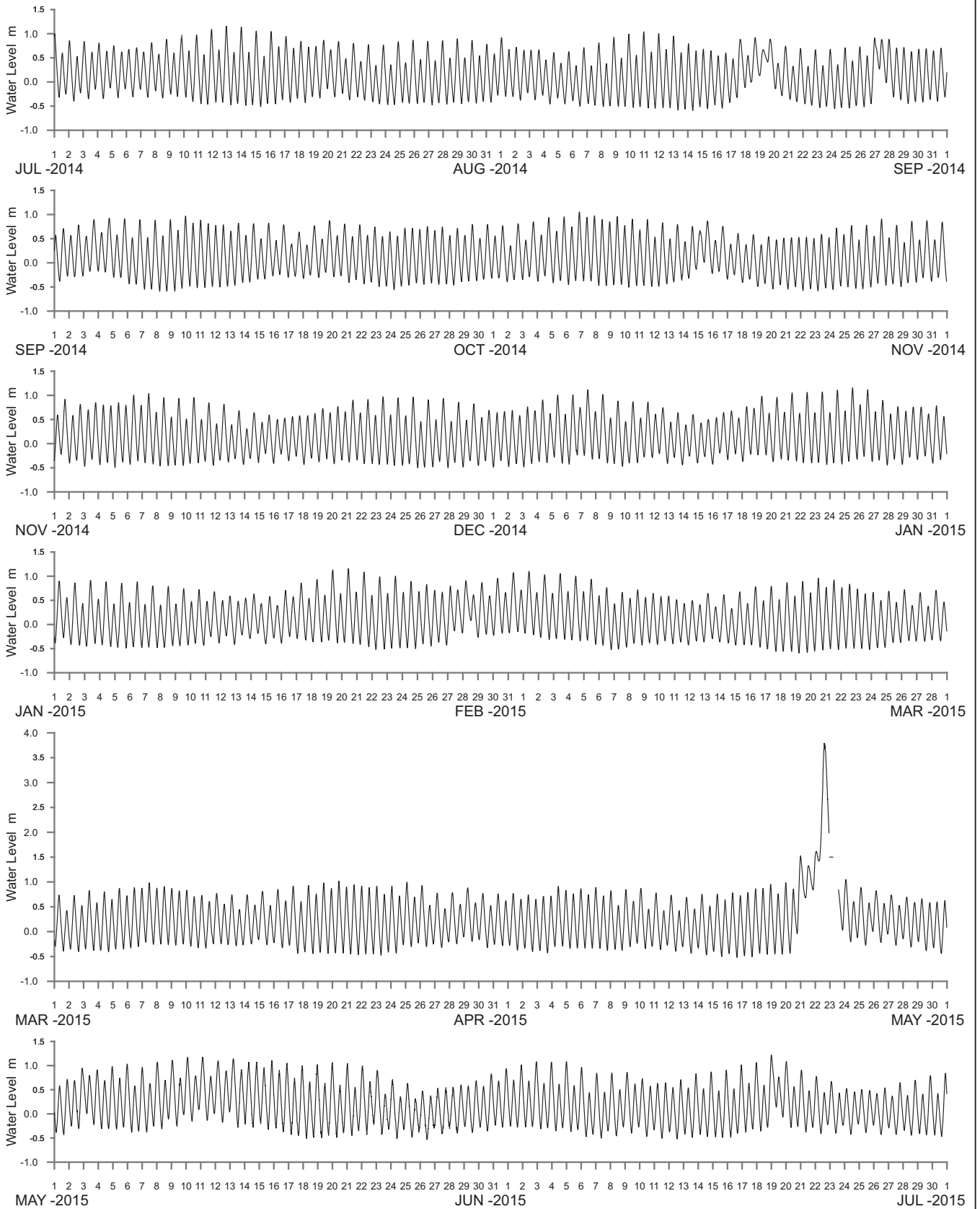
Public Works
Manly Hydraulics Laboratory

CABRAMATTA CREEK AT IRELANDS BRIDGE
2014–2015

MHL
Report 2383

Figure
197

DRAWING 2383-197



WATER LEVEL REFERENCED TO AUSTRALIAN HEIGHT DATUM

----- DATA LOSS



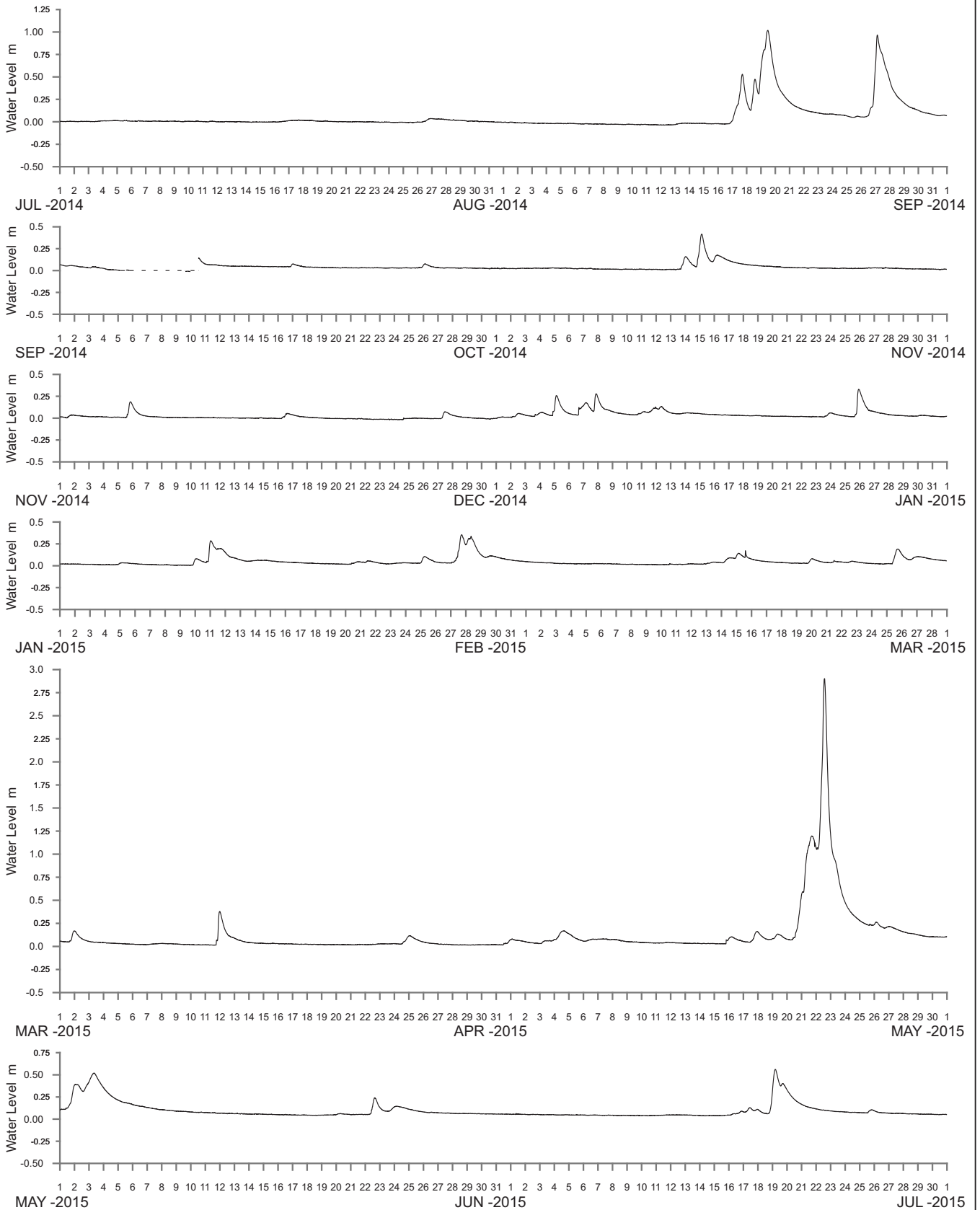
Public Works
Manly Hydraulics Laboratory

GEORGES RIVER AT SCRIVENER STREET
2014–2015

MHL
Report 2383

Figure
198

DRAWING 2383-198



WATER LEVEL REFERENCED TO WEIR CREST

----- DATA LOSS



Public Works
Manly Hydraulics Laboratory

GEORGES RIVER AT LIVERPOOL WEIR
2014-2015

MHL
Report 2383

Figure
199

DRAWING 2383-199