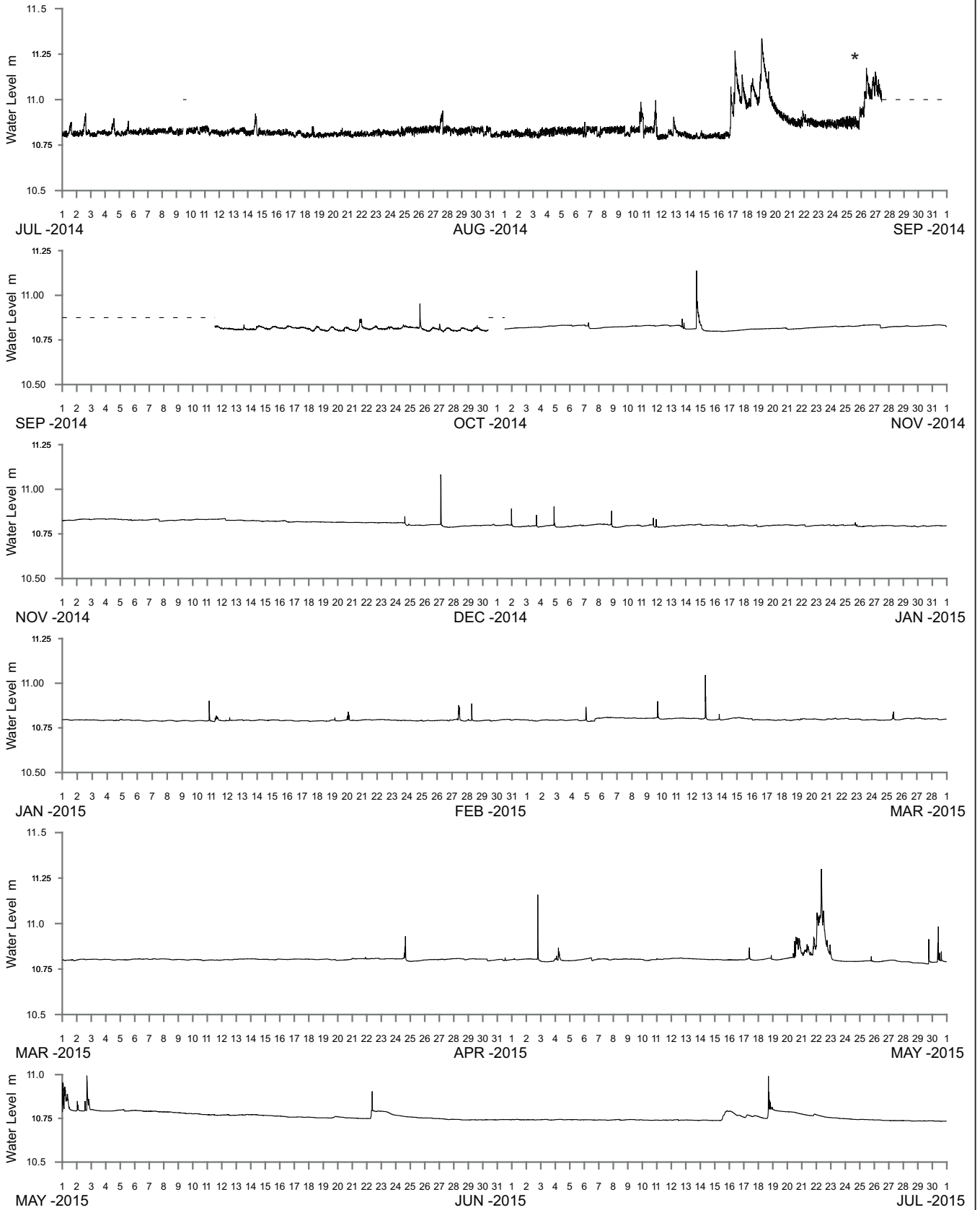


River/Estuary System	Station Name	Figure
Station Locality Map	Wollongong Region	200
Hewitts Creek	Hewitts Creek Upstream	201
Hewitts Creek	Hewitts Creek Downstream	202
Hewitts Creek	Hewitts Creek Entrance	203
Cabbage Tree Creek	Balgownie Road	204
Bellambi	Bellambi	205
Towradgi Creek	Towradgi Creek Upstream	206
Towradgi Creek	Towradgi Creek Downstream	207
Cabbage Tree Creek	Cabbage Tree Creek Upstream	208
Cabbage Tree Creek	Cabbage Tree Creek Downstream	209
Fairy Creek	Fairy Creek Upstream	210
Fairy Creek	Fairy Creek Downstream	211
Byarong Creek	Byarong Creek	212
Byarong Creek	Koloona Avenue Upstream	213
Byarong Creek	Koloona Avenue Downstream	214
American Creek	Blackmans Parade Upstream	215
American Creek	Blackmans Parade Downstream	216
Station Locality Map	Lake Illawarra Region	217
Mullet Creek	Mullet Creek	218
Lake Illawarra	Koonawarra Bay	219
Lake Illawarra	Cudgerie Bay	220
Lake Illawarra	Lake Illawarra Entrance	221
Macquarie Rivulet	Princes Highway	222
Station Locality Map	Kiama Region	223
Little Lake	Little Lake Entrance	224
Minnamurra River	Minnamurra	225
Werri Lagoon	Werri Lagoon	226
Crooked River	Gerroa	227
Station Locality Map	Shoalhaven River Region	228
Shoalhaven River	Shoalhaven Heads	229
Shoalhaven River	Hay Street	230
Shoalhaven River	Terara	231
Shoalhaven River	Nowra Bridge	232
Shoalhaven River	Grady's Caravan Park	233
Shoalhaven River	Greenwell Point	234
Wollumboola Lake	Wollumboola	235
Station Locality Map	Jervis Bay Region	236
Currarong Creek	Currarong Creek	237
St Georges Basin	Island Point	238
Sussex Inlet	Sussex Inlet	239
Swan Lake	Swan Lake	240
Station Locality Map	Ulladulla Region	241
Lake Conjola	Lake Conjola	242
Narrawallee Inlet	Narrawallee	243
Burrill Lake	Burrill Lake Bridge	244
Lake Tabourie	Lake Tabourie	245

Continued over page

River/Estuary System	Station Name	Figure
Station Locality Map	Batemans Bay Region	246
Durras Lake	Durras Lake	247
Clyde River	Nelligen	248
Station Locality Map	Moruya Region	249
Tomaga River	George Bass Drive	250
Moruya River	Moruya Bridge	251
Moruya River	Moruya Hospital	252
Station Locality Map	Coila and Tuross Lakes	253
Tuross River	Coila Lake	254
Tuross River	Tuross Head	255
Station Locality Map	Wagonga Inlet and Wallaga Lake	256
Wagonga Inlet	Barlows Bay	257
Wallaga Lake	Regatta Point	258
Station Locality Map	Bermagui and Bega River Region	259
Bega River	Bega River	260
Station Locality Map	Eden Region	261
Back Lagoon	Back Lagoon	262
Merimbula Lake	Merimbula Wharf	263
Merimbula Lake	Merimbula Lake	264
Pambula Lake	Pambula Lake	265
Lake Curalo	Lake Curalo	266
Wonboyn Lake	Agnew Wharf	267





WATER LEVEL REFERENCED TO AUSTRALIAN HEIGHT DATUM

----- DATA LOSS

* 01/07/2014–27/09/2014 The culvert was inundated with silt, data has been coded as poor, the data is noisy but is a true representation of the head of water.



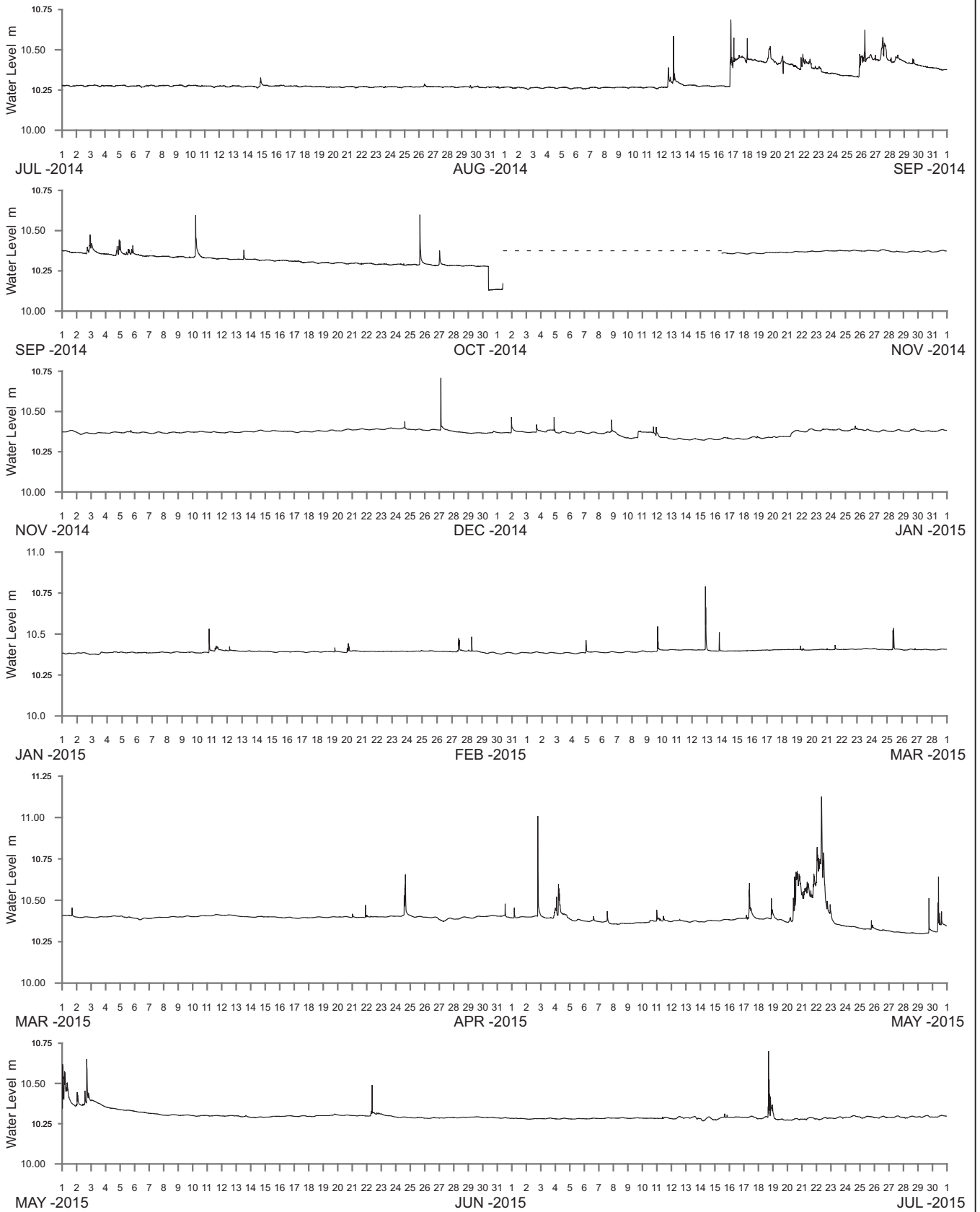
Public Works
Manly Hydraulics Laboratory

HEWITTS CREEK AT HEWITTS CREEK UPSTREAM
2014–2015

MHL
Report 2383

Figure
201

DRAWING 2383-201



WATER LEVEL REFERENCED TO AUSTRALIAN HEIGHT DATUM

----- DATA LOSS



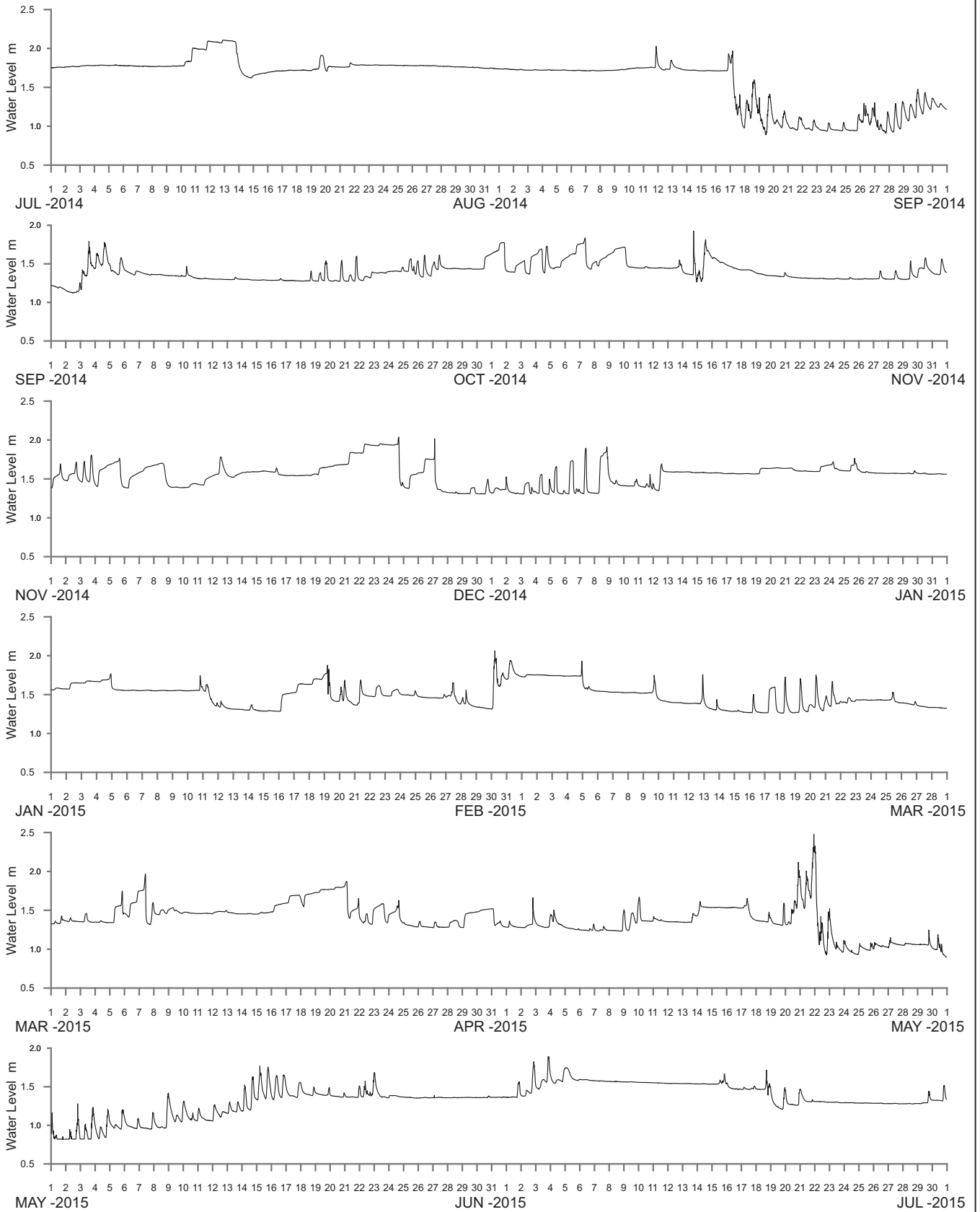
Public Works
Manly Hydraulics Laboratory

HEWITTS CREEK AT HEWITTS CREEK DOWNSTREAM
2014-2015

MHL
Report 2383

Figure
202

DRAWING 2383-202



WATER LEVEL REFERENCED TO AUSTRALIAN HEIGHT DATUM

----- DATA LOSS



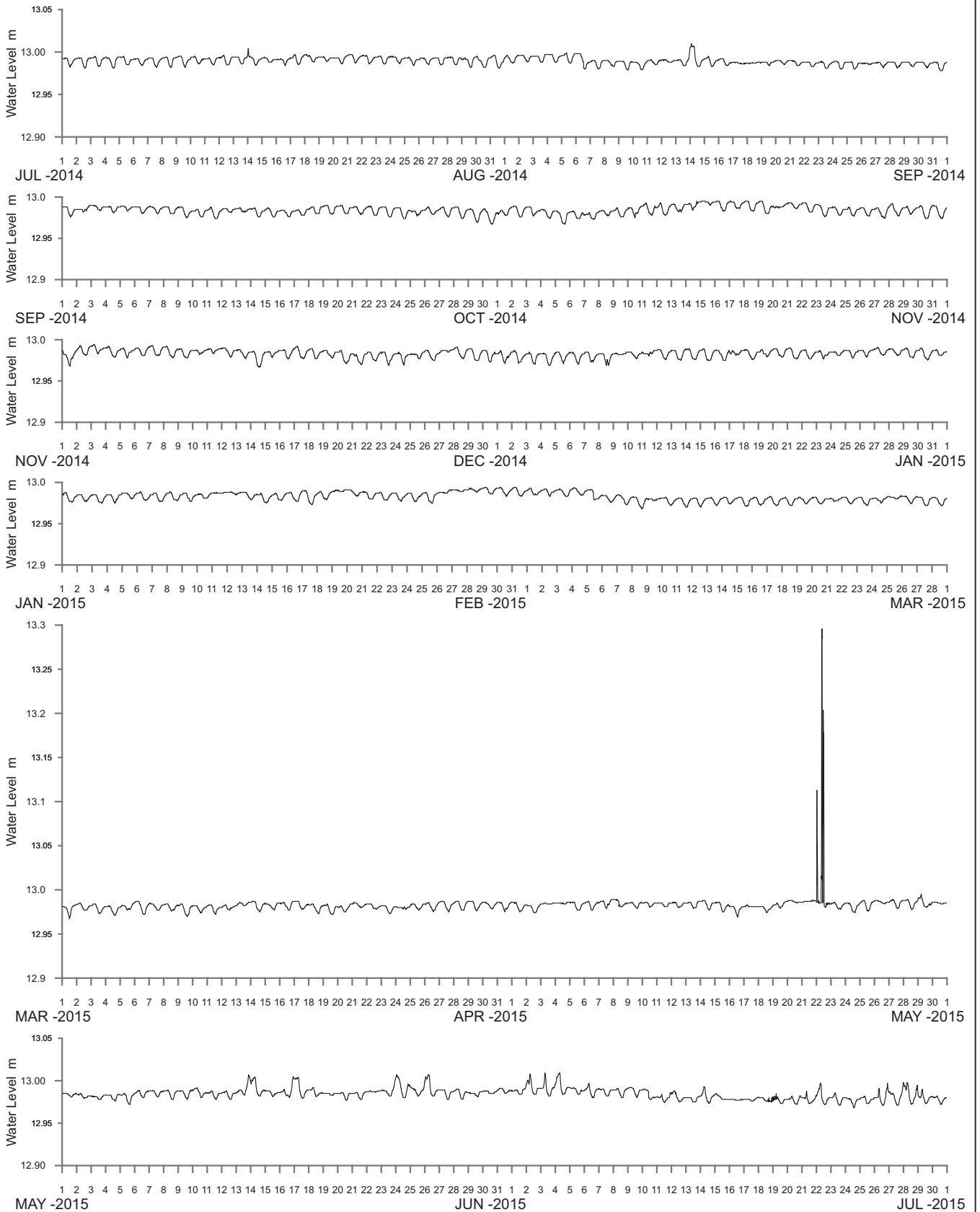
Public Works
Manly Hydraulics Laboratory

HEWITTS CREEK AT HEWITTS CREEK ENTRANCE
2014–2015

MHL
Report 2383

Figure
203

DRAWING 2383-203



WATER LEVEL REFERENCED TO AUSTRALIAN HEIGHT DATUM

----- DATA LOSS



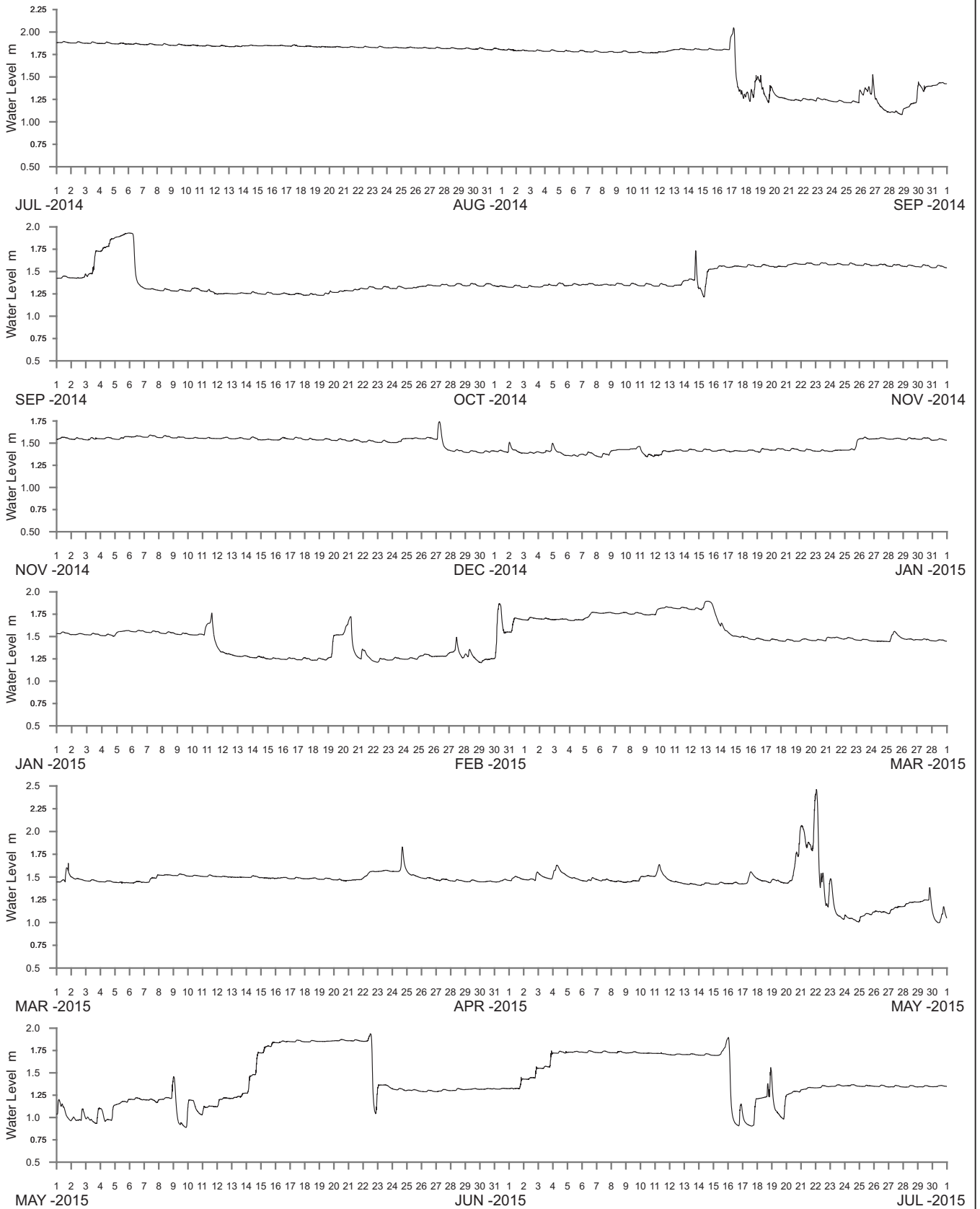
Public Works
Manly Hydraulics Laboratory

CABBAGE TREE CREEK AT BALGOWNIE ROAD
2014-2015

MHL
Report 2383

Figure
204

DRAWING 2383-204



WATER LEVEL REFERENCED TO AUSTRALIAN HEIGHT DATUM

----- DATA LOSS



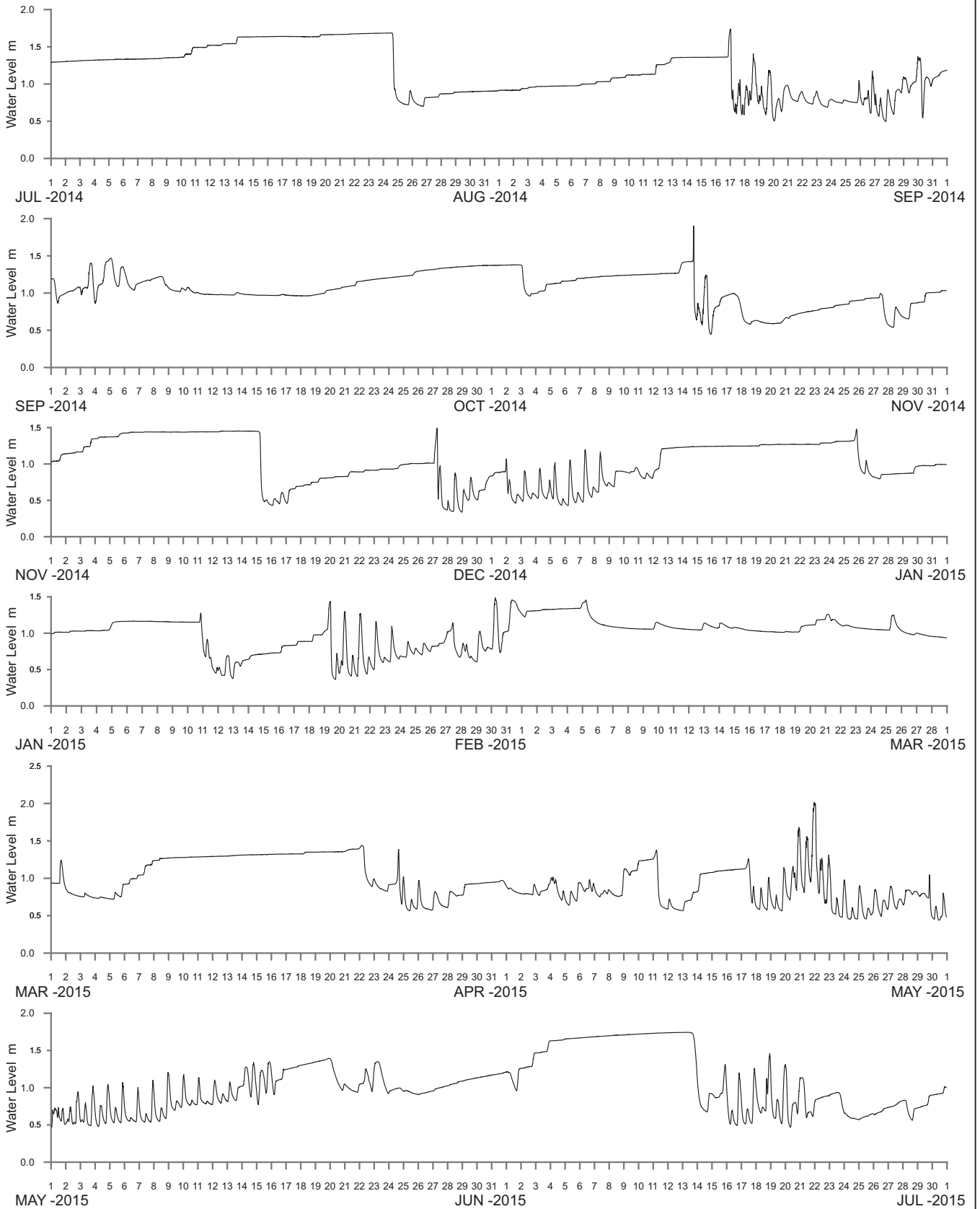
Public Works
Manly Hydraulics Laboratory

BELLAMBI LAGOON AT BELLAMBI
2014-2015

MHL
Report 2383

Figure
205

DRAWING 2383-205



WATER LEVEL REFERENCED TO AUSTRALIAN HEIGHT DATUM

----- DATA LOSS



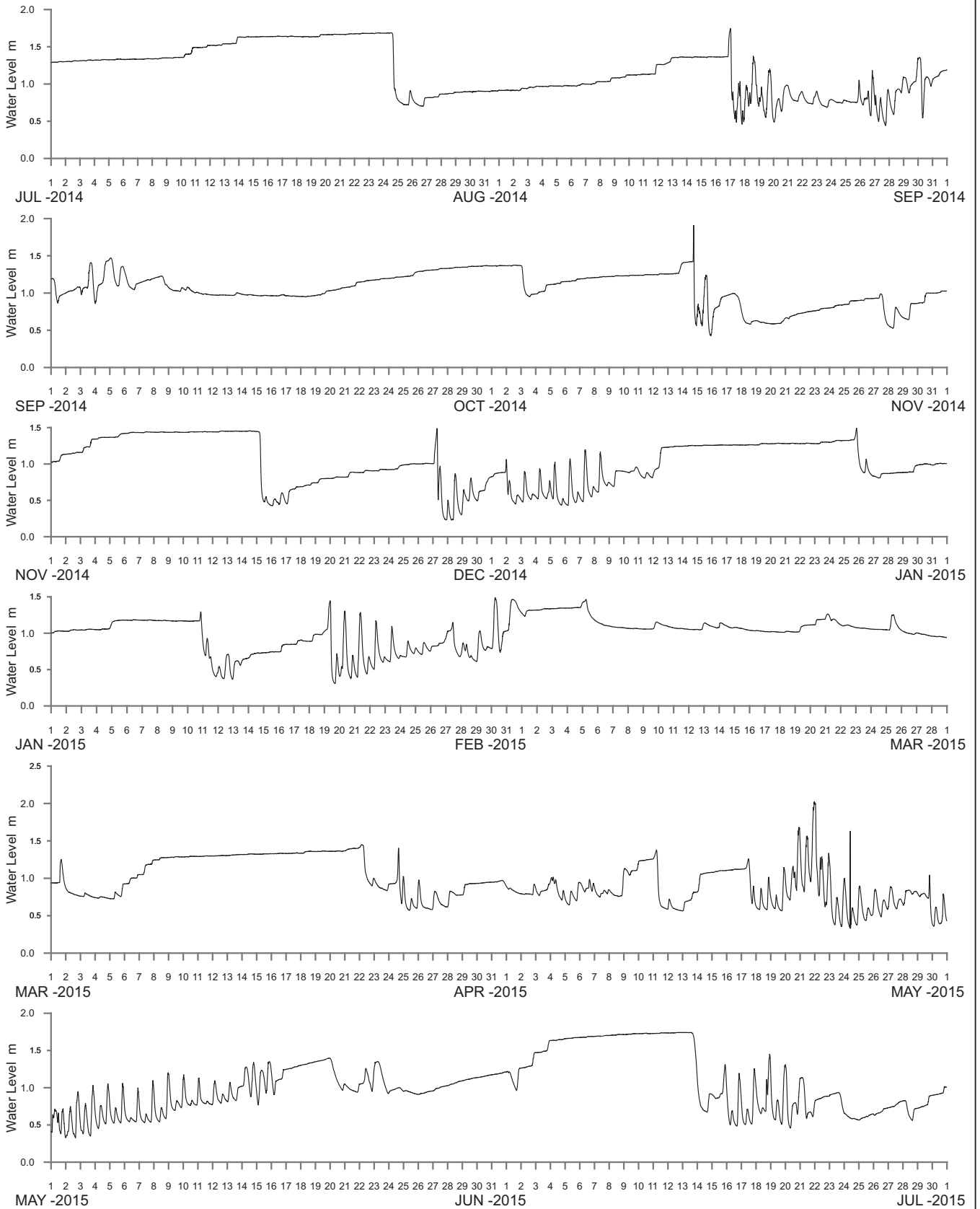
Public Works
Manly Hydraulics Laboratory

**TOWRADGI CREEK AT TOWRADGI CREEK UPSTREAM
2014-2015**

MHL
Report 2383

Figure
206

DRAWING 2383-206



WATER LEVEL REFERENCED TO AUSTRALIAN HEIGHT DATUM

----- DATA LOSS



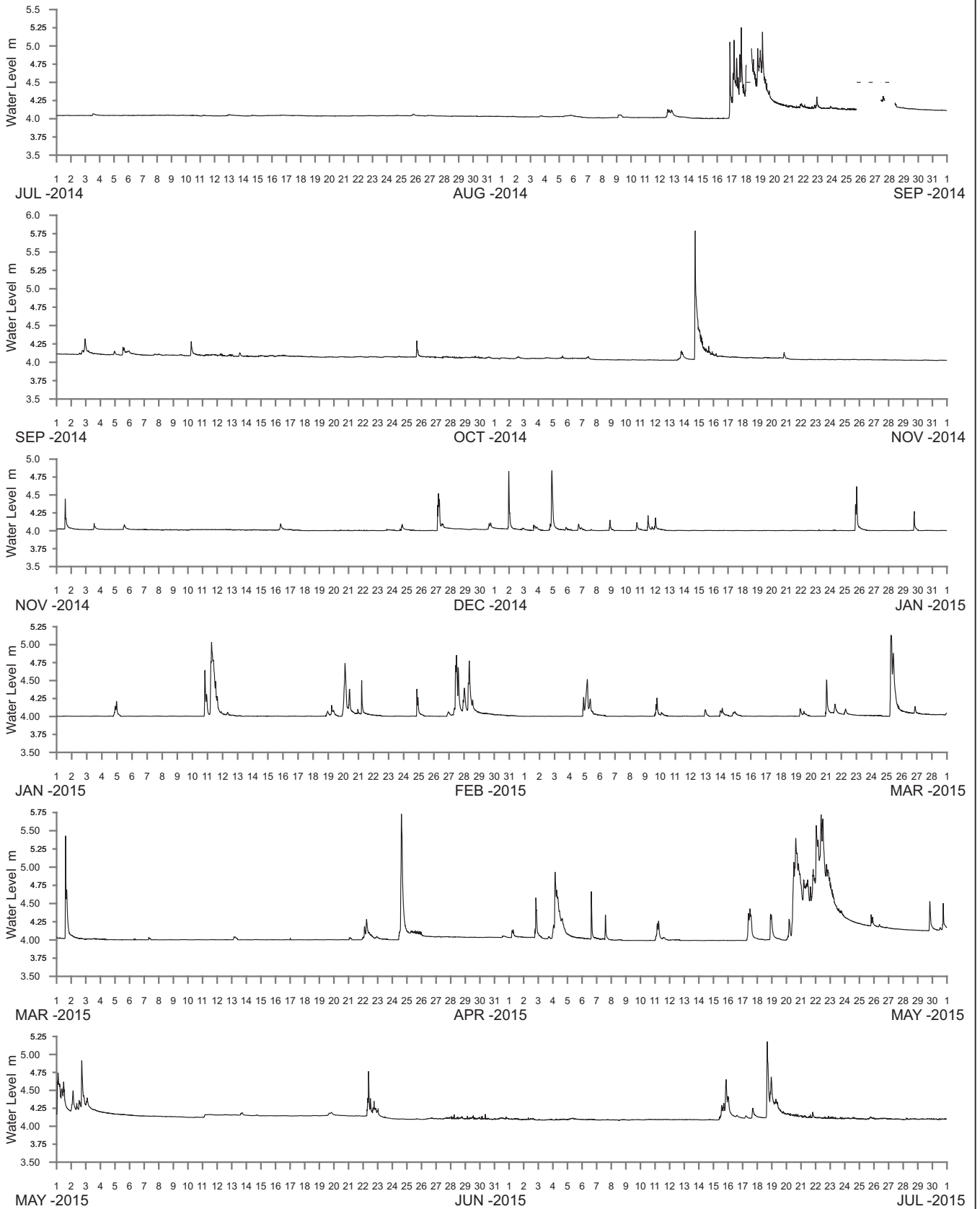
Public Works
Manly Hydraulics Laboratory

TOWRADGI CREEK AT TOWRADGI CREEK DOWNSTREAM
2014-2015

MHL
Report 2383

Figure
207

DRAWING 2383-207



WATER LEVEL REFERENCED TO AUSTRALIAN HEIGHT DATUM

----- DATA LOSS



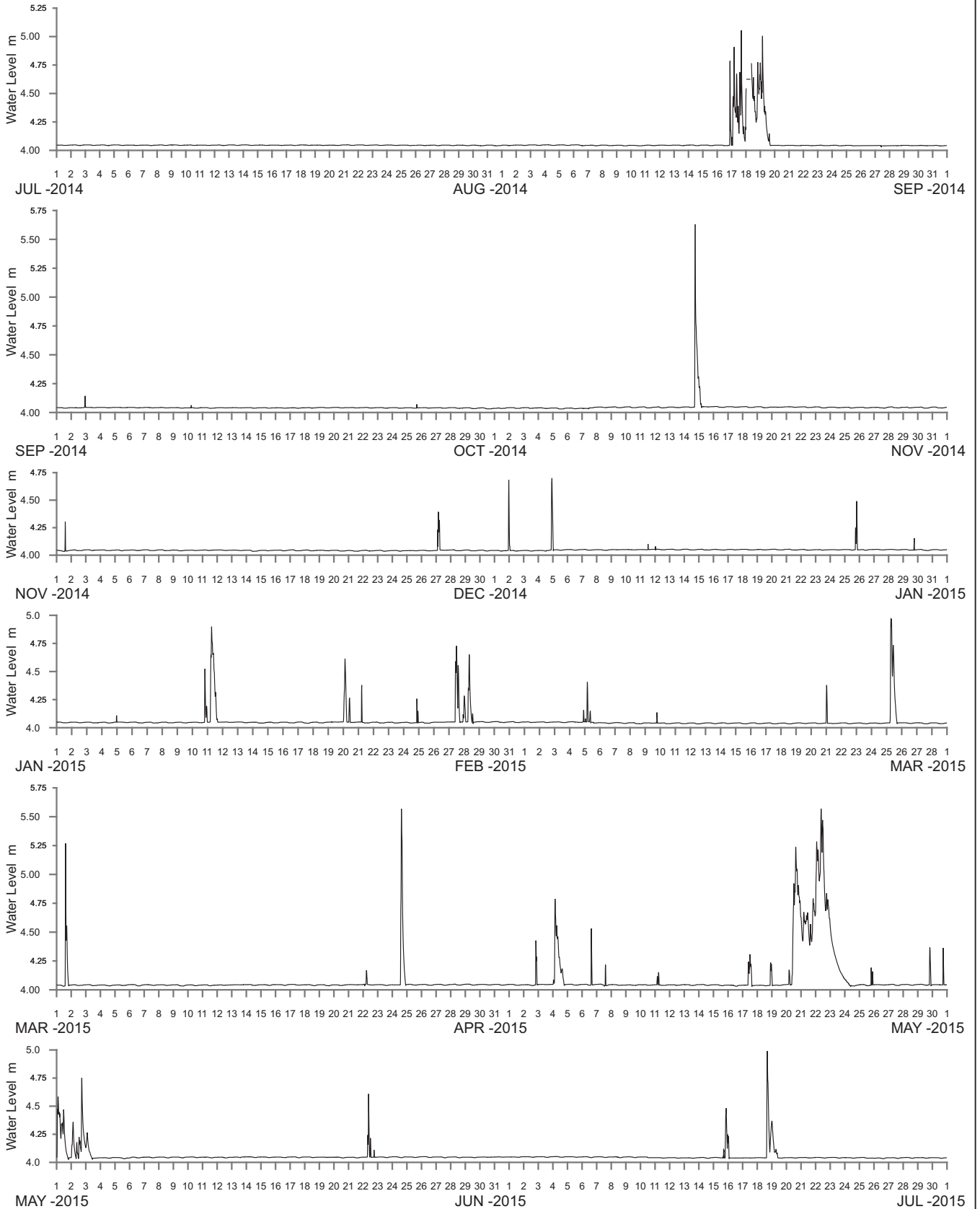
Public Works
Manly Hydraulics Laboratory

**CABBAGE TREE CREEK
AT CABBAGE TREE CREEK UPSTREAM
2014-2015**

MHL
Report 2383

Figure
208

DRAWING 2383-208



WATER LEVEL REFERENCED TO AUSTRALIAN HEIGHT DATUM

----- DATA LOSS



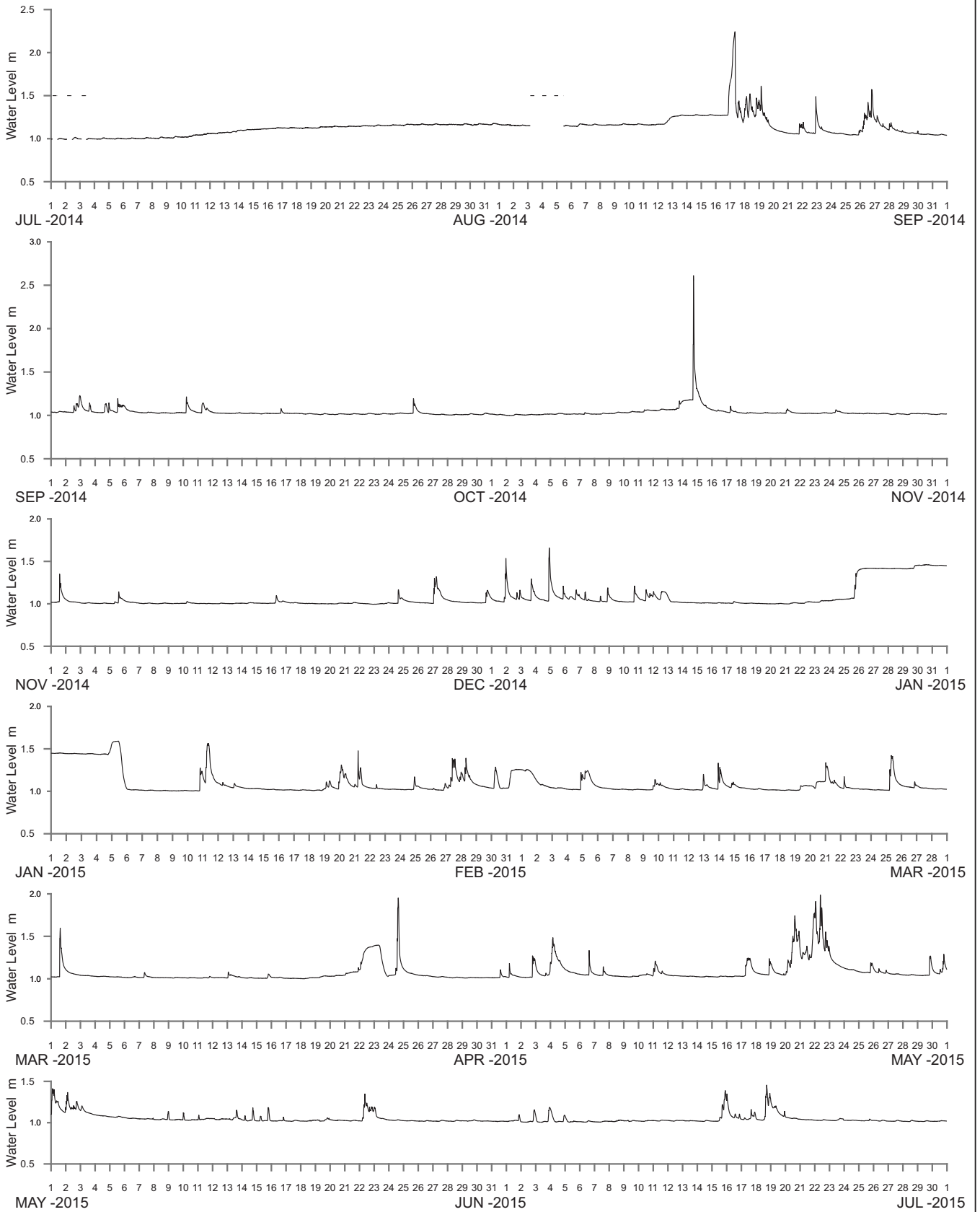
Public Works
Manly Hydraulics Laboratory

**CABBAGE TREE CREEK
AT CABBAGE TREE CREEK DOWNSTREAM
2014-2015**

MHL
Report 2383

Figure
209

DRAWING 2383-209



WATER LEVEL REFERENCED TO AUSTRALIAN HEIGHT DATUM

----- DATA LOSS



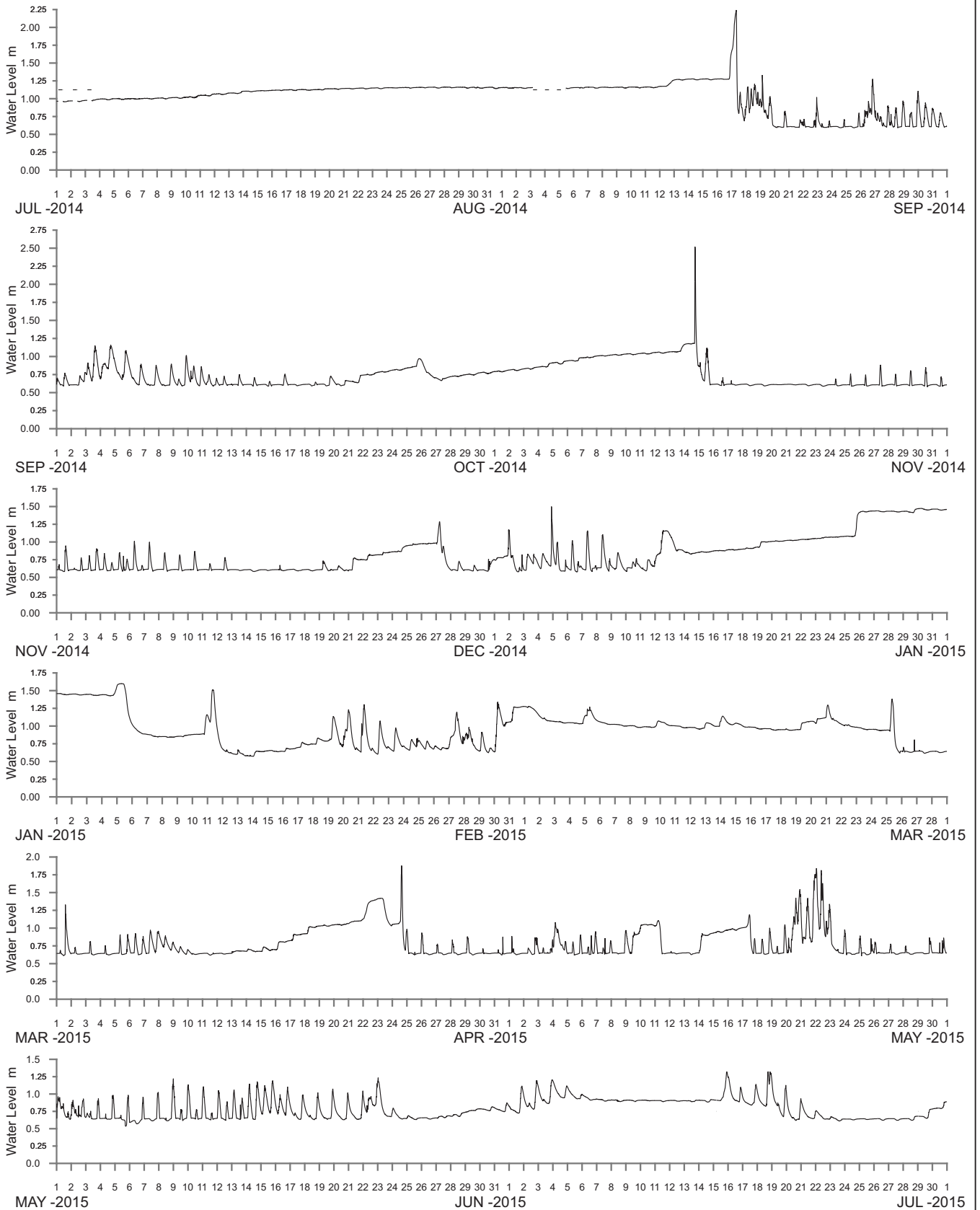
Public Works
Manly Hydraulics Laboratory

**FAIRY CREEK AT FAIRY CREEK UPSTREAM
2014-2015**

MHL
Report 2383

Figure
210

DRAWING 2383-210



WATER LEVEL REFERENCED TO AUSTRALIAN HEIGHT DATUM

----- DATA LOSS



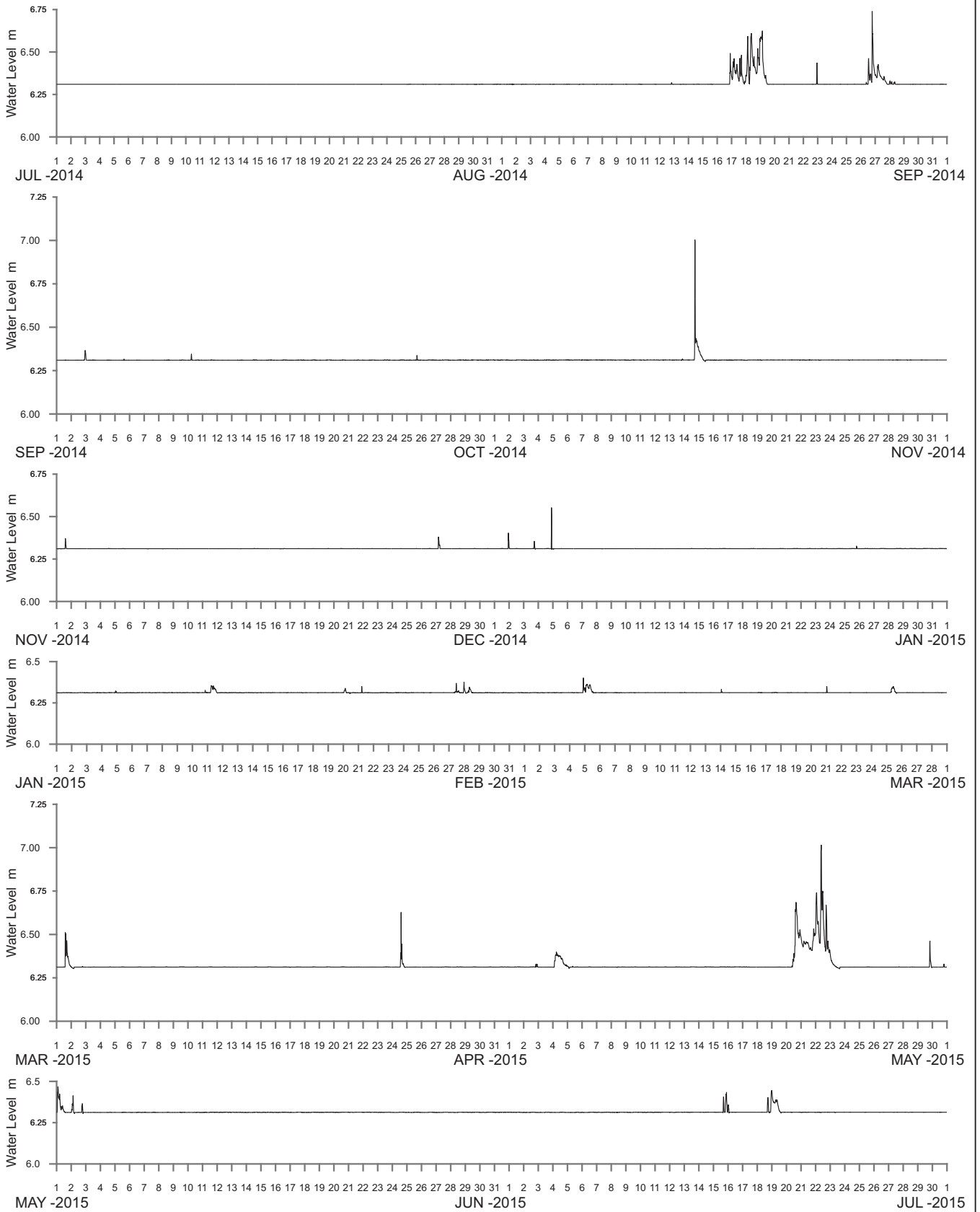
Public Works
Manly Hydraulics Laboratory

FAIRY CREEK AT FAIRY CREEK DOWNSTREAM
2014-2015

MHL
Report 2383

Figure
211

DRAWING 2383-211



WATER LEVEL REFERENCED TO AUSTRALIAN HEIGHT DATUM

----- DATA LOSS



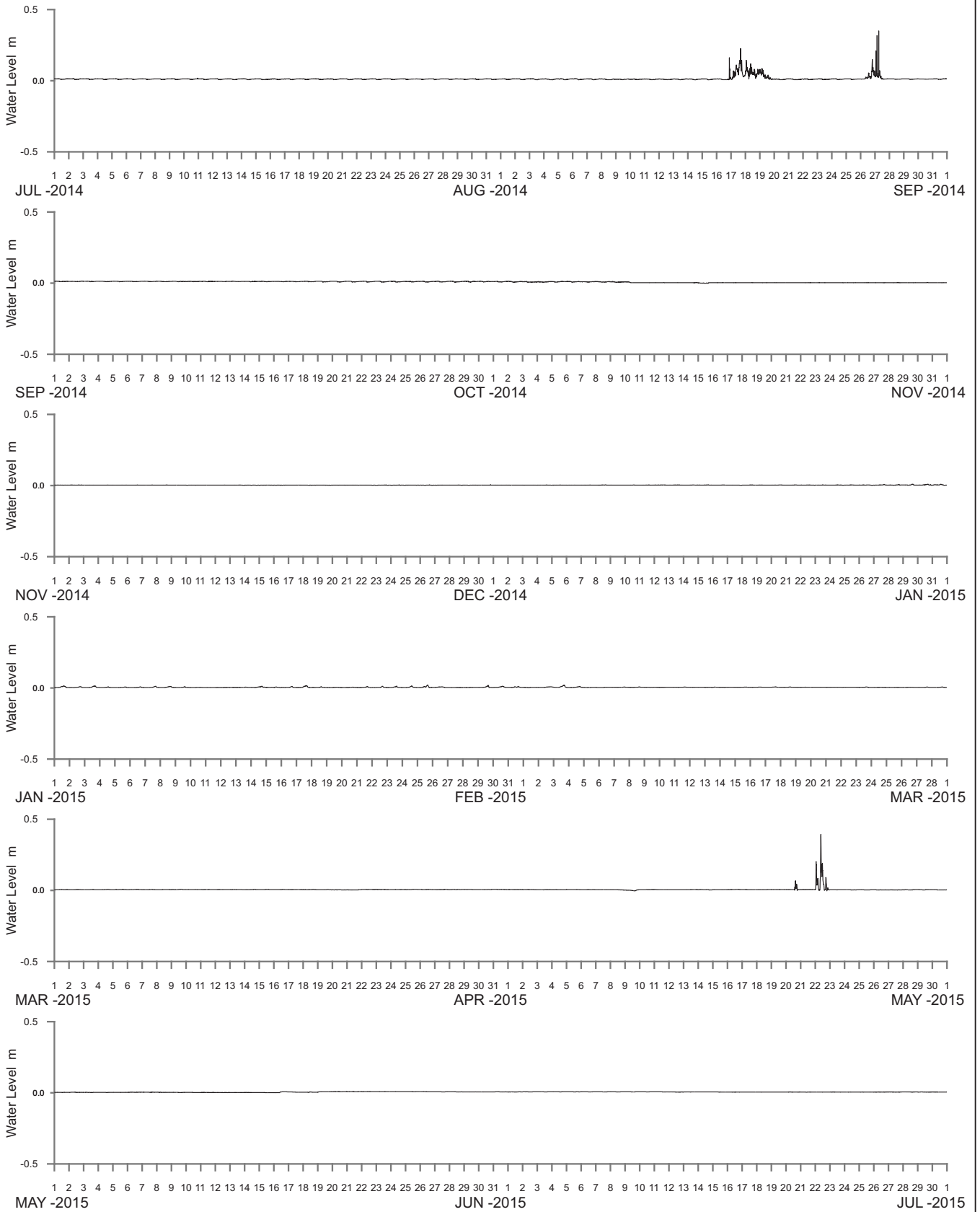
Public Works
Manly Hydraulics Laboratory

BYARONG CREEK AT F6 FREEWAY
2014-2015

MHL
Report 2383

Figure
212

DRAWING 2383-212



WATER LEVEL REFERENCED TO CULVERT BED

----- DATA LOSS



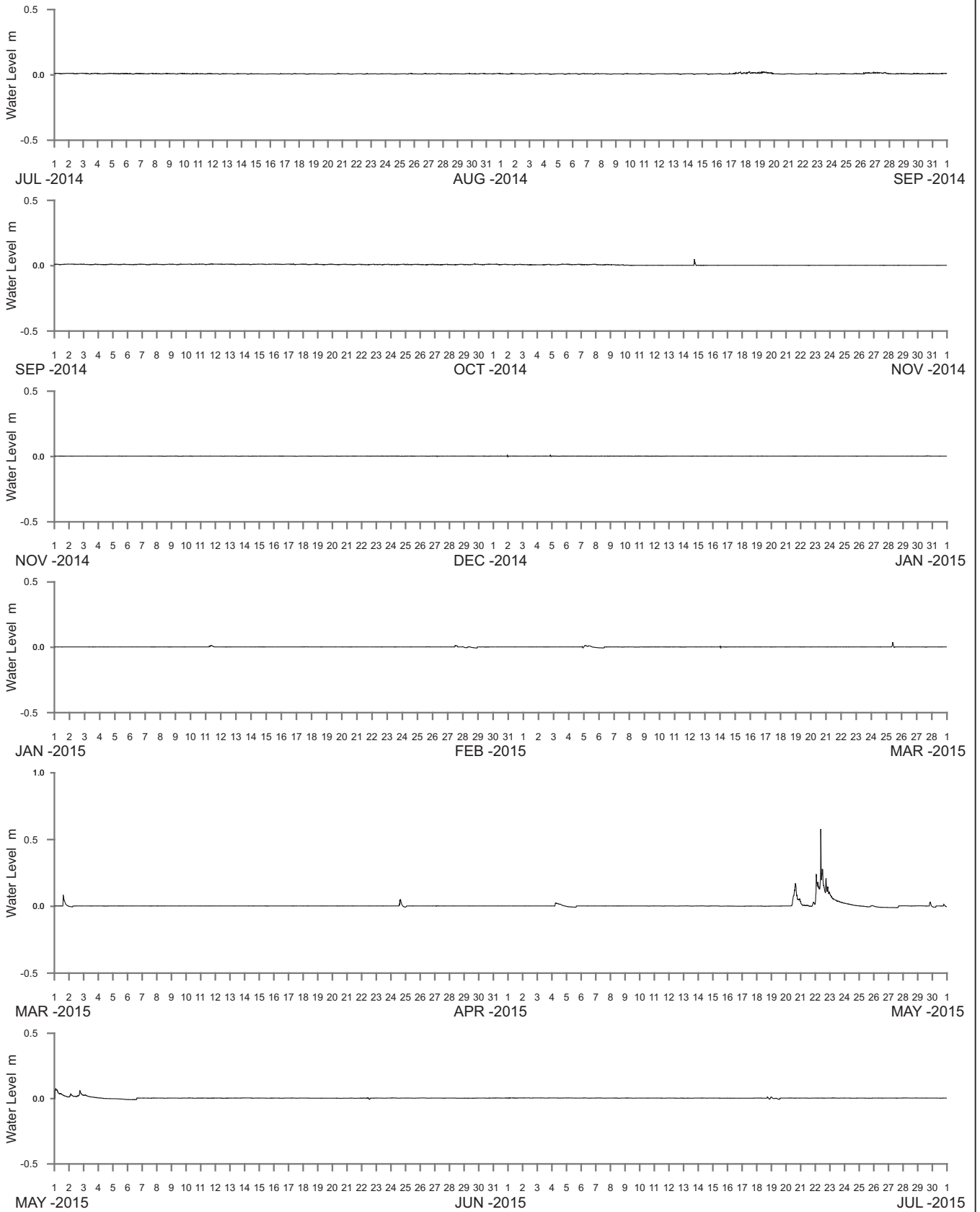
Public Works
Manly Hydraulics Laboratory

BYARONG CREEK AT KOLOONA AVENUE UPSTREAM
2014-2015

MHL
Report 2383

Figure
213

DRAWING 2383-213



WATER LEVEL REFERENCED TO CULVERT BED

----- DATA LOSS



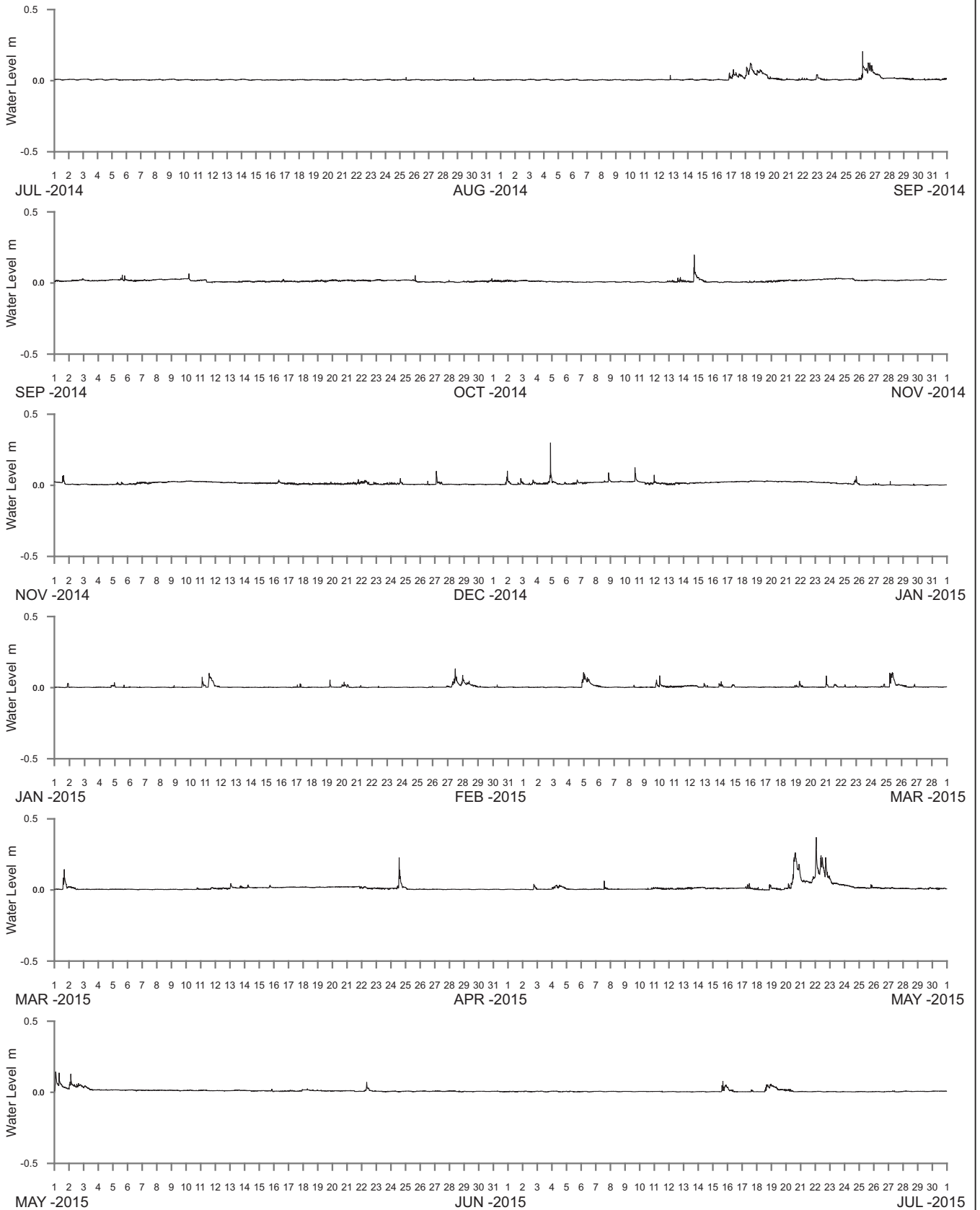
Public Works
Manly Hydraulics Laboratory

BYARONG CREEK AT KOLOONA AVENUE DOWNSTREAM
2014-2015

MHL
Report 2383

Figure
214

DRAWING 2383-214



WATER LEVEL REFERENCED TO CULVERT BED

----- DATA LOSS



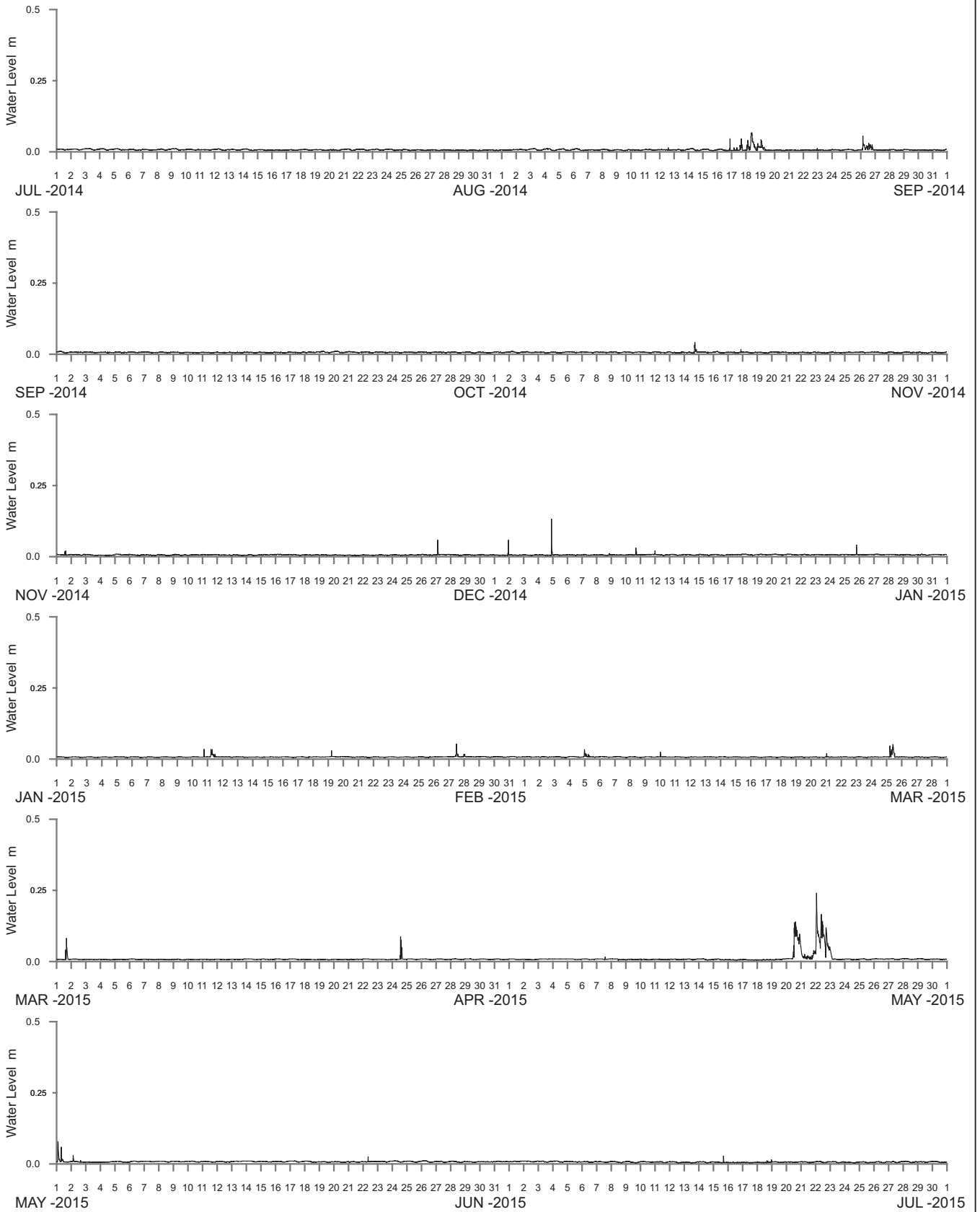
Public Works
Manly Hydraulics Laboratory

AMERICAN CREEK AT BLACKMANS PARADE UPSTREAM
2014–2015

MHL
Report 2383

Figure
215

DRAWING 2383-215



WATER LEVEL REFERENCED TO CULVERT BED

----- DATA LOSS



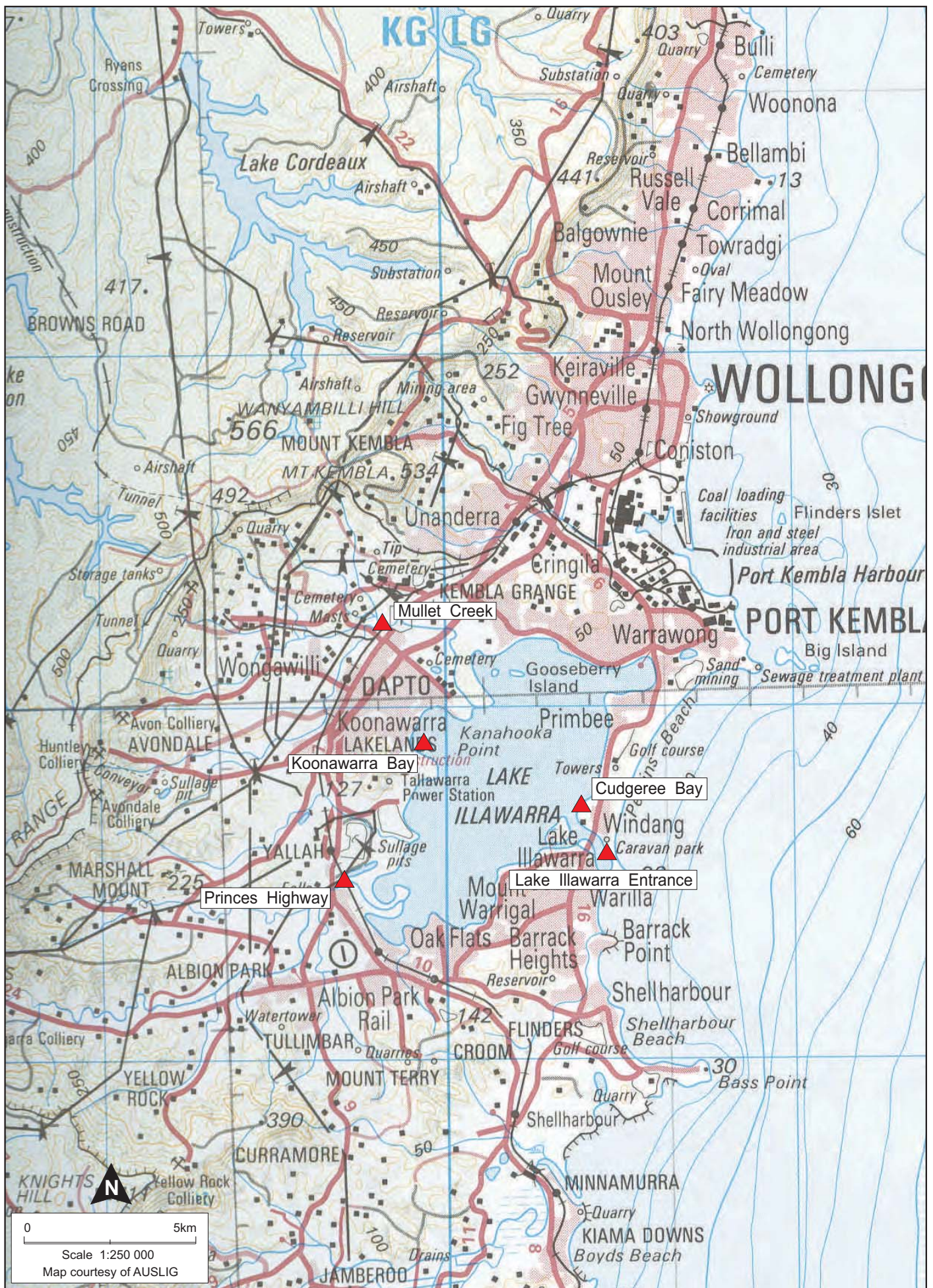
Public Works
Manly Hydraulics Laboratory

AMERICAN CREEK AT BLACKMANS PARADE DOWNSTREAM
2014-2015

MHL
Report 2383

Figure
216

DRAWING 2383-216



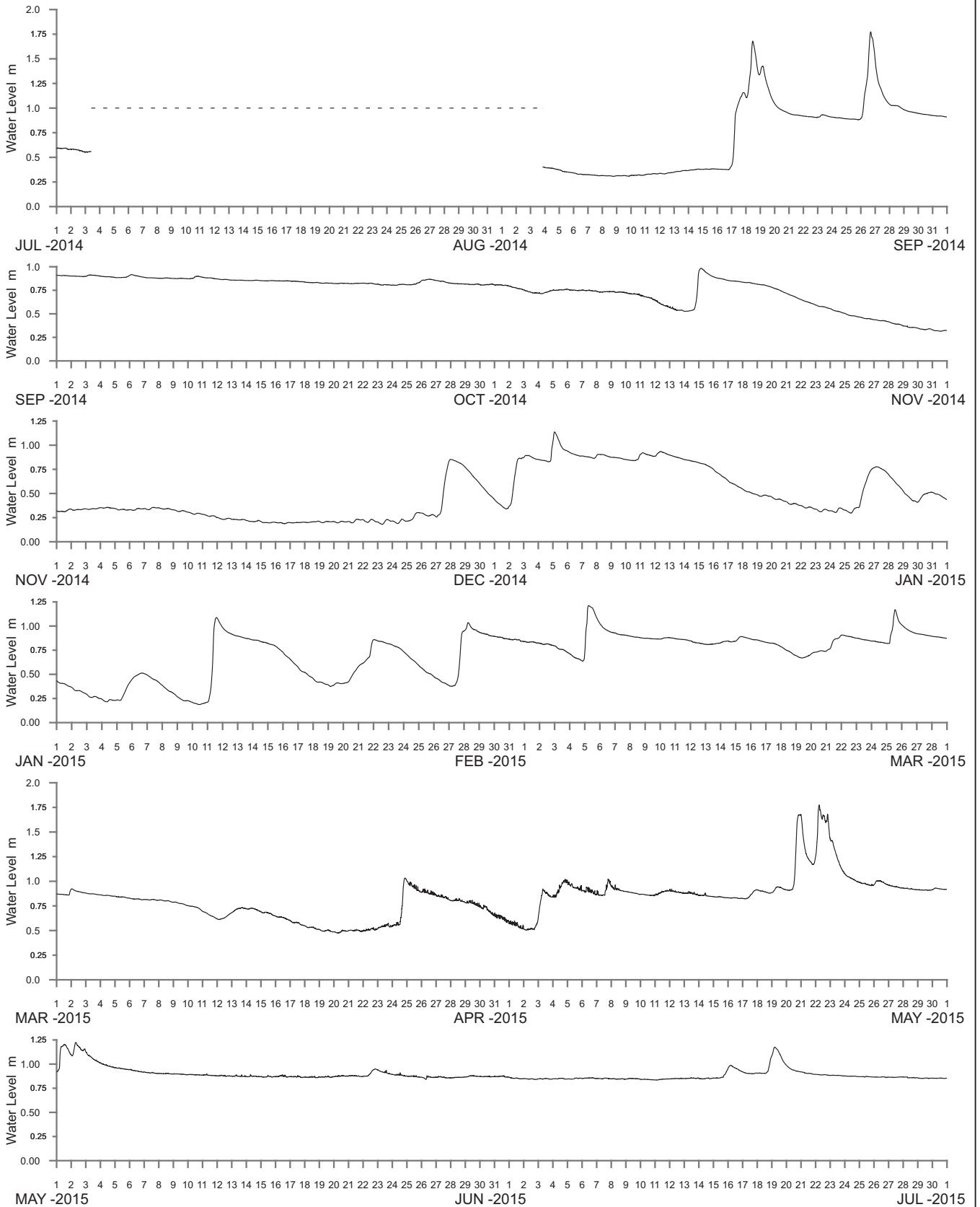
Public Works
 Manly Hydraulics Laboratory

**STATION LOCATIONS
 LAKE ILLAWARRA REGION**

MHL
 Report 2383

Figure
 217

DRAWING 2383-217.cdr



WATER LEVEL REFERENCED TO AUSTRALIAN HEIGHT DATUM

----- DATA LOSS



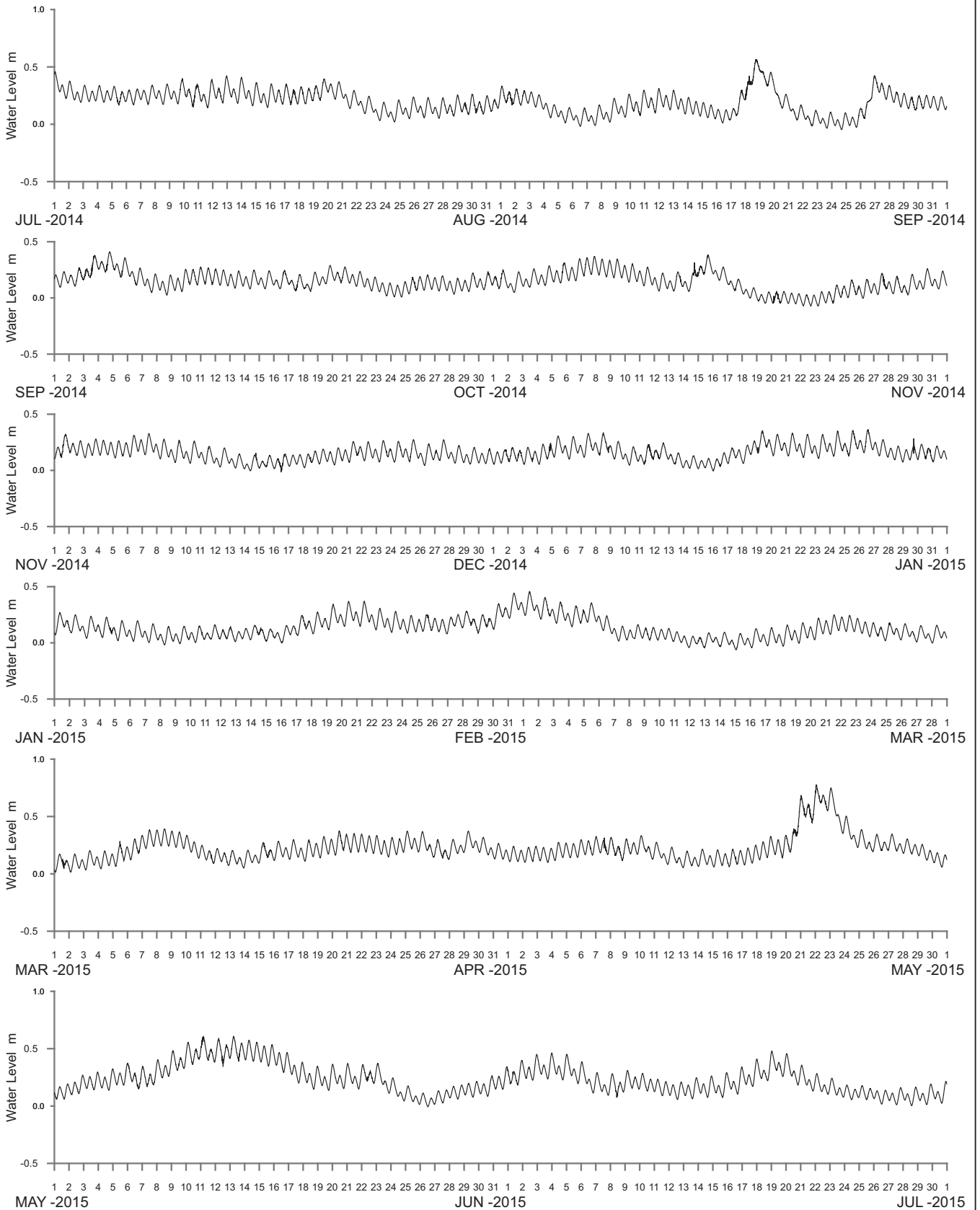
Public Works
Manly Hydraulics Laboratory

MULLET CREEK AT MULLET CREEK
2014-2015

MHL
Report 2383

Figure
218

DRAWING 2383-218



WATER LEVEL REFERENCED TO AUSTRALIAN HEIGHT DATUM

----- DATA LOSS



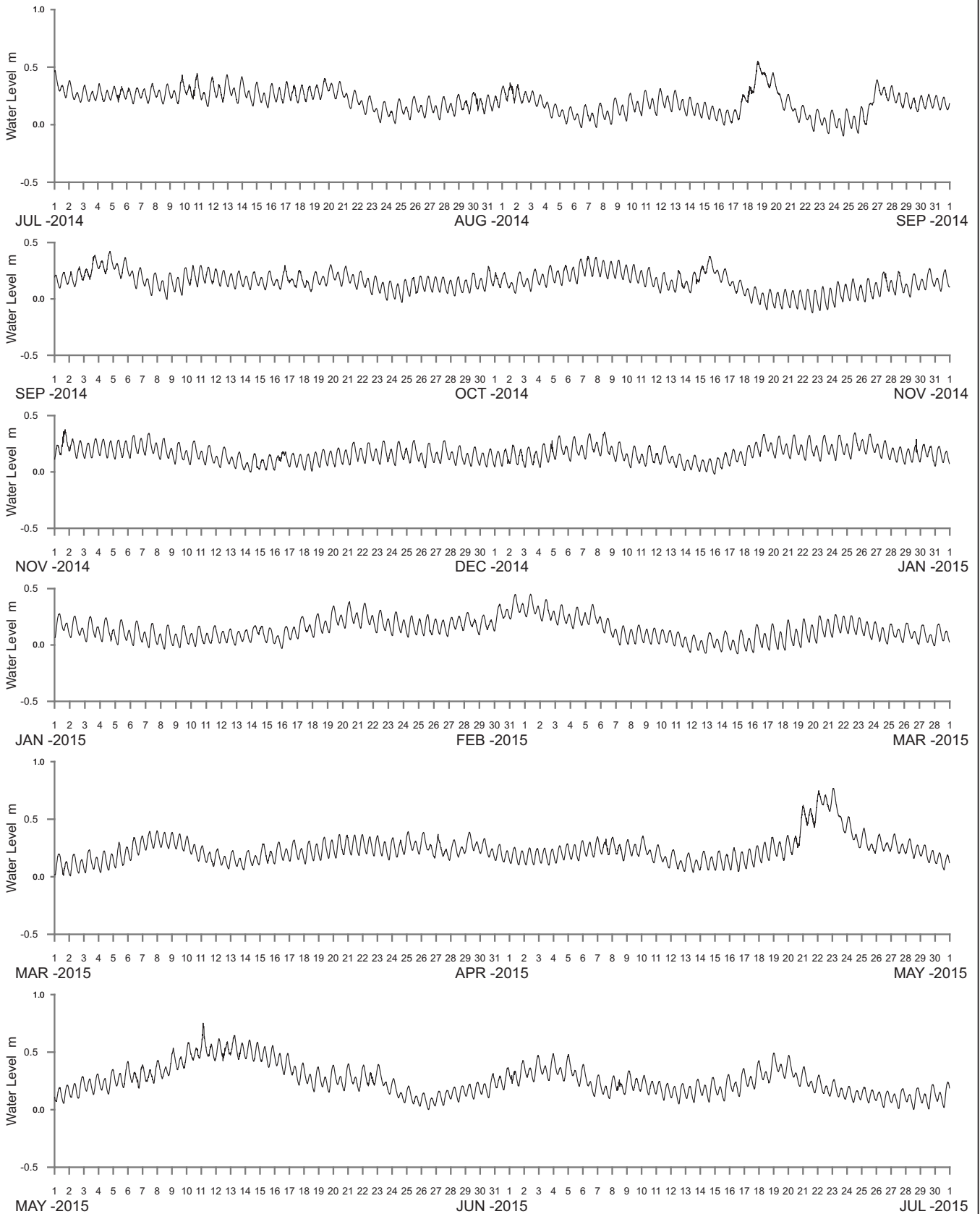
Public Works
Manly Hydraulics Laboratory

LAKE ILLAWARRA AT KOONAWARRA BAY
2014–2015

MHL
Report 2383

Figure
219

DRAWING 2383-219



WATER LEVEL REFERENCED TO AUSTRALIAN HEIGHT DATUM

----- DATA LOSS



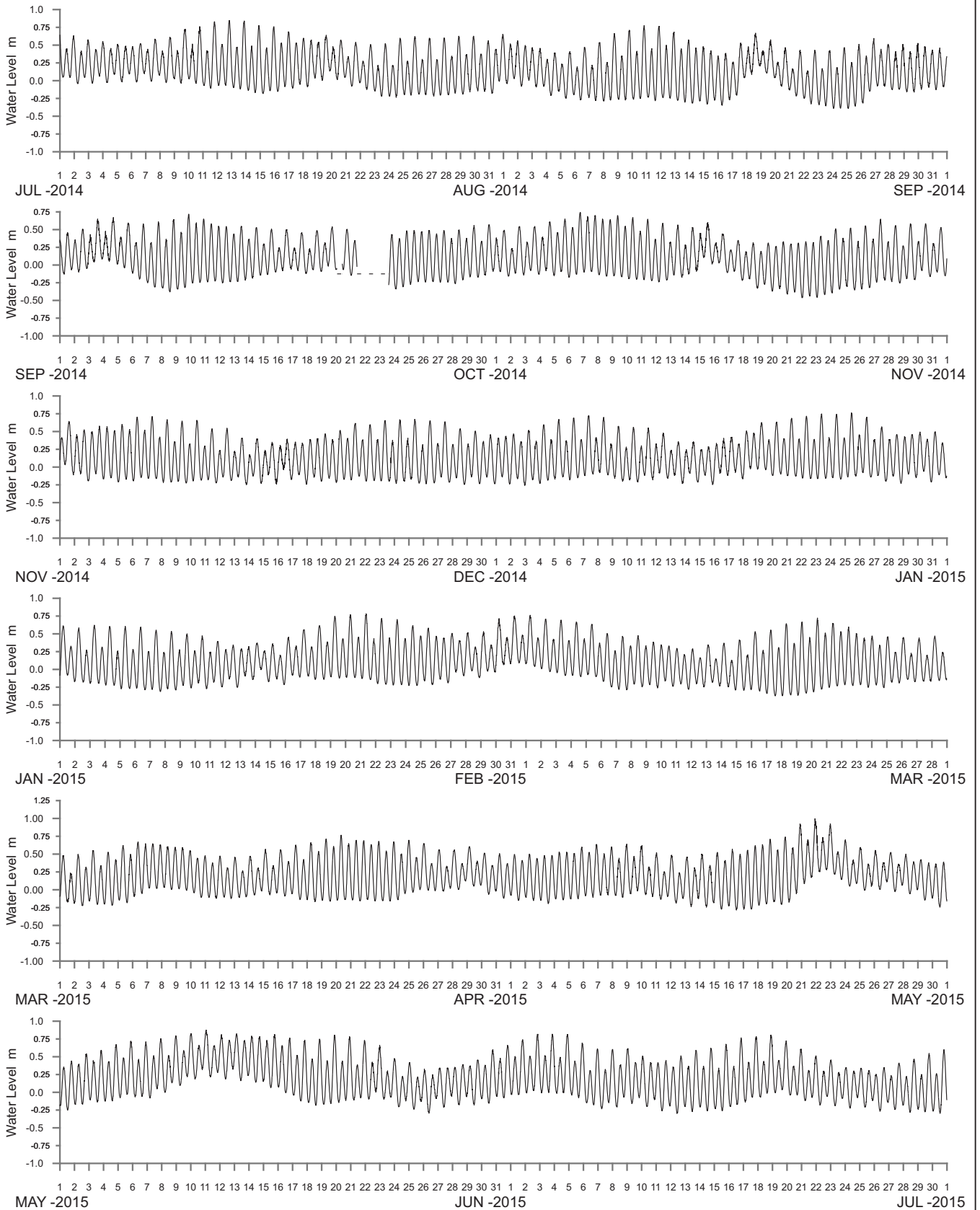
Public Works
Manly Hydraulics Laboratory

LAKE ILLAWARRA AT CUDGEREE BAY
2014–2015

MHL
Report 2383

Figure
220

DRAWING 2383-220



WATER LEVEL REFERENCED TO AUSTRALIAN HEIGHT DATUM

----- DATA LOSS



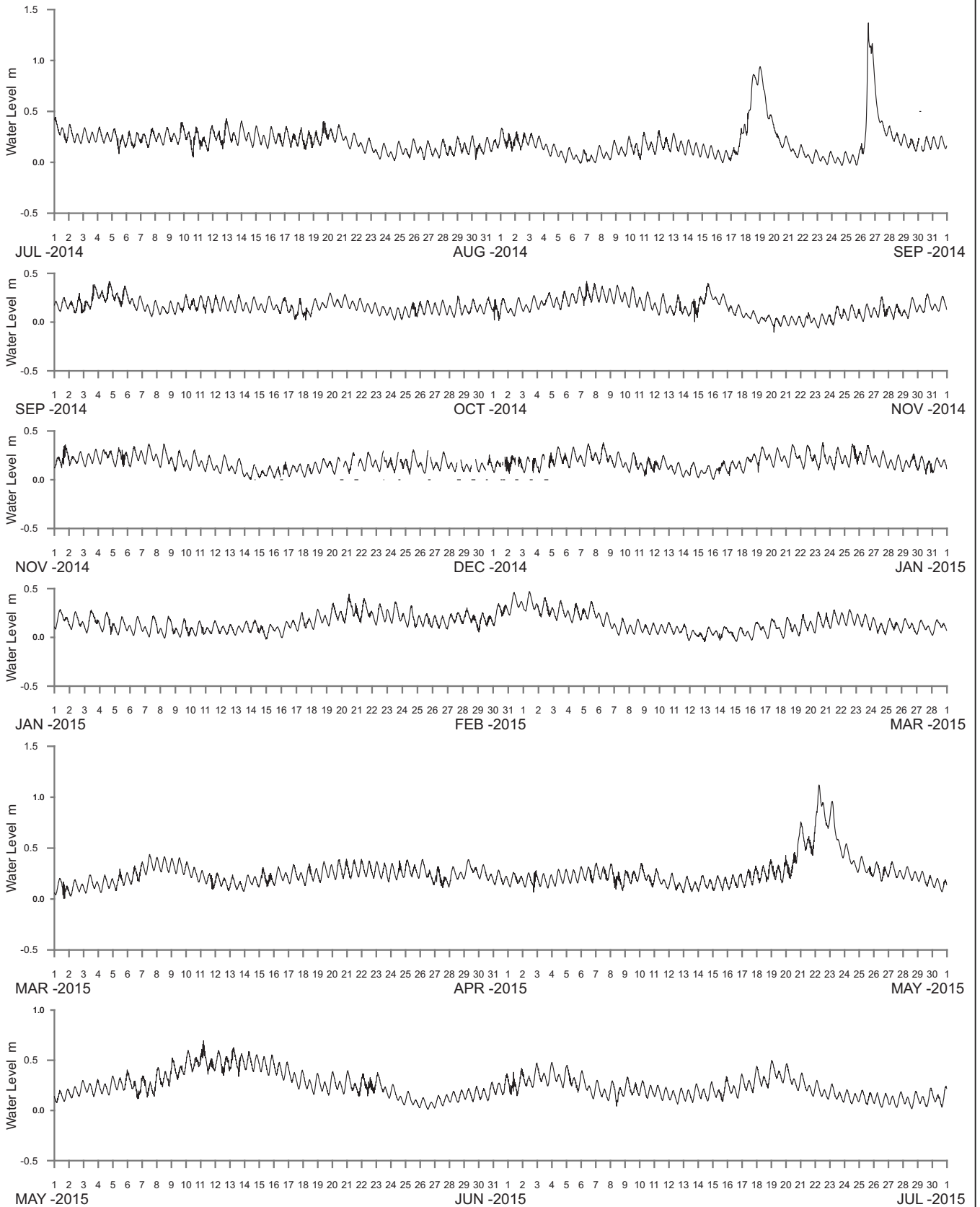
Public Works
Manly Hydraulics Laboratory

LAKE ILLAWARRA AT LAKE ILLAWARRA ENTRANCE
2014–2015

MHL
Report 2383

Figure
221

DRAWING 2383-221



WATER LEVEL REFERENCED TO AUSTRALIAN HEIGHT DATUM

----- DATA LOSS



Public Works
Manly Hydraulics Laboratory

MACQUARIE RIVULET AT PRINCES HIGHWAY
2014–2015

MHL
Report 2383

Figure
222

DRAWING 2383-222



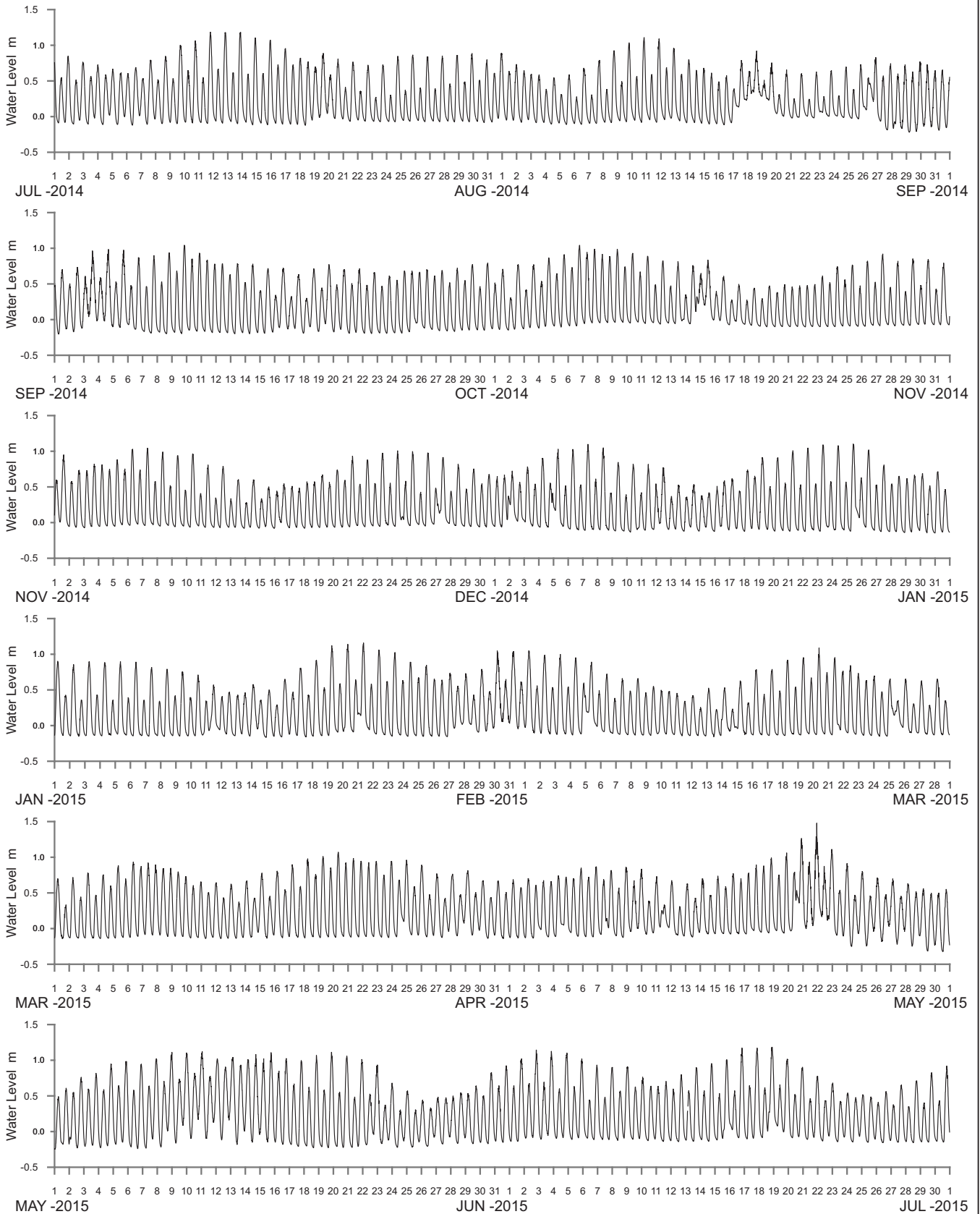
0 10km
 Scale 1:250 000
 Map courtesy of AUSLIG



Public Works
 Manly Hydraulics Laboratory

**STATION LOCATIONS
 KIAMA REGION**

MHL
 Report 2383
 Figure
 223
 DRAWING 2383-223.cdr



WATER LEVEL REFERENCED TO AUSTRALIAN HEIGHT DATUM

----- DATA LOSS



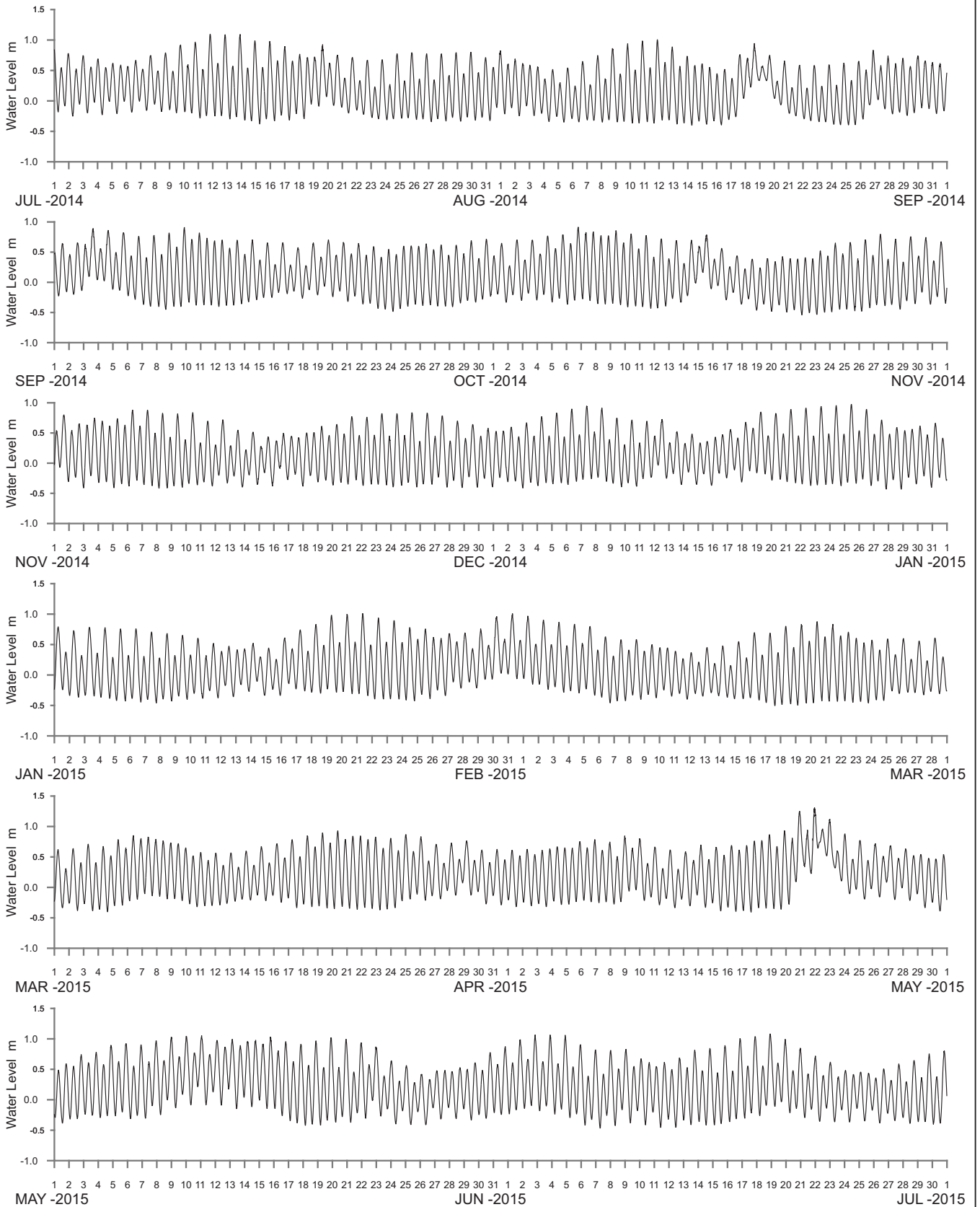
Public Works
Manly Hydraulics Laboratory

LITTLE LAKE ENTRANCE AT LITTLE LAKE
2014–2015

MHL
Report 2383

Figure
224

DRAWING 2383-224



WATER LEVEL REFERENCED TO AUSTRALIAN HEIGHT DATUM

----- DATA LOSS



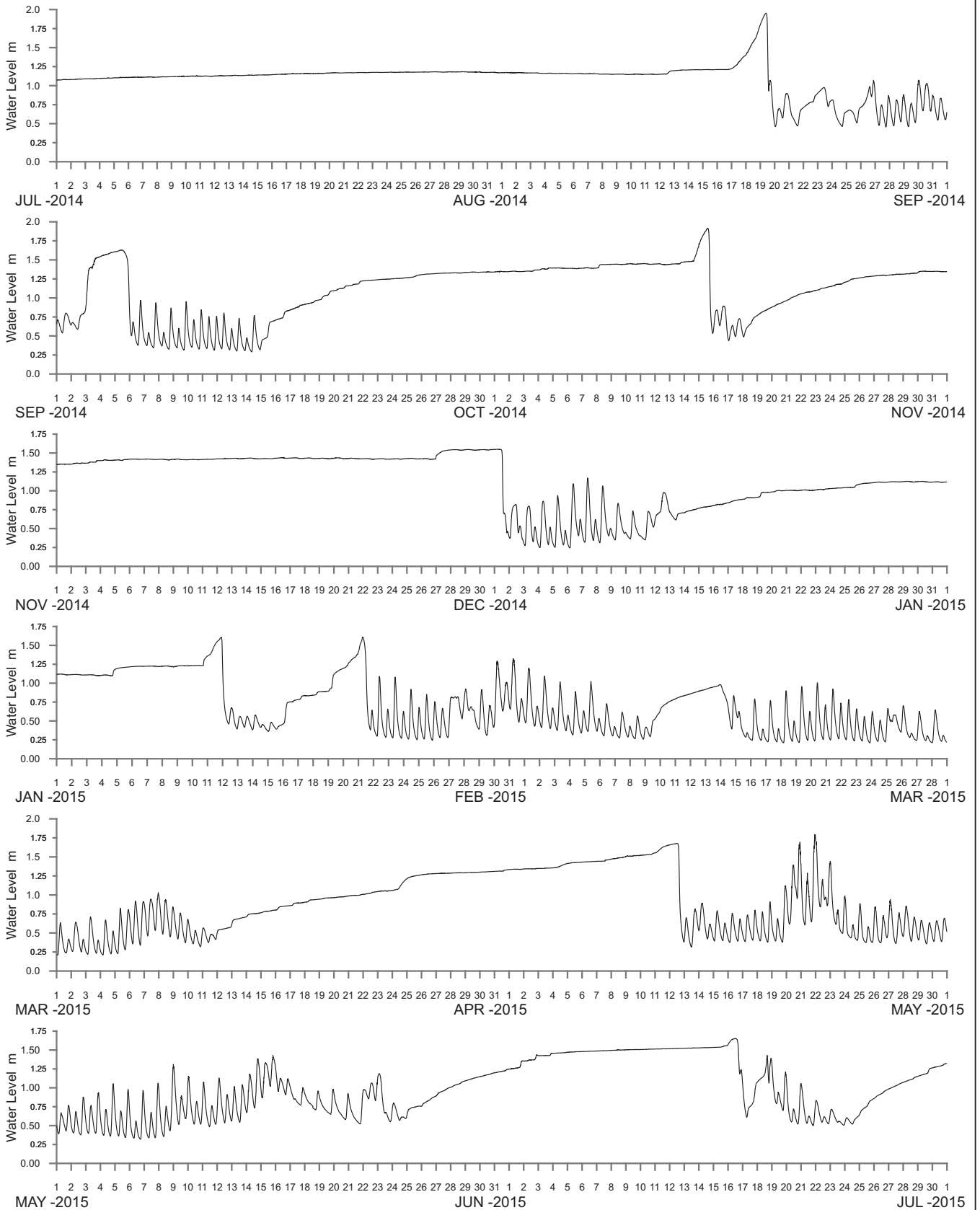
Public Works
Manly Hydraulics Laboratory

MINNAMURRA RIVER AT MINNAMURRA
2014–2015

MHL
Report 2014

Figure
225

DRAWING 2014-225



WATER LEVEL REFERENCED TO AUSTRALIAN HEIGHT DATUM

----- DATA LOSS



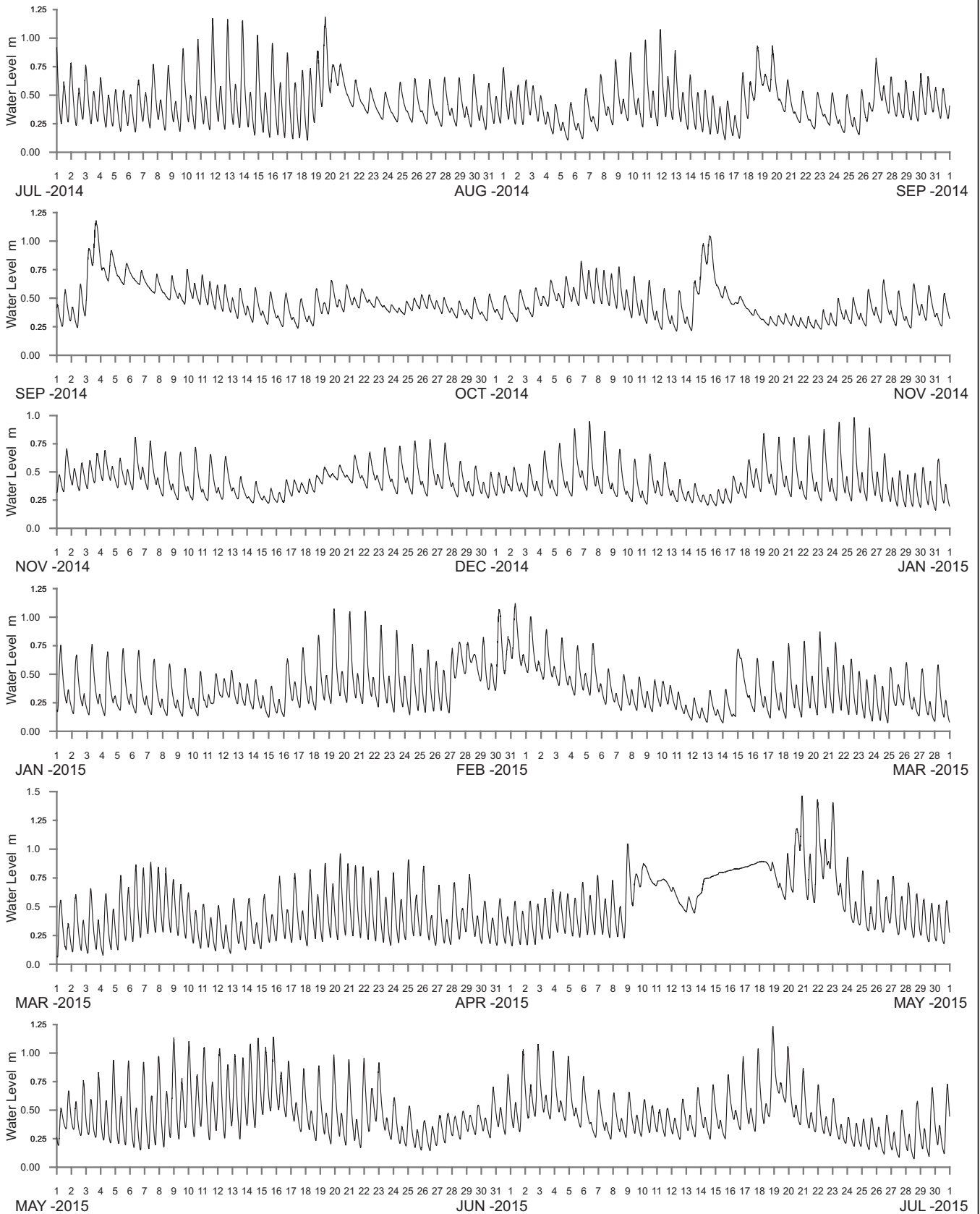
Public Works
Manly Hydraulics Laboratory

WERRI LAGOON AT WERRI LAGOON
2014-2015

MHL
Report 2383

Figure
226

DRAWING -226



WATER LEVEL REFERENCED TO AUSTRALIAN HEIGHT DATUM

----- DATA LOSS



Public Works
Manly Hydraulics Laboratory

CROOKED CREEK AT GERROA
2014-2015

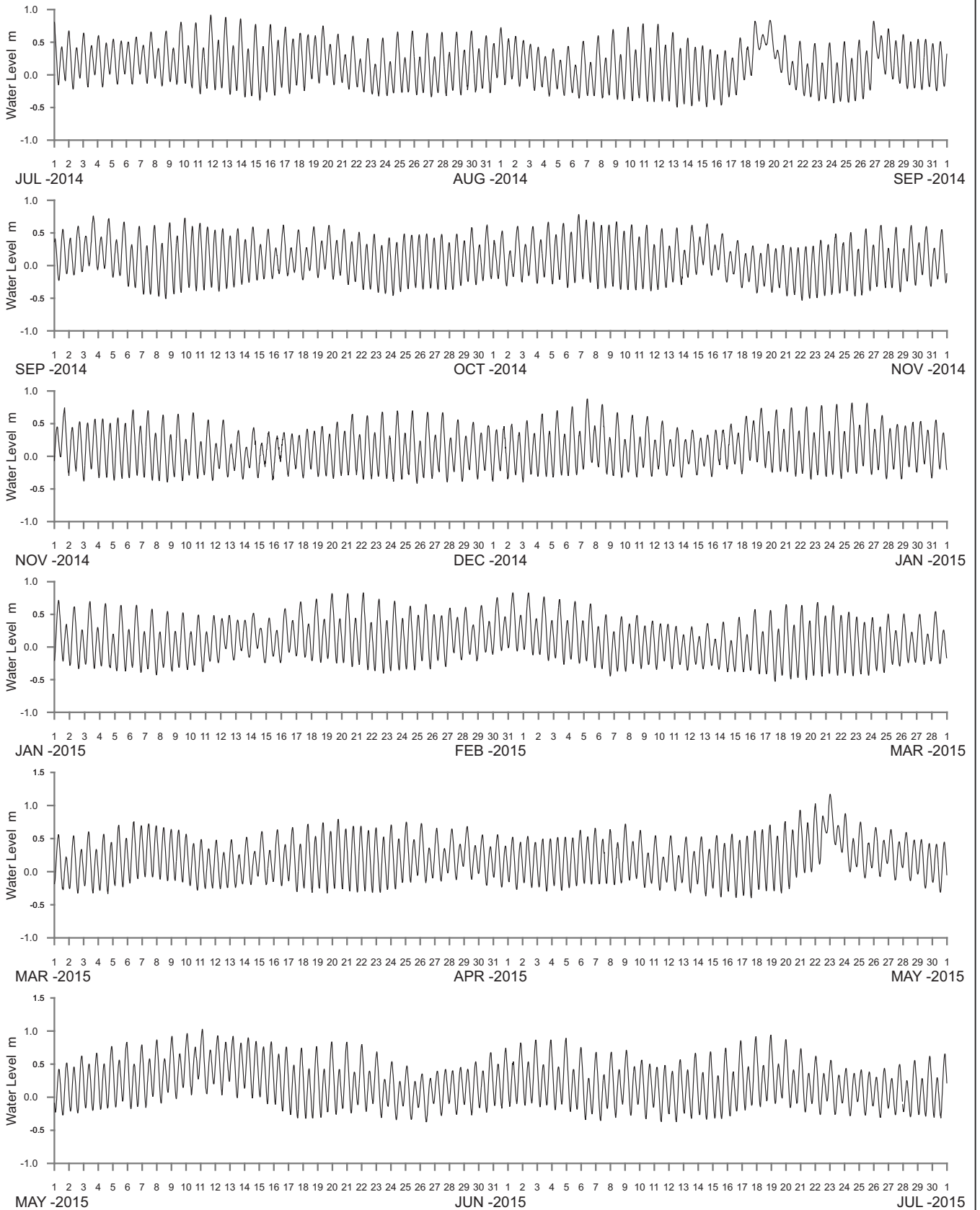
MHL
Report 2383

Figure
227

DRAWING -2383-227



**STATION LOCATIONS
SHOALHAVEN RIVER REGION**



WATER LEVEL REFERENCED TO AUSTRALIAN HEIGHT DATUM

----- DATA LOSS



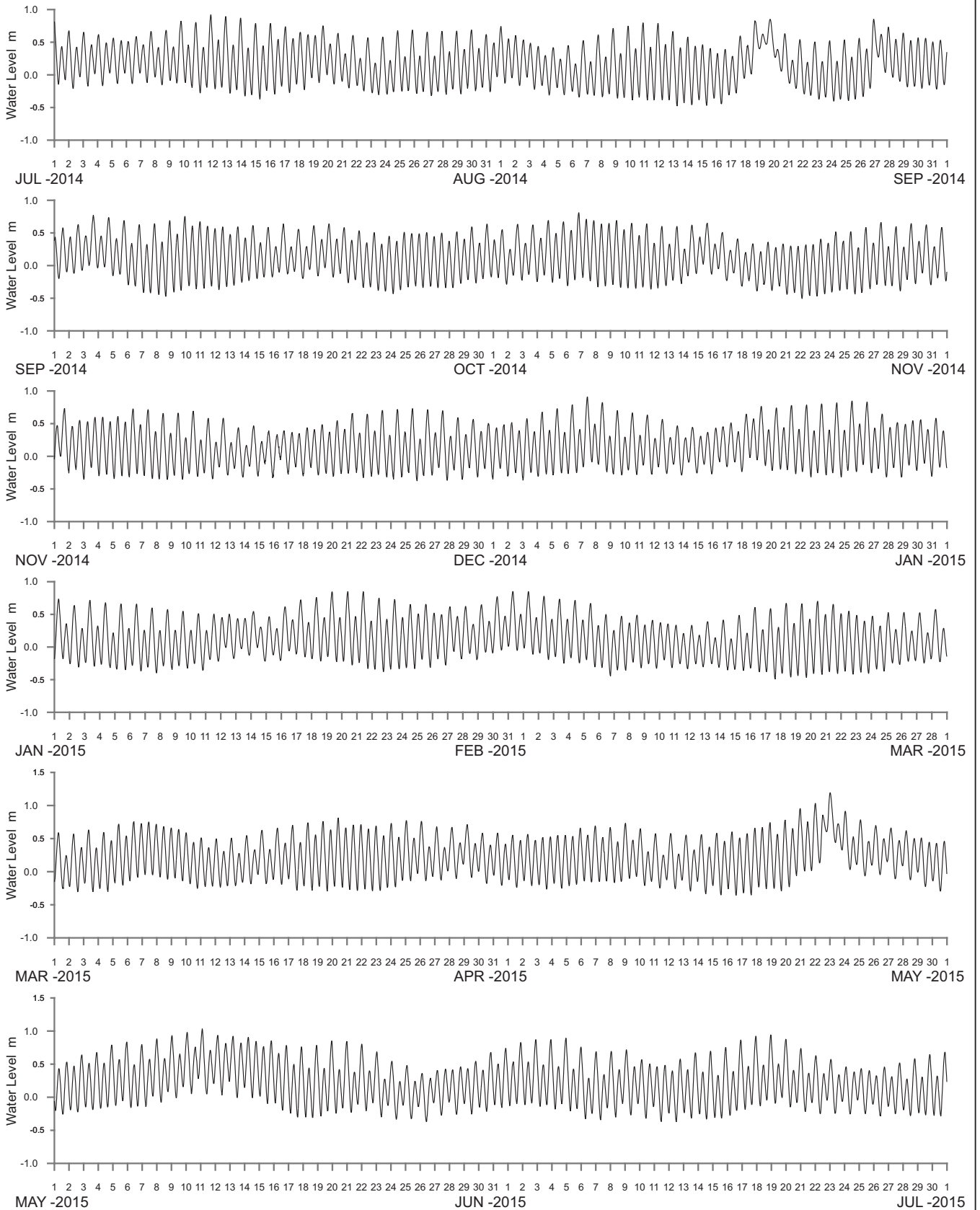
Public Works
Manly Hydraulics Laboratory

SHOALHAVEN RIVER AT SHOALHAVEN HEADS
2014–2015

MHL
Report 2383

Figure
229

DRAWING 2383-229



WATER LEVEL REFERENCED TO AUSTRALIAN HEIGHT DATUM

----- DATA LOSS



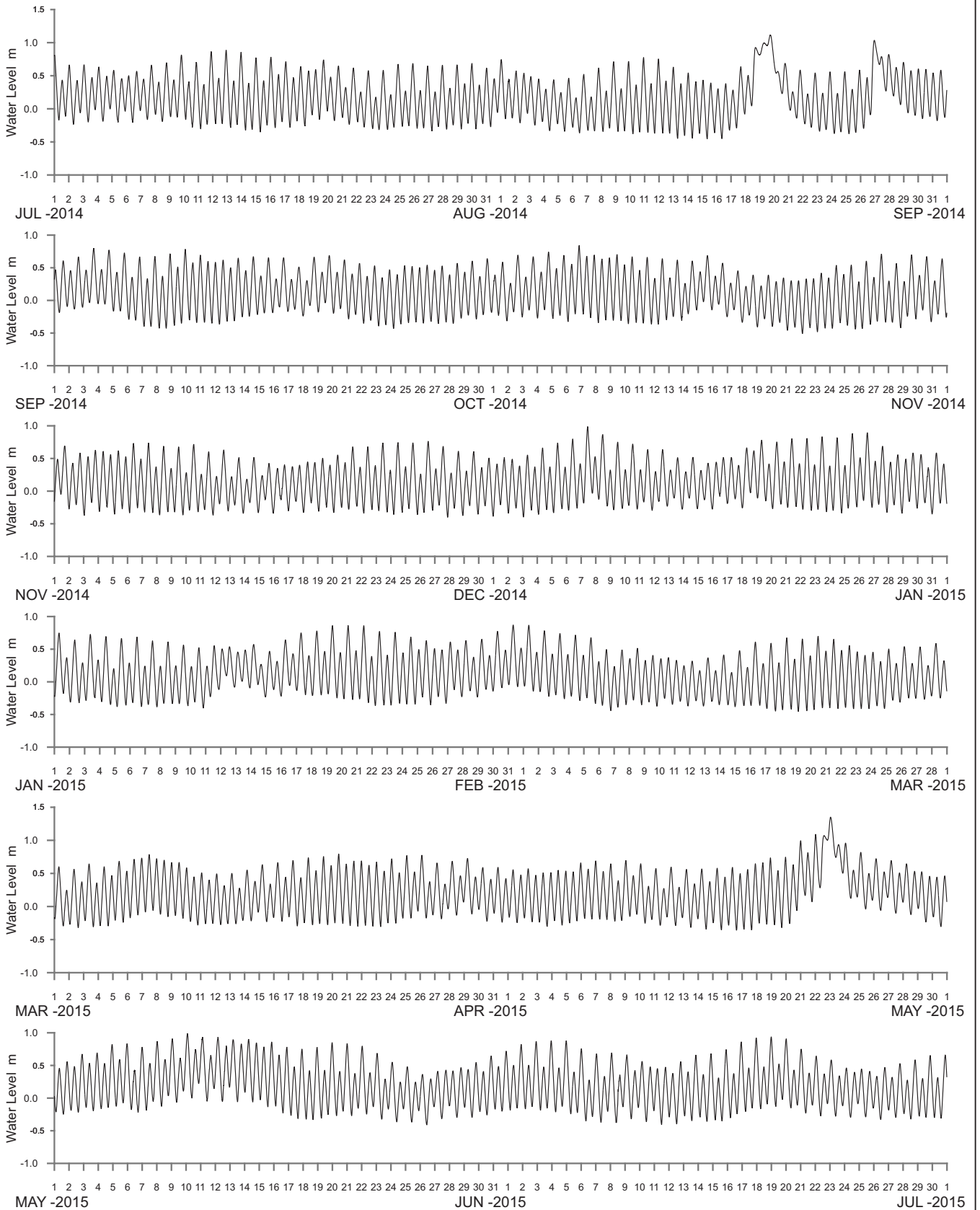
Public Works
Manly Hydraulics Laboratory

SHOALHAVEN RIVER AT HAY STREET
2014-2015

MHL
Report 2383

Figure
230

DRAWING 2383-230



WATER LEVEL REFERENCED TO AUSTRALIAN HEIGHT DATUM

----- DATA LOSS



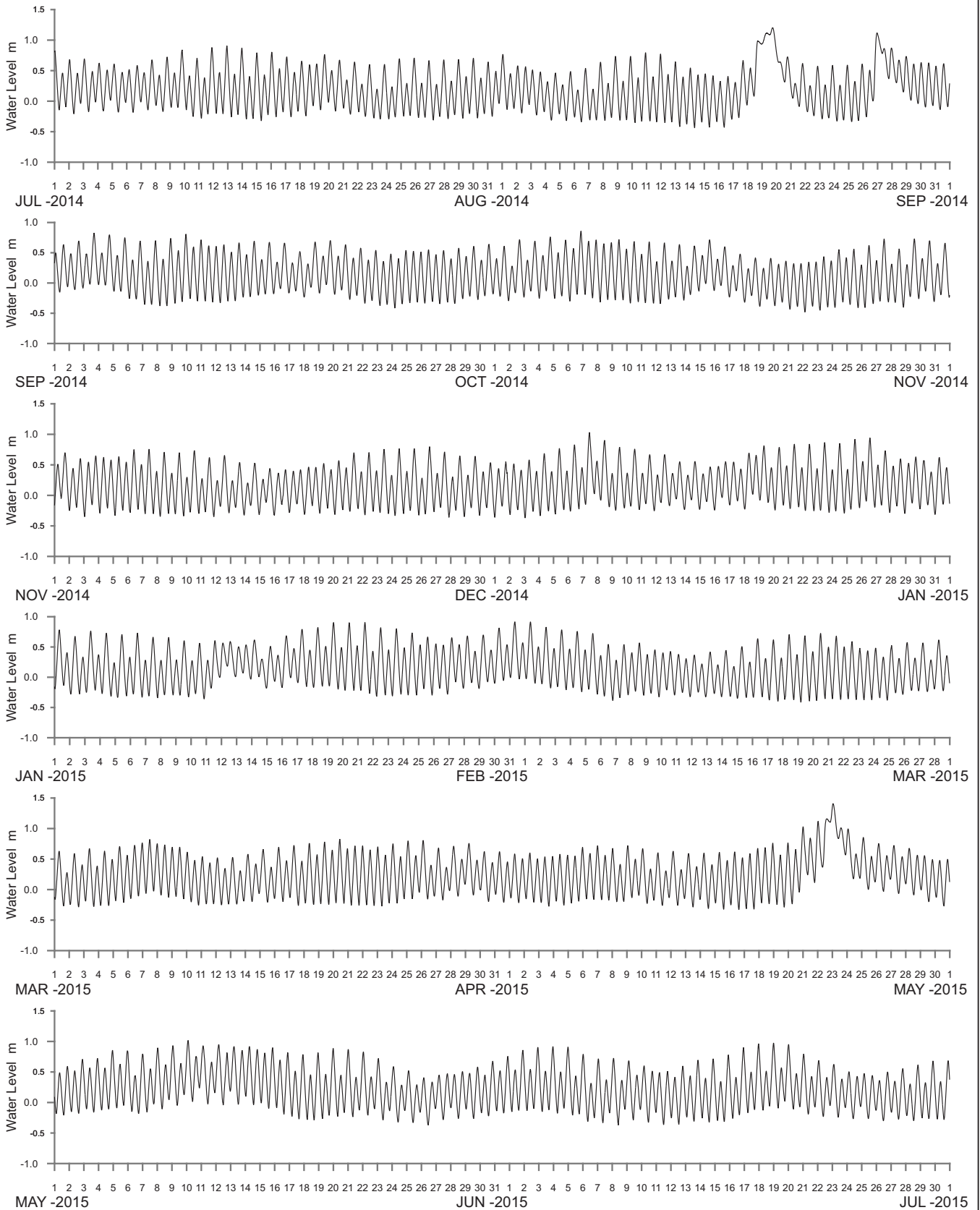
Public Works
Manly Hydraulics Laboratory

SHOALHAVEN RIVER AT TERARA
2014–2015

MHL
Report 2383

Figure
231

DRAWING 2383-231



WATER LEVEL REFERENCED TO AUSTRALIAN HEIGHT DATUM

----- DATA LOSS



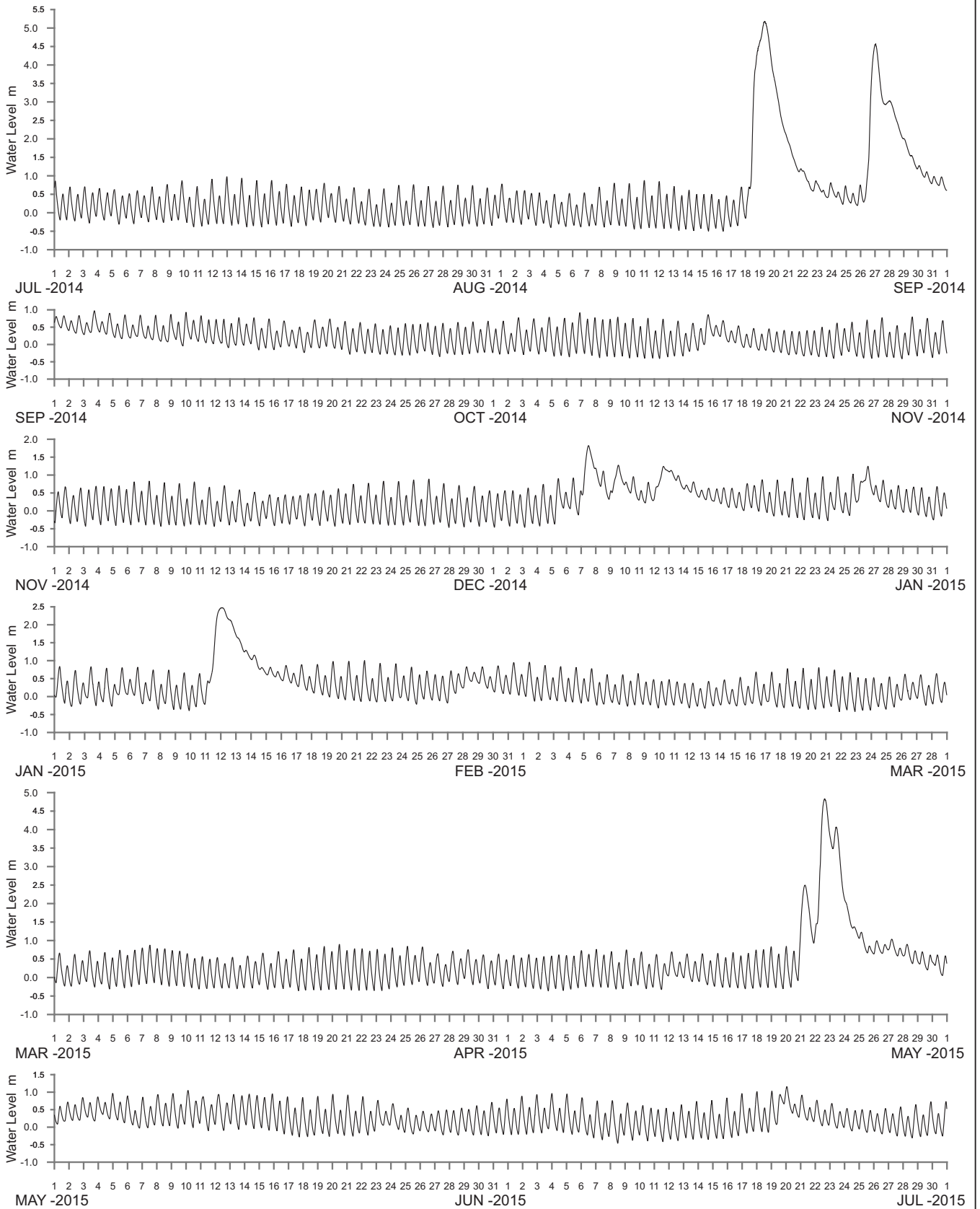
Public Works
Manly Hydraulics Laboratory

SHOALHAVEN RIVER AT NOWRA BRIDGE
2014–2015

MHL
Report 2383

Figure
232

DRAWING 2383-232



WATER LEVEL REFERENCED TO AUSTRALIAN HEIGHT DATUM

----- DATA LOSS



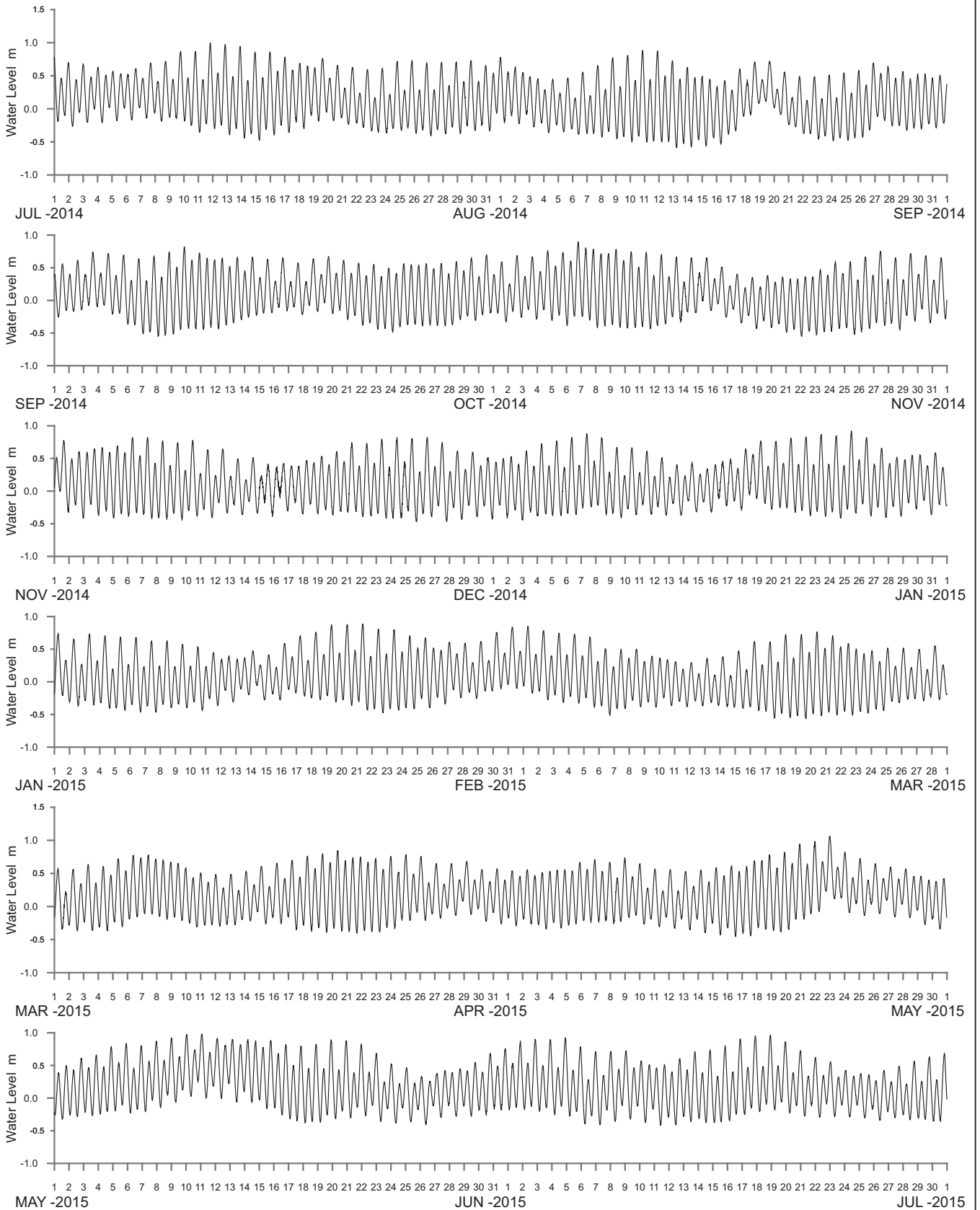
Public Works
Manly Hydraulics Laboratory

SHOALHAVEN RIVER AT GRADYS CARAVAN PARK
2014-2015

MHL
Report 2383

Figure
233

DRAWING 2383-233



WATER LEVEL REFERENCED TO AUSTRALIAN HEIGHT DATUM

----- DATA LOSS



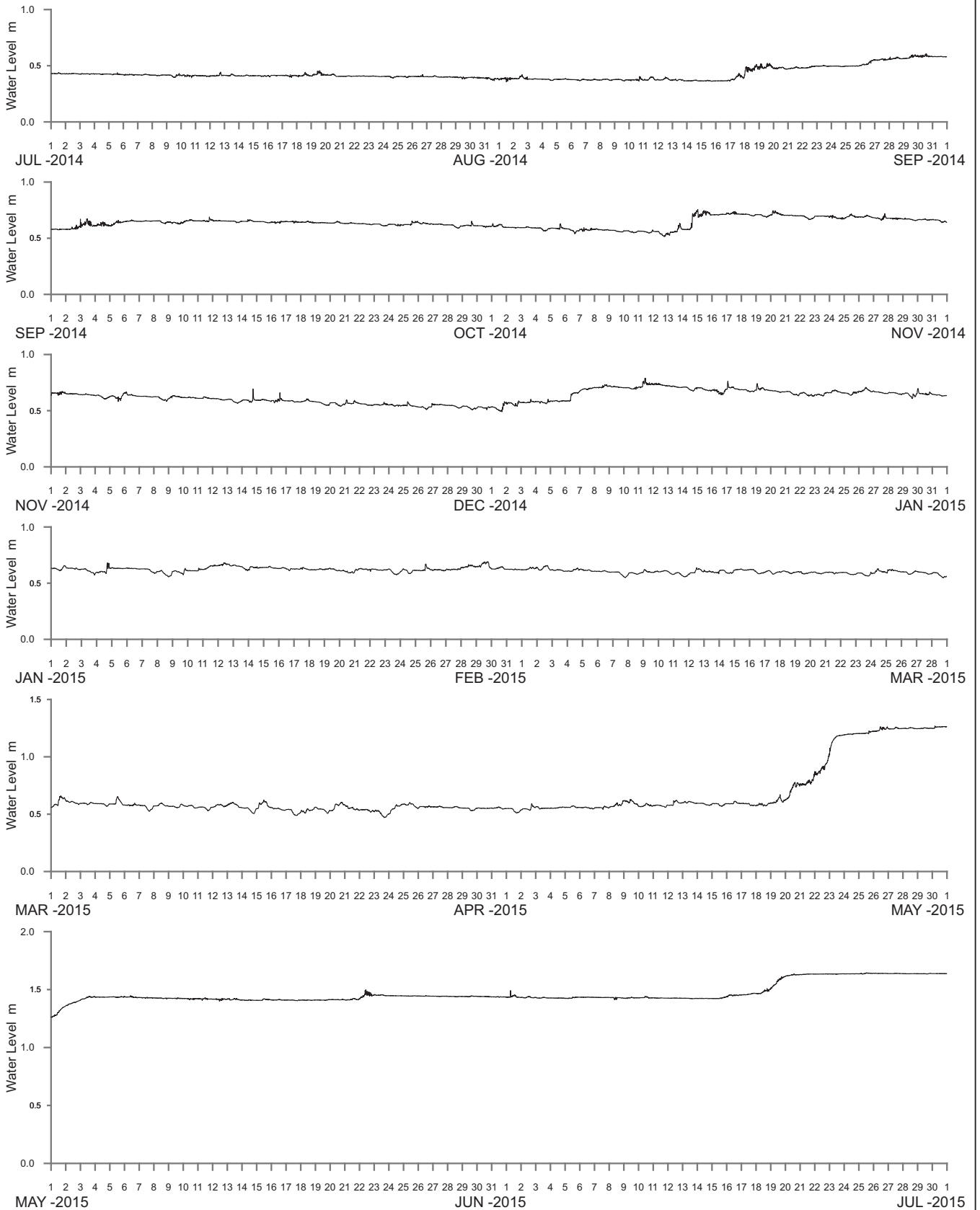
Public Works
Manly Hydraulics Laboratory

CROOKHAVEN RIVER AT GREENWELL POINT
2014–2015

MHL
Report 2383

Figure
234

DRAWING 2383-234



WATER LEVEL REFERENCED TO AUSTRALIAN HEIGHT DATUM

----- DATA LOSS



Public Works
Manly Hydraulics Laboratory

WOLLUMBOOLA LAKE AT WOLLUMBOOLA
2014-2015

MHL
Report 2383

Figure
235

DRAWING 2383-235



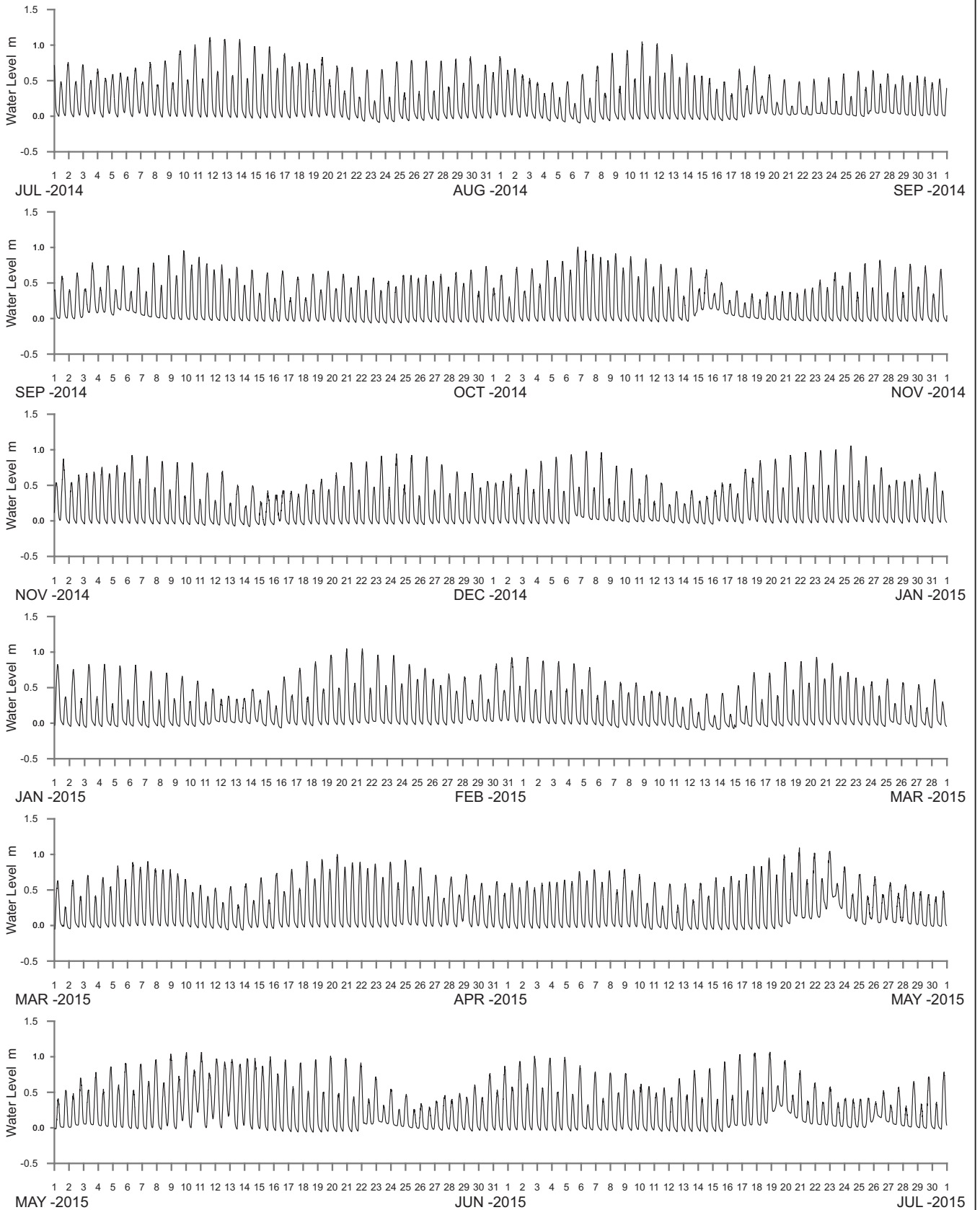
Public Works
Manly Hydraulics Laboratory

STATION LOCATIONS JERVIS BAY REGION

MHL
Report 2383

Figure
236

DRAWING 2383-236.cdr



WATER LEVEL REFERENCED TO AUSTRALIAN HEIGHT DATUM

----- DATA LOSS



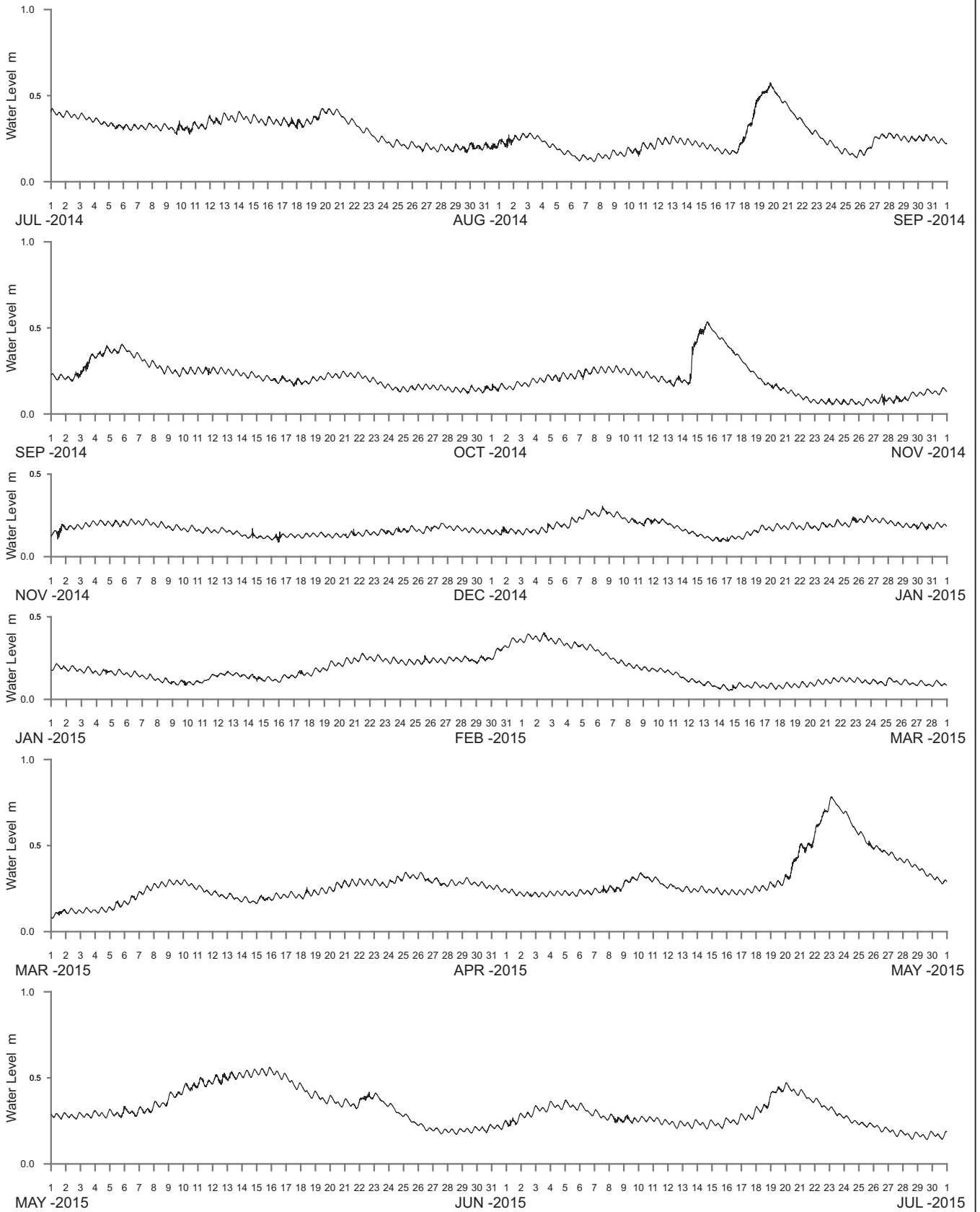
Public Works
Manly Hydraulics Laboratory

CURRARONG CREEK AT CURRARONG CREEK
2014–2015

MHL
Report 2383

Figure
237

DRAWING 2383-237



WATER LEVEL REFERENCED TO AUSTRALIAN HEIGHT DATUM

----- DATA LOSS



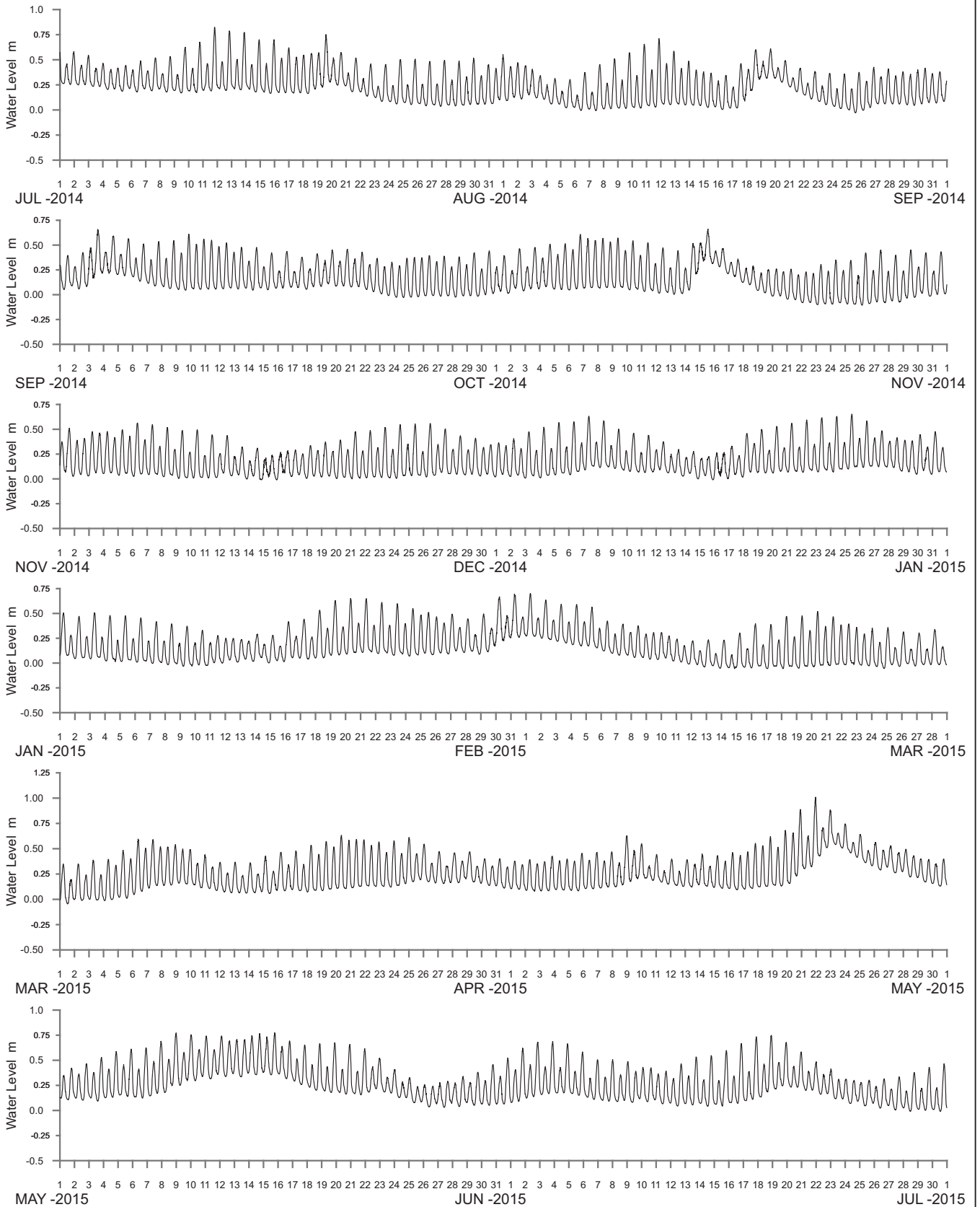
Public Works
Manly Hydraulics Laboratory

ST GEORGES BASIN AT ISLAND POINT
2014–2015

MHL
Report 2383

Figure
238

DRAWING 2383-238



WATER LEVEL REFERENCED TO AUSTRALIAN HEIGHT DATUM

----- DATA LOSS



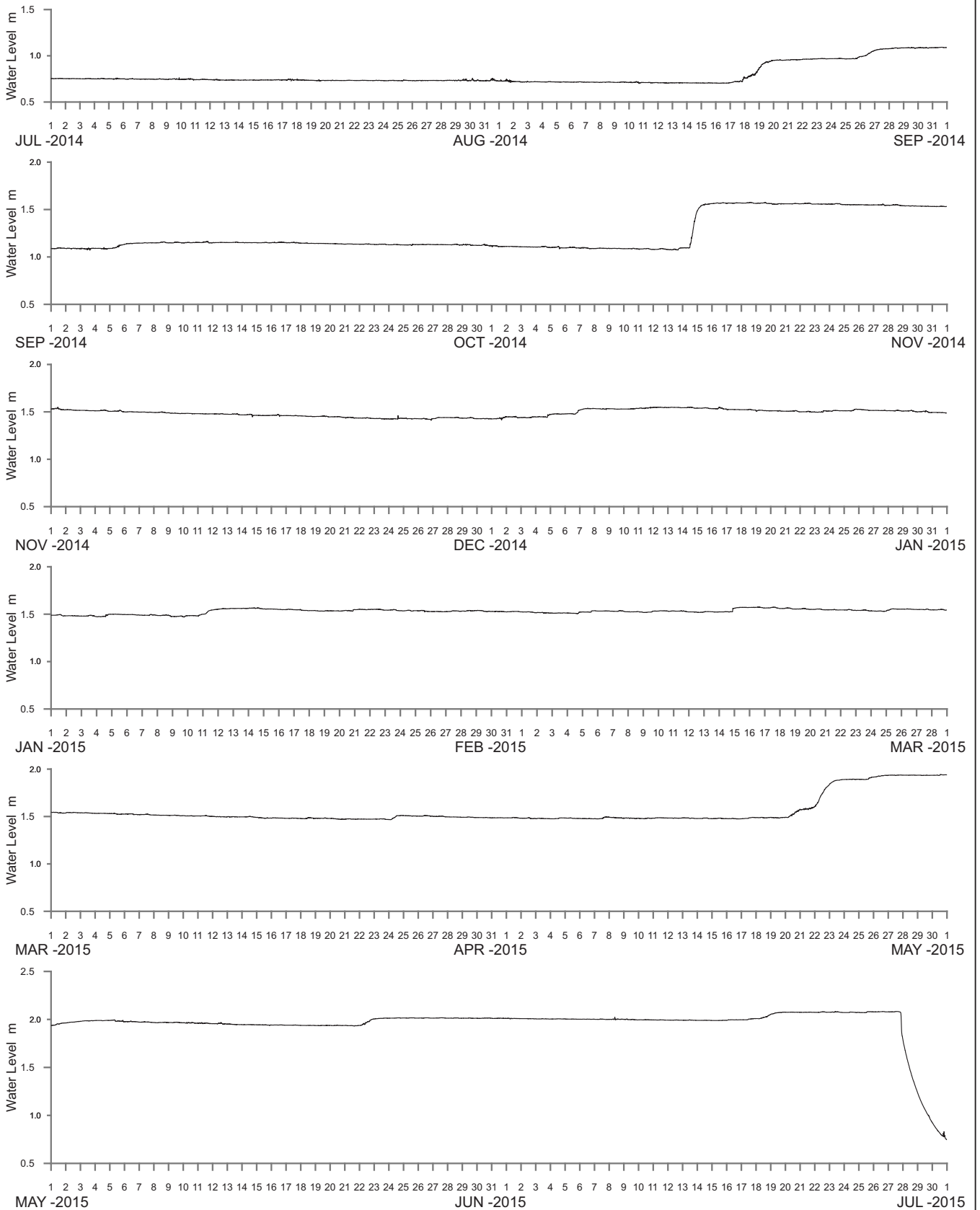
Public Works
Manly Hydraulics Laboratory

SUSSEX INLET AT SUSSEX INLET
2014–2015

MHL
Report 2383

Figure
239

DRAWING 2383-239



WATER LEVEL REFERENCED TO AUSTRALIAN HEIGHT DATUM

----- DATA LOSS



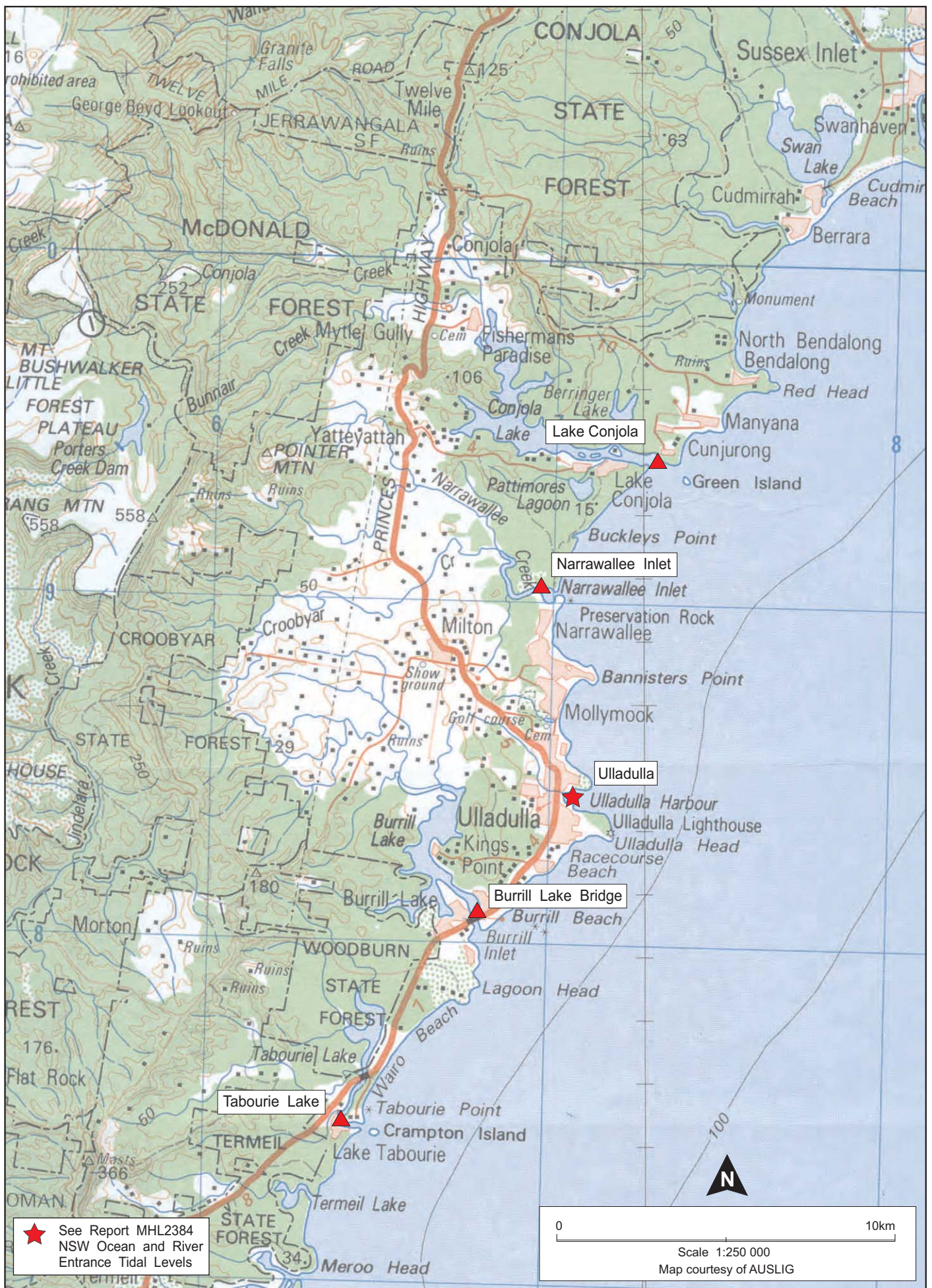
Public Works
Manly Hydraulics Laboratory

SWAN LAKE AT SWAN LAKE
2014-2015

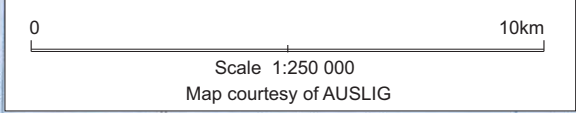
MHL
Report 2383

Figure
240

DRAWING 2383-240



★ See Report MHL2384
 NSW Ocean and River
 Entrance Tidal Levels

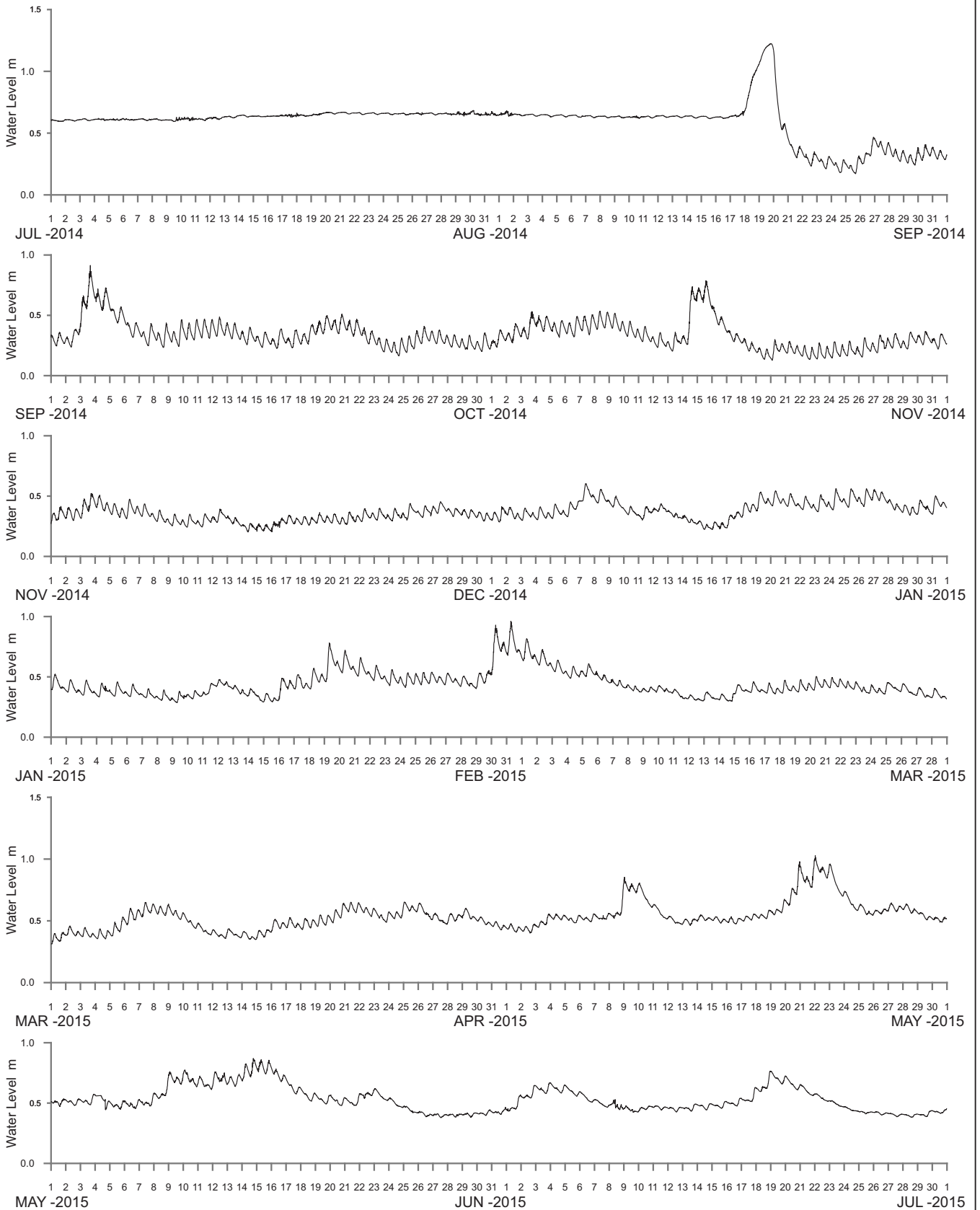


Public Works
 Manly Hydraulics Laboratory

**STATION LOCATIONS
 ULLADULLA REGION**

MHL
 Report 2383
 Figure
 241

DRAWING 2383-241.cdr



WATER LEVEL REFERENCED TO AUSTRALIAN HEIGHT DATUM

----- DATA LOSS



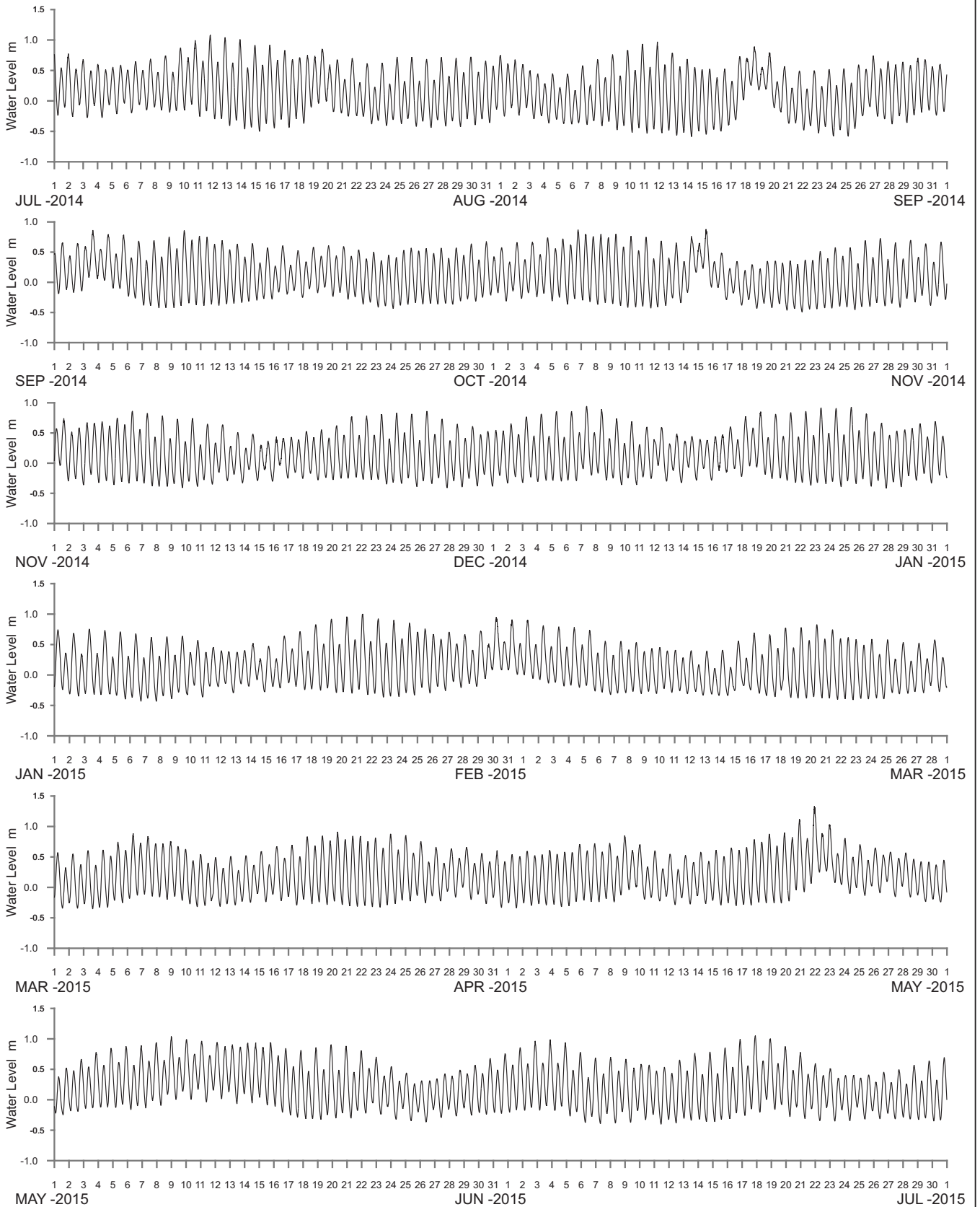
Public Works
Manly Hydraulics Laboratory

LAKE CONJOLA AT LAKE CONJOLA
2014-2015

MHL
Report 2383

Figure
242

DRAWING 2383-242



WATER LEVEL REFERENCED TO AUSTRALIAN HEIGHT DATUM

----- DATA LOSS



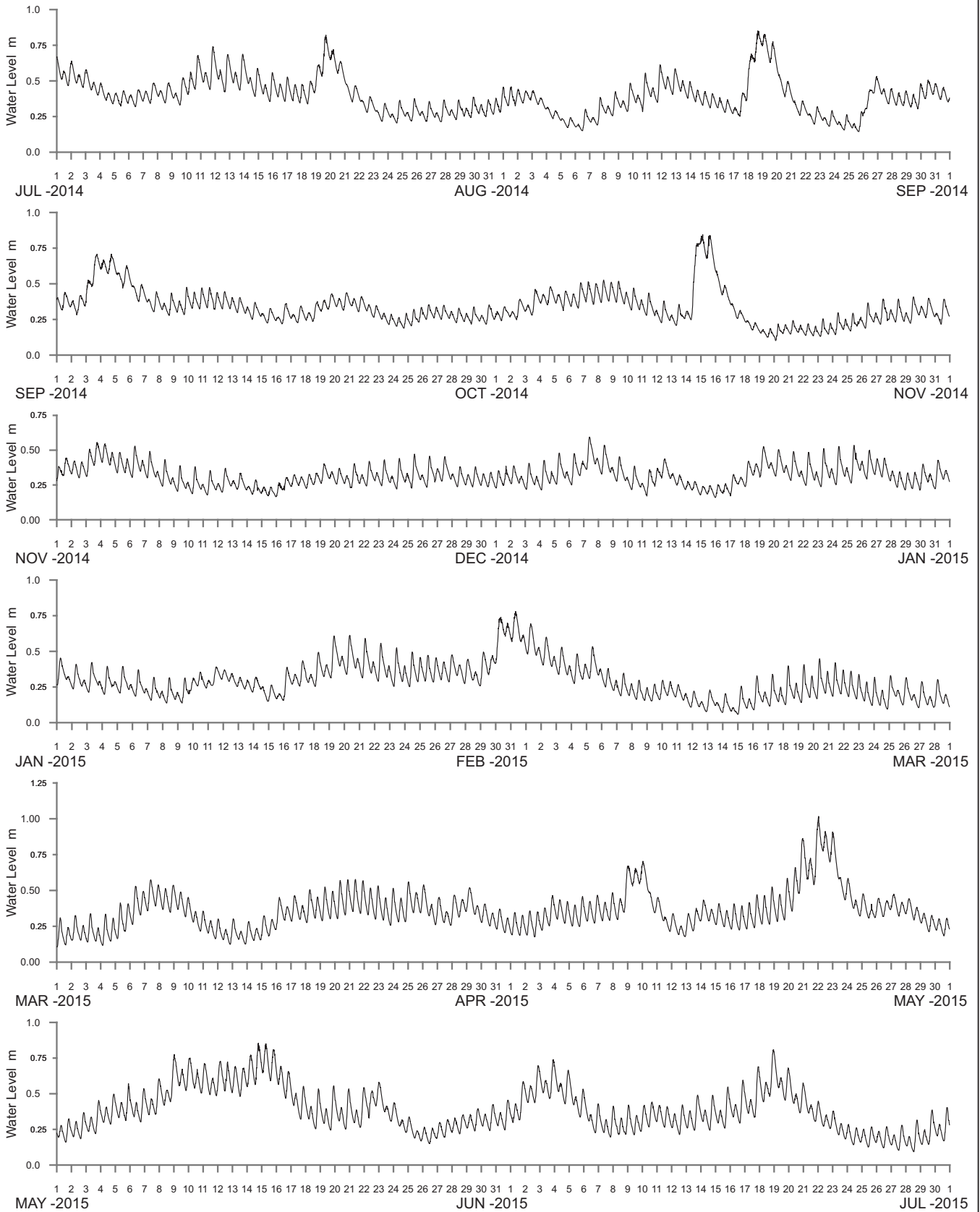
Public Works
Manly Hydraulics Laboratory

NARRAWALLEE CREEK AT NARRAWALLEE
2014–2015

MHL
Report 2383

Figure
243

DRAWING 2383-243



WATER LEVEL REFERENCED TO AUSTRALIAN HEIGHT DATUM

----- DATA LOSS



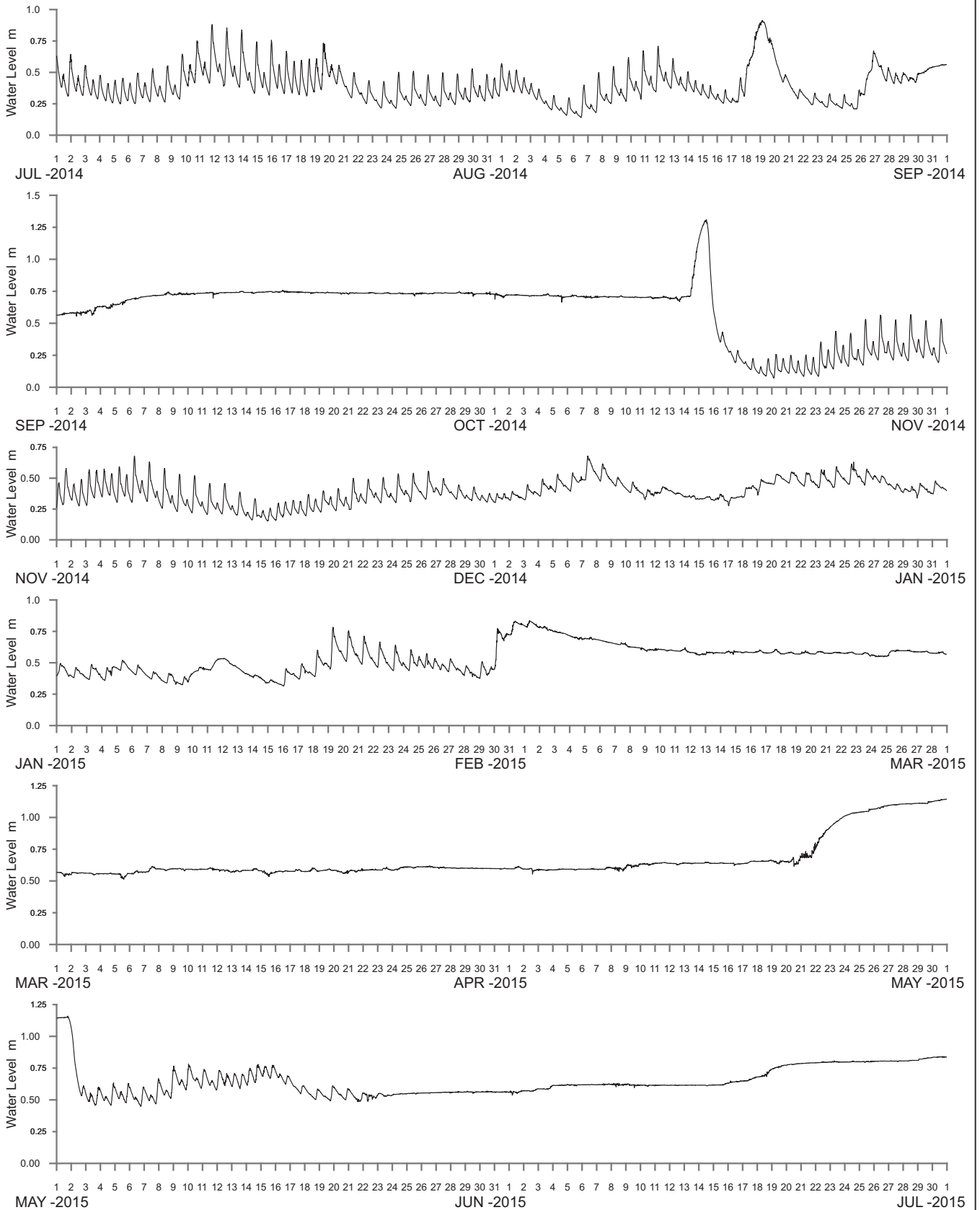
Public Works
Manly Hydraulics Laboratory

BURRILL LAKE AT BURRILL LAKE BRIDGE
2014-2015

MHL
Report 2383

Figure
244

DRAWING 2383-244



WATER LEVEL REFERENCED TO AUSTRALIAN HEIGHT DATUM

----- DATA LOSS



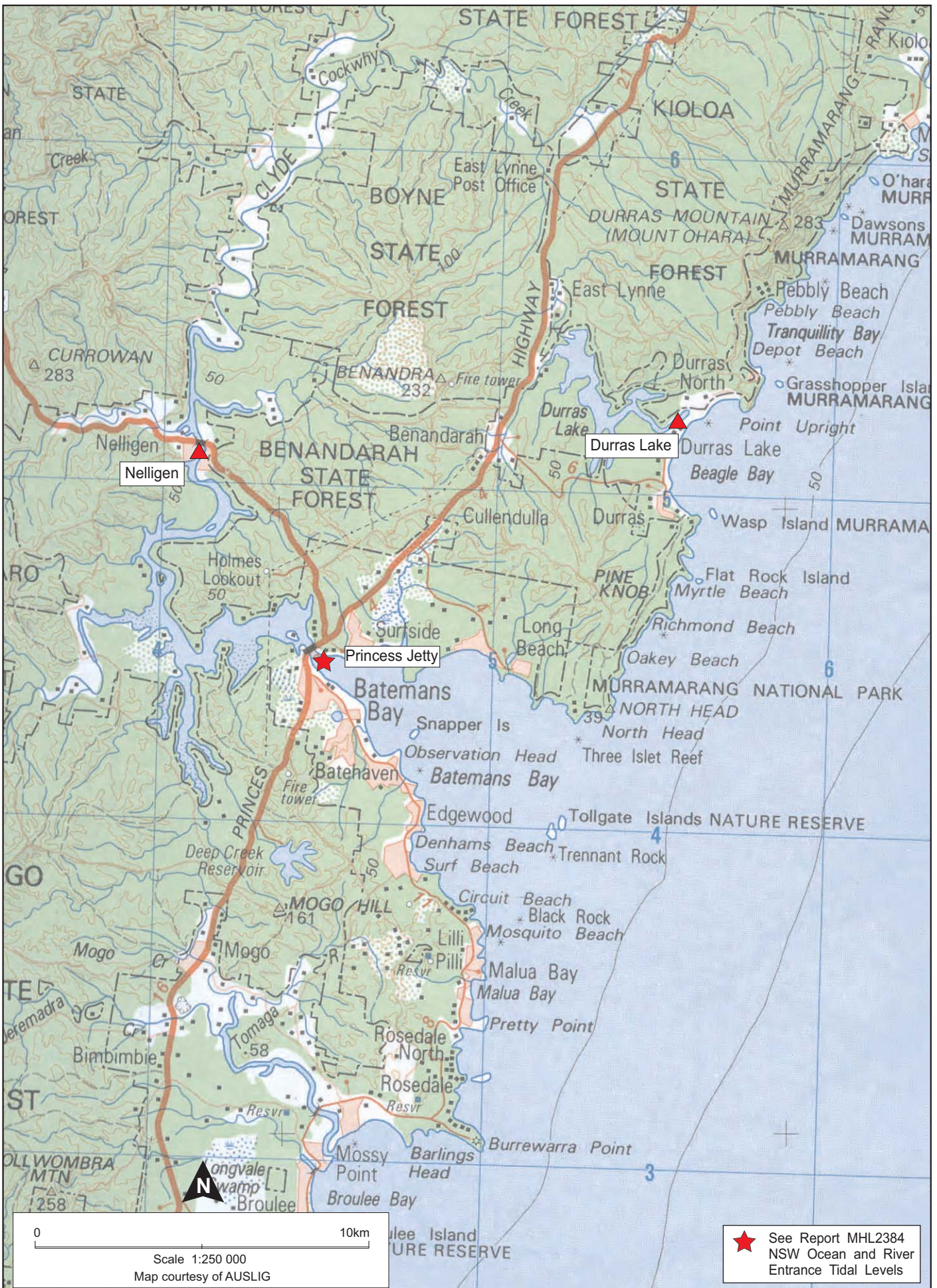
Public Works
Manly Hydraulics Laboratory

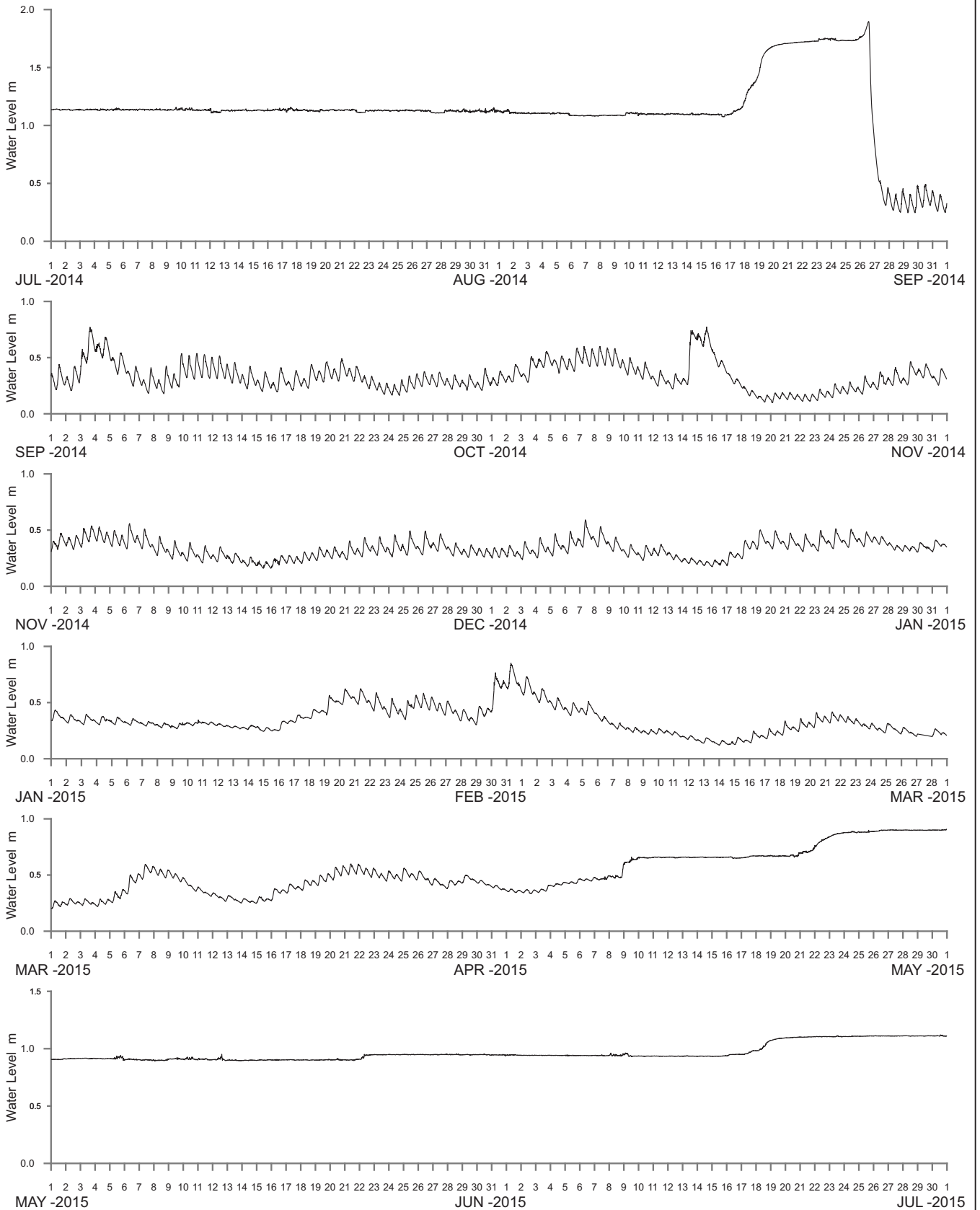
LAKE TABOURIE AT LAKE TABOURIE
2014-2015

MHL
Report 2383

Figure
245

DRAWING 2383-245





WATER LEVEL REFERENCED TO AUSTRALIAN HEIGHT DATUM

----- DATA LOSS



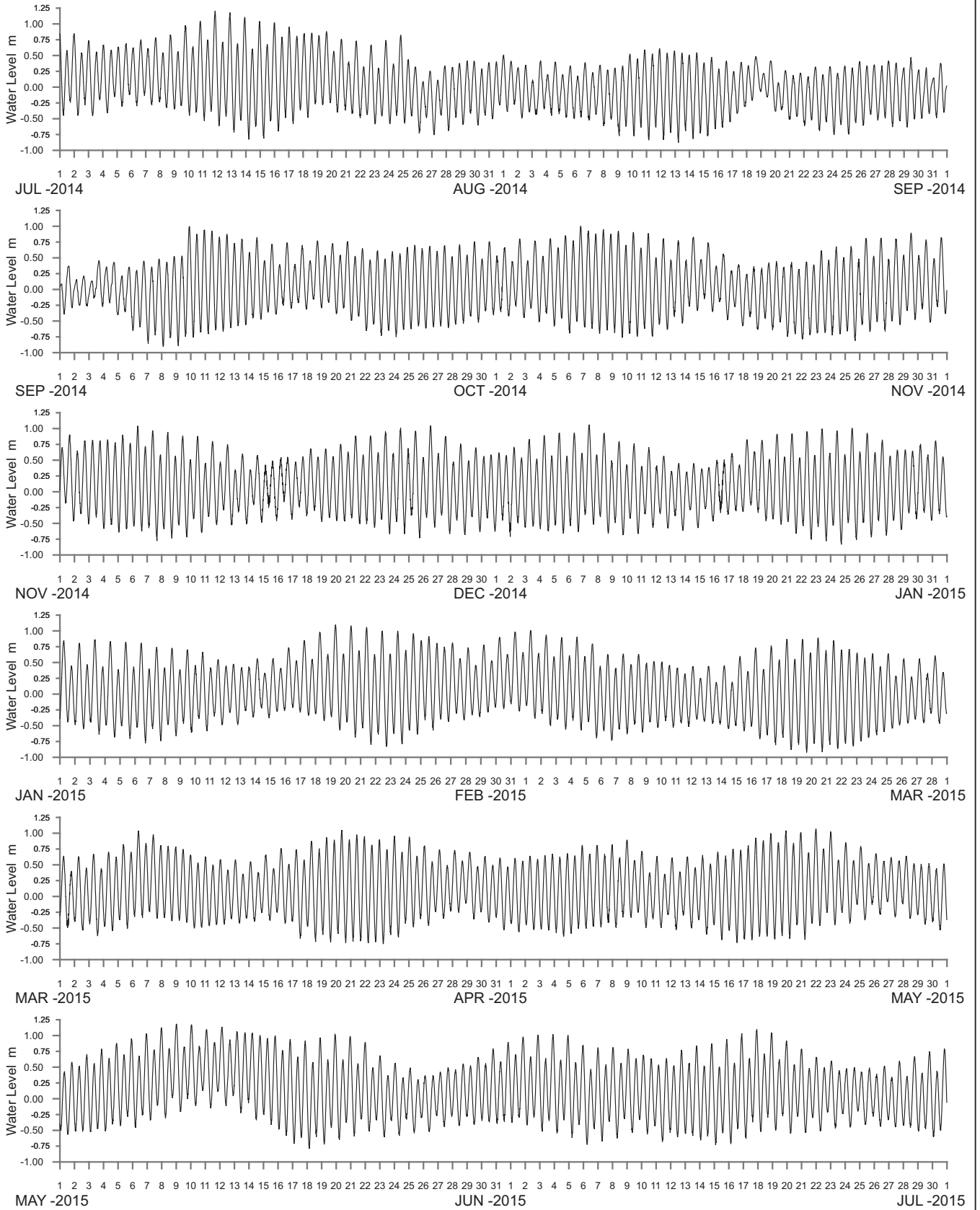
Public Works
Manly Hydraulics Laboratory

DURRAS LAKE AT DURRAS LAKE
2014-2015

MHL
Report 2383

Figure
247

DRAWING 2383-247



WATER LEVEL REFERENCED TO AUSTRALIAN HEIGHT DATUM

----- DATA LOSS



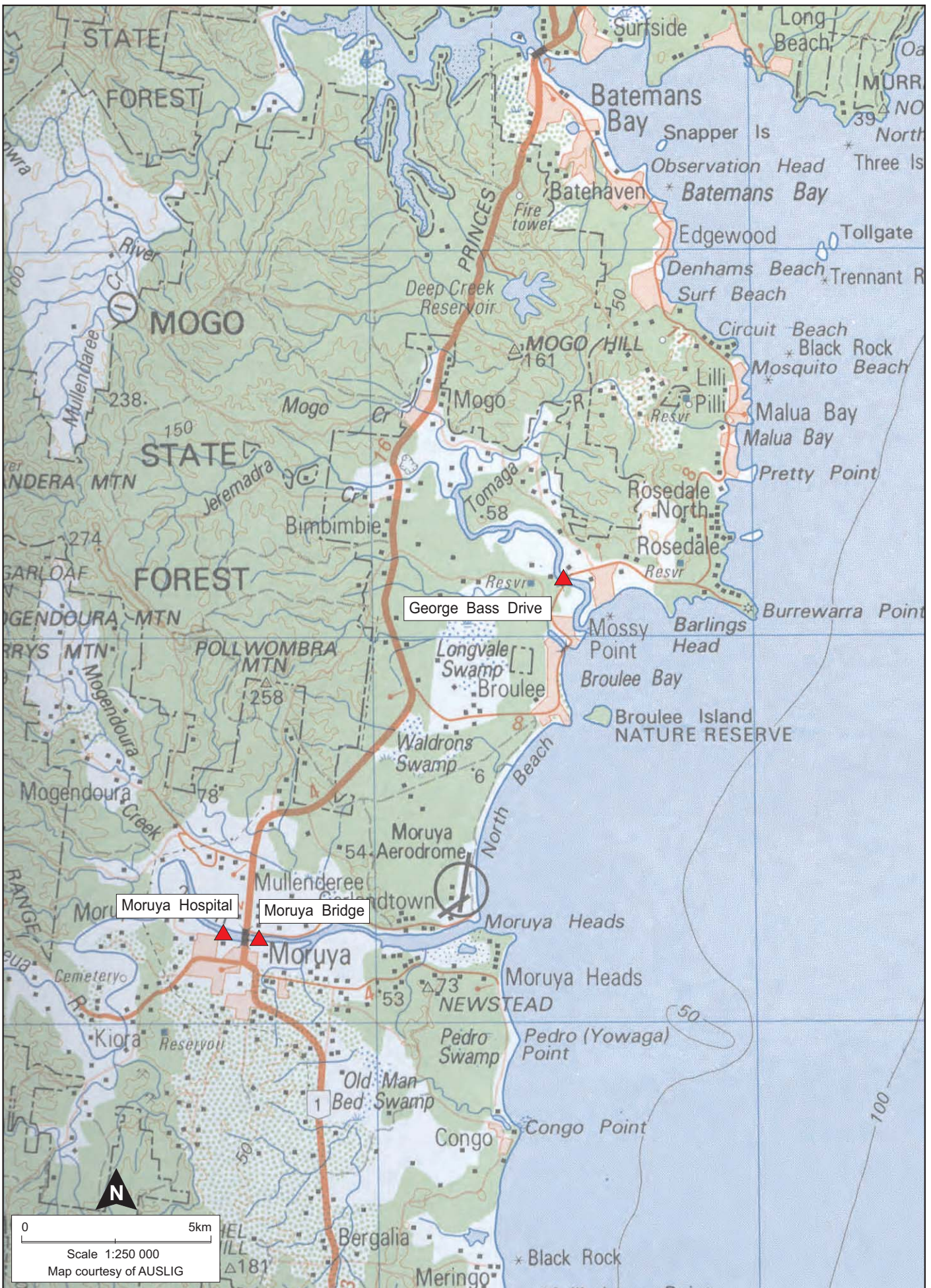
Public Works
Manly Hydraulics Laboratory

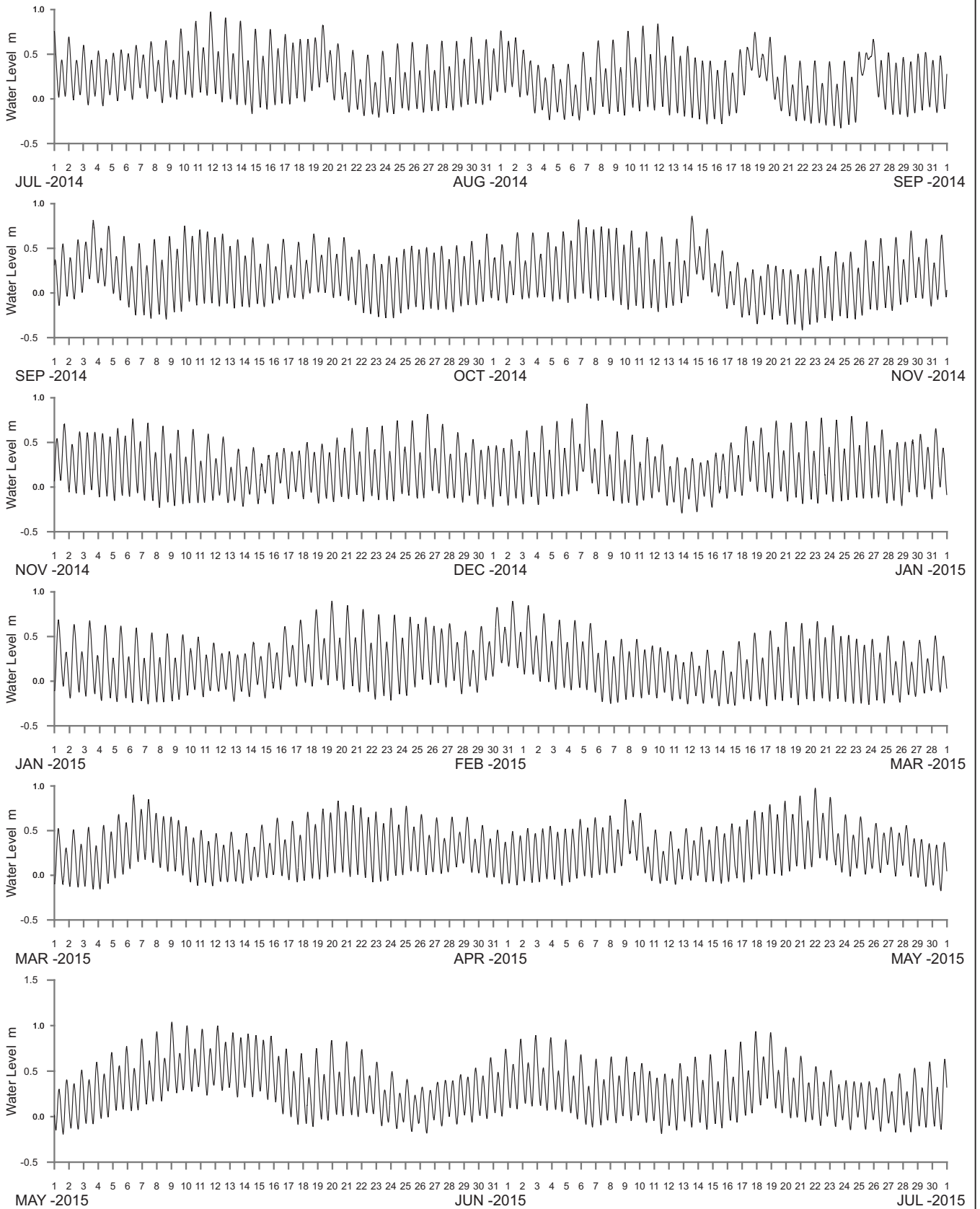
CLYDE RIVER AT NELLIGEN
2014–2015

MHL
Report 2383

Figure
248

DRAWING 2383-248





WATER LEVEL REFERENCED TO AUSTRALIAN HEIGHT DATUM

----- DATA LOSS



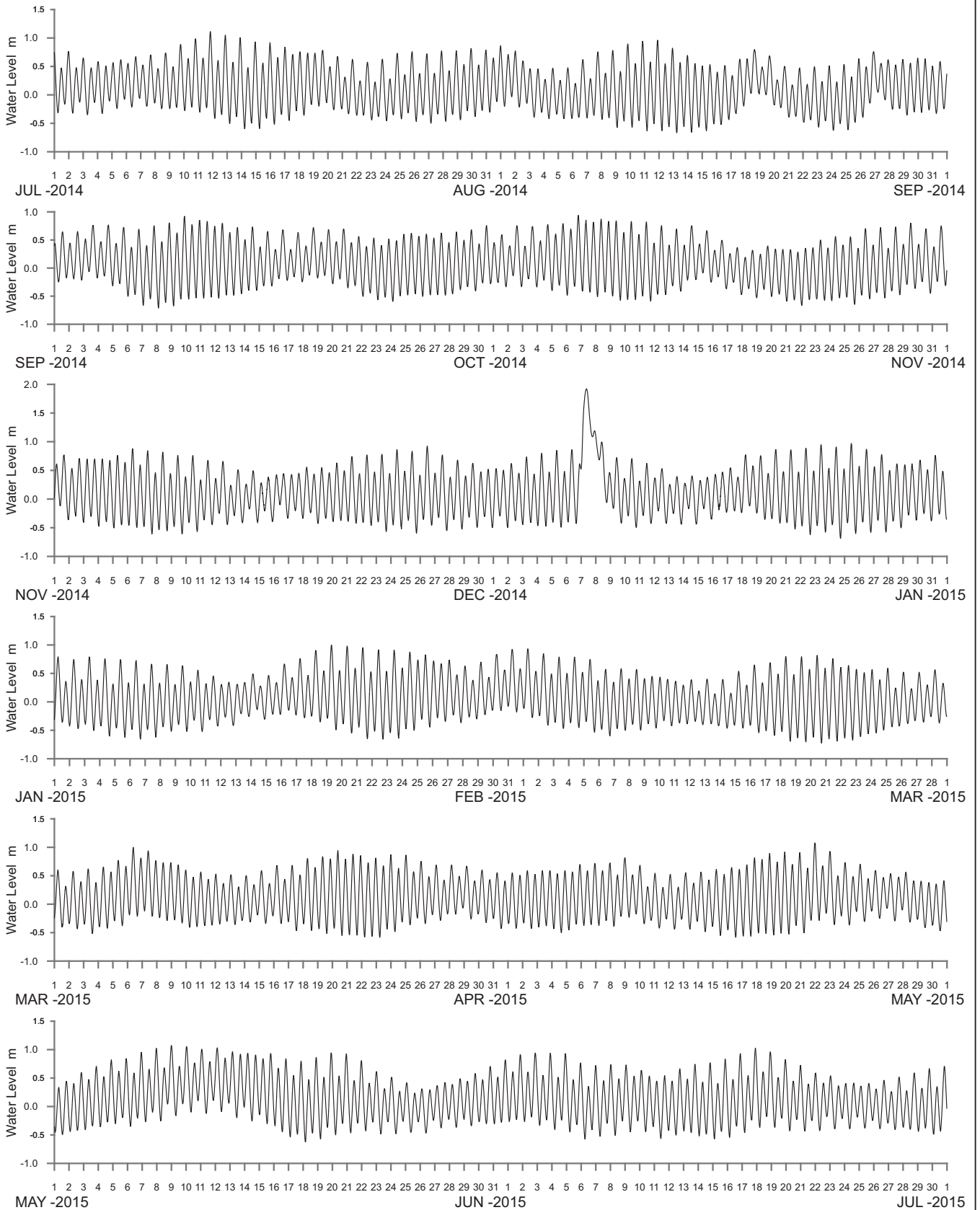
Public Works
Manly Hydraulics Laboratory

TOMAGA RIVER AT GEORGE BASS DRIVE
2014–2015

MHL
Report 2383

Figure
250

DRAWING 2383-250



WATER LEVEL REFERENCED TO AUSTRALIAN HEIGHT DATUM

----- DATA LOSS



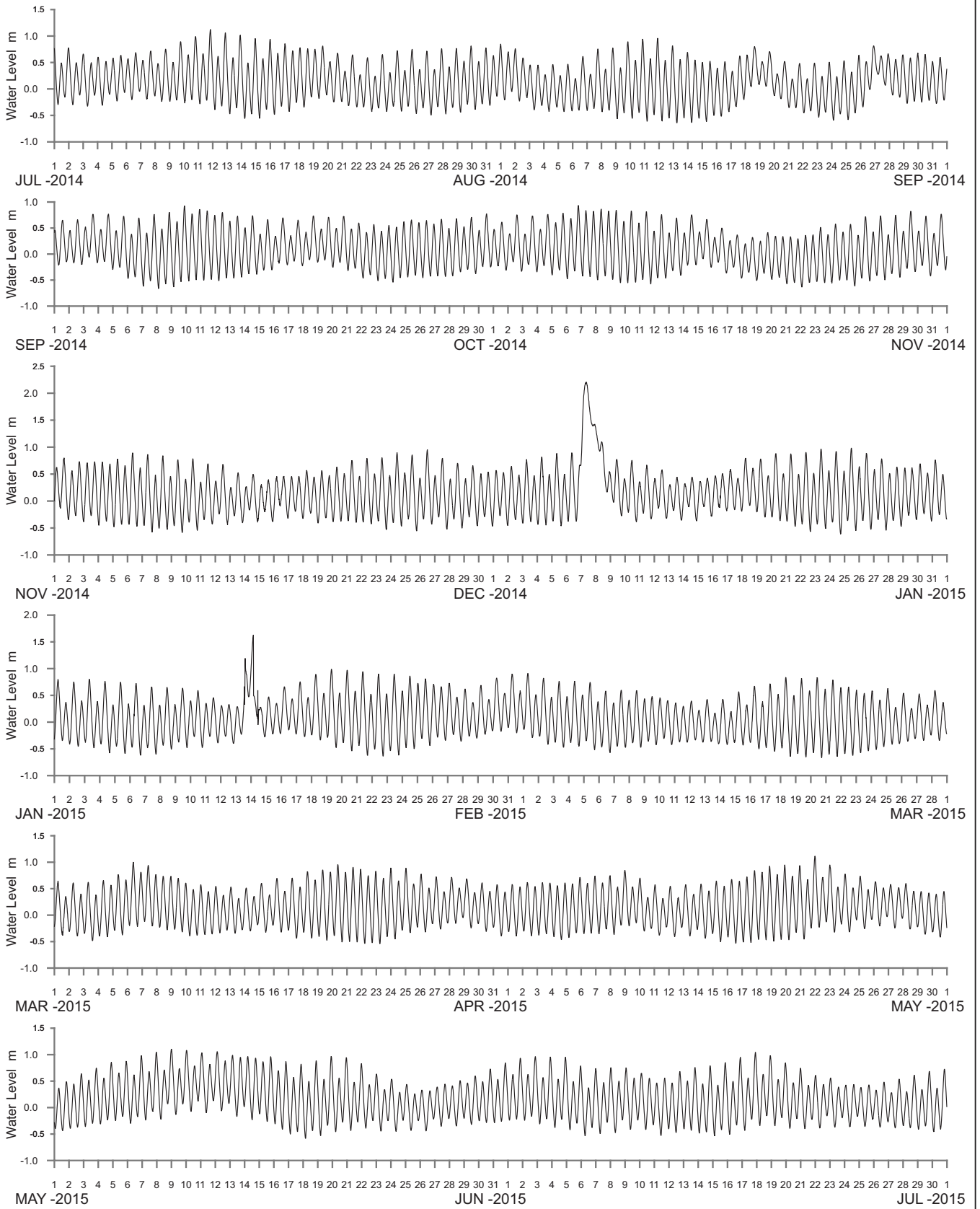
Public Works
Manly Hydraulics Laboratory

MORUYA RIVER AT MORUYA BRIDGE
2014–2015

MHL
Report 2383

Figure
251

DRAWING 2383-251



WATER LEVEL REFERENCED TO AUSTRALIAN HEIGHT DATUM

----- DATA LOSS




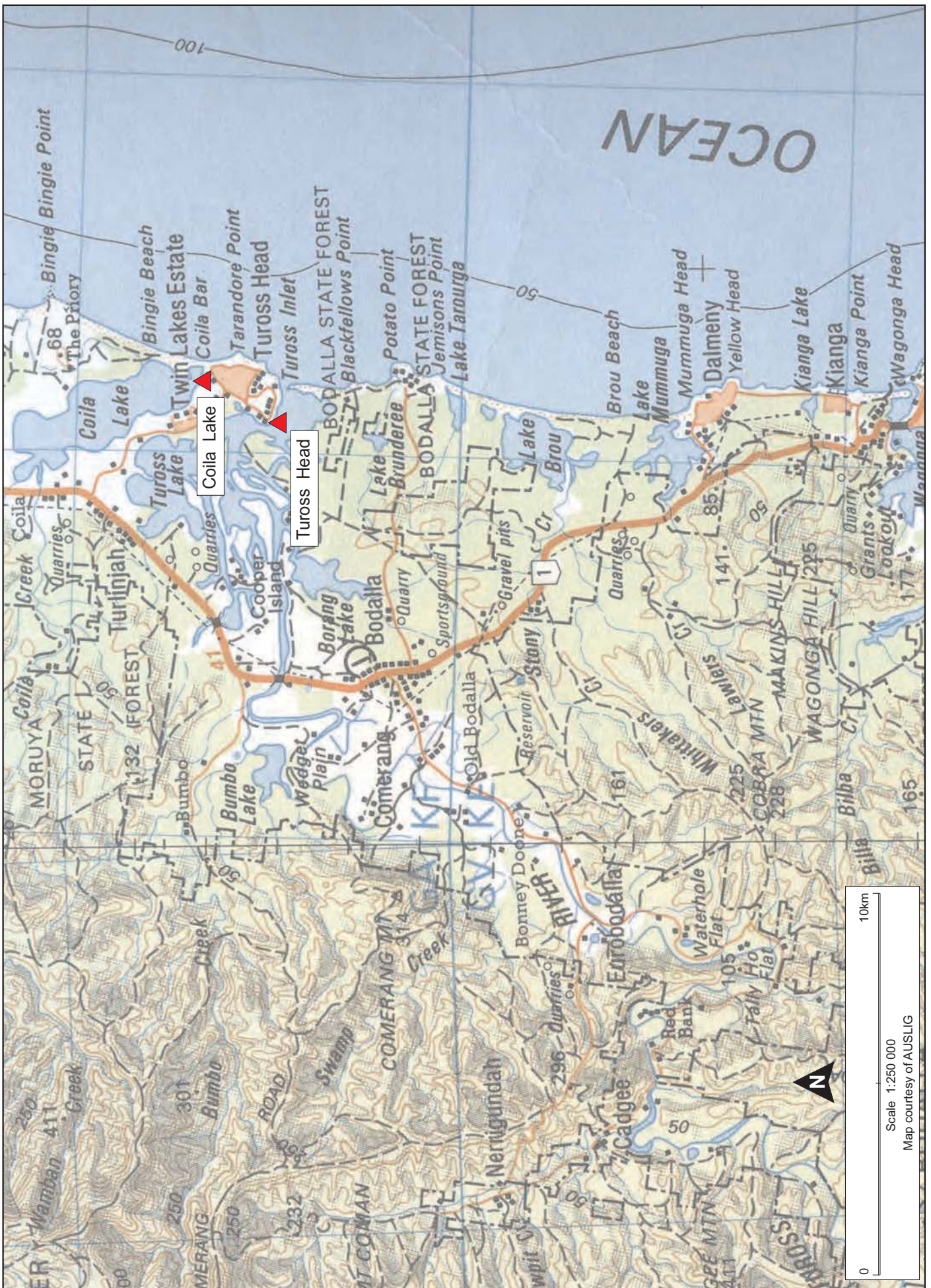
Public Works
Manly Hydraulics Laboratory

MORUYA RIVER AT MORUYA HOSPITAL
2014–2015

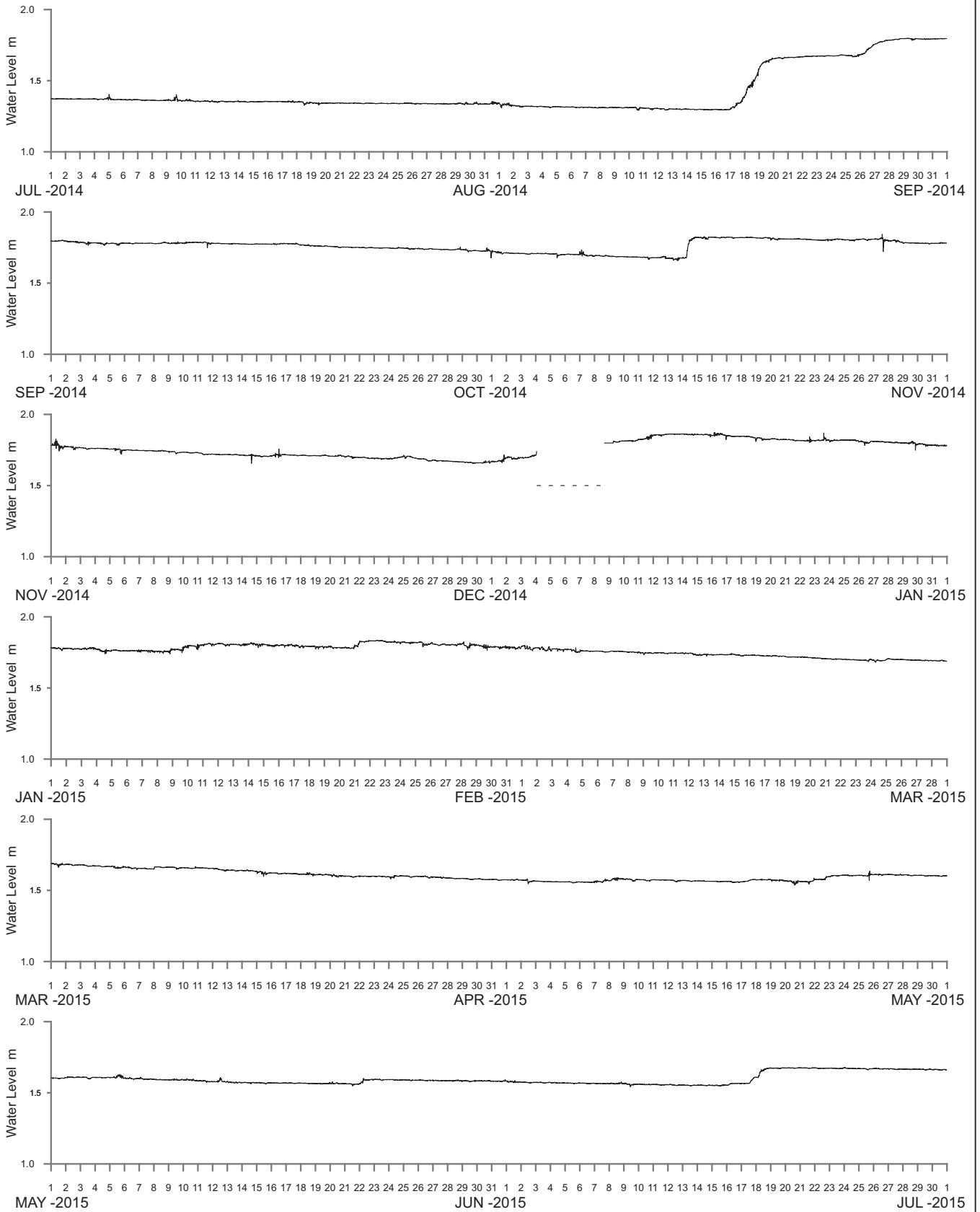
MHL
Report 2383

Figure
252

DRAWING 2383-252



Scale 1:250 000
Map courtesy of AUSLIG



WATER LEVEL REFERENCED TO AUSTRALIAN HEIGHT DATUM

----- DATA LOSS



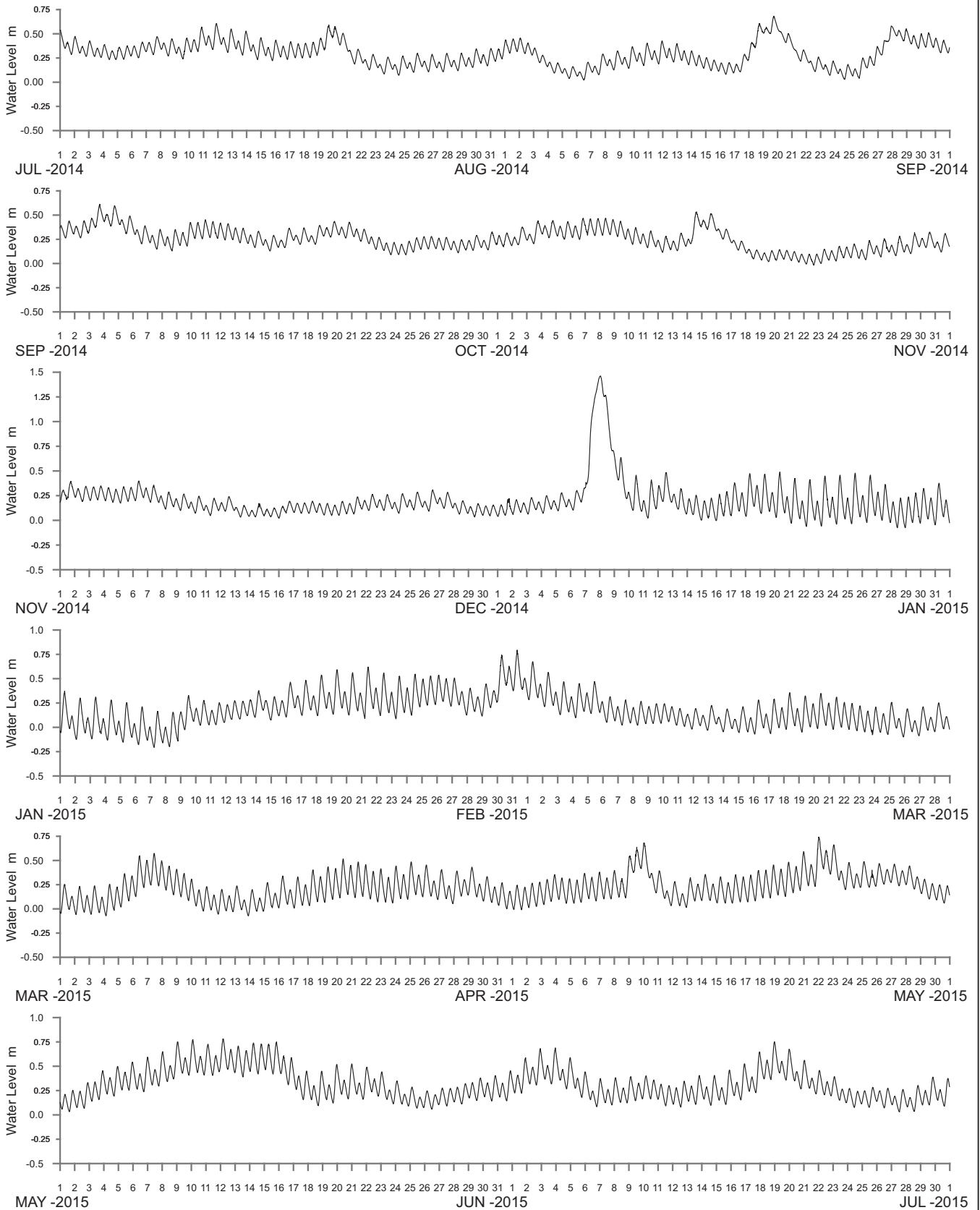
Public Works
Manly Hydraulics Laboratory

COILA LAKE AT COILA LAKE
2014-2015

MHL
Report 2383

Figure
254

DRAWING 2383-254



WATER LEVEL REFERENCED TO AUSTRALIAN HEIGHT DATUM

----- DATA LOSS



Public Works
Manly Hydraulics Laboratory

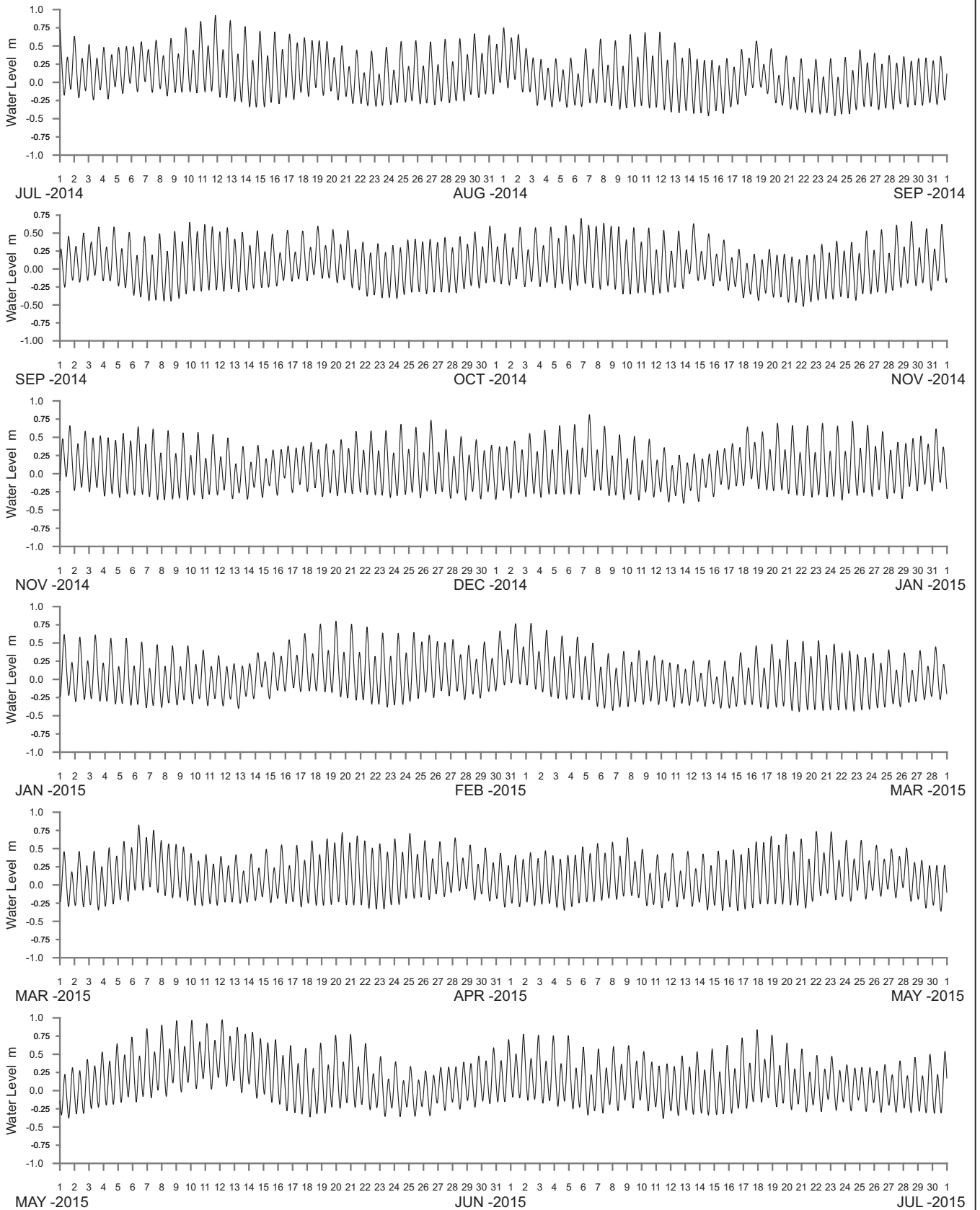
TUROSS RIVER AT TUROSS HEAD
2014-2015

MHL
Report 2383

Figure
255

DRAWING 2383-255





WATER LEVEL REFERENCED TO AUSTRALIAN HEIGHT DATUM

----- DATA LOSS



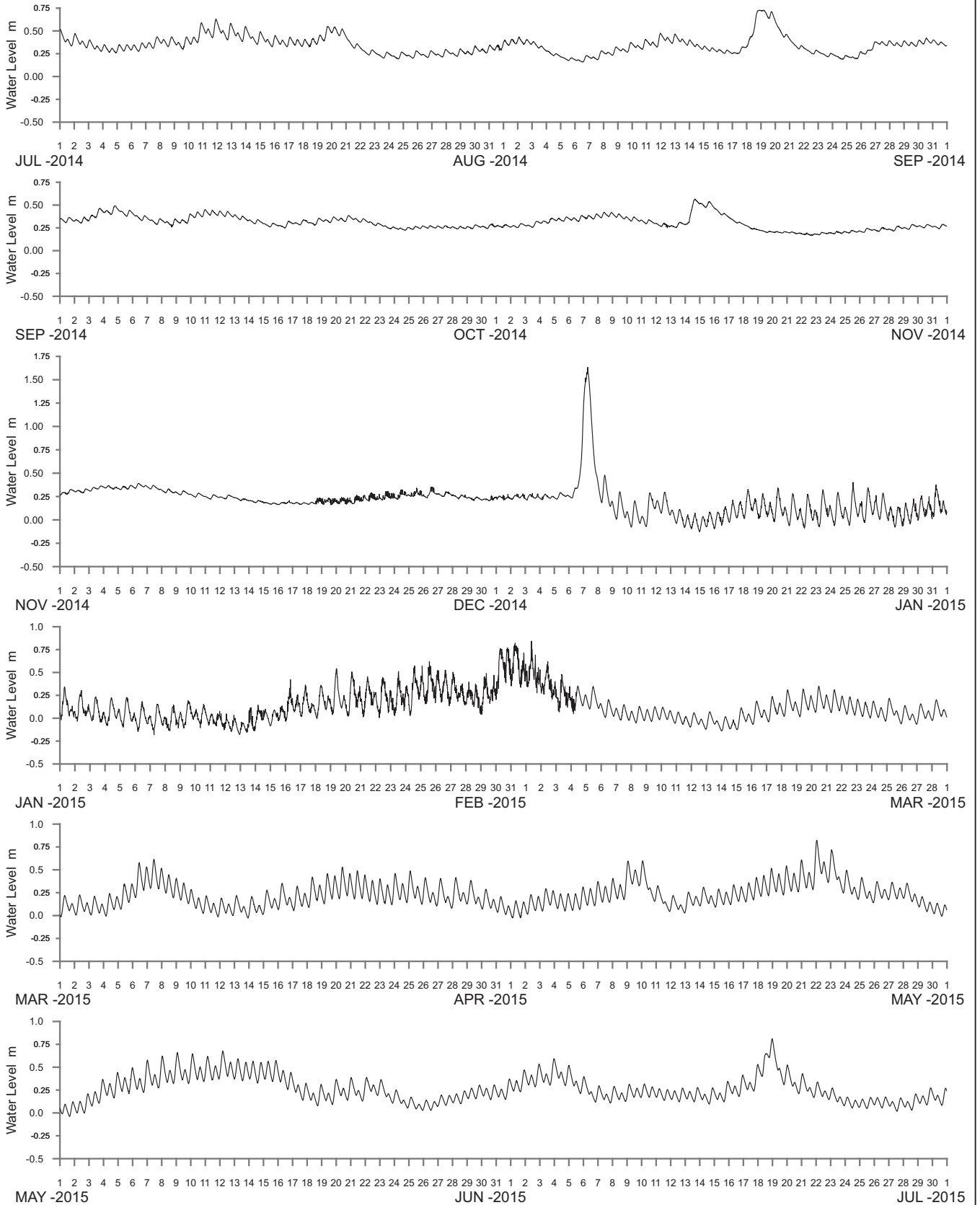
Public Works
Manly Hydraulics Laboratory

WAGONGA INLET AT BARLOWS BAY
2014–2015

MHL
Report 2383

Figure
257

DRAWING 2383-257



WATER LEVEL REFERENCED TO AUSTRALIAN HEIGHT DATUM

----- DATA LOSS



Public Works
Manly Hydraulics Laboratory

WALLAGA LAKE AT REGATTA POINT
2014-2015

MHL
Report 2383

Figure
258

DRAWING 2383-258

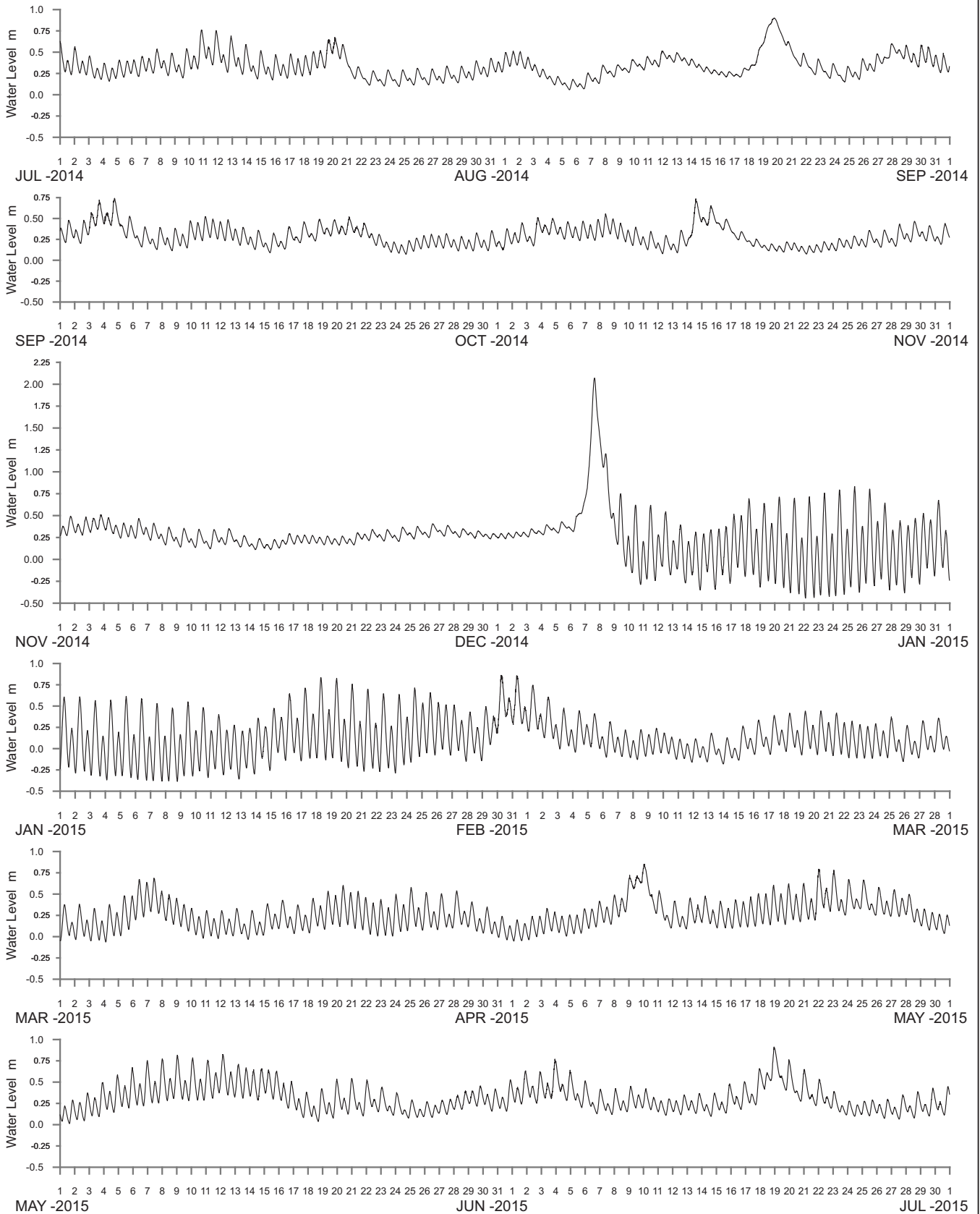


Public Works
Manly Hydraulics Laboratory

**STATION LOCATIONS
BERMAGUI AND BEGA RIVER REGION**

MHL
Report 2383
Figure
259

DRAWING 2383-259.cdr



WATER LEVEL REFERENCED TO AUSTRALIAN HEIGHT DATUM

----- DATA LOSS



Public Works
Manly Hydraulics Laboratory

BEGA RIVER AT BEGA RIVER
2014–2015

MHL
Report 2383

Figure
260

DRAWING 2383-260

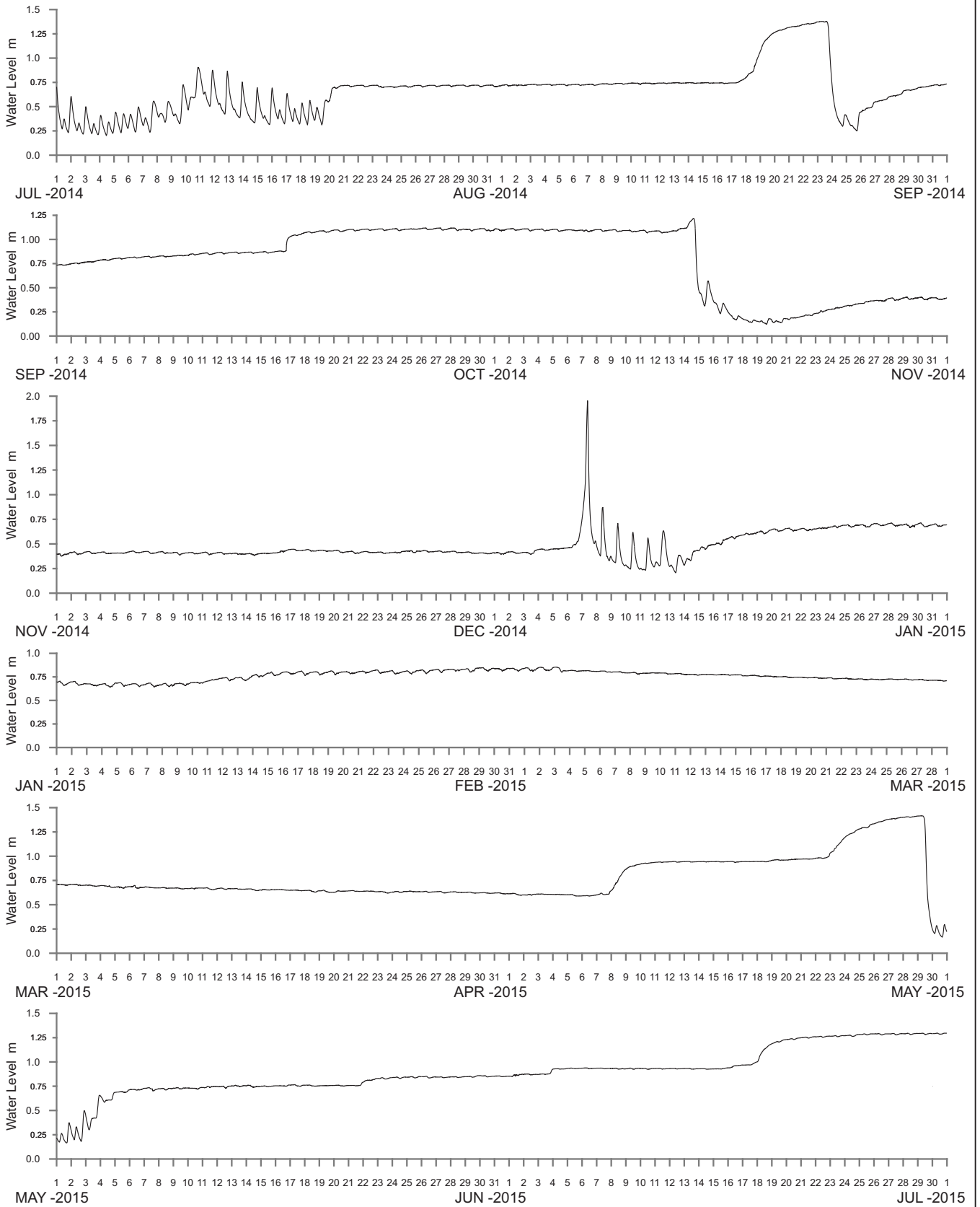


Public Works
Manly Hydraulics Laboratory

**STATION LOCATIONS
EDEN REGION**

MHL
Report 2383
Figure
261

DRAWING 2383-261.cdr



WATER LEVEL REFERENCED TO AUSTRALIAN HEIGHT DATUM

----- DATA LOSS



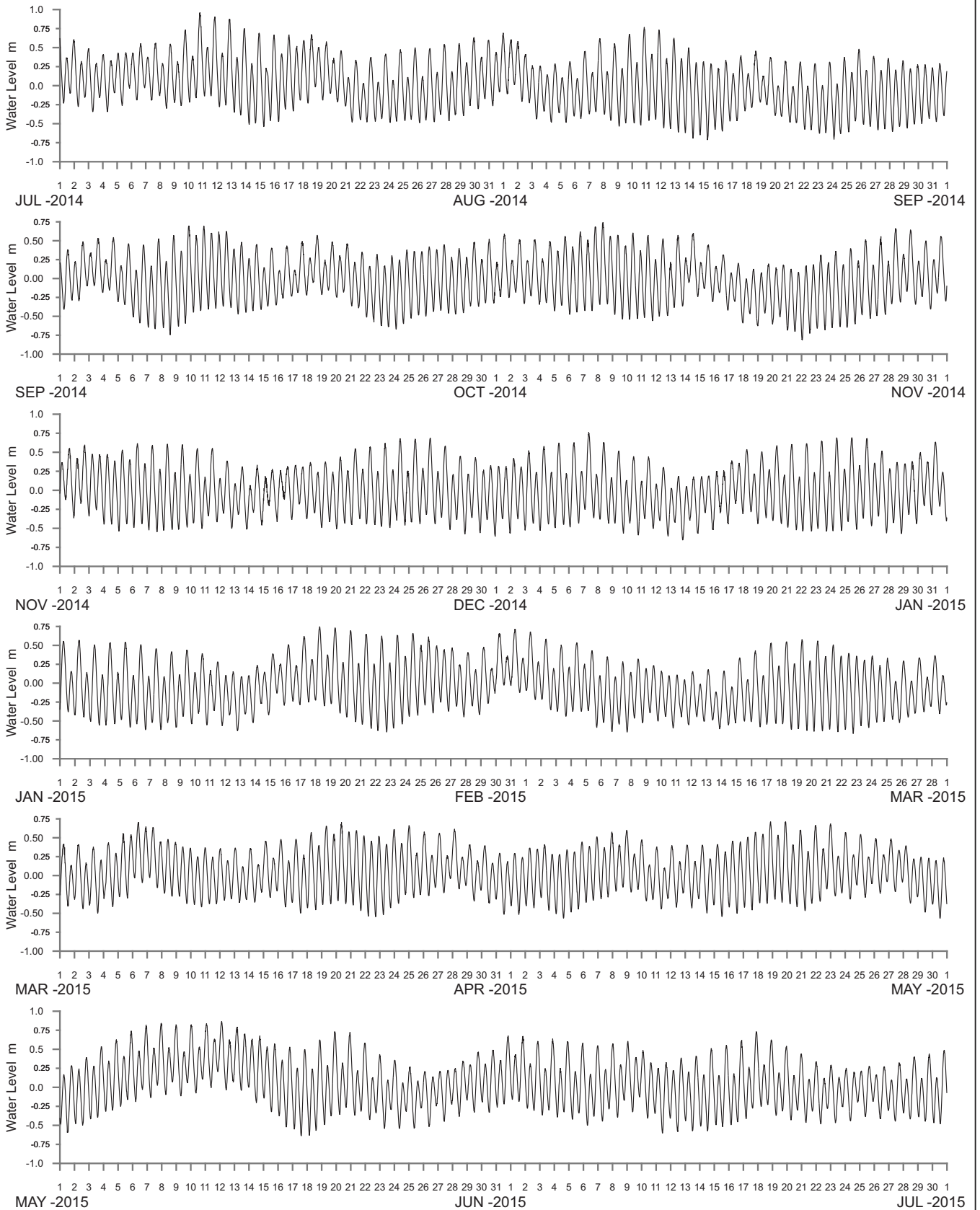
Public Works
Manly Hydraulics Laboratory

BACK LAGOON AT BACK LAGOON
2014-2015

MHL
Report 2383

Figure
262

DRAWING 2383-262



WATER LEVEL REFERENCED TO AUSTRALIAN HEIGHT DATUM

----- DATA LOSS



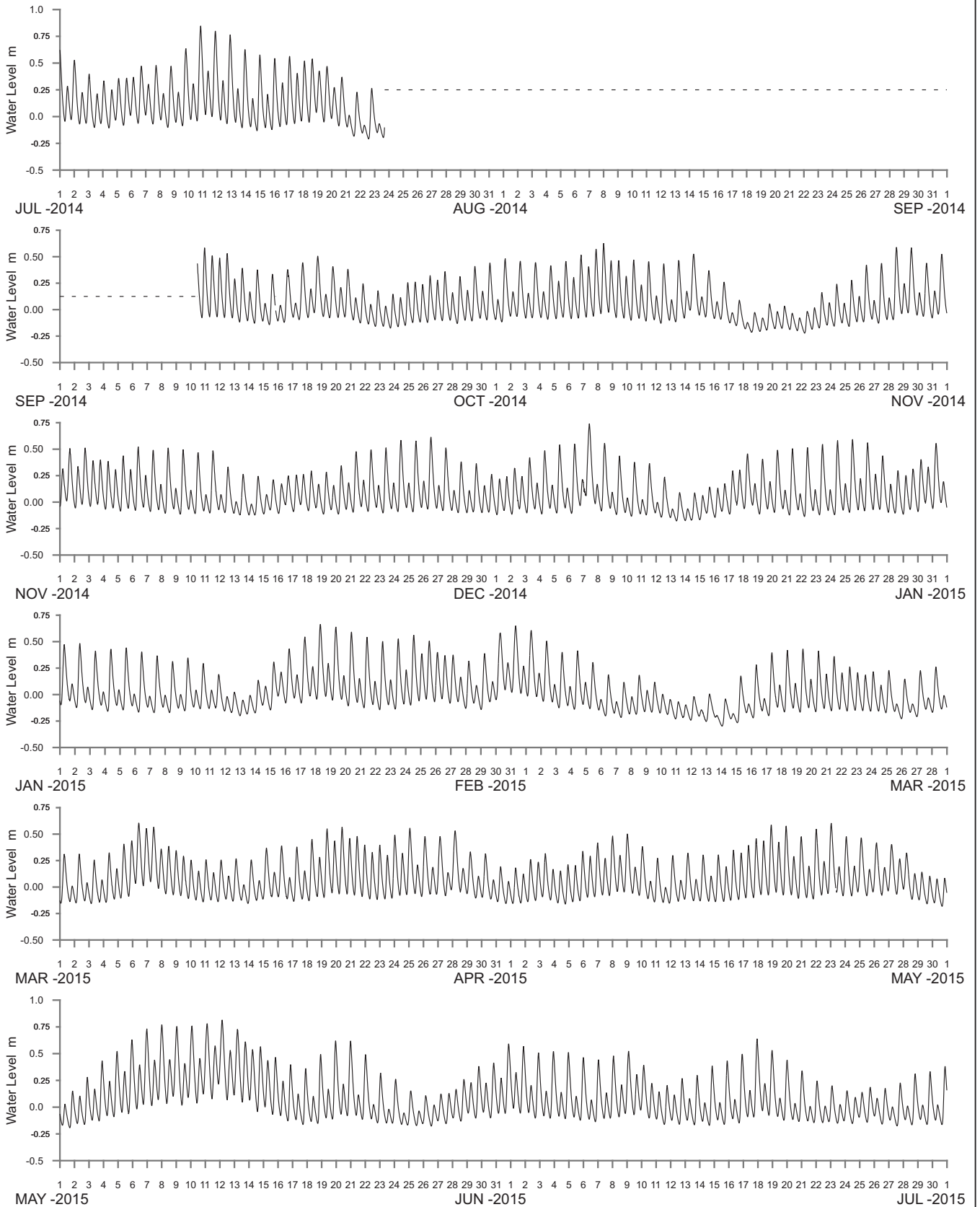
Public Works
Manly Hydraulics Laboratory

MERIMBULA LAKE AT MERIMBULA WHARF
2014–2015

MHL
Report 2383

Figure
263

DRAWING 2383-263



WATER LEVEL REFERENCED TO AUSTRALIAN HEIGHT DATUM

----- DATA LOSS



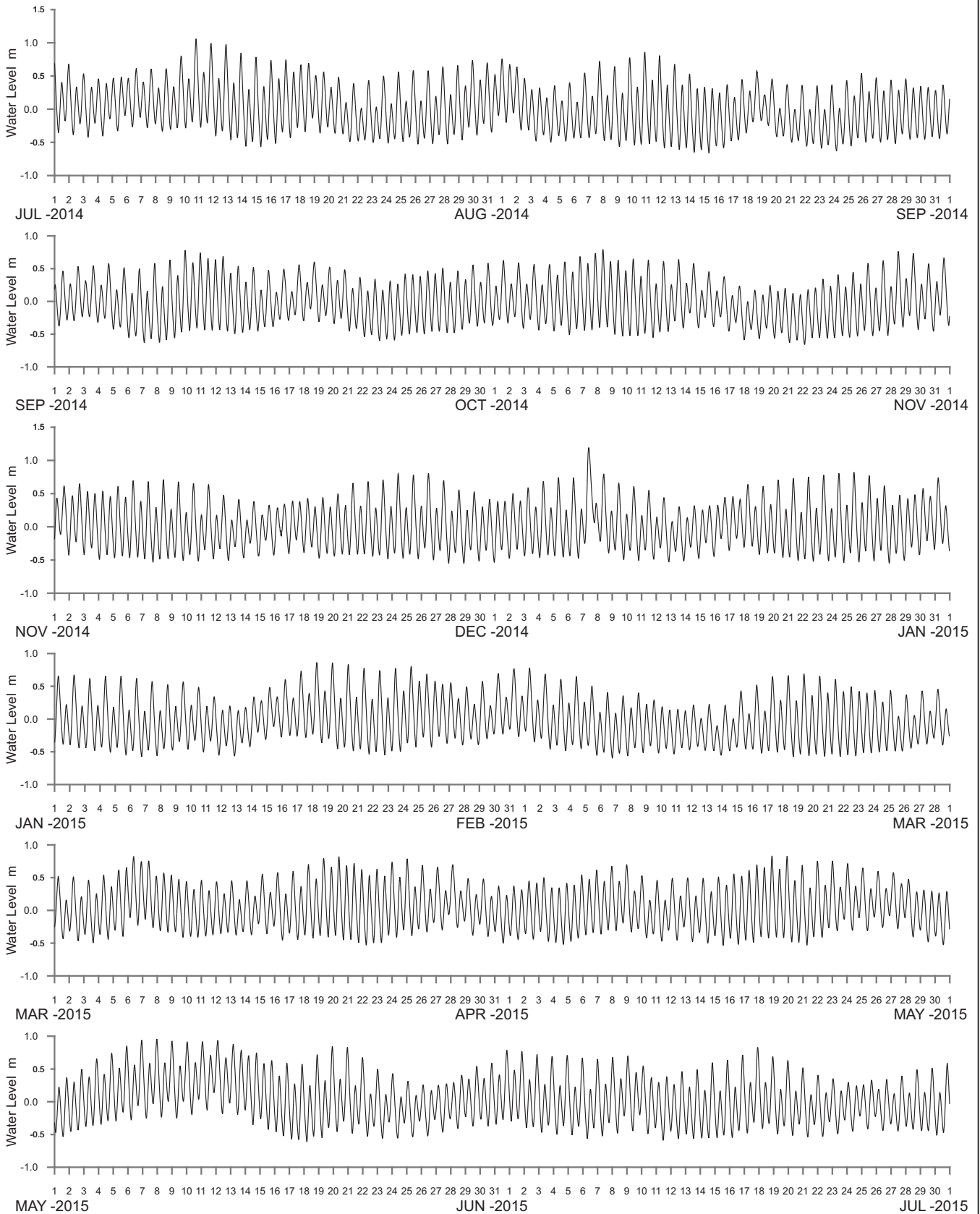
Public Works
Manly Hydraulics Laboratory

MERIMBULA LAKE AT MERIMBULA LAKE
2014–2015

MHL
Report 2383

Figure
264

DRAWING 2383-264



WATER LEVEL REFERENCED TO AUSTRALIAN HEIGHT DATUM

----- DATA LOSS



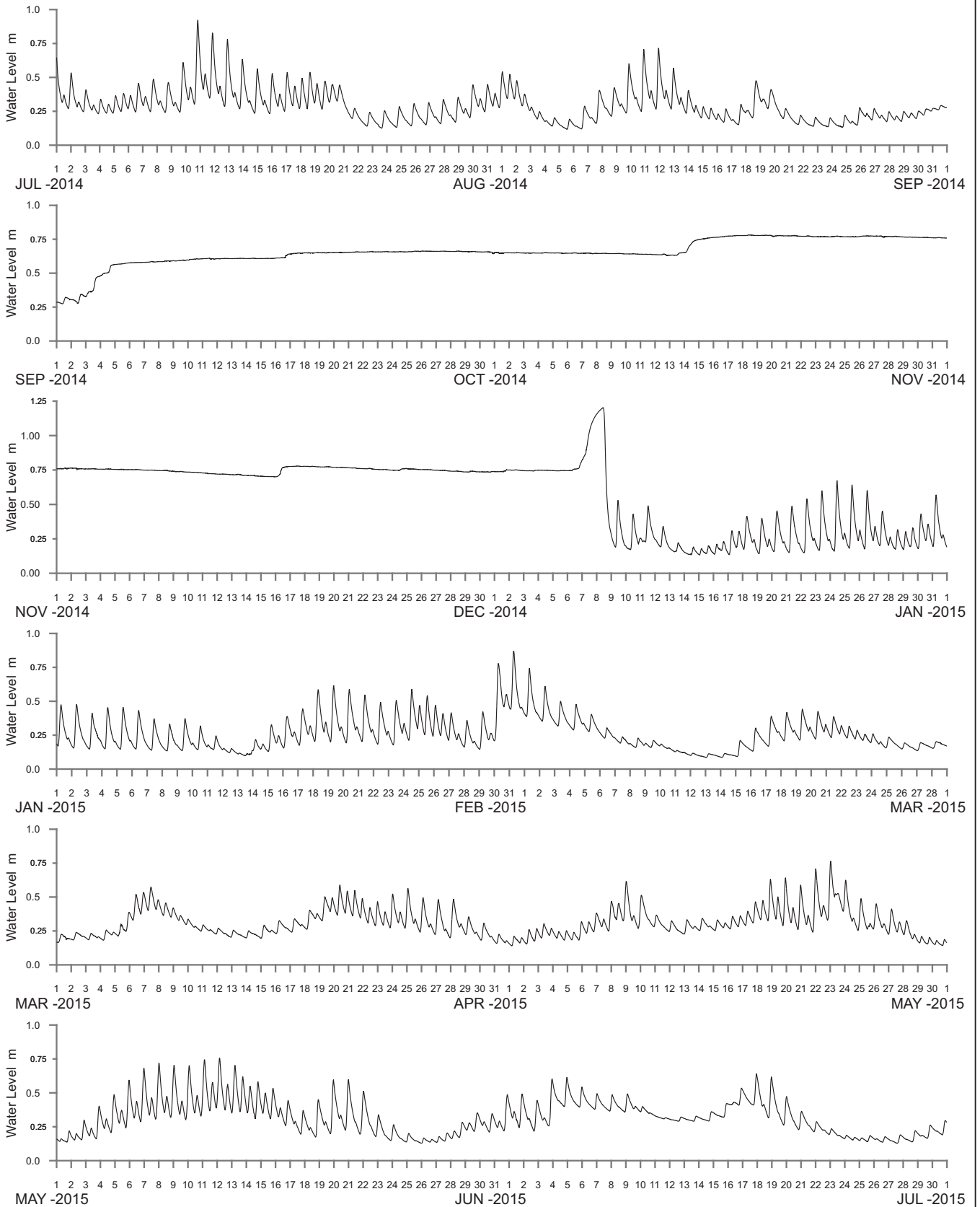
Public Works
Manly Hydraulics Laboratory

PAMBULA LAKE AT PAMBULA LAKE
2014–2015

MHL
Report 2383

Figure
265

DRAWING 2383-265



WATER LEVEL REFERENCED TO AUSTRALIAN HEIGHT DATUM

----- DATA LOSS



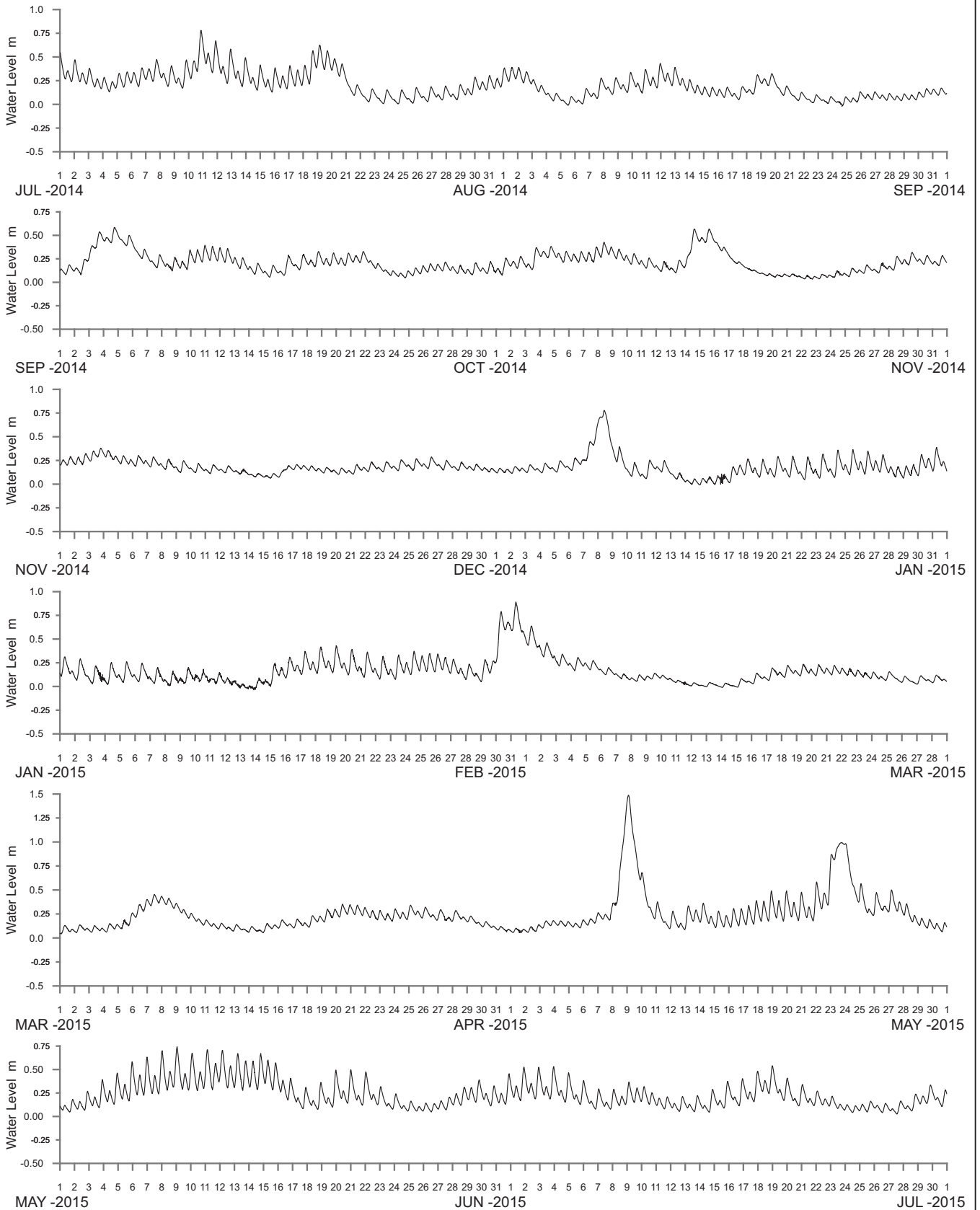
Public Works
Manly Hydraulics Laboratory

LAKE CURALO AT LAKE CURALO
2014–2015

MHL
Report 2383

Figure
266

DRAWING 2383-266



WATER LEVEL REFERENCED TO AUSTRALIAN HEIGHT DATUM

----- DATA LOSS



Public Works
Manly Hydraulics Laboratory

WONBOYN RIVER AT AGNEW WHARF
2014-2015

MHL
Report 2383

Figure
267

DRAWING 2383-267