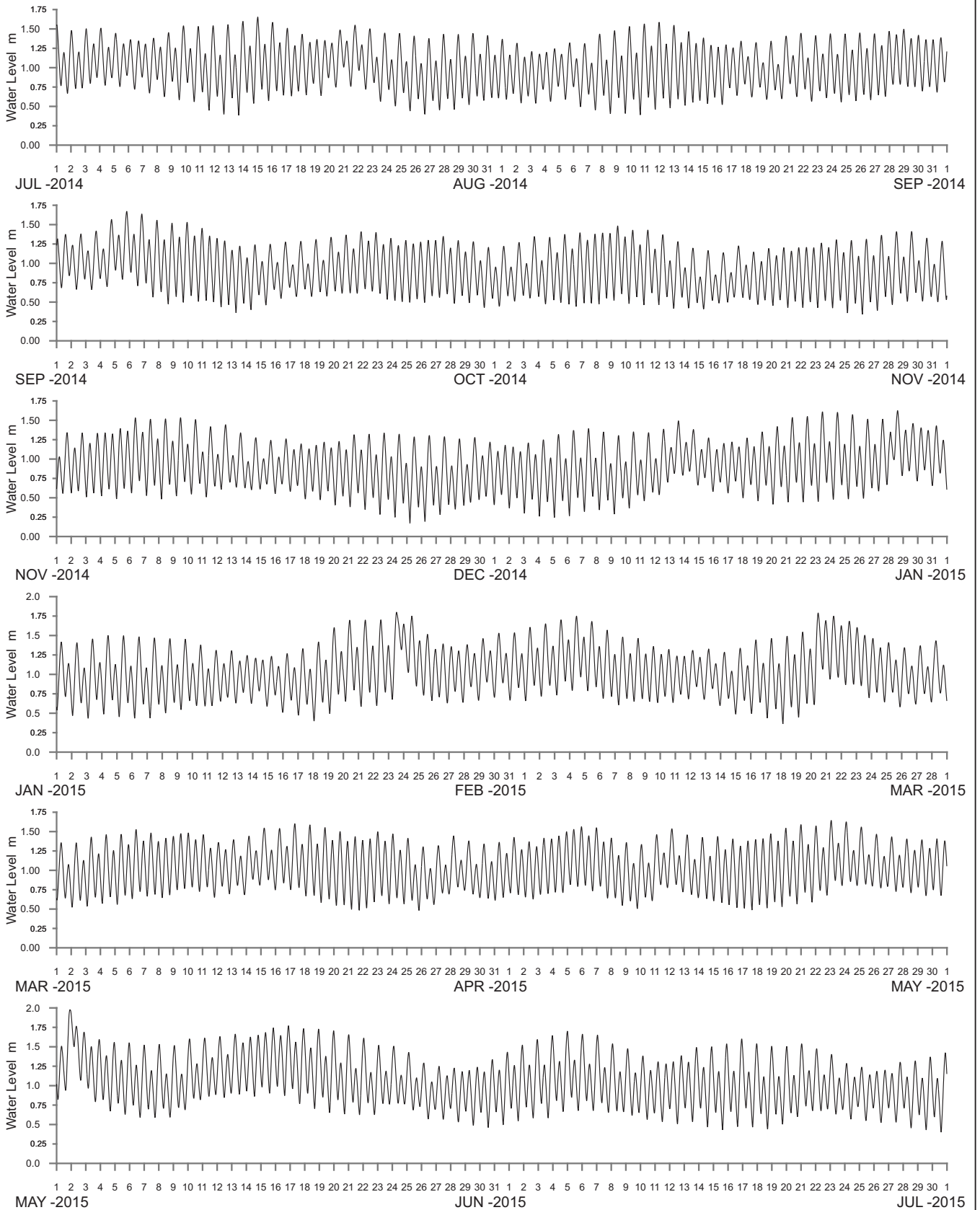


<b>River/Estuary System</b>	<b>Station Name</b>	<b>Figure</b>
Station Locality Map	Tweed River Region	6
Broadwater	Cobaki	7
Terranora Inlet	Dry Dock	8
Tweed River	Terranora	9
Tweed River	Letitia 2A	10
Tweed River	Barneys Point	11
Tweed River	Tumbulgum	12
Tweed River	North Murwillumbah	13
Tweed River	Bray Park Weir	14
Tweed River	Murwillumbah Bridge	15
Rous River	Kynnumboon	16
Cudgen Lake	Bogangar	17
Cudgen Lake	Kingscliff Upstream	18
Station Locality Map	Brunswick River Region	19
Marshalls Creek	Orana Bridge	20
Marshalls Creek	Billinudgel	21
Brunswick River	Mullumbimby	22
Station Locality Map	Richmond River Region	23
Lennox Head	Lake Ainsworth	24
Richmond River	Missingham Bridge	25
Richmond River	Byrnes Point	26
Richmond River	Wardell	27
Richmond River	Woodburn	28
Evans River	Evans River Fishing Co-op	29
Evans River	Iron Gates	30
Tucombil Canal	Tucombil Highway Bridge	31
Tucombil Canal	Tucombil Floodgate	32
Rocky Mouth Creek	Rocky Mouth Creek	33
Richmond River	Bungawalbin	34
Richmond River	Coraki	35
Wilson's River	East Gundurimba	36
Leycester Creek	Tuncester	37
Wilson's River	Woodlawn College	38
Station Locality Map	Clarence River Region	39
Clarence River	Oyster Channel	40
Clarence River	Maclean	41
Clarence River	Lawrence	42
Clarence River	Tyndale	43
Clarence River	The Avenue Upstream	44
Clarence River	The Avenue Downstream	45
Clarence River	Brushgrove	46
Clarence River	Ulmarra	47
Clarence River	Grafton	48
Clarence River	Rogans Bridge	49
Palmer's Channel	Palmer's Island Bridge	50
Lake Wooloweyah	Lake Wooloweyah	51





WATER LEVEL REFERENCED TO TWEED RIVER HYDRO DATUM

----- DATA LOSS



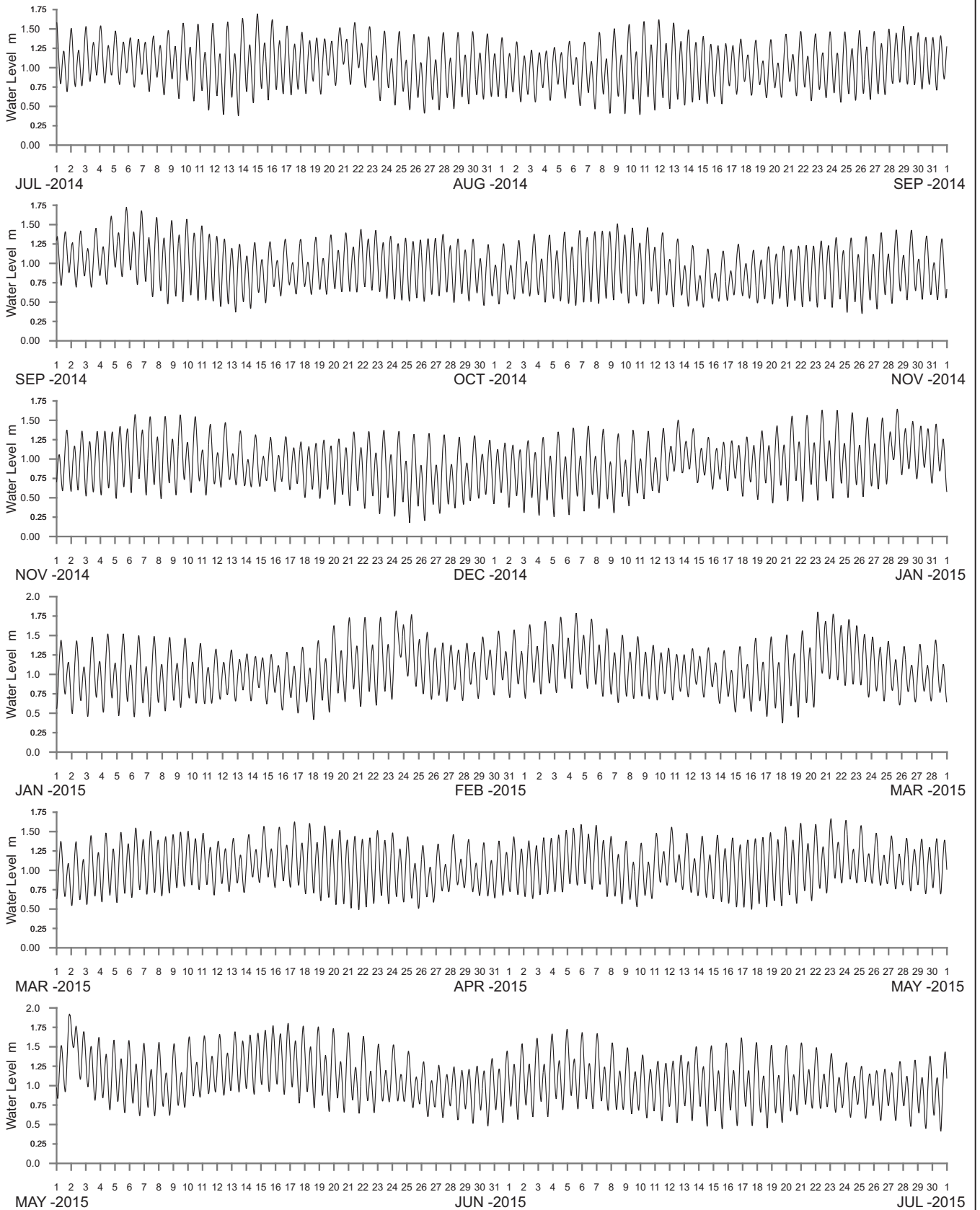
**Public Works**  
Manly Hydraulics Laboratory

**BROADWATER AT COBAKI**  
2014–2015

MHL  
Report 2383

Figure  
7

DRAWING 2383 07



WATER LEVEL REFERENCED TO TWEED RIVER HYDRO DATUM

----- DATA LOSS



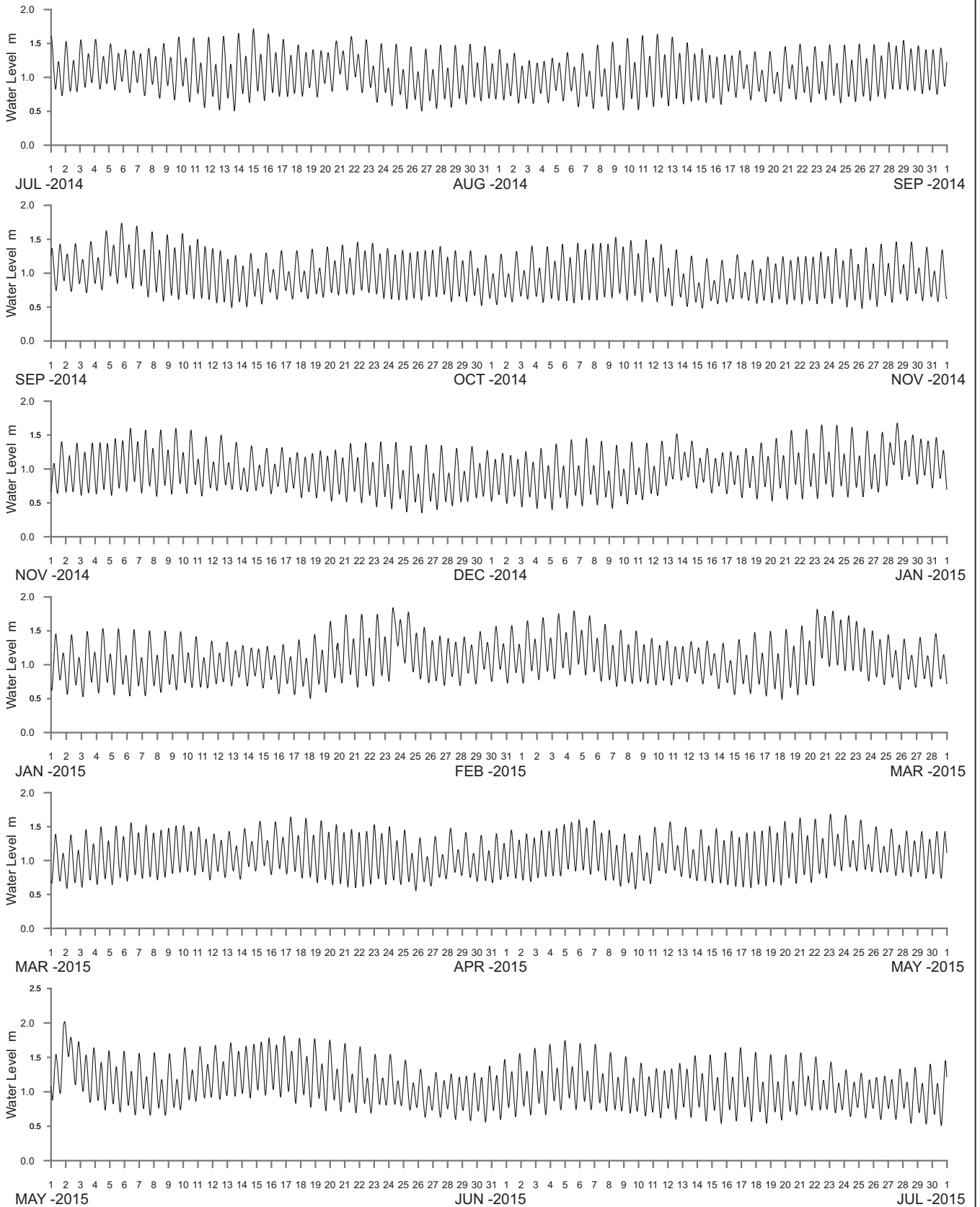
**Public Works**  
Manly Hydraulics Laboratory

**TERRANORA INLET AT DRY DOCK**  
2014–2015

MHL  
Report 2383

Figure  
**8**

DRAWING 2383-08



WATER LEVEL REFERENCED TO TWEED RIVER HYDRO DATUM

----- DATA LOSS



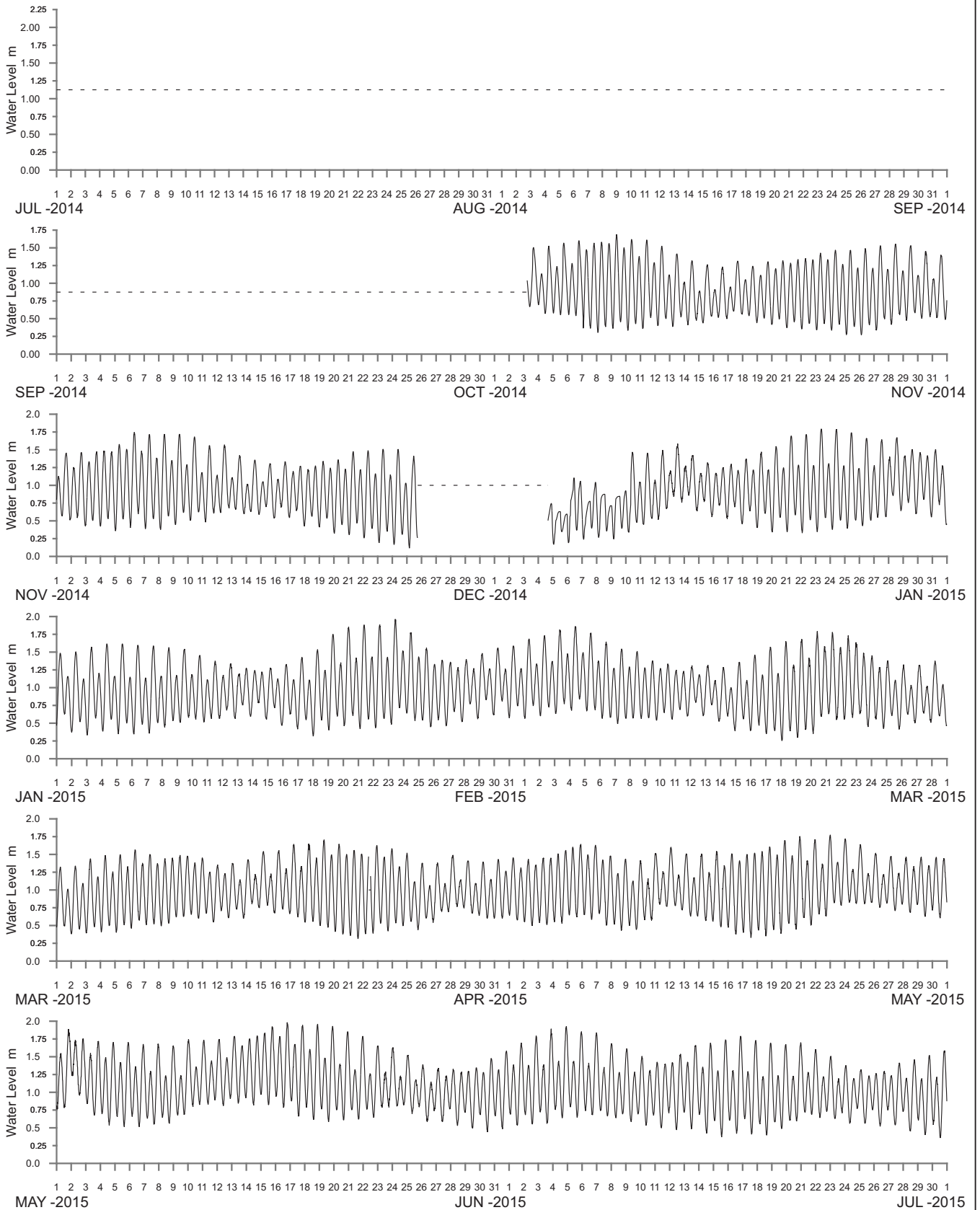
**Public Works**  
Manly Hydraulics Laboratory

**TERRANORA INLET AT TERRANORA**  
2014–2015

MHL  
Report 2383

Figure  
9

DRAWING 2383-09



WATER LEVEL REFERENCED TO TWEED RIVER HYDRO DATUM

----- DATA LOSS



**Public Works**  
Manly Hydraulics Laboratory

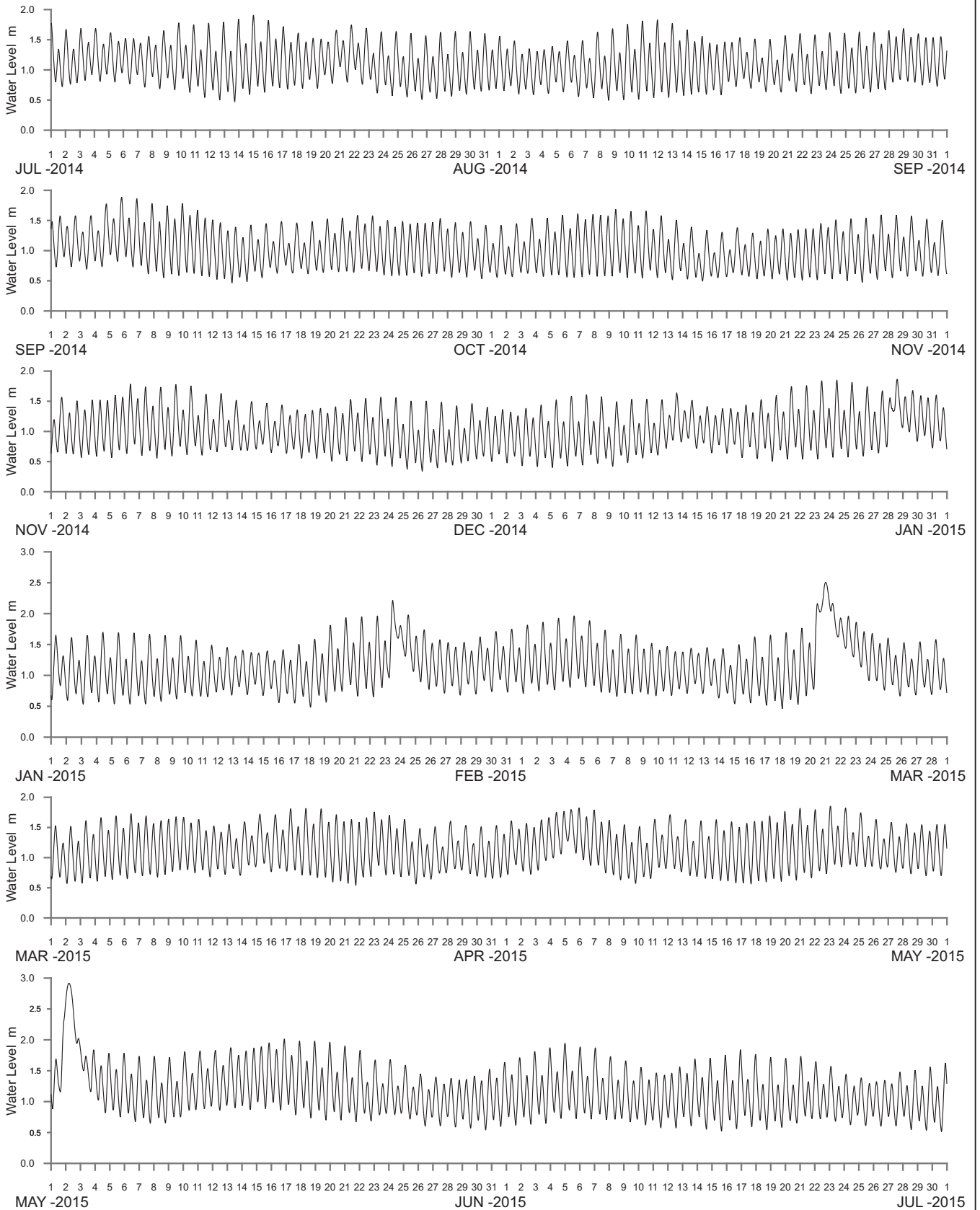
**TWEED RIVER AT LETITIA 2A**  
2014-2015

MHL  
Report 2383

Figure  
10

DRAWING 2383-10





WATER LEVEL REFERENCED TO TWEED RIVER HYDRO DATUM

----- DATA LOSS



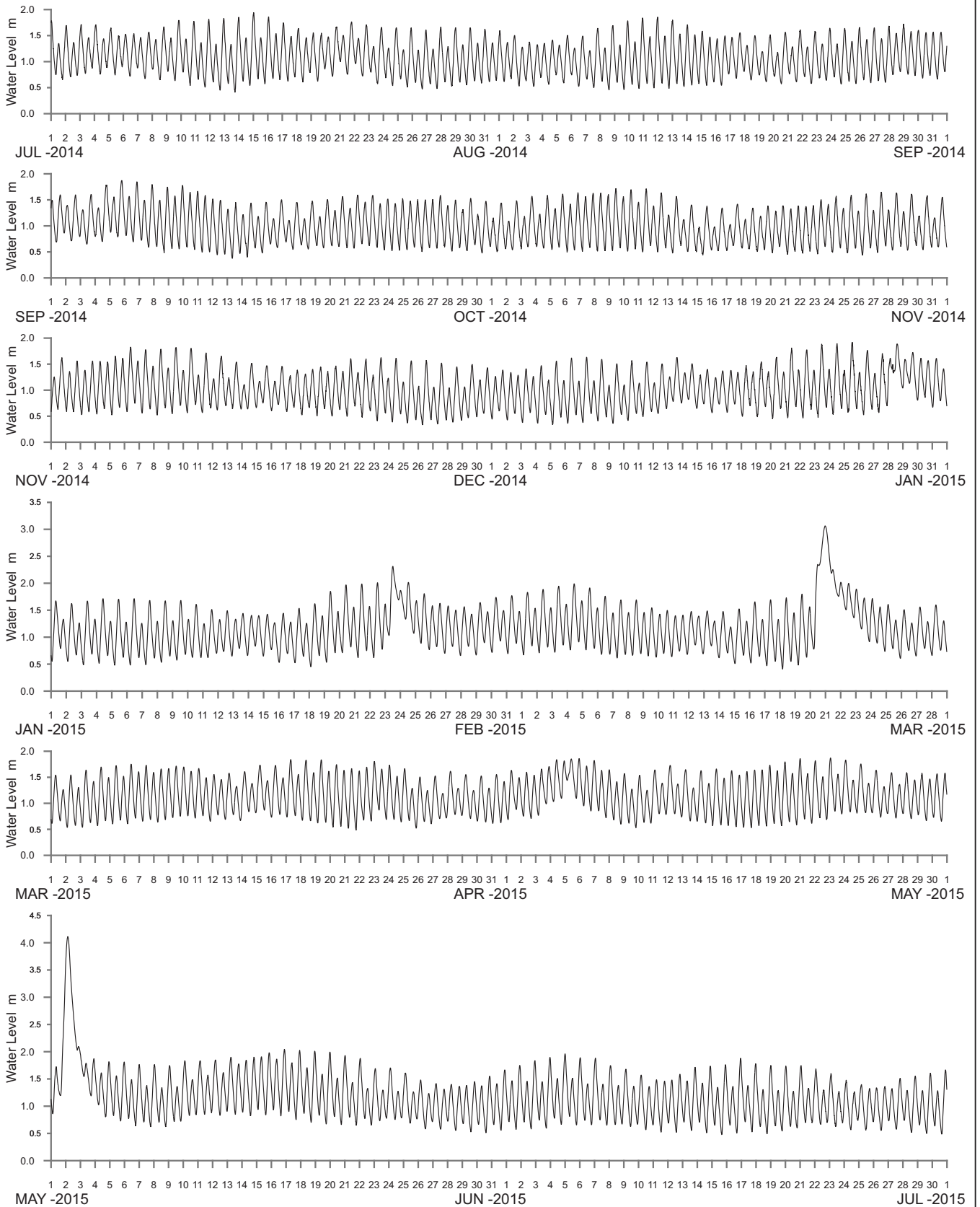
**Public Works**  
Manly Hydraulics Laboratory

**TWEED RIVER AT TUMBULGUM**  
2014–2015

MHL  
Report 2383

Figure  
12

DRAWING 2383-12



WATER LEVEL REFERENCED TO TWEED RIVER HYDRO DATUM

----- DATA LOSS



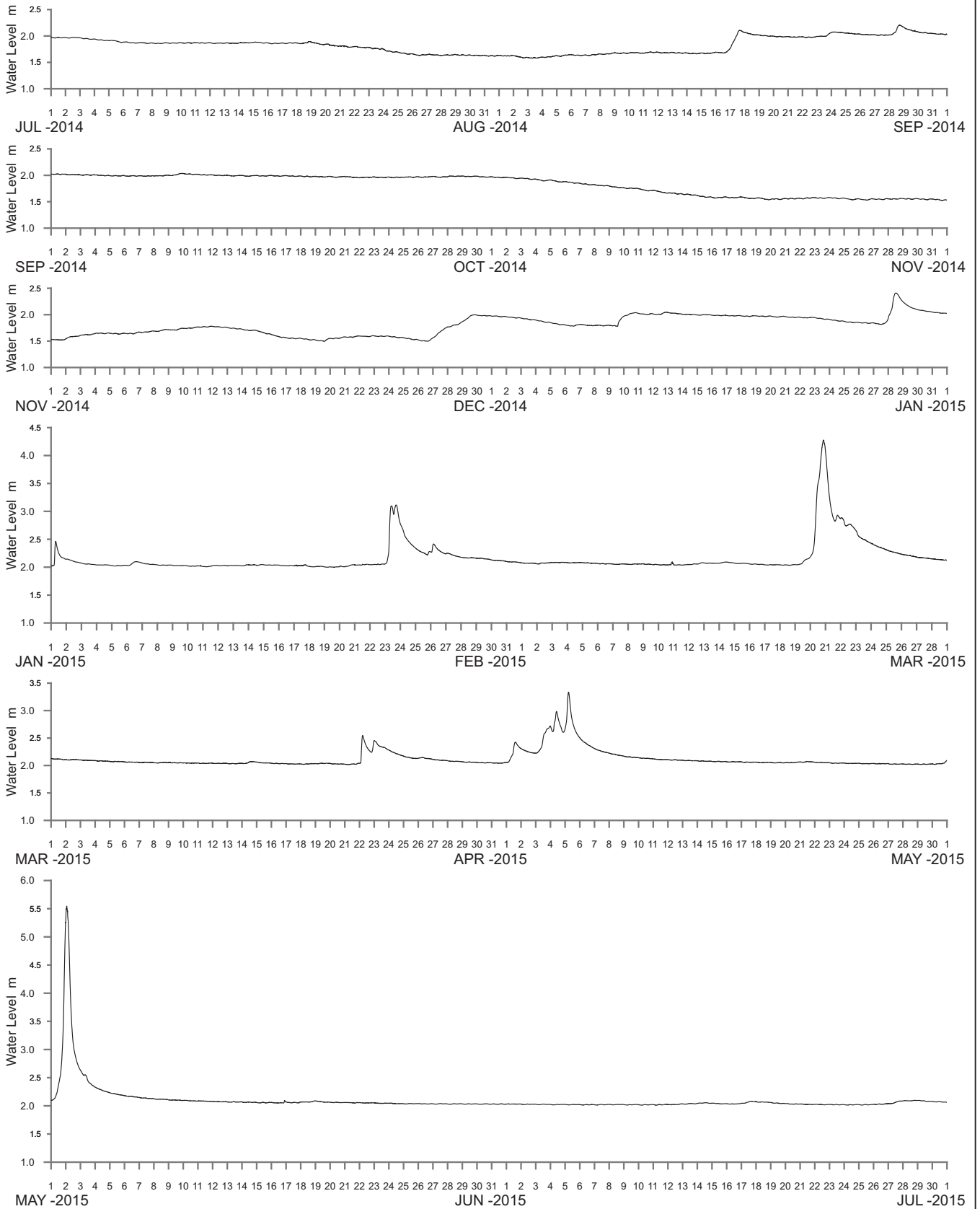
**Public Works**  
Manly Hydraulics Laboratory

**TWEED RIVER AT NORTH MURWILLUMBAH**  
2014–2015

MHL  
Report 2383

Figure  
13

DRAWING 2383-13



WATER LEVEL REFERENCED TO TWEED RIVER HYDRO DATUM

----- DATA LOSS



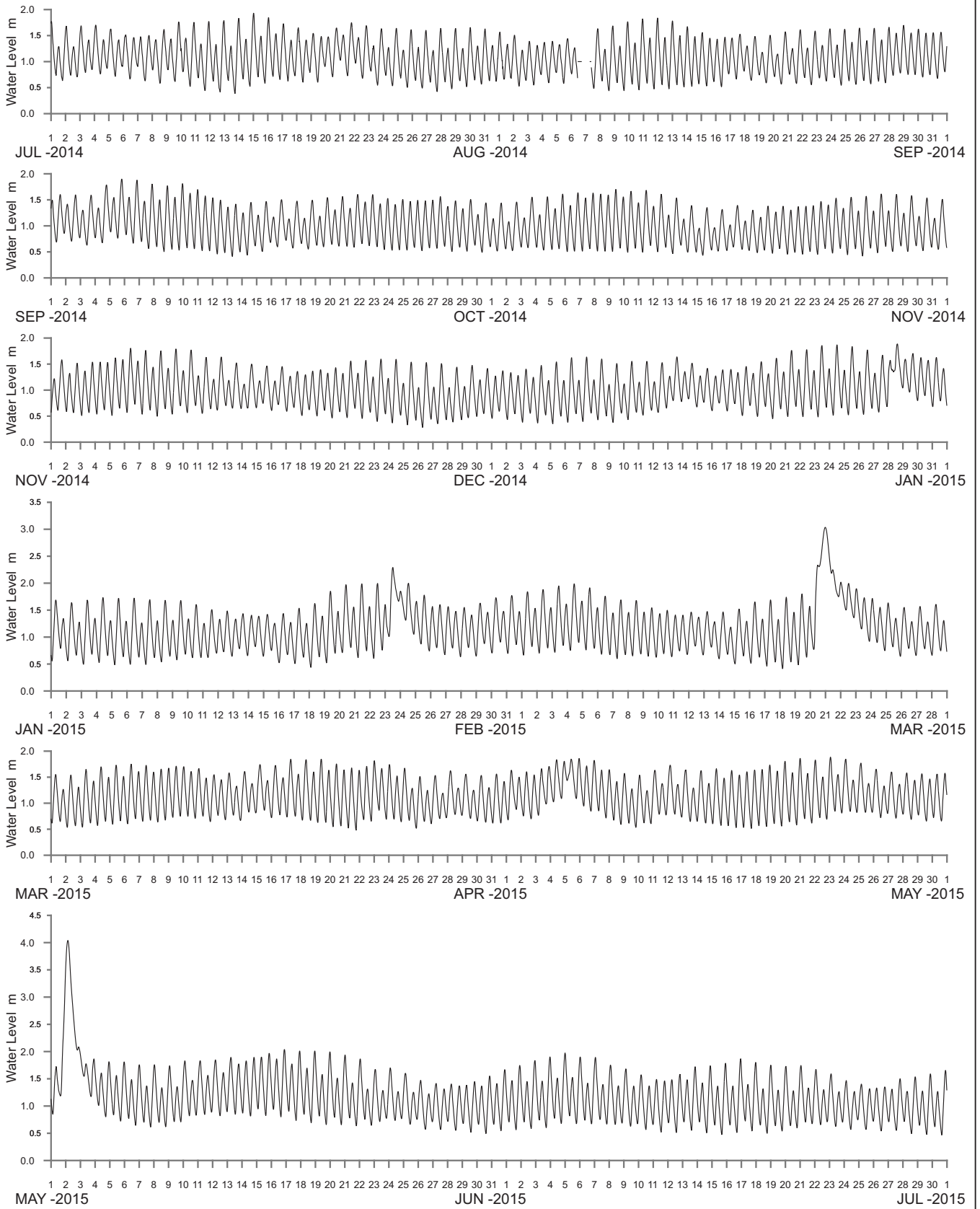
**Public Works**  
Manly Hydraulics Laboratory

**TWEED RIVER AT BRAY PARK WEIR**  
2014-2015

MHL  
Report 2383

Figure  
14

DRAWING 2383-14



WATER LEVEL REFERENCED TO TWEED RIVER HYDRO DATUM

----- DATA LOSS



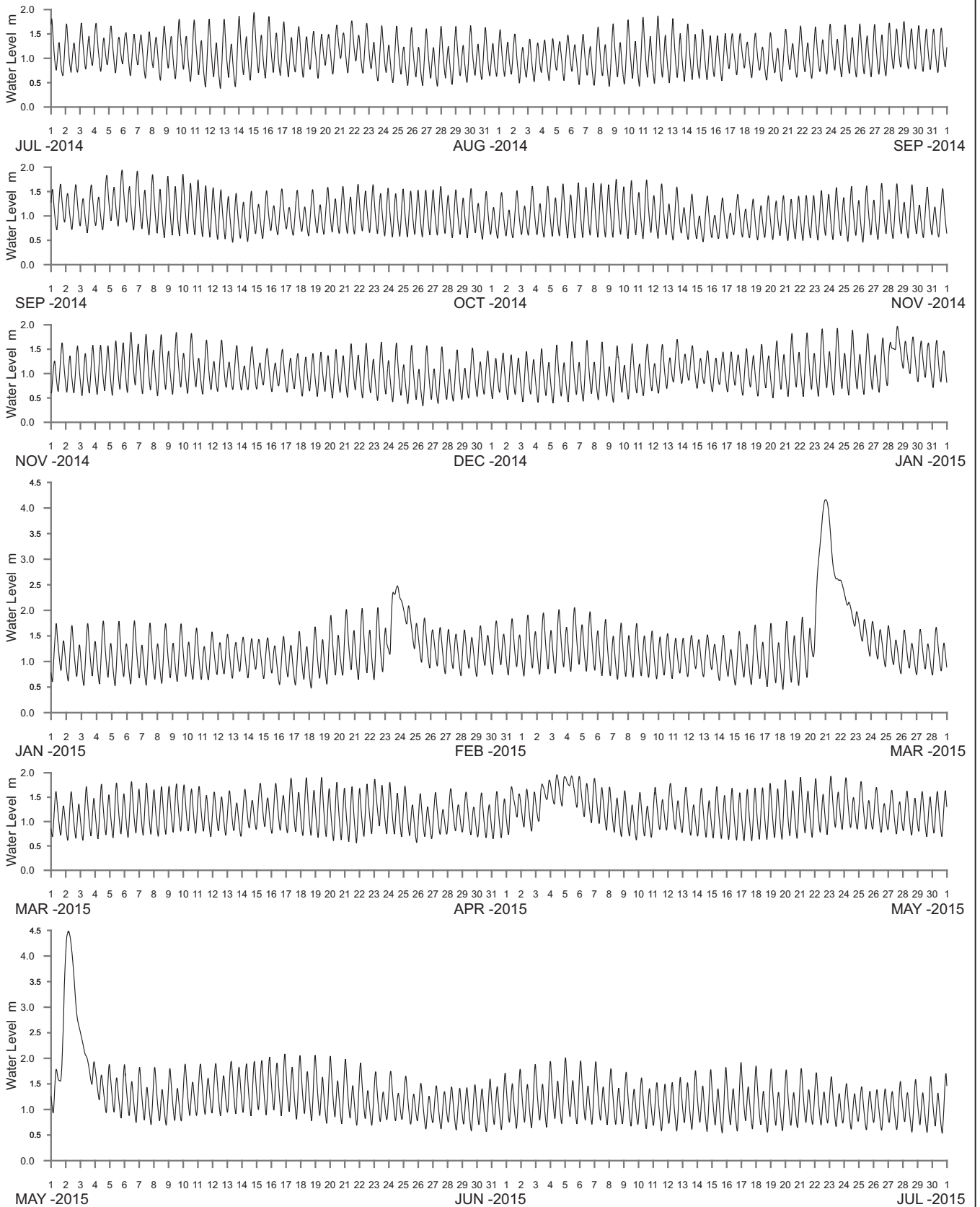
**Public Works**  
Manly Hydraulics Laboratory

**TWEED RIVER AT MURWILLUMBAH BRIDGE**  
2014–2015

MHL  
Report 2383

Figure  
**15**

DRAWING 2383-15



WATER LEVEL REFERENCED TO TWEED RIVER HYDRO DATUM

----- DATA LOSS



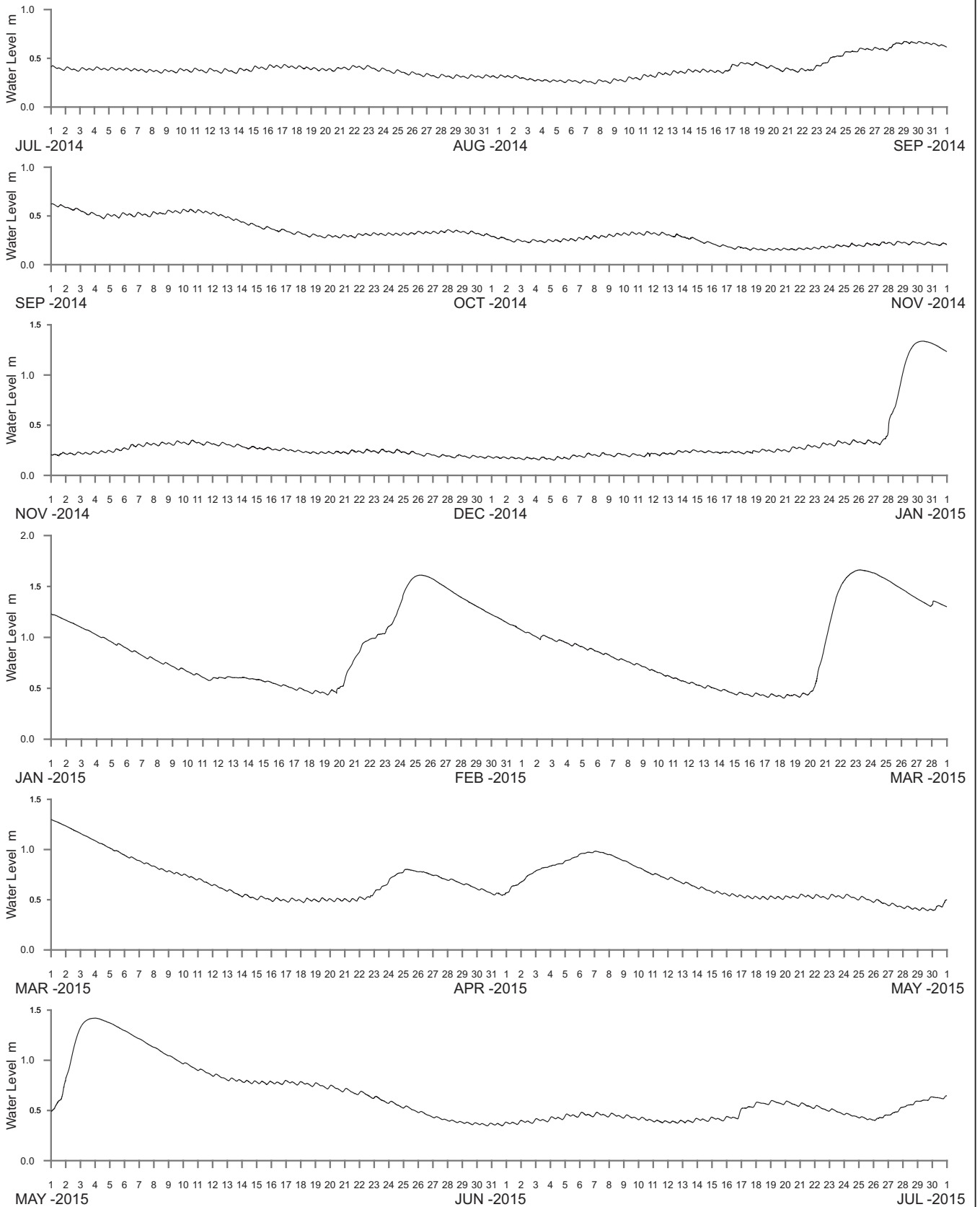
**Public Works**  
Manly Hydraulics Laboratory

**ROUS RIVER AT KYNNUMBOON**  
2014–2015

MHL  
Report 2383

Figure  
16

DRAWING 2383-16



WATER LEVEL REFERENCED TO BRUNSWICK RIVER FLOOD MITIGATION DATUM

----- DATA LOSS



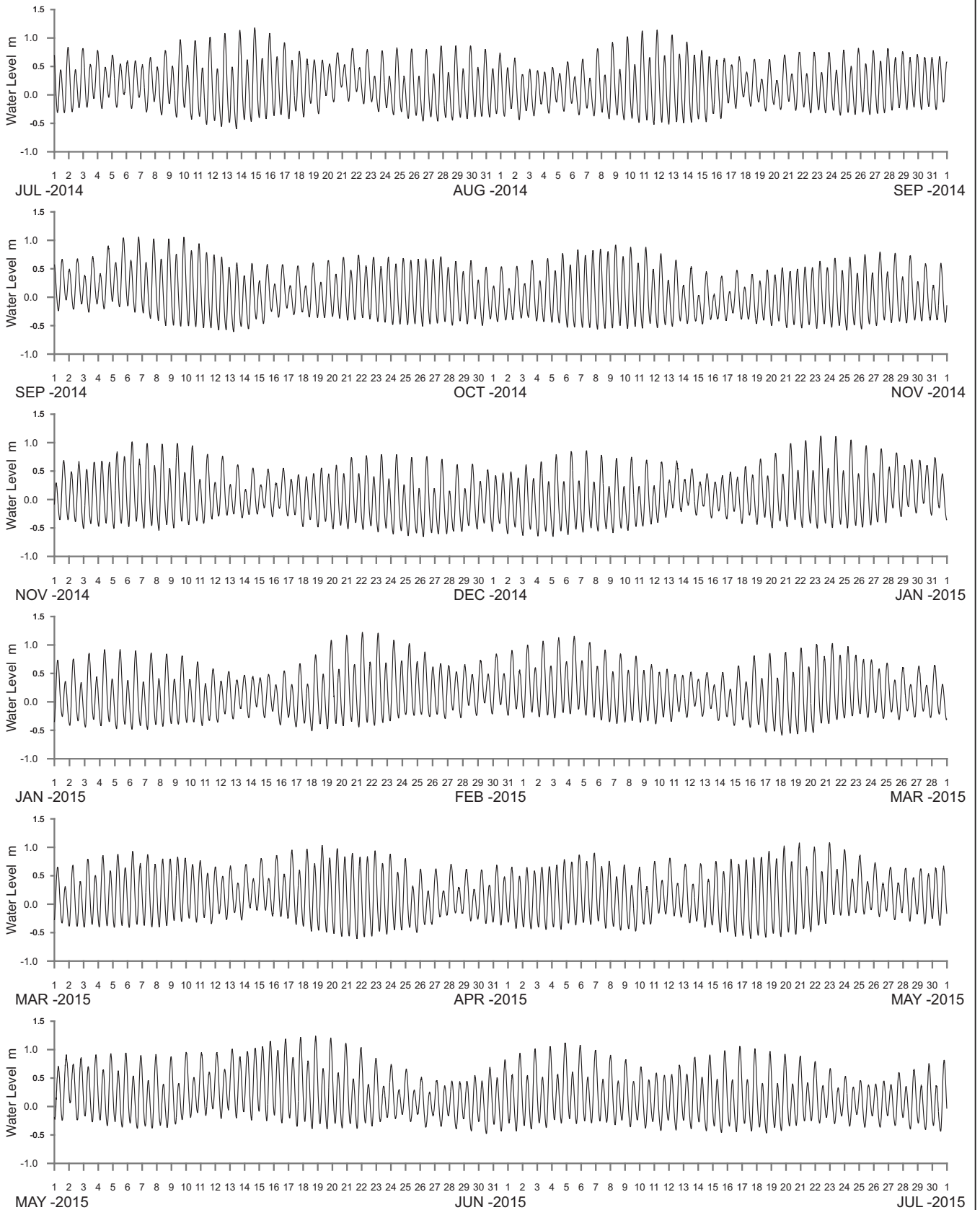
**Public Works**  
Manly Hydraulics Laboratory

**CUDGEN LAKE AT BOGANGAR**  
2014-2015

MHL  
Report 2383

Figure  
17

DRAWING 2383-17



WATER LEVEL REFERENCED TO BRUNSWICK RIVER FLOOD MITIGATION DATUM

----- DATA LOSS



**Public Works**  
Manly Hydraulics Laboratory

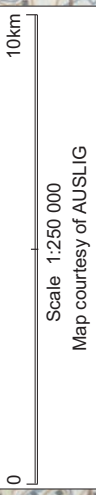
**CUDGEN CREEK AT KINGSCLIFF UPSTREAM  
2014–2015**

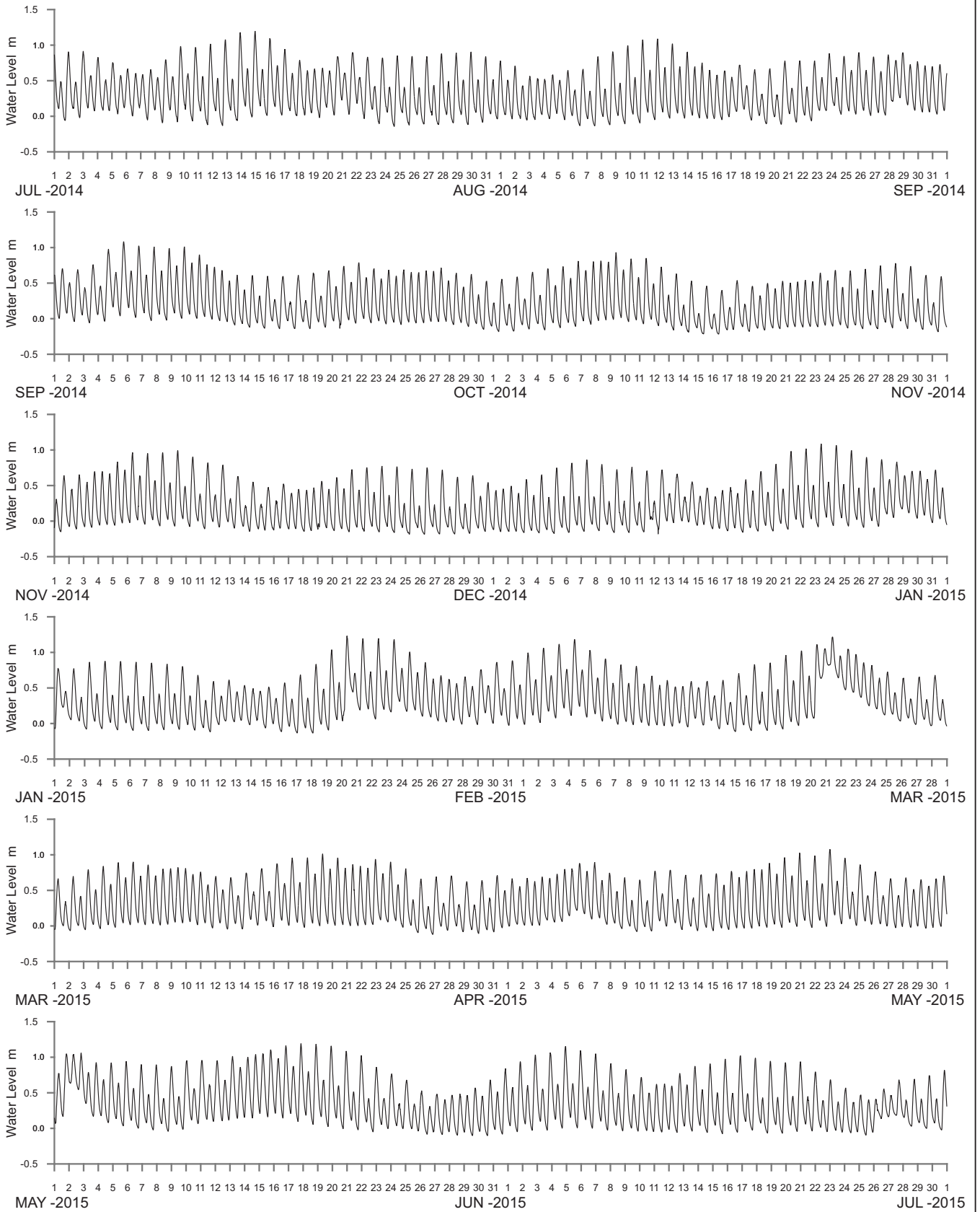
MHL  
Report 2383

Figure  
**18**

DRAWING 2383-18

See Report MHL2384  
 NSW Ocean and River  
 Entrance Tidal Levels





WATER LEVEL REFERENCED TO BRUNSWICK RIVER FLOOD MITIGATION DATUM

----- DATA LOSS



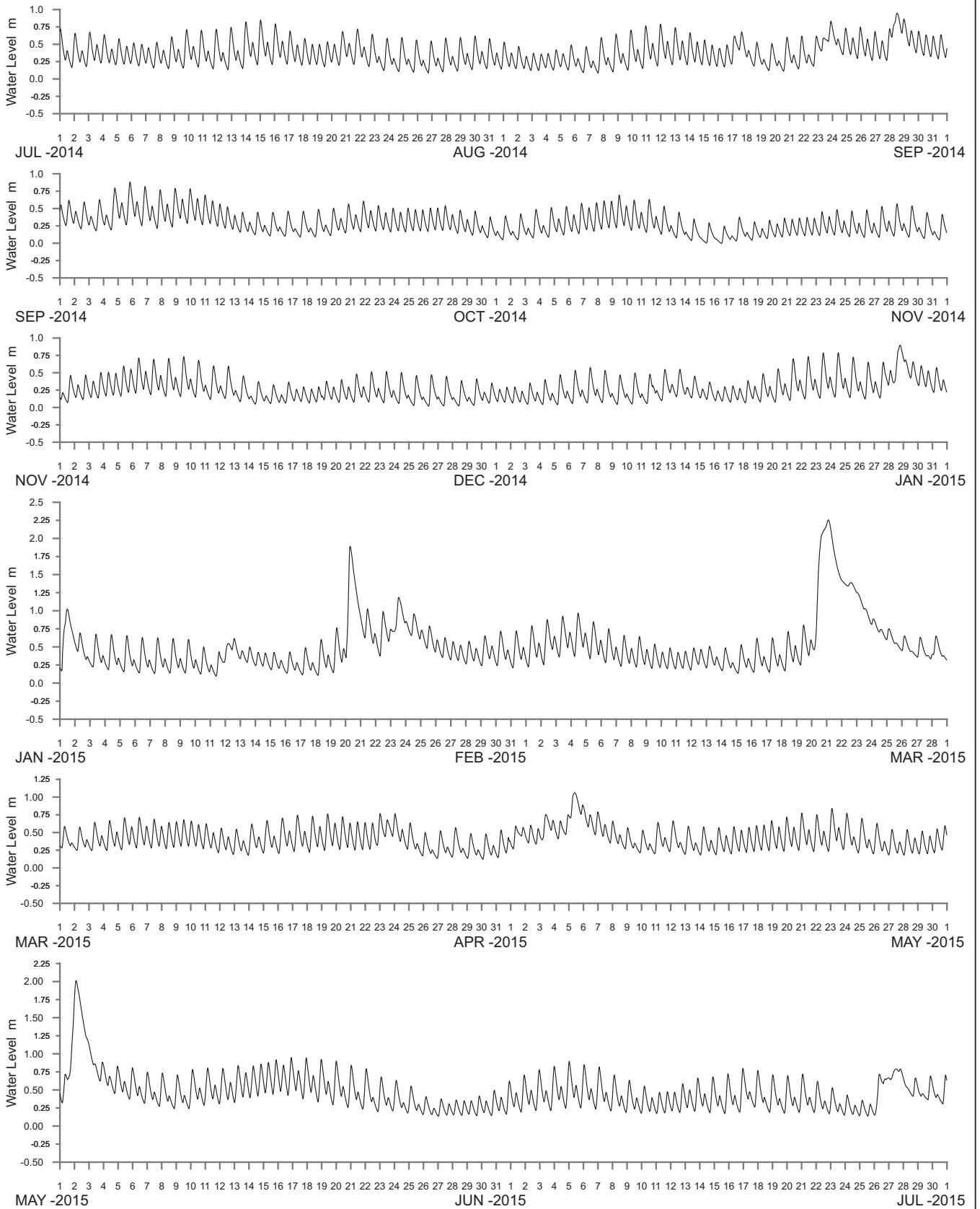
**Public Works**  
Manly Hydraulics Laboratory

**MARSHALLS CREEK AT ORANA BRIDGE**  
2014–2015

MHL  
Report 2383

Figure  
20

DRAWING 2383-20



WATER LEVEL REFERENCED TO BRUNSWICK RIVER FLOOD MITIGATION DATUM

----- DATA LOSS



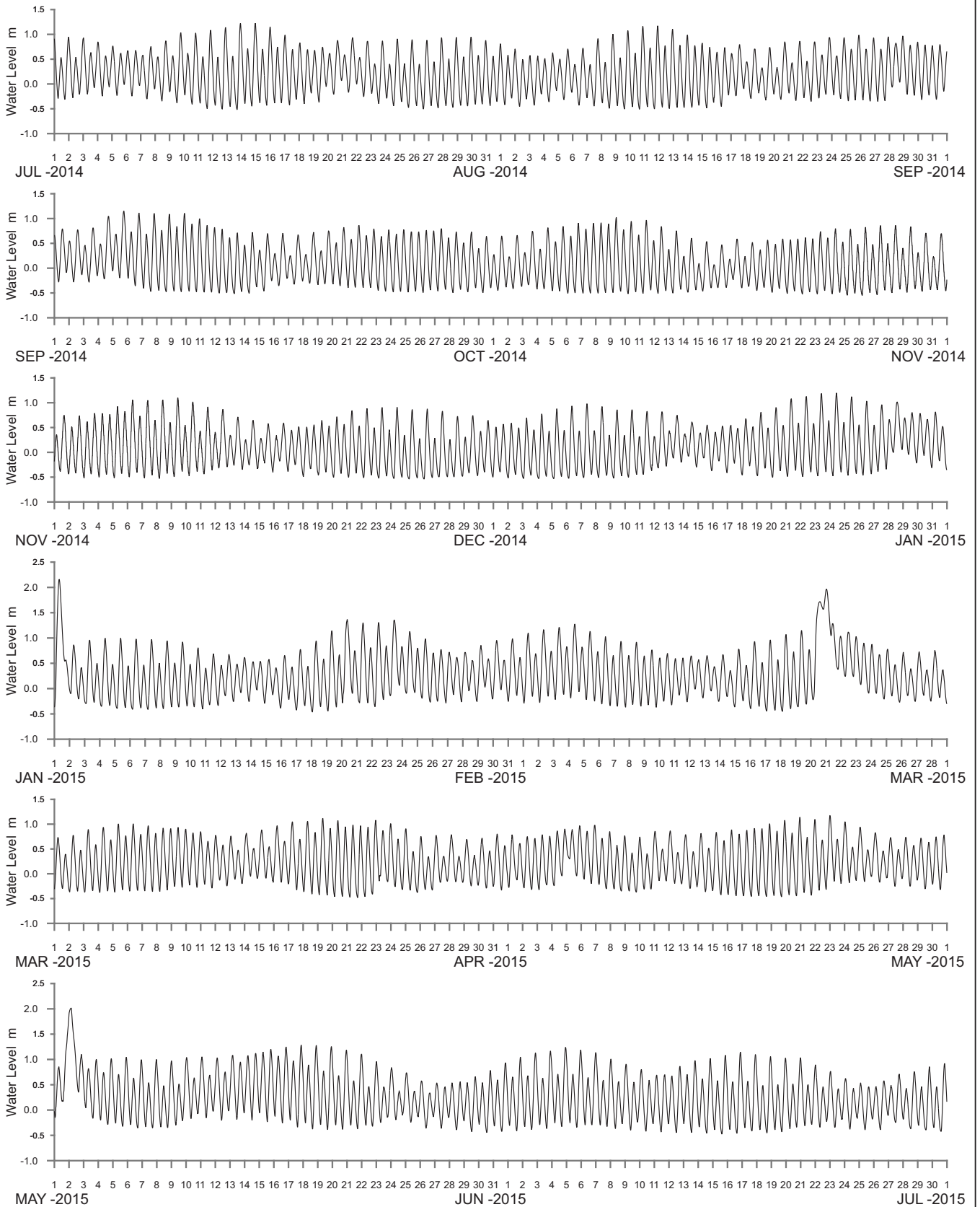
**Public Works**  
Manly Hydraulics Laboratory

**MARSHALLS CREEK AT BILLINUDGEL**  
2014–2015

MHL  
Report 2383

Figure  
21

DRAWING 2383-21



WATER LEVEL REFERENCED TO BRUNSWICK RIVER FLOOD MITIGATION DATUM

----- DATA LOSS



**Public Works**  
Manly Hydraulics Laboratory

**BRUNSWICK RIVER AT MULLUMBIMBY**  
2014–2015

MHL  
Report 2383

Figure  
22

DRAWING 2383-22

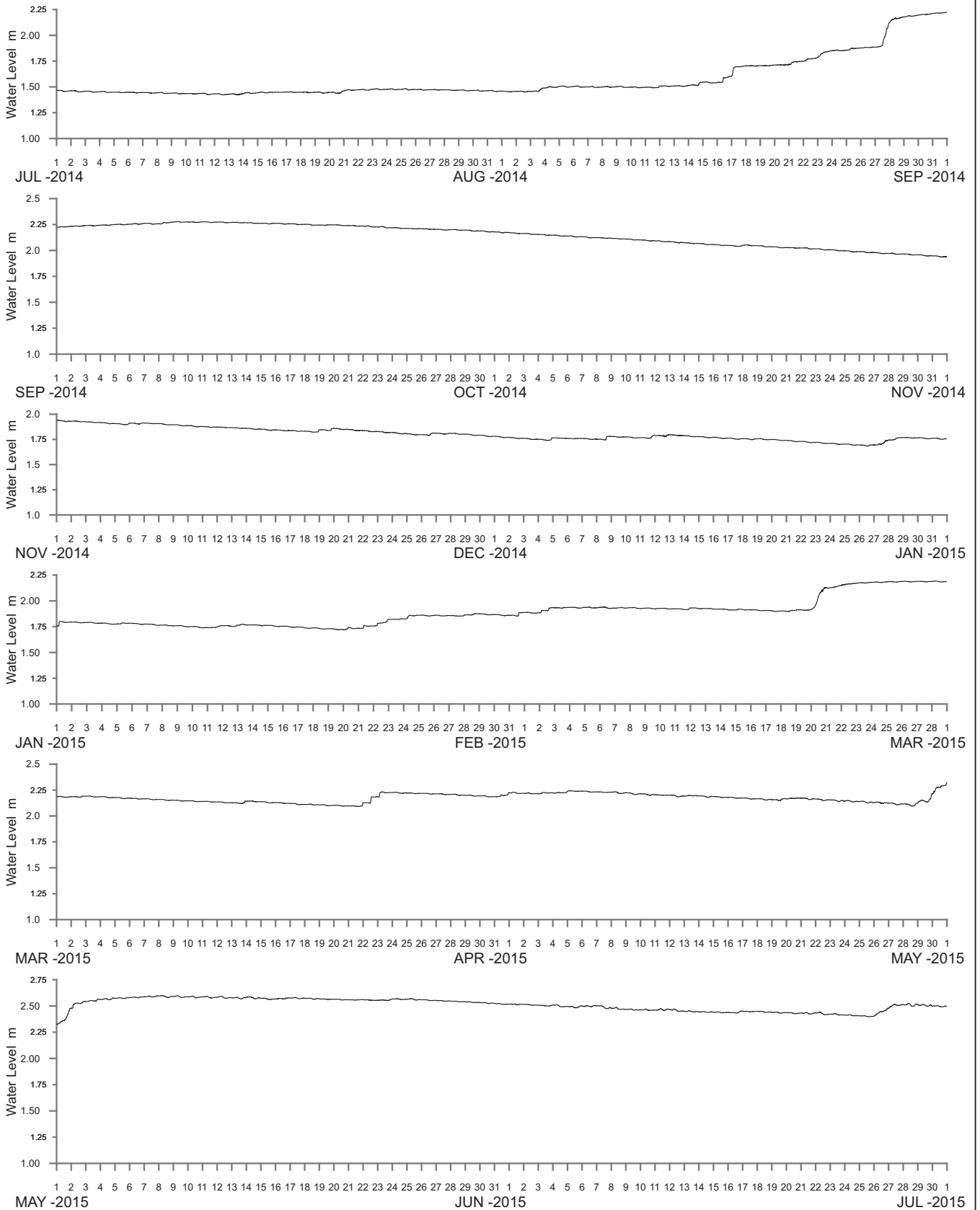


**Public Works**  
Manly Hydraulics Laboratory

**STATION LOCATIONS  
RICHMOND RIVER REGION**

MHL  
Report 2383  
**Figure  
23**

DRAWING 2383-23.cdr



WATER LEVEL REFERENCED TO AUSTRALIAN HEIGHT DATUM

----- DATA LOSS



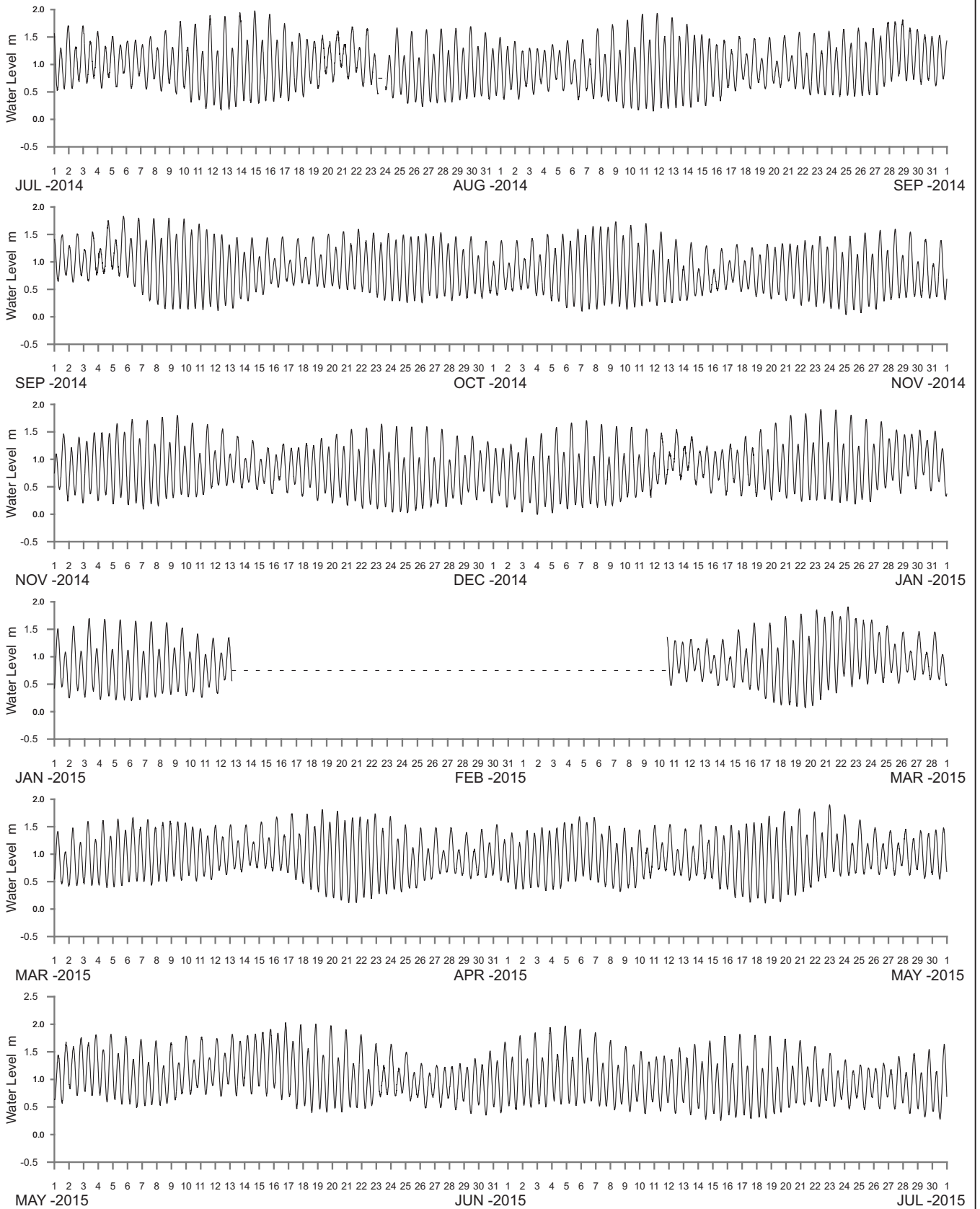
**Public Works**  
Manly Hydraulics Laboratory

**LENNOX HEAD AT LAKE AINSWORTH**  
2014-2015

MHL  
Report 2383

Figure  
24

DRAWING 2383-24



WATER LEVEL REFERENCED TO RICHMOND RIVER VALLEY DATUM

----- DATA LOSS



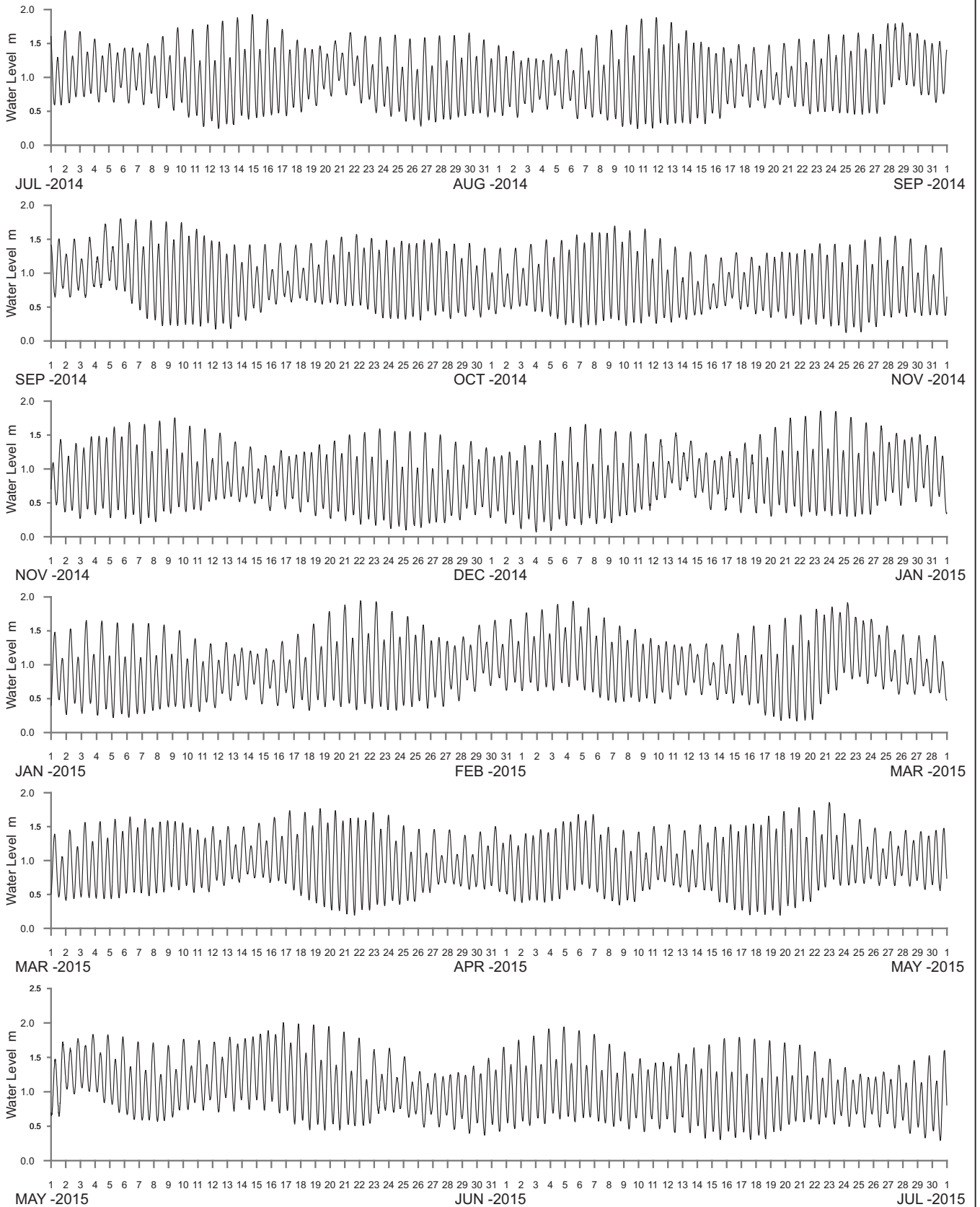
**Public Works**  
Manly Hydraulics Laboratory

**RICHMOND RIVER AT MISSINGHAM BRIDGE**  
2014–2015

MHL  
Report 2383

Figure  
**25**

DRAWING 2383-25



WATER LEVEL REFERENCED TO RICHMOND RIVER VALLEY DATUM

----- DATA LOSS



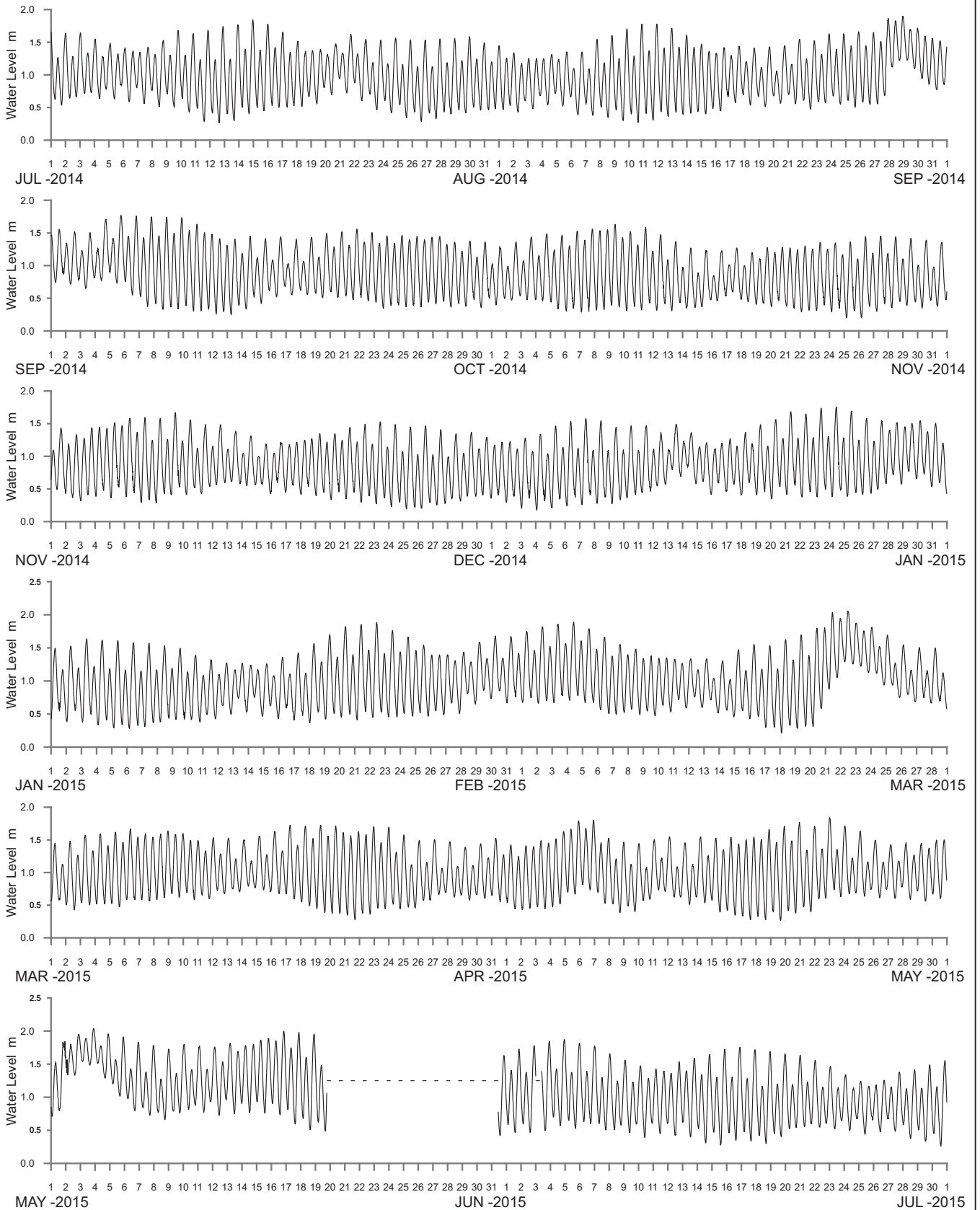
**Public Works**  
Manly Hydraulics Laboratory

**RICHMOND RIVER AT BYRNES POINT**  
2014–2015

MHL  
Report 2383

Figure  
26

DRAWING 2383-26



WATER LEVEL REFERENCED TO RICHMOND RIVER VALLEY DATUM

----- DATA LOSS



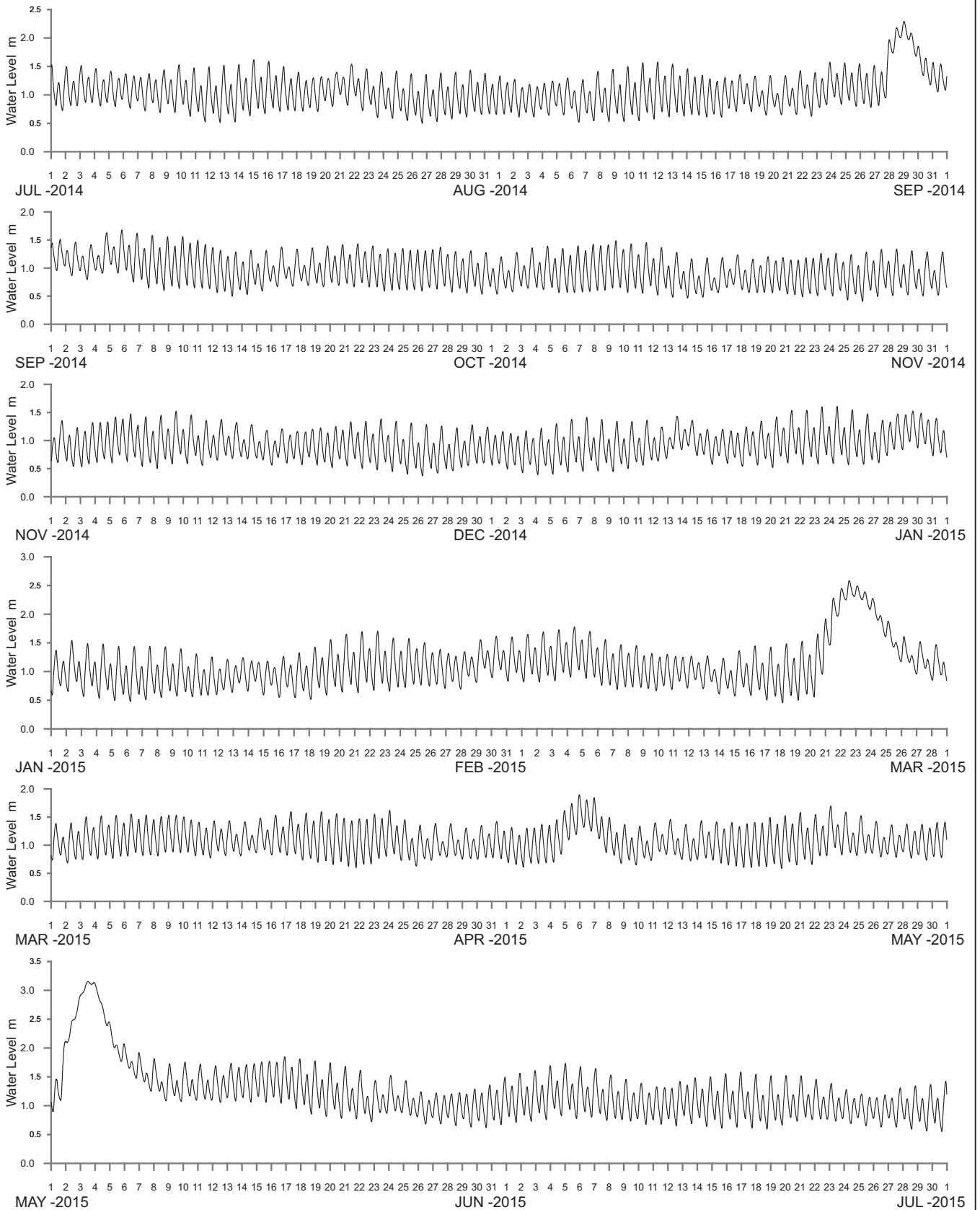
**Public Works**  
Manly Hydraulics Laboratory

RICHMOND RIVER AT WARDELL  
2014–2015

MHL  
Report 2383

Figure  
27

DRAWING 2383-27



WATER LEVEL REFERENCED TO RICHMOND RIVER VALLEY DATUM

----- DATA LOSS



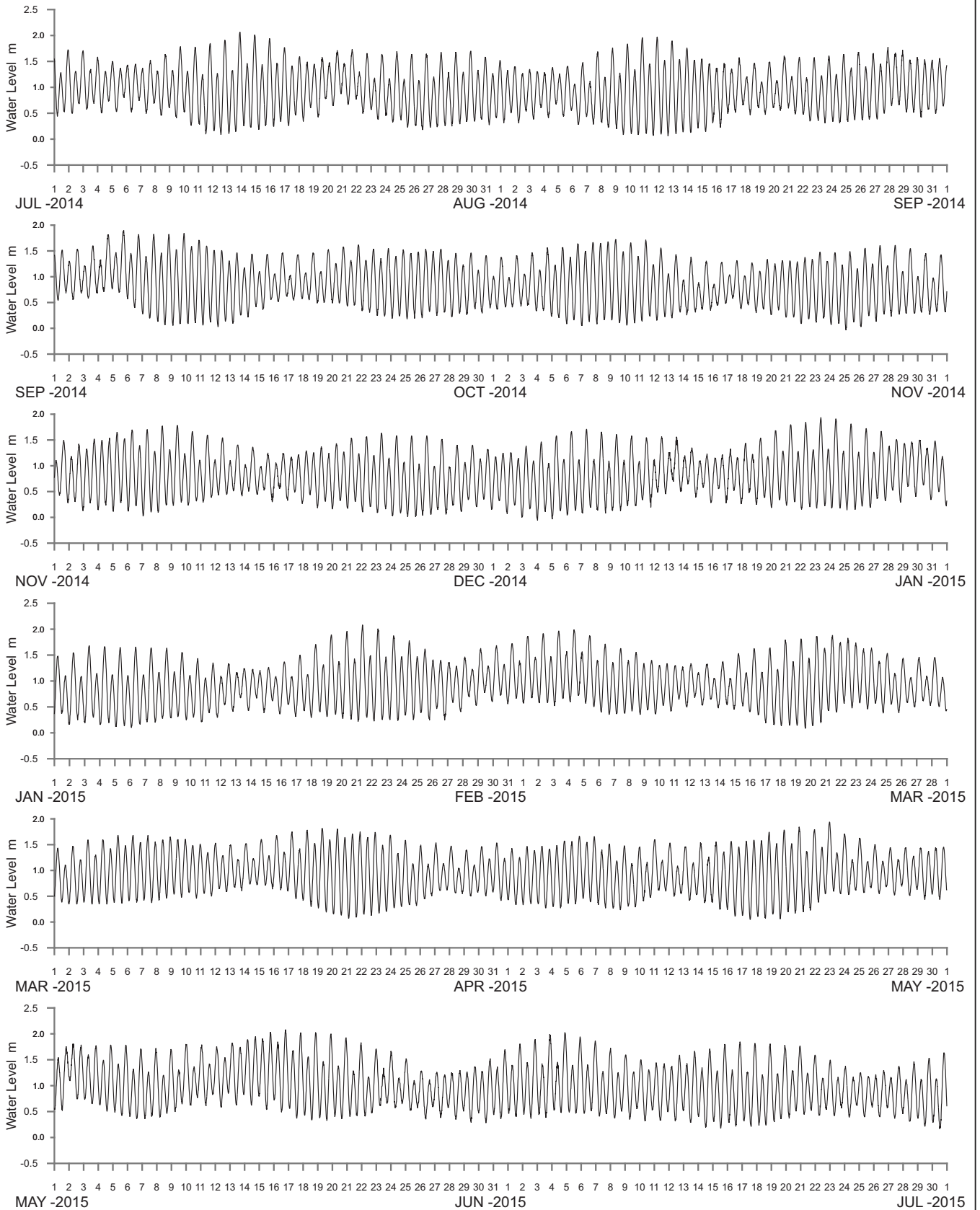
**Public Works**  
Manly Hydraulics Laboratory

**RICHMOND RIVER AT WOODBURN**  
2014–2015

MHL  
Report 2383

Figure  
28

DRAWING 2383-28



WATER LEVEL REFERENCED TO RICHMOND RIVER VALLEY DATUM

----- DATA LOSS



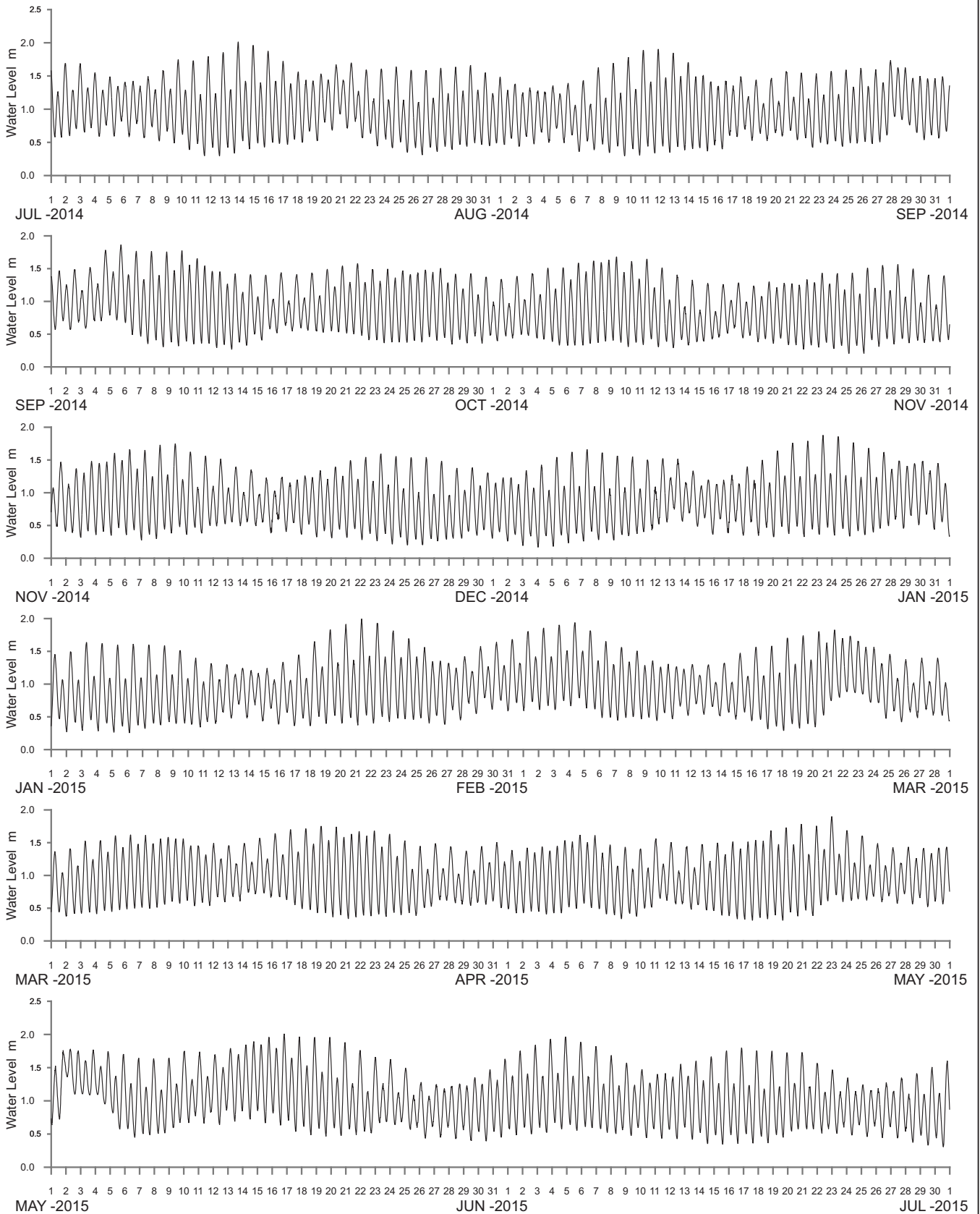
**Public Works**  
Manly Hydraulics Laboratory

**EVANS RIVER AT EVANS RIVER FISHING CO-OP**  
2014–2015

MHL  
Report 2383

Figure  
29

DRAWING 2383-29



WATER LEVEL REFERENCED TO RICHMOND RIVER VALLEY DATUM

----- DATA LOSS



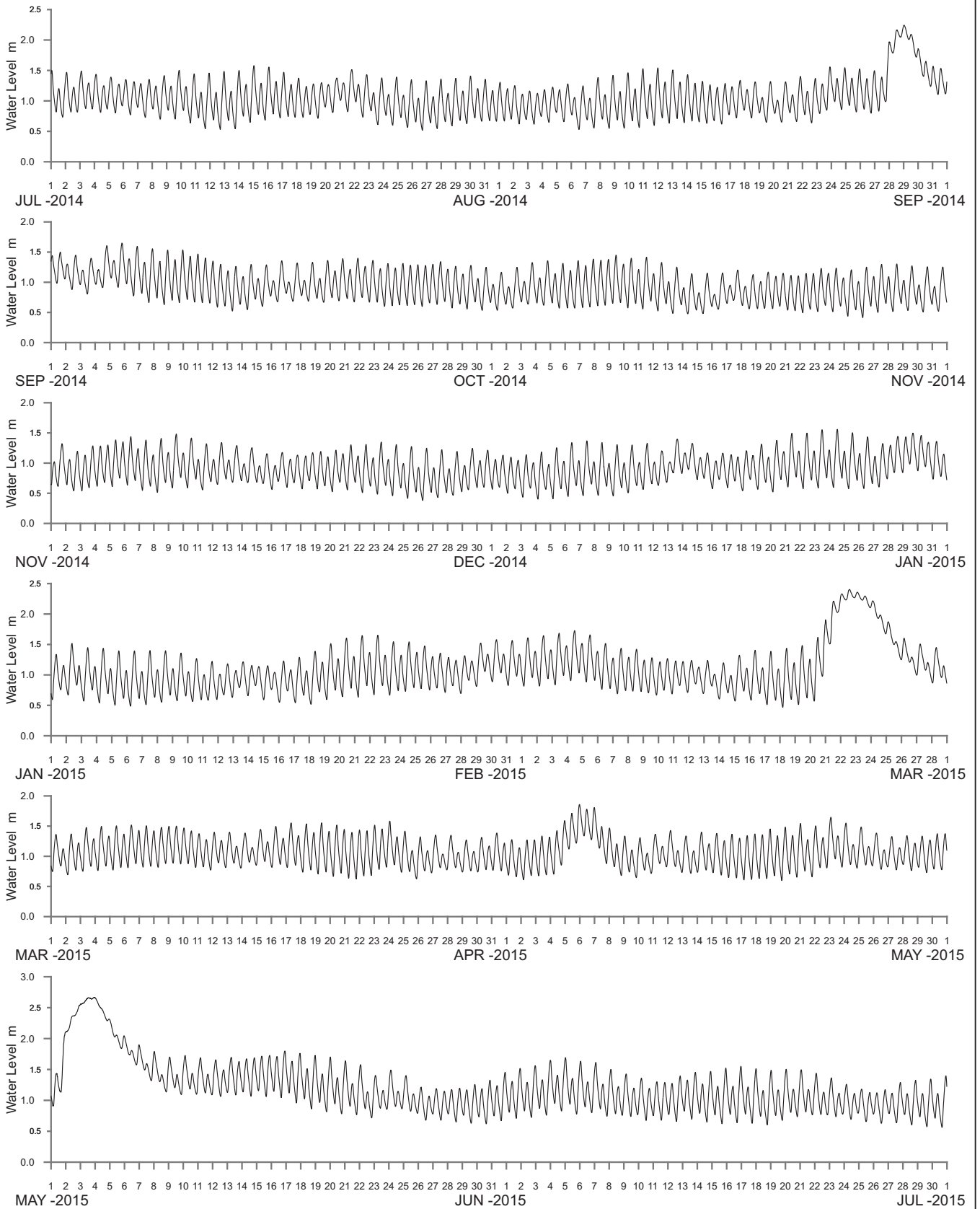
**Public Works**  
Manly Hydraulics Laboratory

**EVANS RIVER AT IRON GATES**  
2014–2015

MHL  
Report 2383

Figure  
30

DRAWING 2383-30



WATER LEVEL REFERENCED TO RICHMOND RIVER VALLEY DATUM

----- DATA LOSS



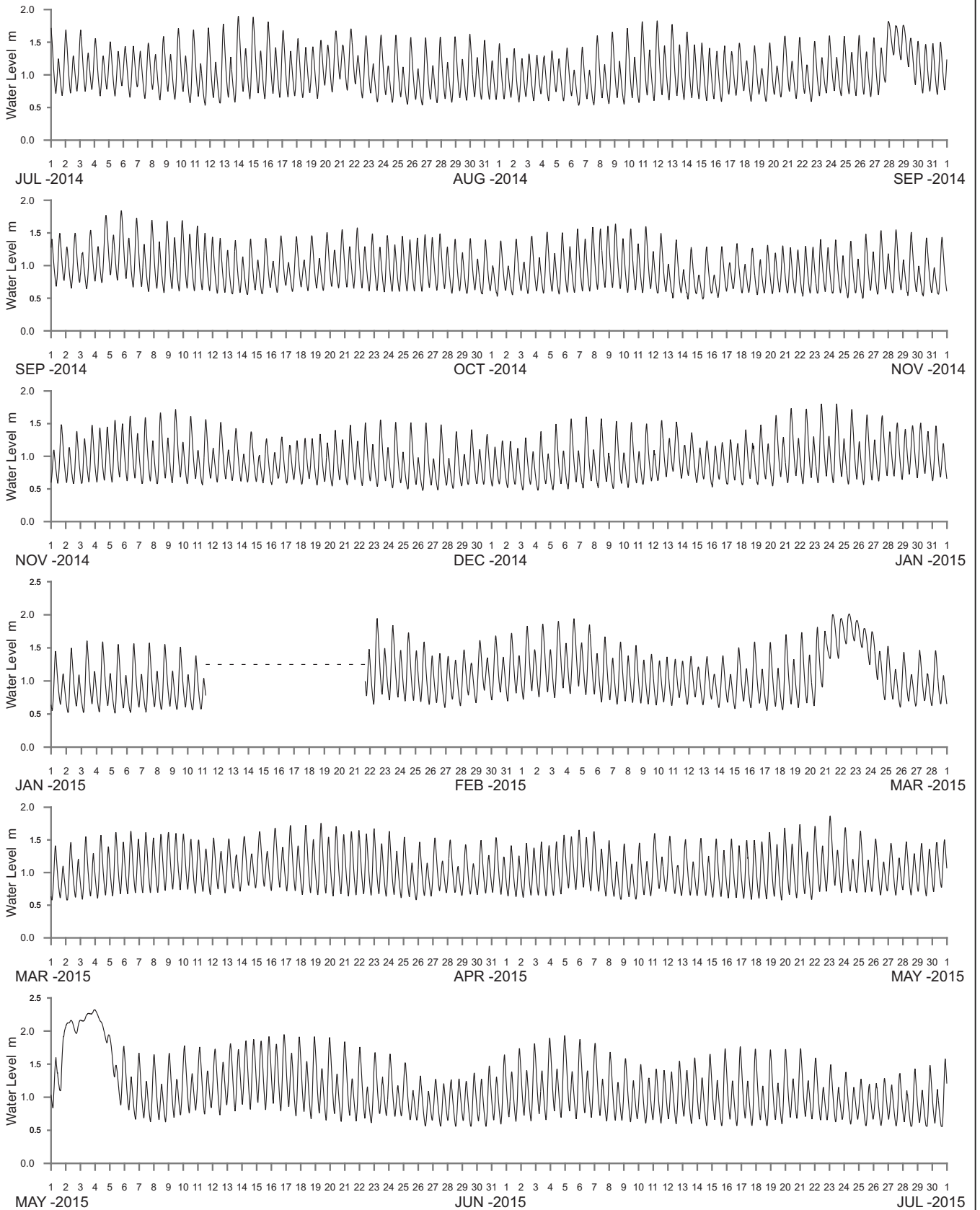
**Public Works**  
Manly Hydraulics Laboratory

**TUCOMBIL CANAL AT TUCOMBIL HIGHWAY BRIDGE**  
2014–2015

MHL  
Report 2383

Figure  
31

DRAWING 2383-31



WATER LEVEL REFERENCED TO RICHMOND RIVER VALLEY DATUM

----- DATA LOSS



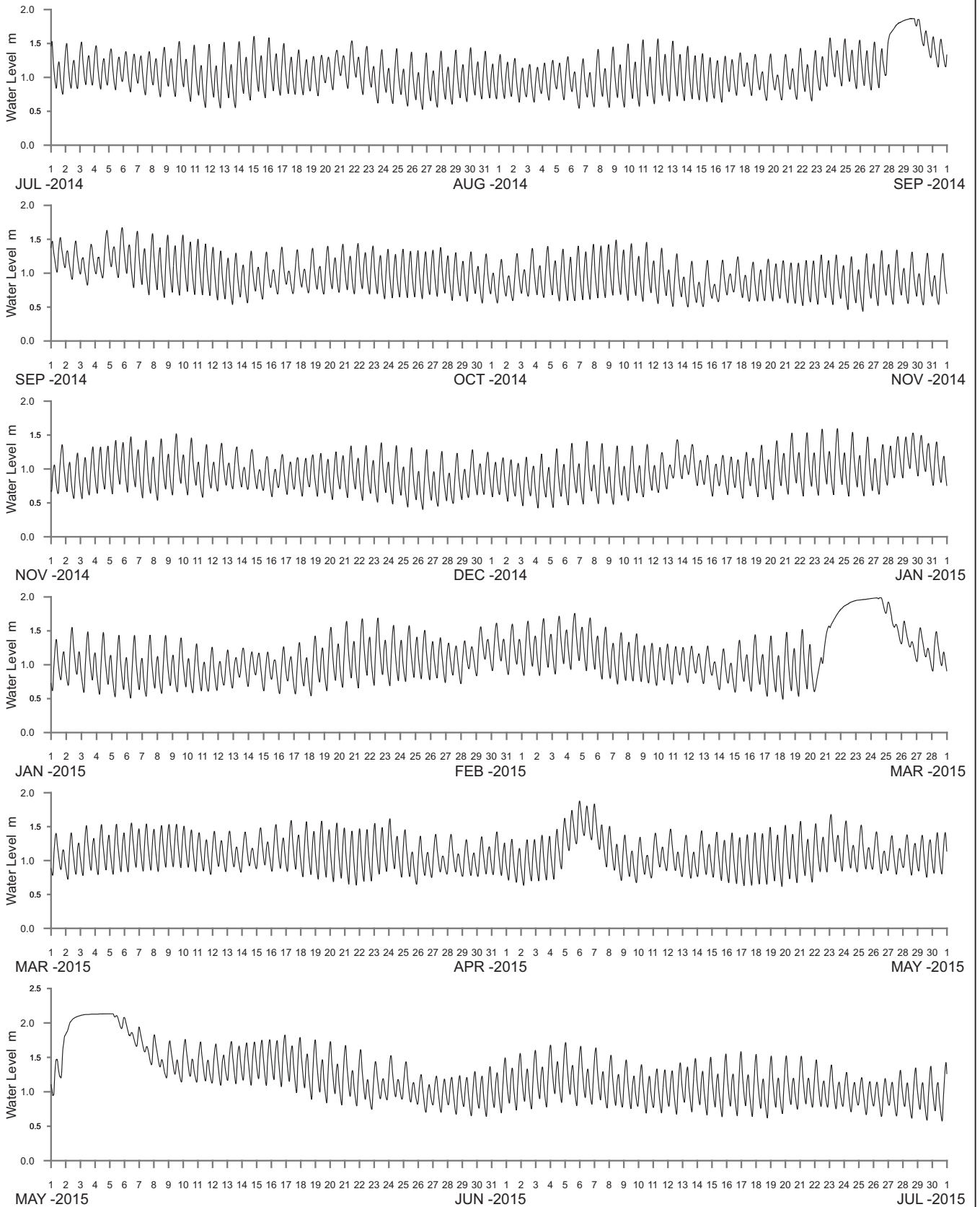
**Public Works**  
Manly Hydraulics Laboratory

**TUCOMBIL CANAL AT TUCOMBIL FLOODGATE**  
2014-2015

MHL  
Report 2383

Figure  
32

DRAWING 2383-32



WATER LEVEL REFERENCED TO RICHMOND RIVER VALLEY DATUM

----- DATA LOSS



**Public Works**  
Manly Hydraulics Laboratory

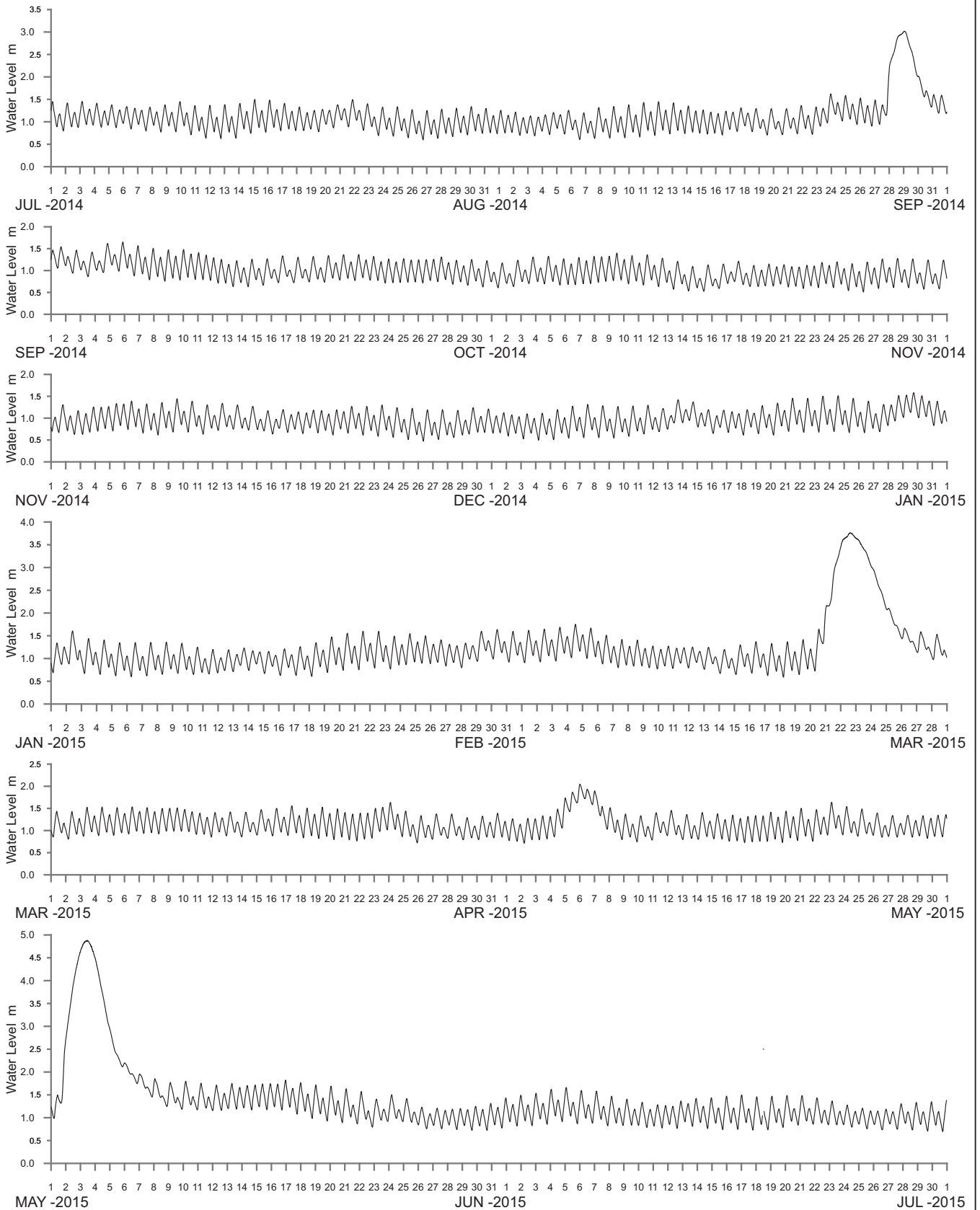
**ROCKY MOUTH CREEK AT ROCKY MOUTH CREEK**  
2014–2015

MHL  
Report 2383

Figure  
33

DRAWING 2383-33





WATER LEVEL REFERENCED TO RICHMOND RIVER VALLEY DATUM

----- DATA LOSS



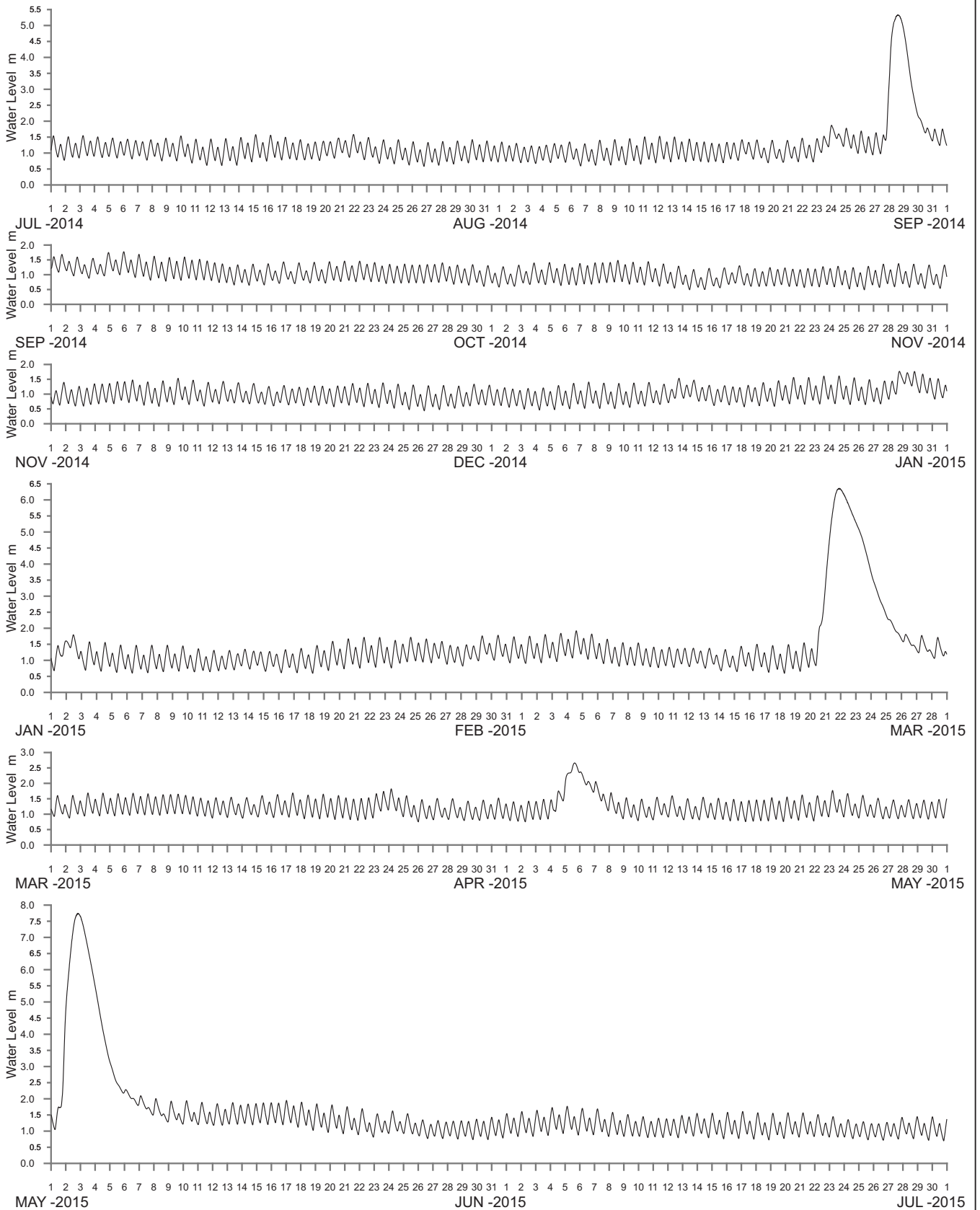
**Public Works**  
Manly Hydraulics Laboratory

**RICHMOND RIVER AT CORAKI**  
2014–2015

MHL  
Report 2383

Figure  
**35**

DRAWING 2383-35



WATER LEVEL REFERENCED TO RICHMOND RIVER VALLEY DATUM

----- DATA LOSS



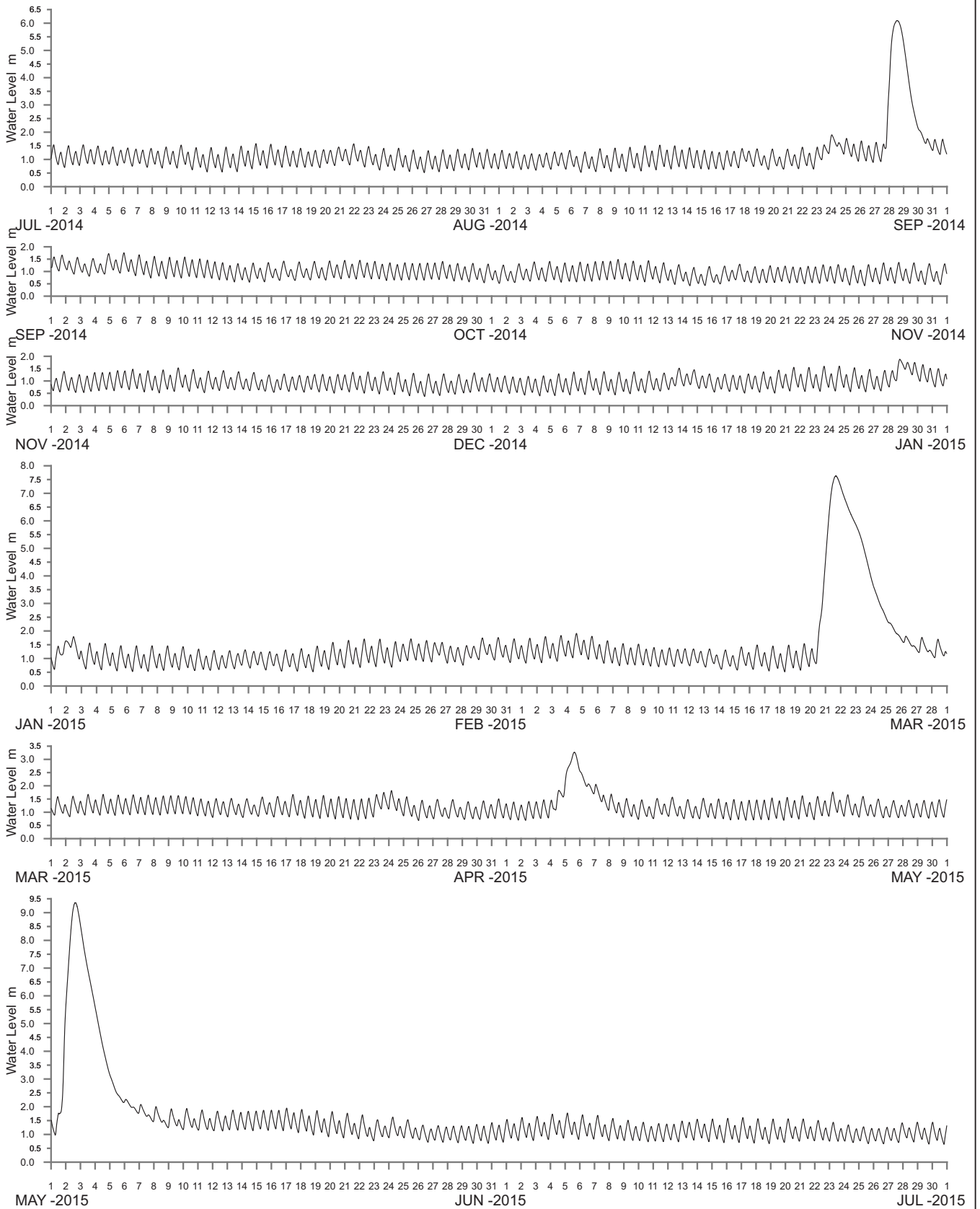
**Public Works**  
Manly Hydraulics Laboratory

**WILSONS RIVER AT EAST GUNDURIMBA**  
2014–2015

MHL  
Report 2383

Figure  
36

DRAWING 2383-36



WATER LEVEL REFERENCED TO RICHMOND RIVER VALLEY DATUM

----- DATA LOSS



**Public Works**  
Manly Hydraulics Laboratory

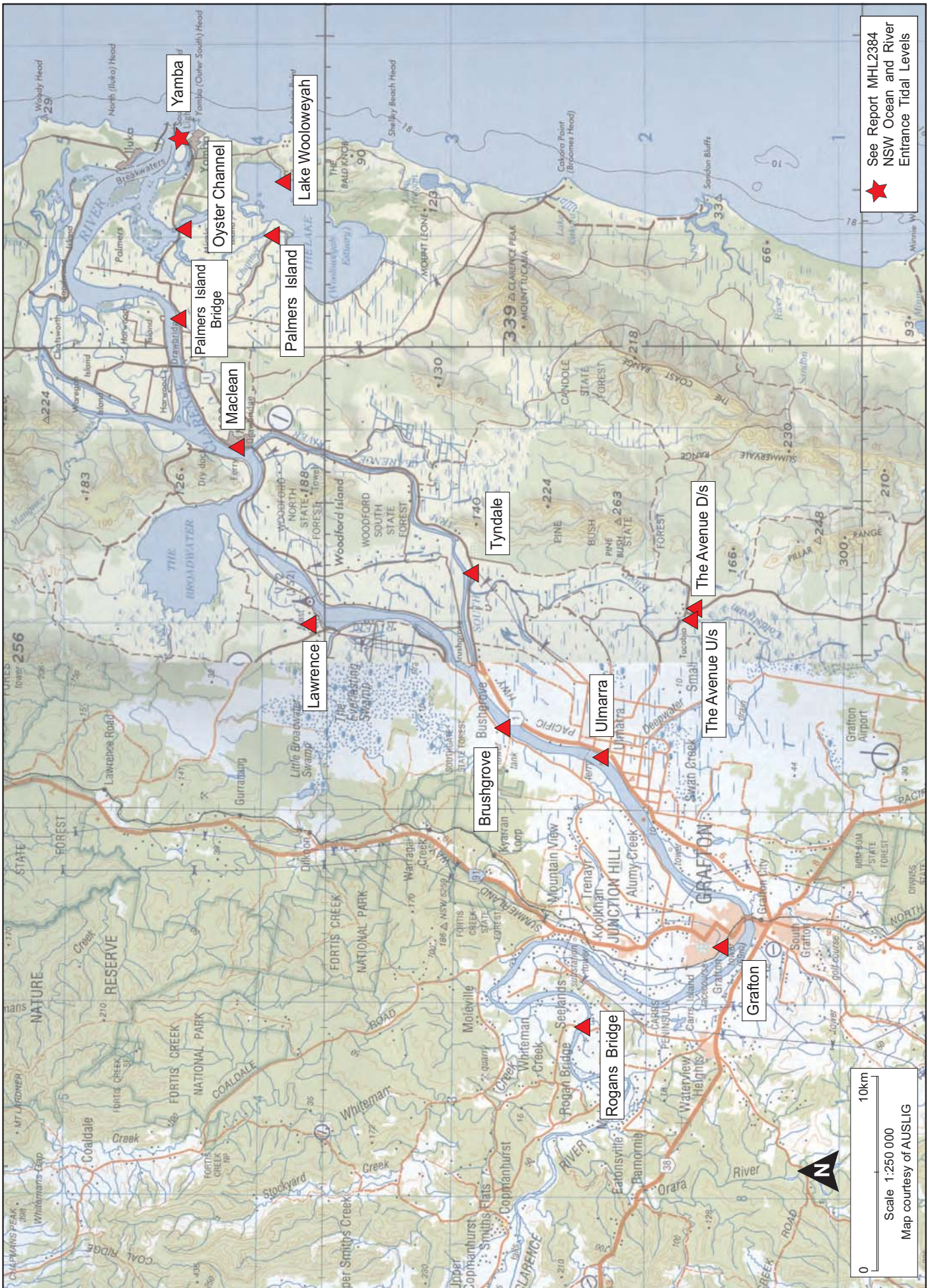
LEYCESTER CREEK AT TUNCESTER  
2014-2015

MHL  
Report 2383

Figure  
37

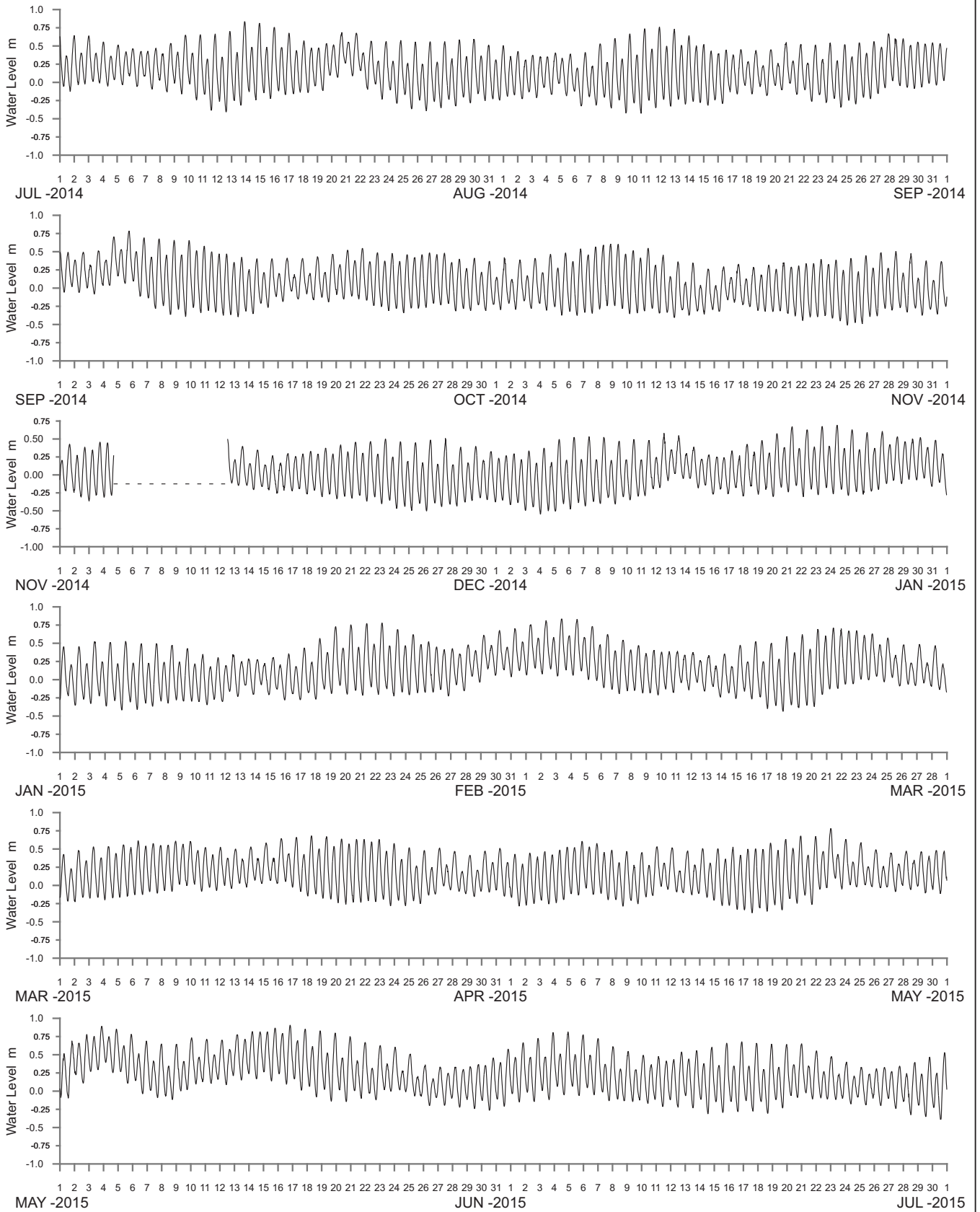
DRAWING 2383-37





See Report MHL2384  
NSW Ocean and River  
Entrance Tidal Levels

10km  
Scale 1:250 000  
Map courtesy of AUSLIG



WATER LEVEL REFERENCED TO AUSTRALIAN HEIGHT DATUM

----- DATA LOSS



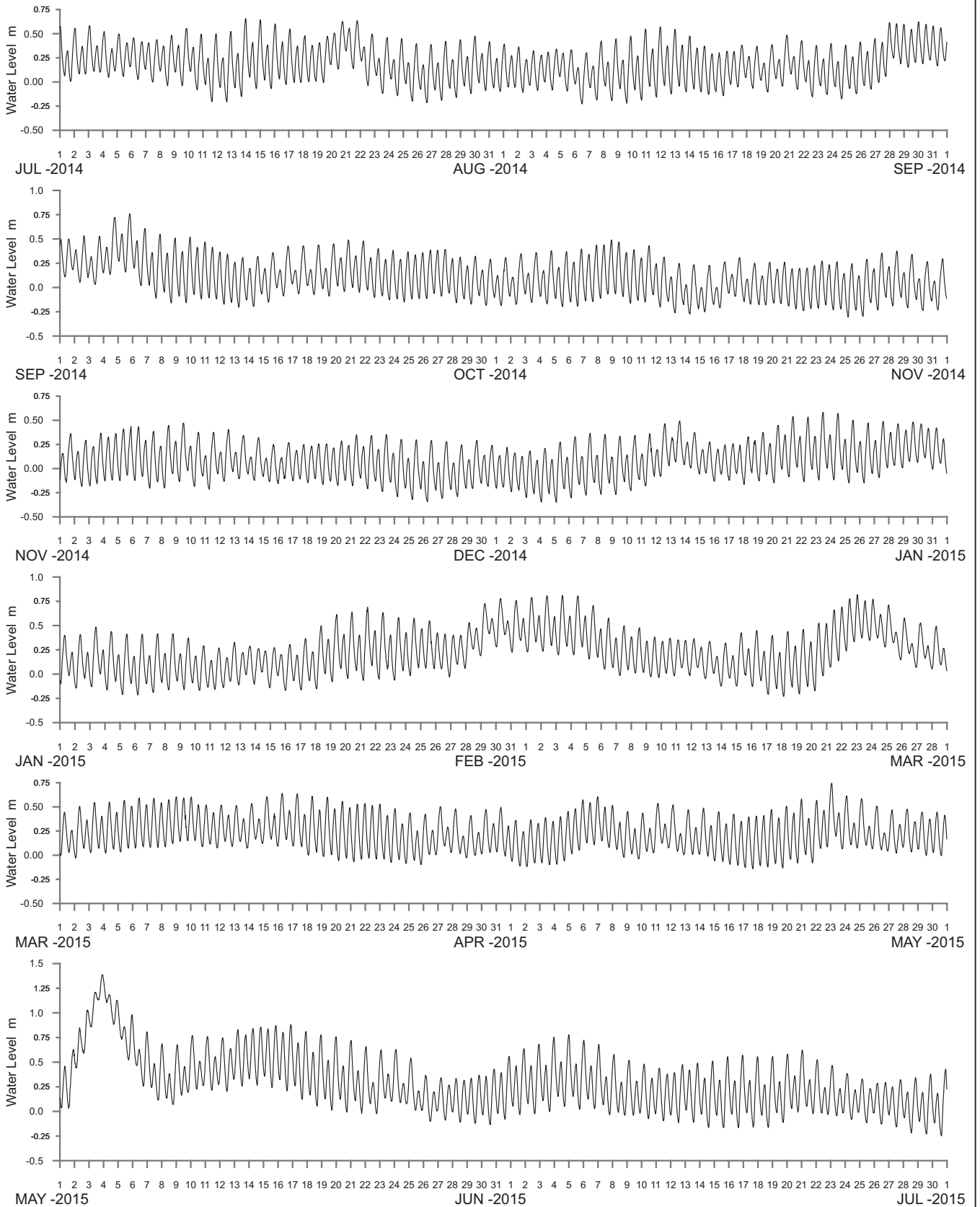
**Public Works**  
Manly Hydraulics Laboratory

CLARENCE RIVER AT OYSTER CHANNEL  
2014–2015

MHL  
Report 2383

Figure  
40

DRAWING 2383-40



WATER LEVEL REFERENCED TO AUSTRALIAN HEIGHT DATUM

----- DATA LOSS



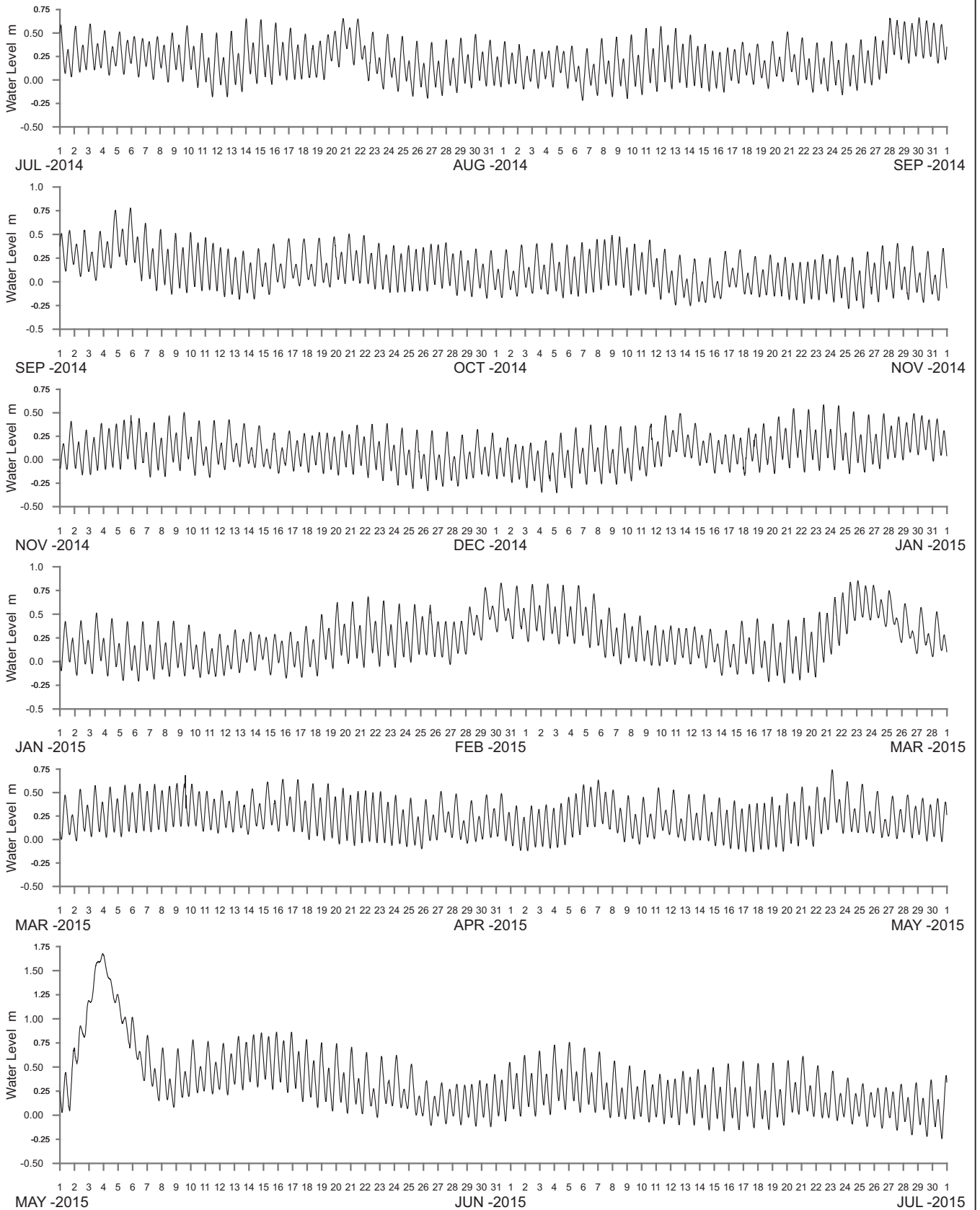
**Public Works**  
Manly Hydraulics Laboratory

CLARENCE RIVER AT MACLEAN  
2014–2015

MHL  
Report 2383

Figure  
41

DRAWING 2383-41



WATER LEVEL REFERENCED TO AUSTRALIAN HEIGHT DATUM

----- DATA LOSS



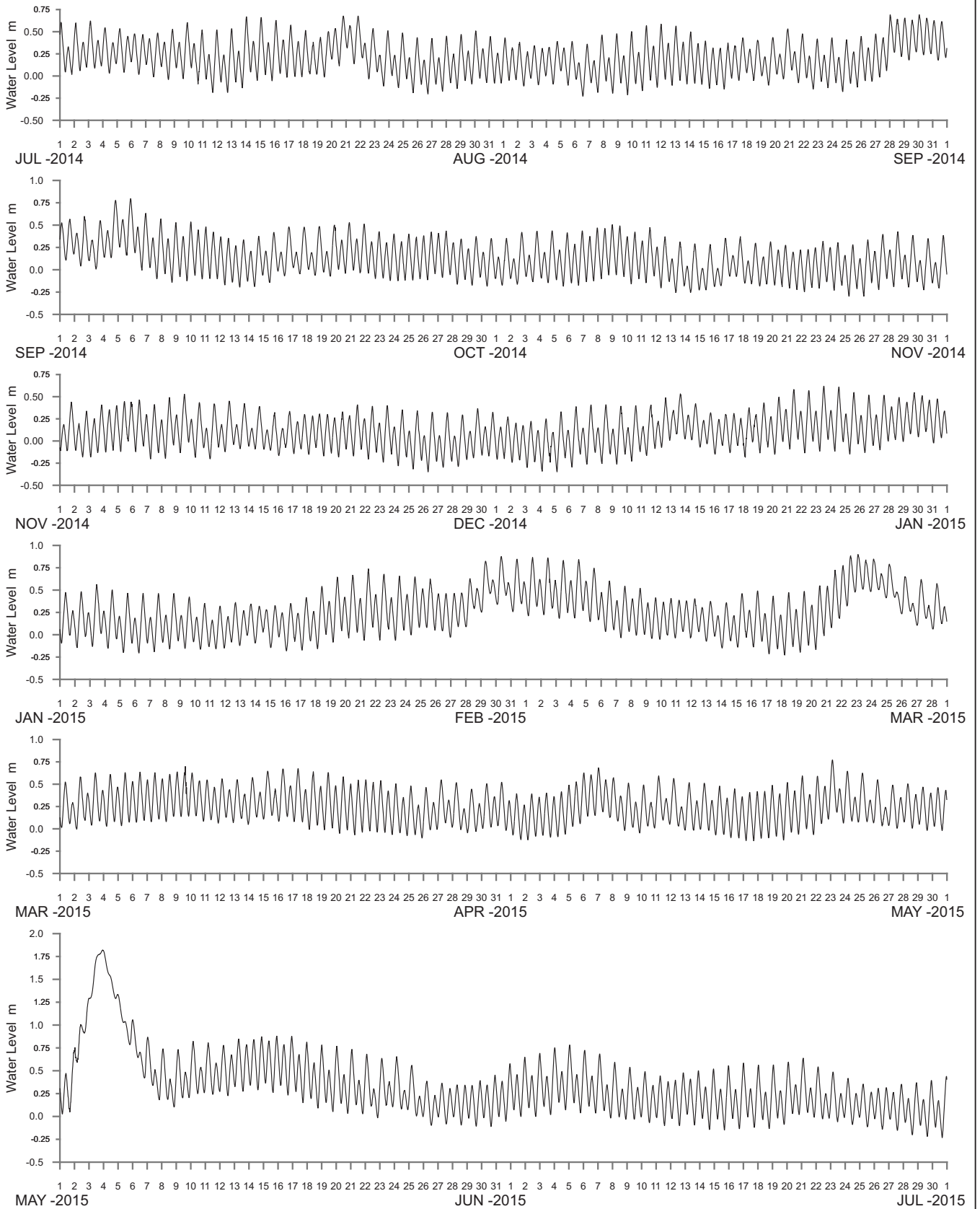
**Public Works**  
Manly Hydraulics Laboratory

**CLARENCE RIVER AT LAWRENCE**  
2014–2015

MHL  
Report 2383

Figure  
42

DRAWING 2383-42



WATER LEVEL REFERENCED TO AUSTRALIAN HEIGHT DATUM

----- DATA LOSS



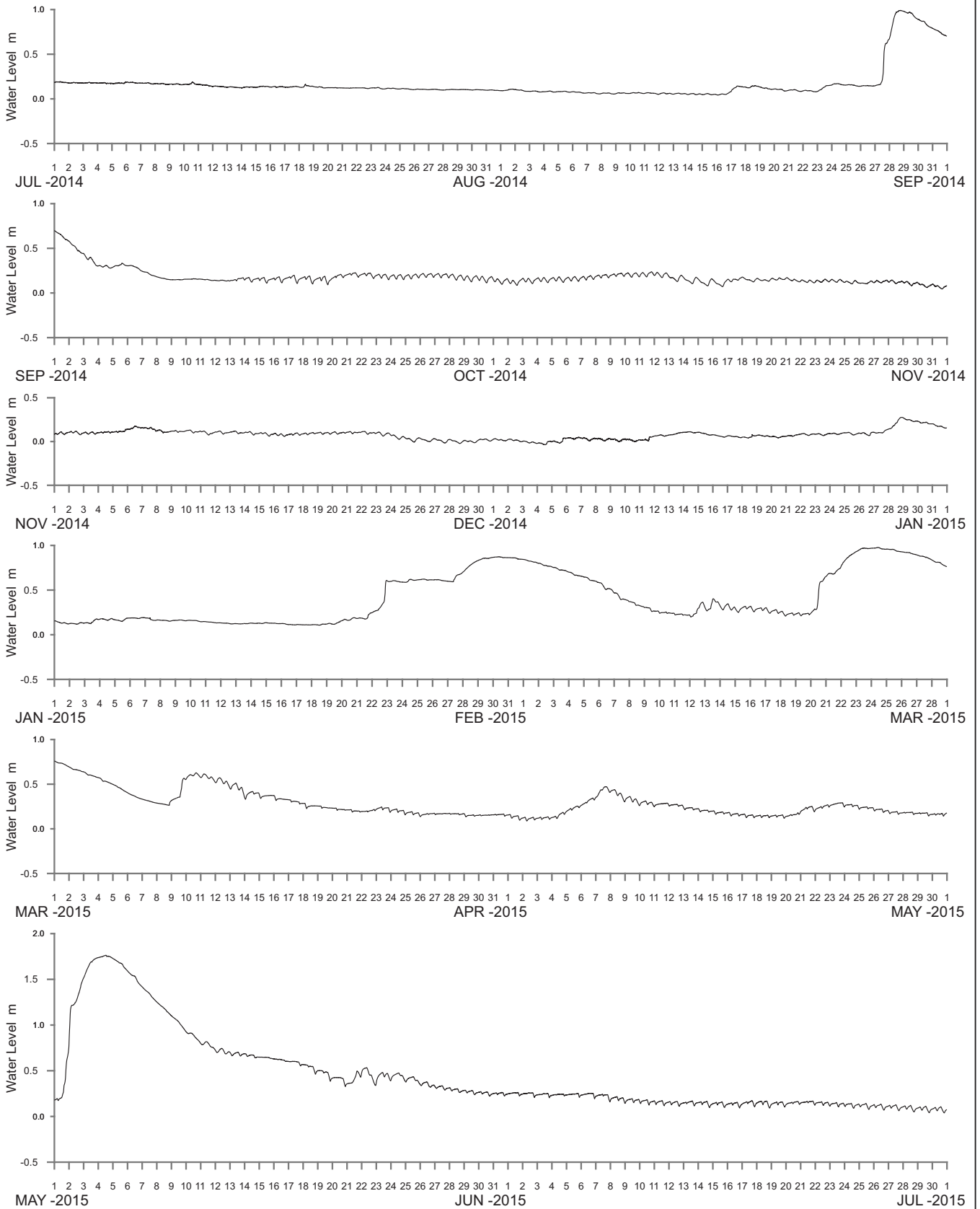
**Public Works**  
Manly Hydraulics Laboratory

CLARENCE RIVER AT TYNDALE  
2014-2015

MHL  
Report 2383

Figure  
43

DRAWING 2383-43



WATER LEVEL REFERENCED TO AUSTRALIAN HEIGHT DATUM

----- DATA LOSS



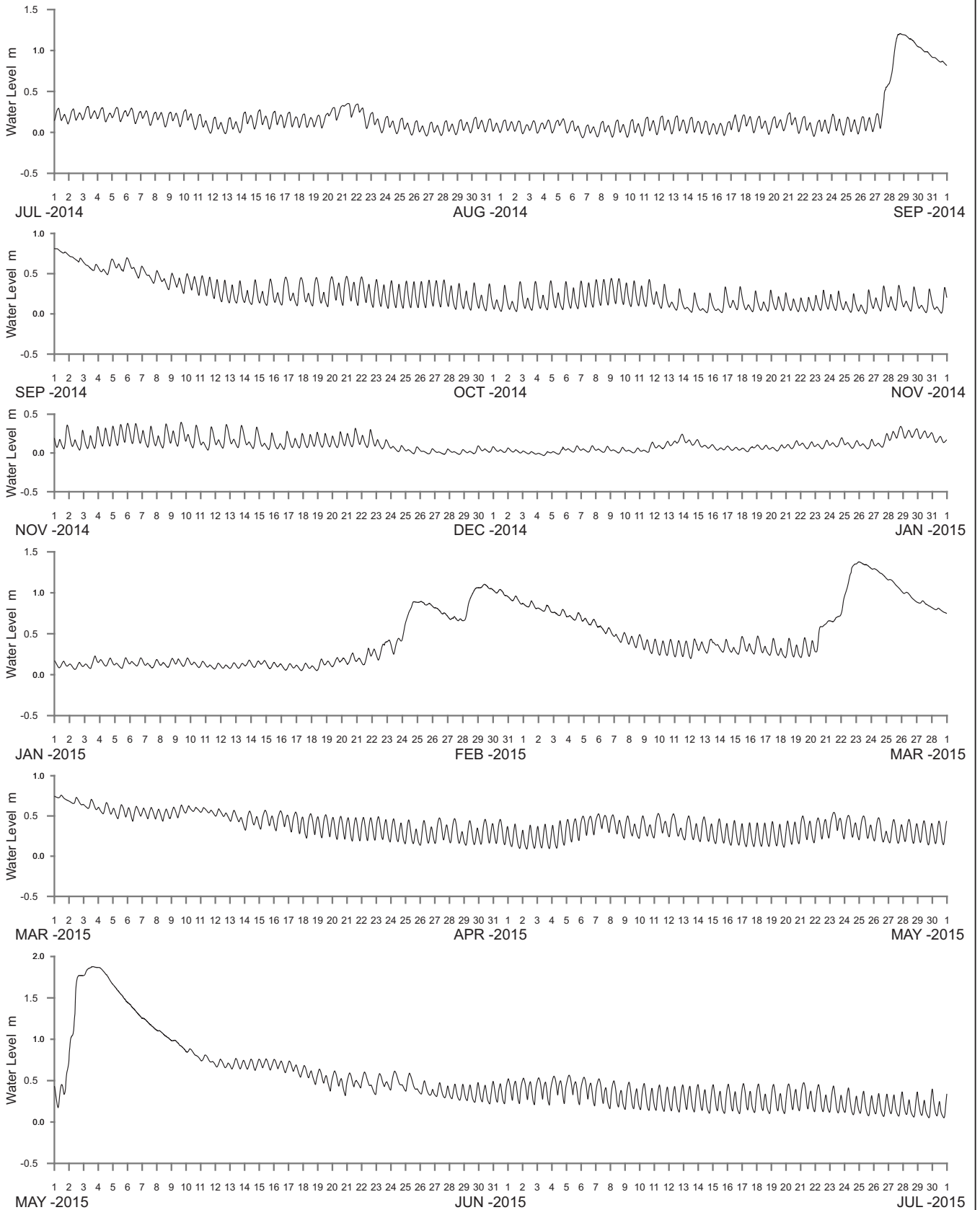
**Public Works**  
Manly Hydraulics Laboratory

CLARENCE RIVER AT THE AVENUE UPSTREAM  
2014–2015

MHL  
Report 2383

Figure  
44

DRAWING 2383-44



WATER LEVEL REFERENCED TO AUSTRALIAN HEIGHT DATUM

----- DATA LOSS



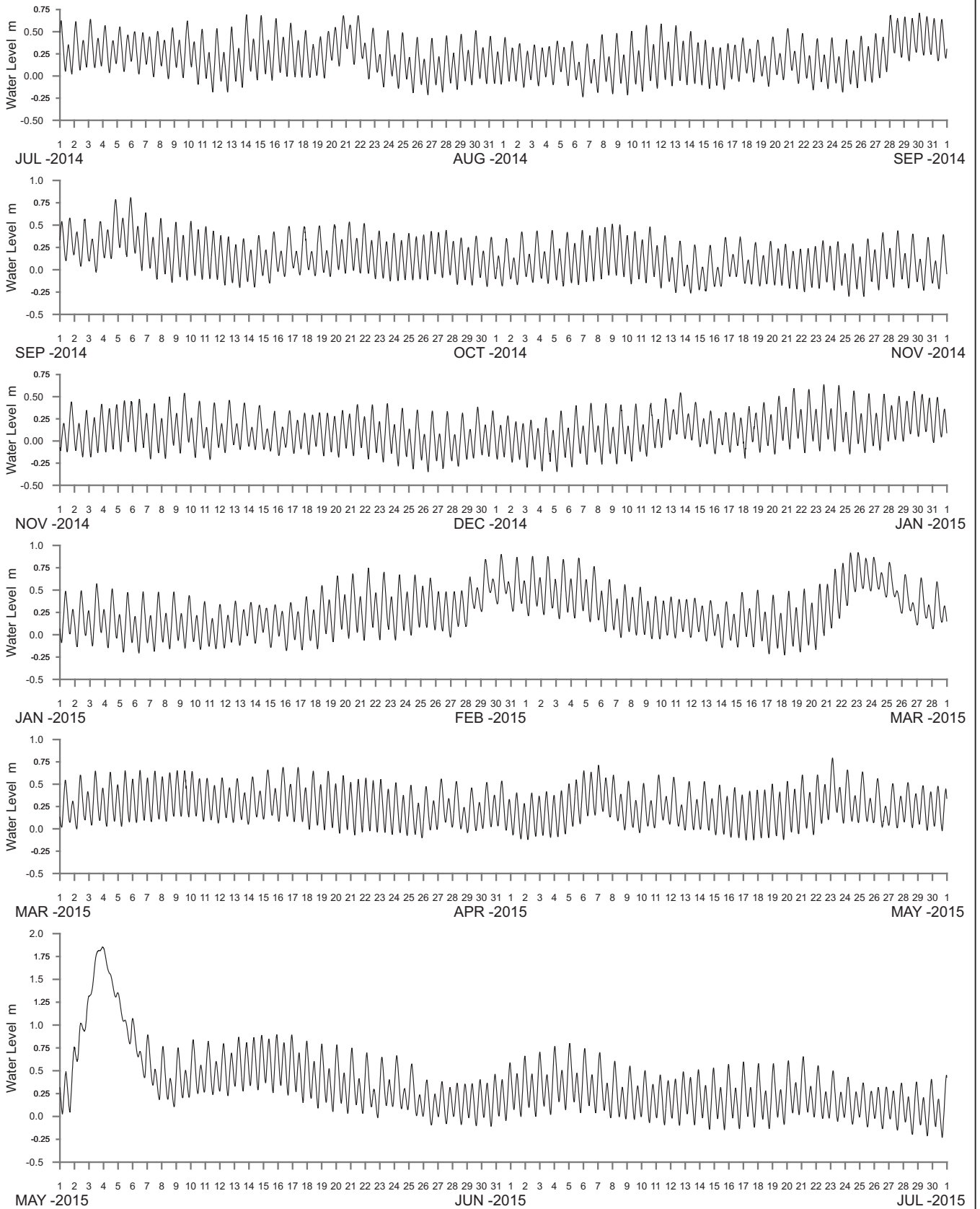
**Public Works**  
Manly Hydraulics Laboratory

**CLARENCE RIVER AT THE AVENUE DOWNSTREAM**  
2014-2015

MHL  
Report 2383

Figure  
45

DRAWING 2383-45



WATER LEVEL REFERENCED TO AUSTRALIAN HEIGHT DATUM

----- DATA LOSS



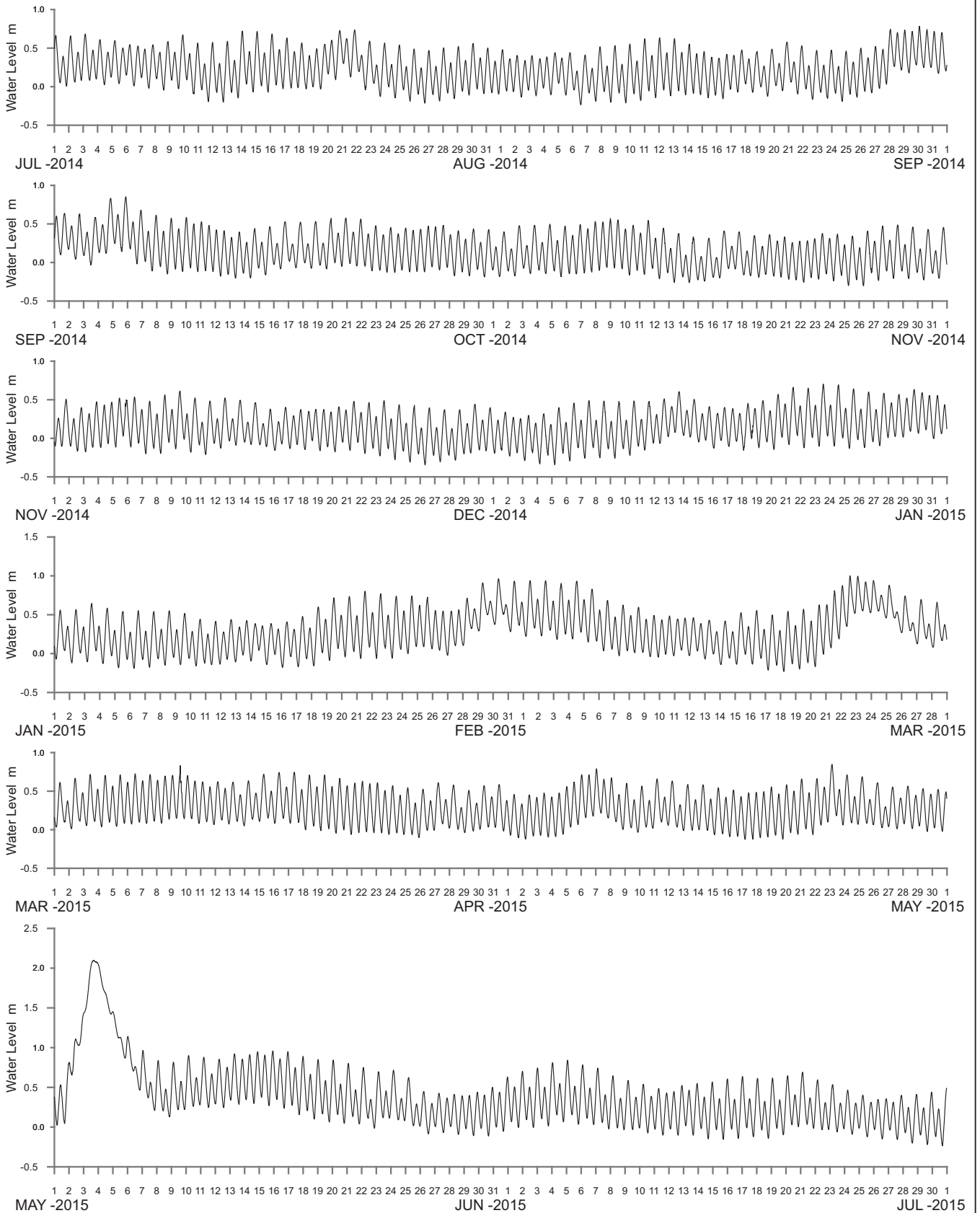
**Public Works**  
Manly Hydraulics Laboratory

CLARENCE RIVER AT BRUSHGROVE  
2014-2015

MHL  
Report 2383

Figure  
46

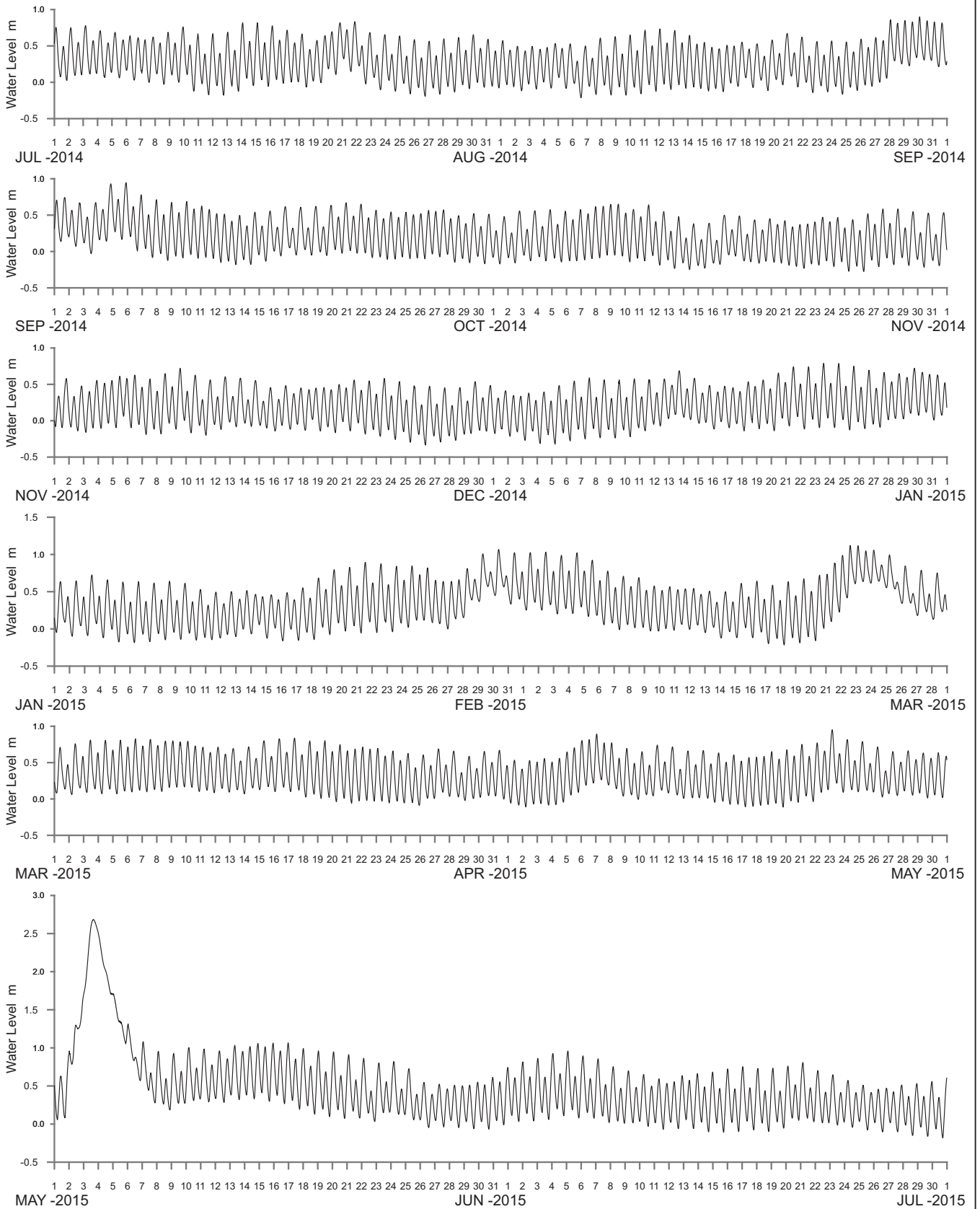
DRAWING 2383-46



WATER LEVEL REFERENCED TO AUSTRALIAN HEIGHT DATUM

----- DATA LOSS





WATER LEVEL REFERENCED TO AUSTRALIAN HEIGHT DATUM

----- DATA LOSS



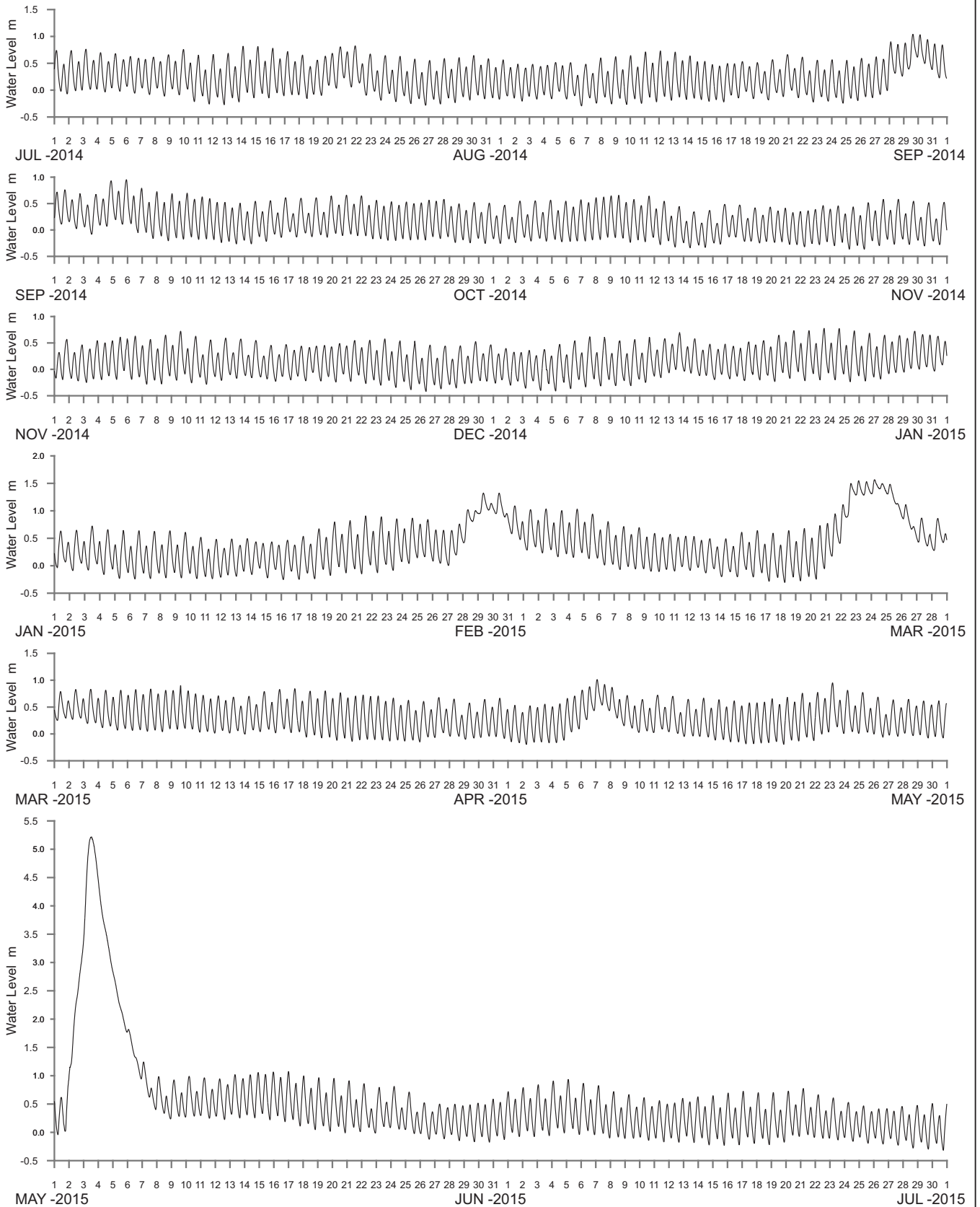
**Public Works**  
Manly Hydraulics Laboratory

CLARENCE RIVER AT GRAFTON  
2014–2015

MHL  
Report 2383

Figure  
48

DRAWING 2383-48



WATER LEVEL REFERENCED TO AUSTRALIAN HEIGHT DATUM

----- DATA LOSS



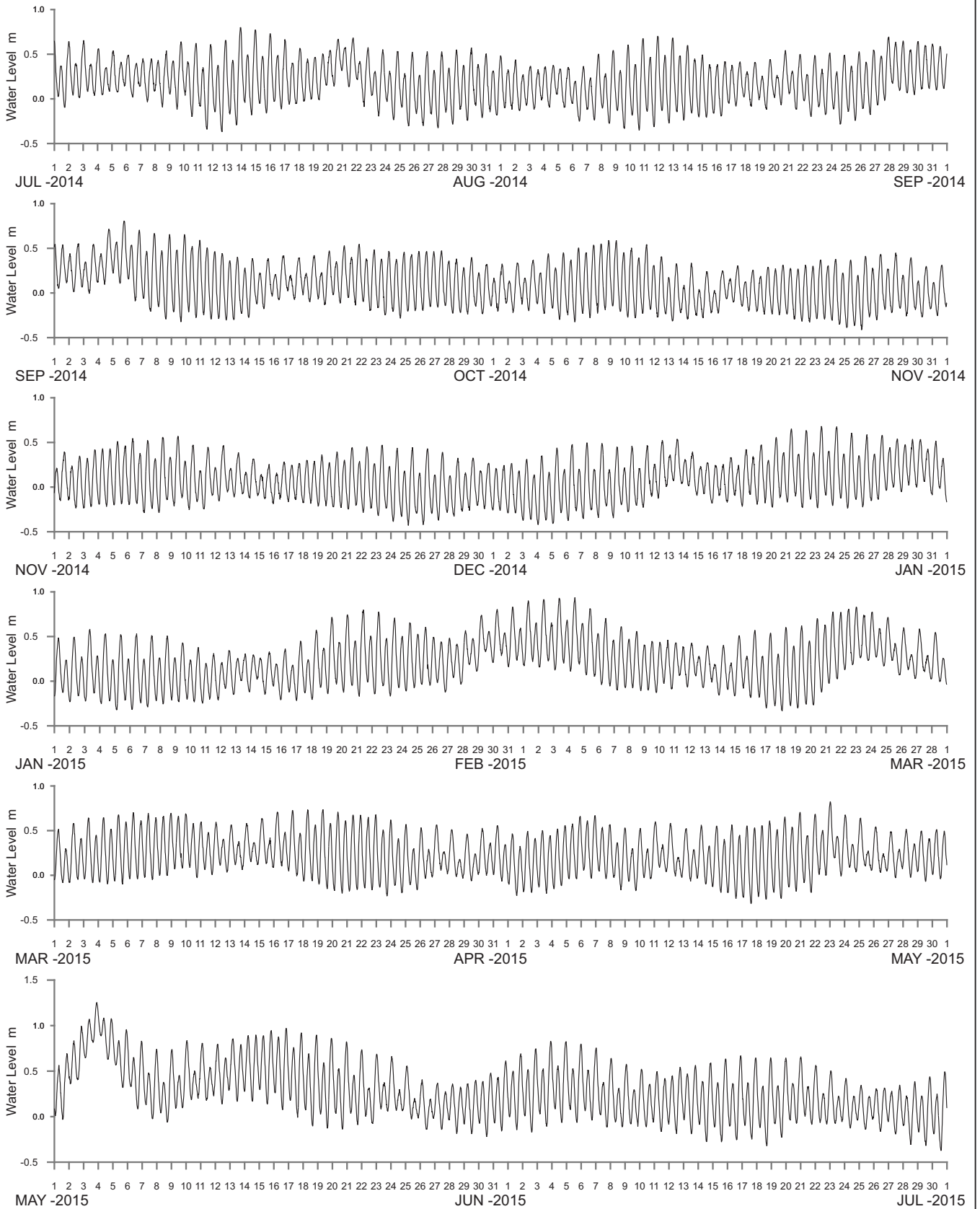
**Public Works**  
Manly Hydraulics Laboratory

CLARENCE RIVER AT ROGANS BRIDGE  
2014-2015

MHL  
Report 2383

Figure  
49

DRAWING 2383-49



WATER LEVEL REFERENCED TO AUSTRALIAN HEIGHT DATUM

----- DATA LOSS



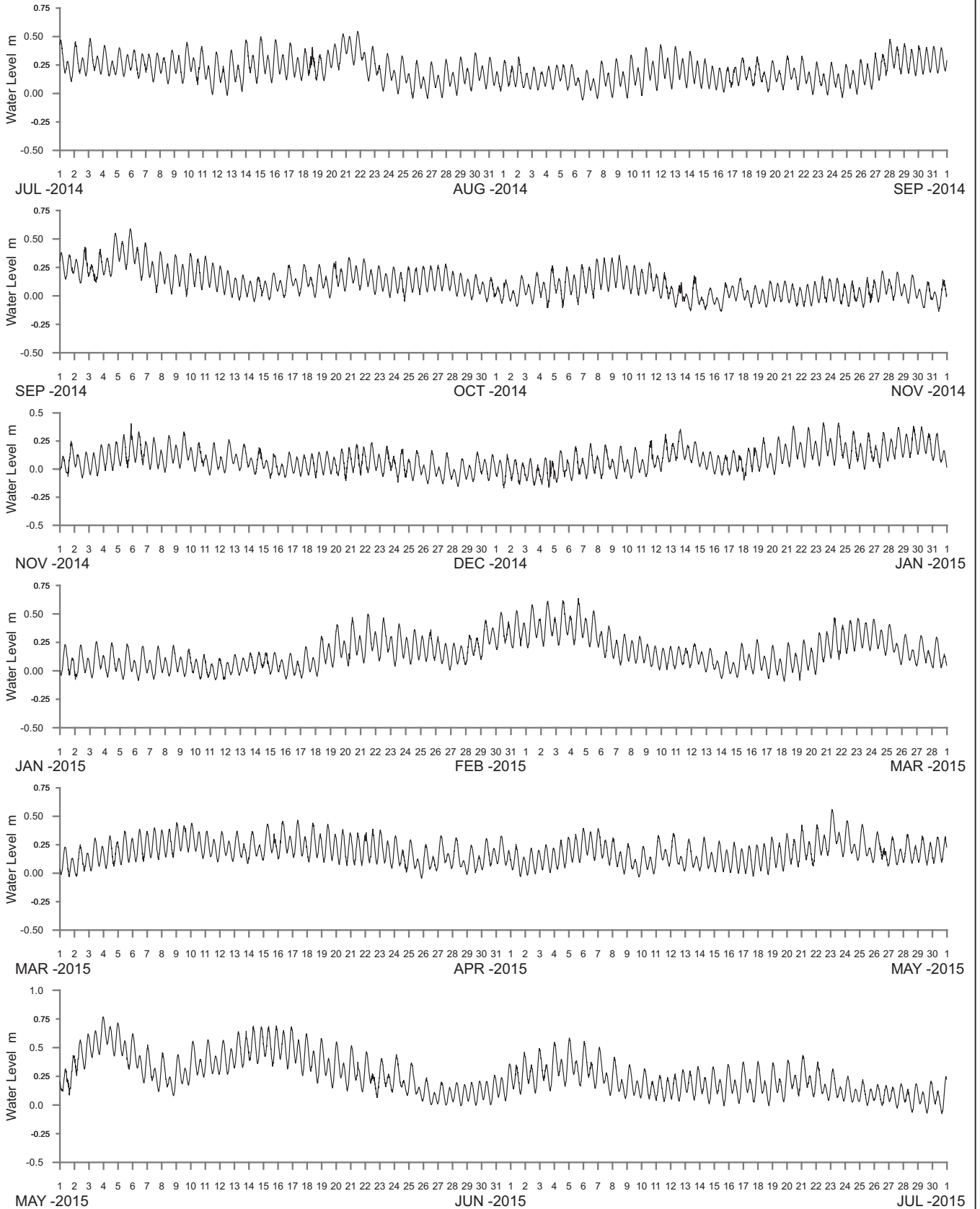
**Public Works**  
Manly Hydraulics Laboratory

**PALMERS CHANNEL AT PALMERS ISLAND BRIDGE**  
2014–2015

MHL  
Report 2383

Figure  
50

DRAWING 2383-50



WATER LEVEL REFERENCED TO AUSTRALIAN HEIGHT DATUM

----- DATA LOSS



**Public Works**  
Manly Hydraulics Laboratory

**LAKE WOLOWEYAH AT LAKE WOLOWEYAH**  
2014–2015

MHL  
Report 2383

Figure  
**51**

DRAWING 2383-51