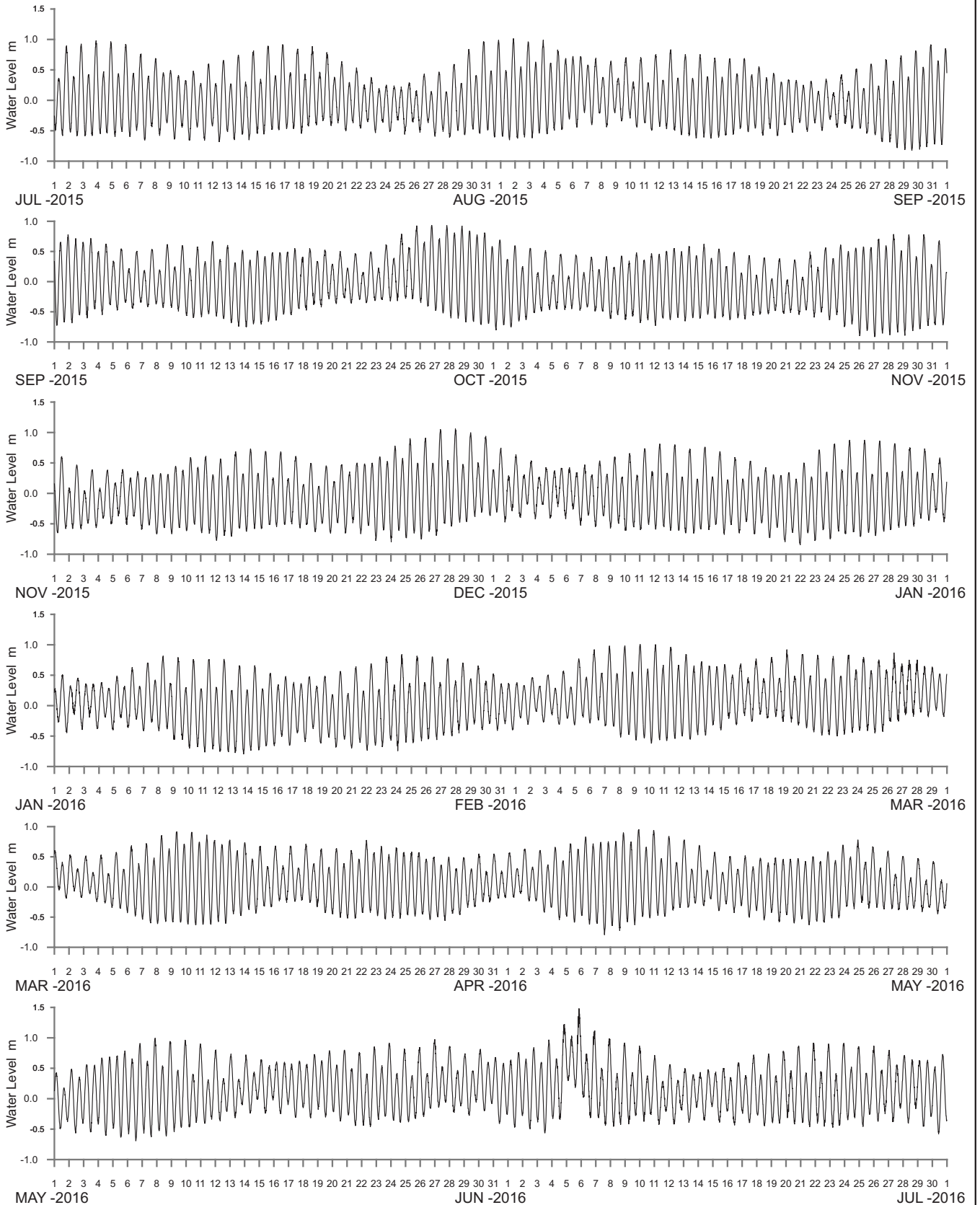


River/estuary system	Station name	Figure
Station Locality Map	Woolgoolga Region	52
Wooli River	Wooli Entrance	53
Wooli River	Wooli Caravan Park	54
Corindi Creek	Red Rock	55
Woolgoolga Lake	Woolgoolga Lake	56
Woolgoolga Creek	Woolgoolga	57
Moonee Creek	Moonee Creek	58
Station Locality Map	Coffs Harbour Region	59
Coffs Creek	Coffs Creek Highway Bridge	60
Newports Creek	Newports Creek	61
Boambee Creek	Boambee	62
Boambee Creek	Boambee Entrance	63
Station Locality Map	Bellingher River Region	64
Bonville Creek	Bonville	65
Bellingher River	Repton	66
Bellingher River	Bellingher Bridge	67
Kalang River	Urunga	68
Kalang River	Upstream Newry Island	69
Kalang River	Koorowwi	70
Station Locality Map	Nambucca River Region	71
Deep Creek	Deep Creek	72
Nambucca River	Stuarts Island Downstream	73
Nambucca River	Macksville	74
Taylor's Arm	Utungun	75
Nambucca River	Bowraville Downstream	76
Warrell Creek	Warrell Creek	77
Station Locality Map	Macleay River Region	78
Borirgala Creek	Borirgala Creek	79
Macleay River	South West Rocks	80
Korogoro Creek	Hat Head	81
Saltwater Lagoon	Saltwater Lagoon	82
Macleay River	Smithtown	83
Macleay River	Kempsey	84
Macleay River	Aldavilla Downstream	85
Killick Creek	Crescent Head	86
Station Locality Map	Hastings River Region	87
Maria River	Green Valley	88
Wilson River	Telegraph Point	89
Hastings River	Settlement Point	90
Hastings River	Dennis Bridge Downstream	91
Hastings River	Wauchope Railway Bridge	92
Station Locality Map	Camden Haven Region	93
Lake Cathie	Lake Cathie	94
Camden Haven River	North Haven	95
Stingray Creek	West Haven	96
Camden Haven River	Laurieton	97
Camden Haven River	Logans Crossing	98
Queens Lake	Lakewood	99
Watson Taylors Lake	Watson Taylors Lake	100





WATER LEVEL REFERENCED TO AUSTRALIAN HEIGHT DATUM

----- DATA LOSS



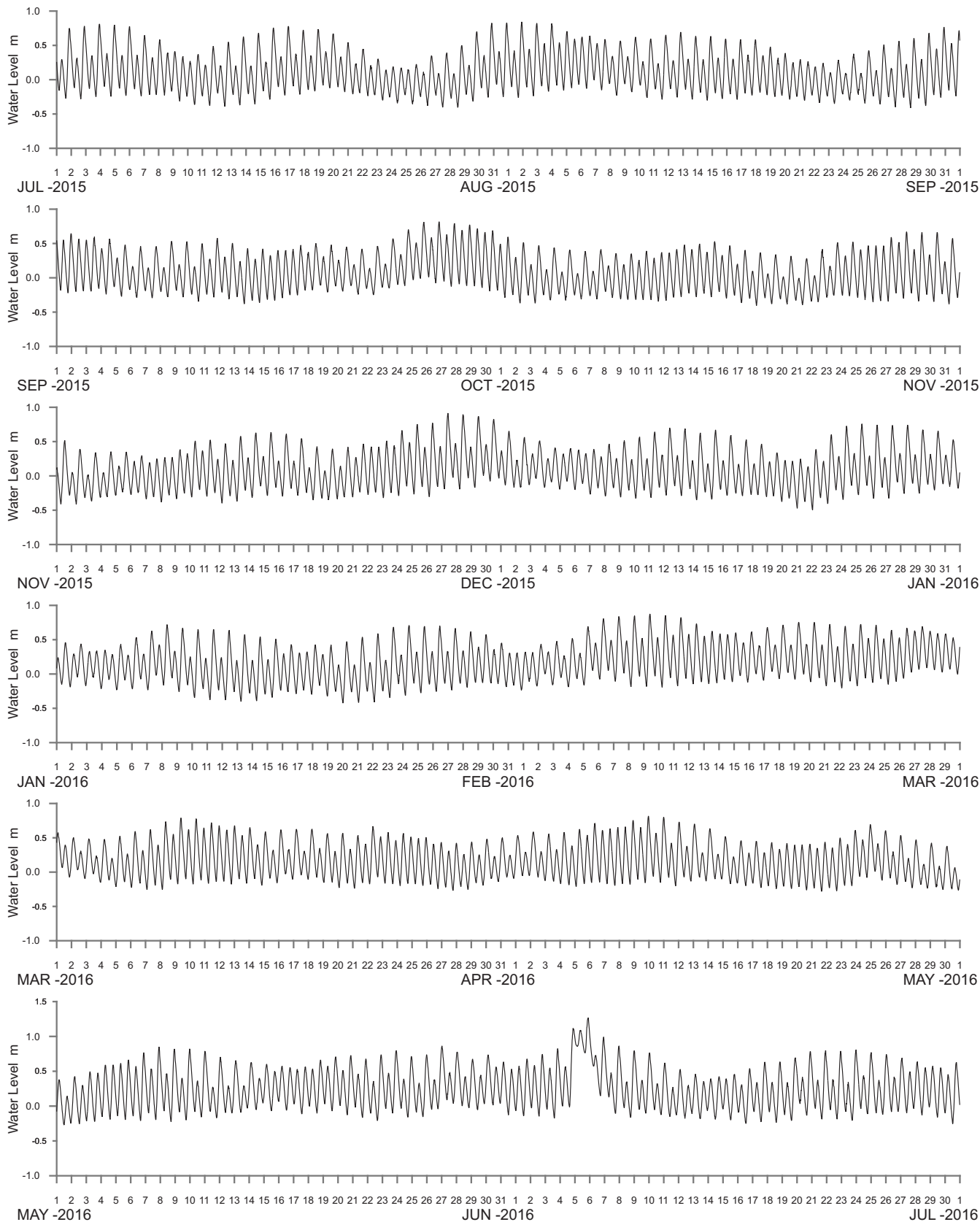
Public Works
Manly Hydraulics Laboratory

WOOLI RIVER AT WOOLI ENTRANCE
2015–2016

MHL
Report 2474

Figure
53

DRAWING 2474-53.cdr



WATER LEVEL REFERENCED TO AUSTRALIAN HEIGHT DATUM

----- DATA LOSS



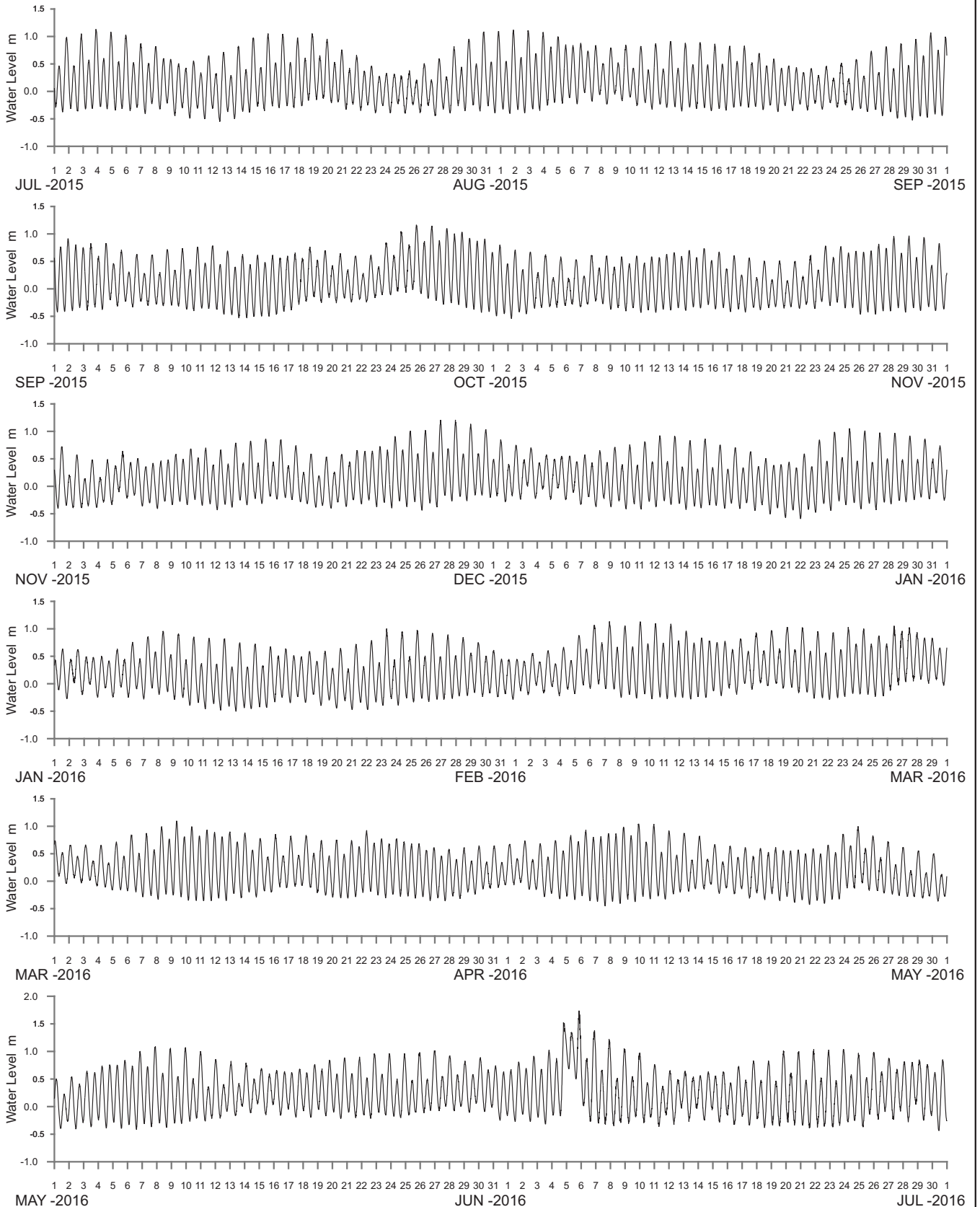
Public Works
Manly Hydraulics Laboratory

WOOLI RIVER AT WOOLI CARAVAN PARK
2015–2016

MHL
Report 2474

Figure
54

DRAWING 2474-S4.cdr



WATER LEVEL REFERENCED TO AUSTRALIAN HEIGHT DATUM

----- DATA LOSS



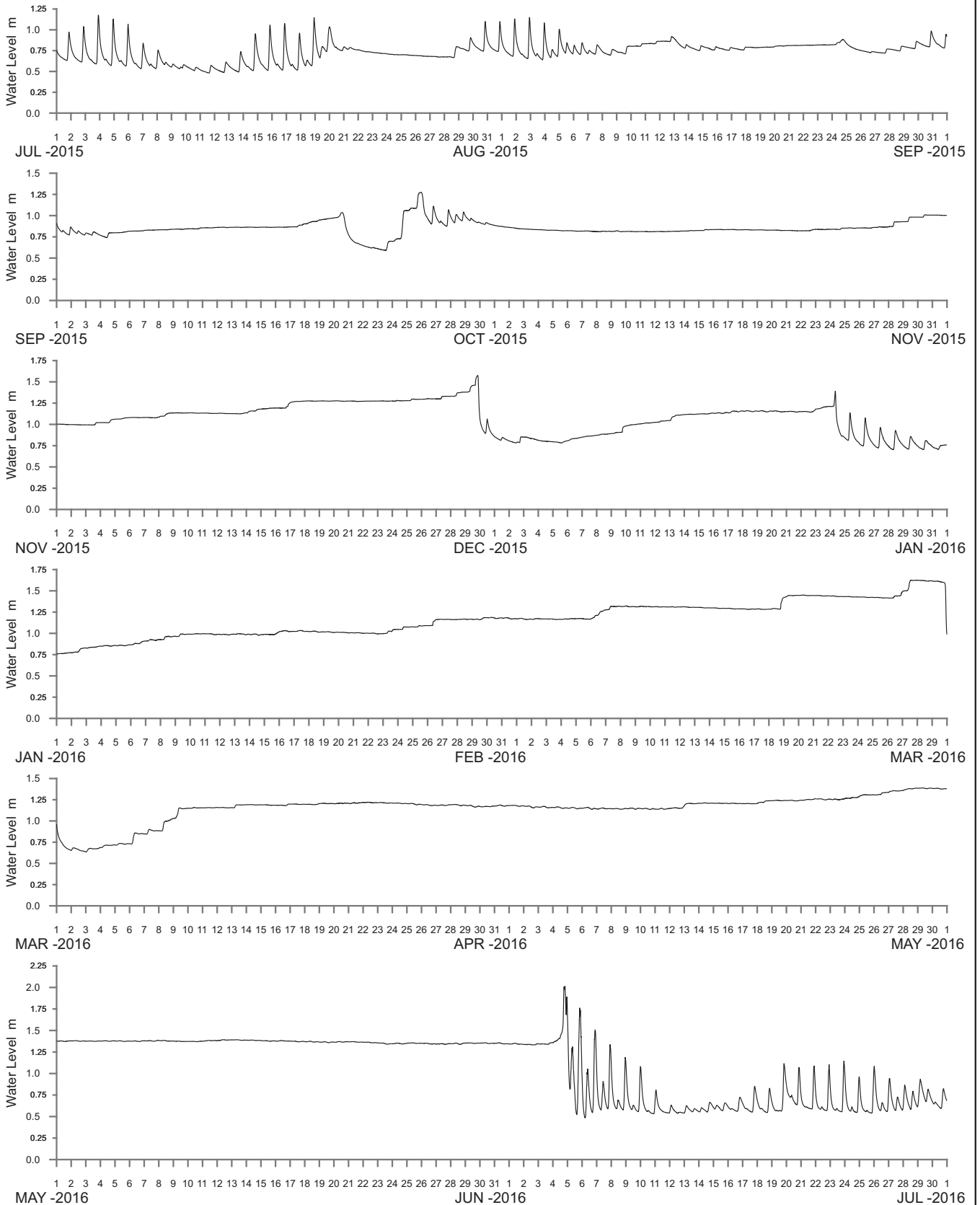
Public Works
Manly Hydraulics Laboratory

CORINDI CREEK AT RED ROCK
2015–2016

MHL
Report 2474

Figure
55

DRAWING 2474-55.cdr



WATER LEVEL REFERENCED TO AUSTRALIAN HEIGHT DATUM

----- DATA LOSS



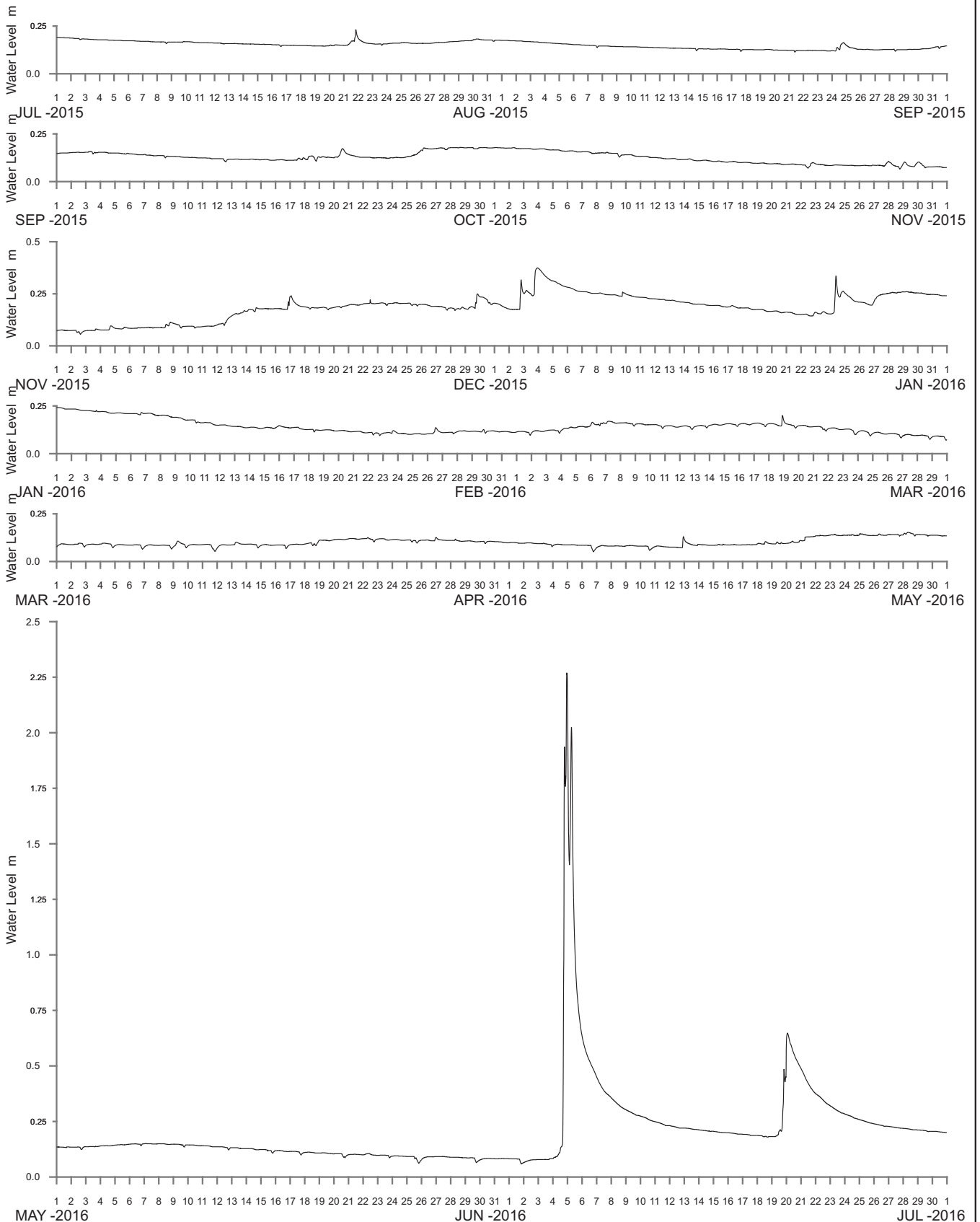
Public Works
Manly Hydraulics Laboratory

WOOLGOOLGA LAKE AT WOOLGOOLGA LAKE
2015–2016

MHL
Report 2474

Figure
56

DRAWING 2474-56.cdr



WATER LEVEL REFERENCED TO CTF OF CONTROL STRUCTURE

----- DATA LOSS



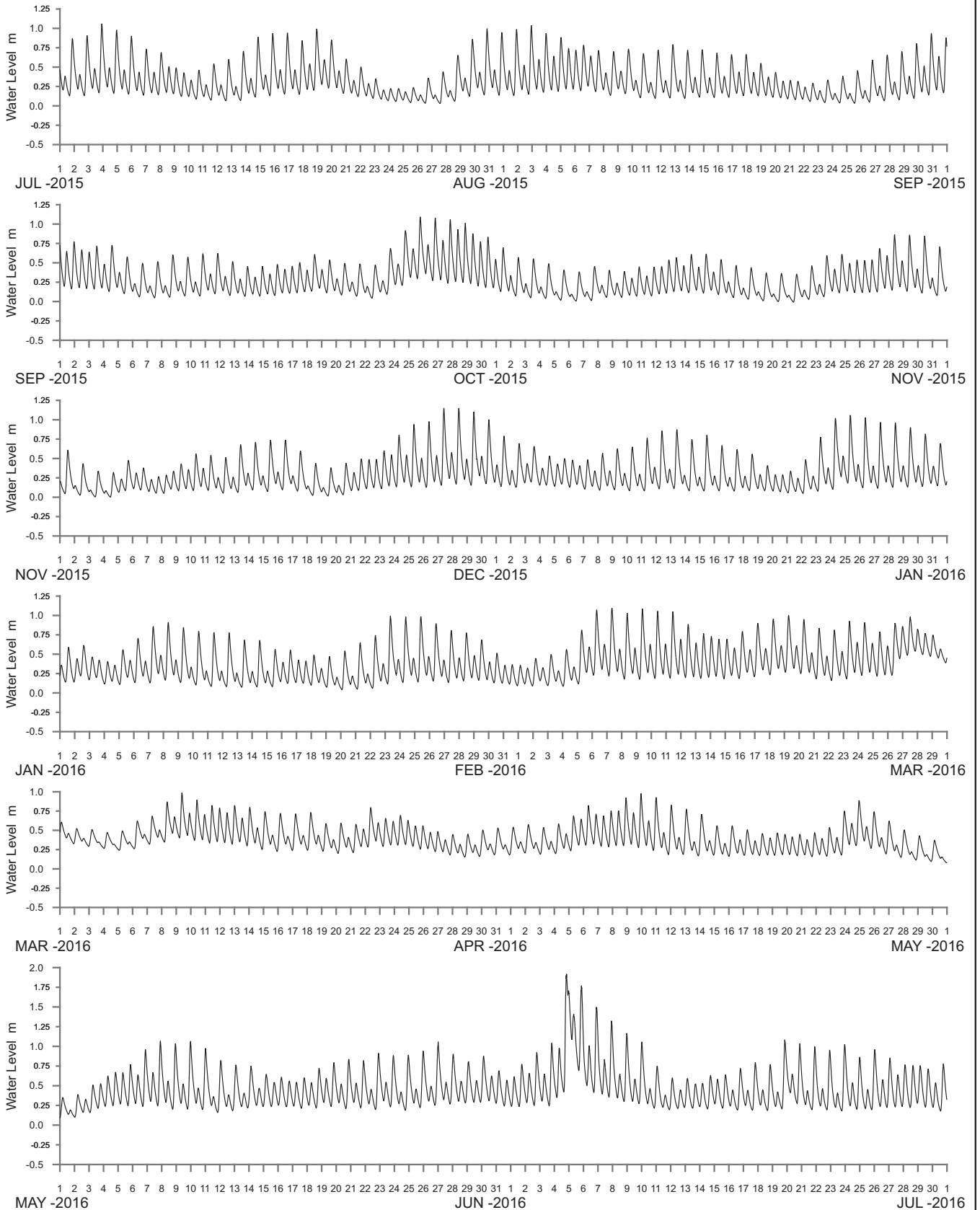
Public Works
Manly Hydraulics Laboratory

WOOLGOOLGA CREEK AT WOOLGOOLGA
2015–2016

MHL
Report 2474

Figure
57

DRAWING 2474-57.cdr



WATER LEVEL REFERENCED TO AUSTRALIAN HEIGHT DATUM

----- DATA LOSS



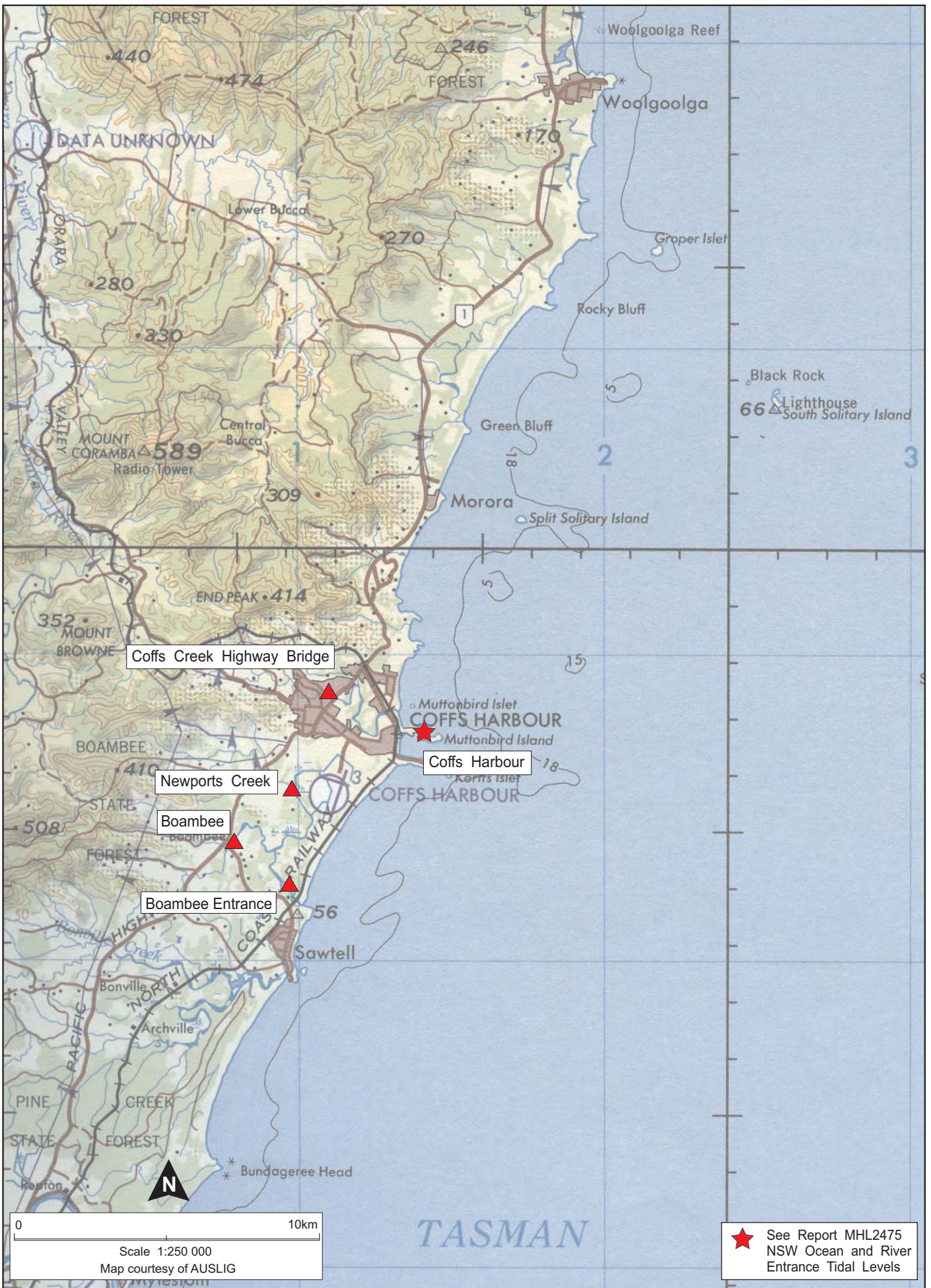
Public Works
Manly Hydraulics Laboratory

MOONEE CREEK AT MOONEE CREEK
2015–2016

MHL
Report 2474

Figure
58

DRAWING 2474-S8.cdr



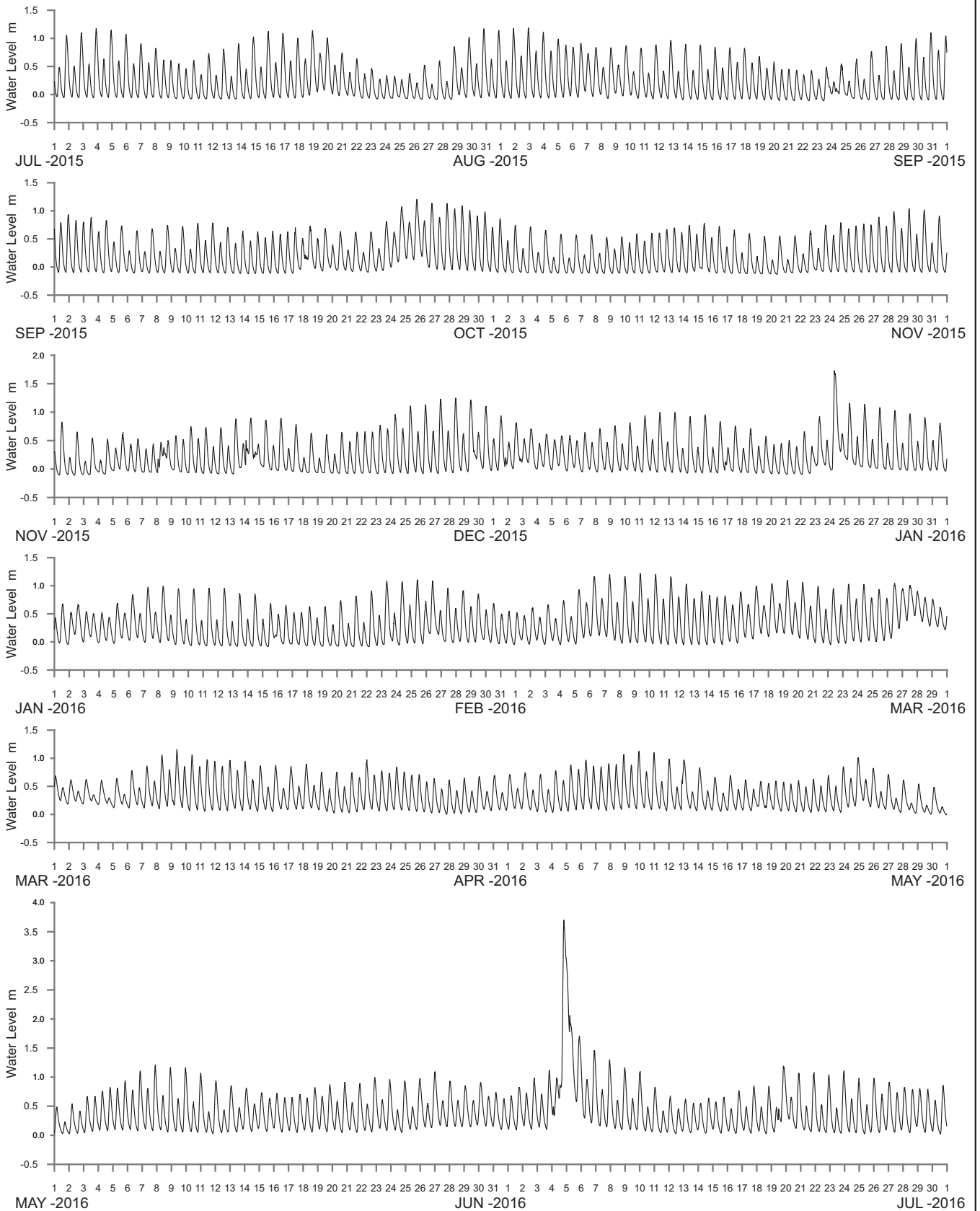
Public Works
Manly Hydraulics Laboratory

**STATION LOCATIONS
COFFS HARBOUR REGION**

MHL
Report 2474

Figure
59

DRAWING 2474-59.cdr



WATER LEVEL REFERENCED TO AUSTRALIAN HEIGHT DATUM

----- DATA LOSS



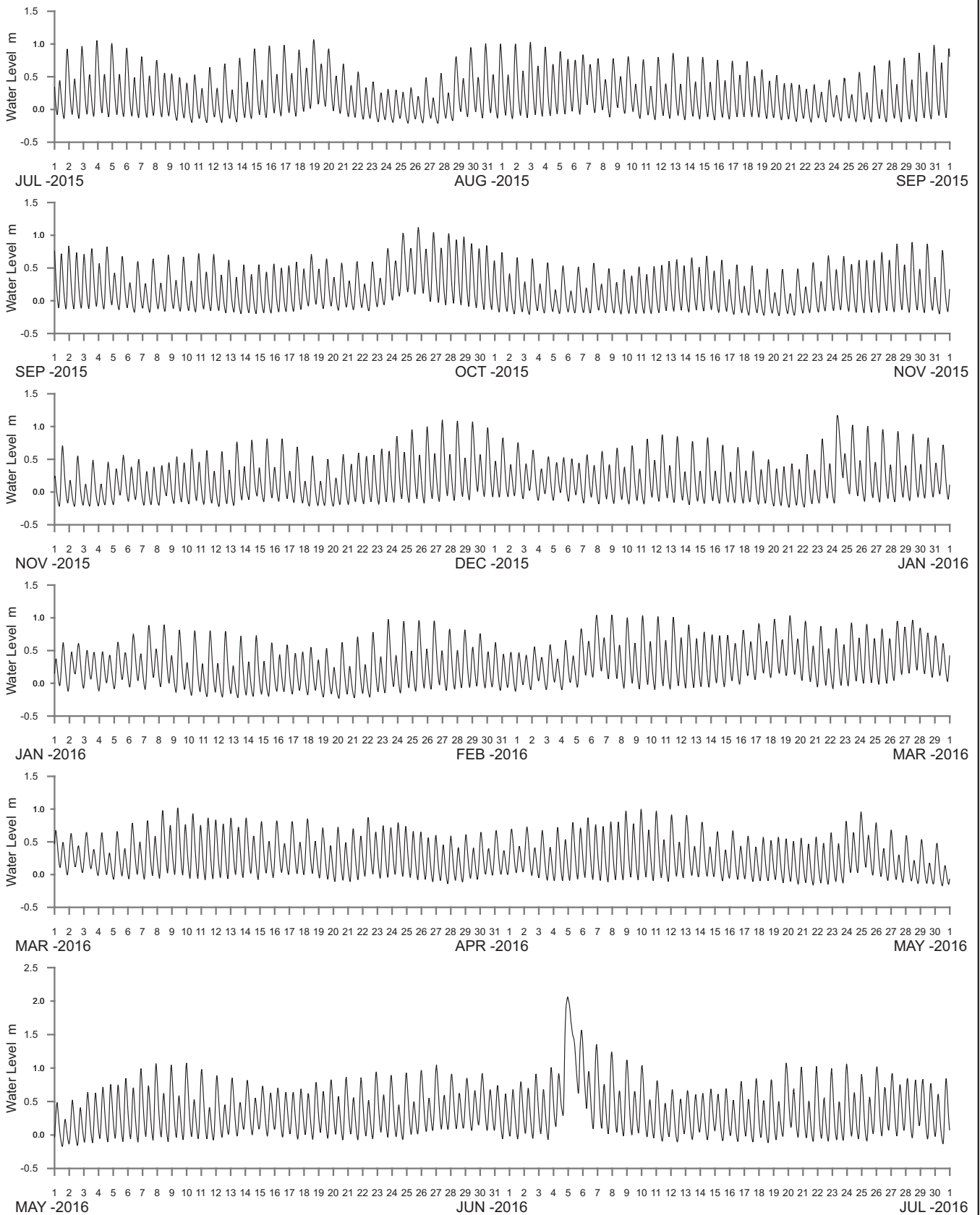
Public Works
Manly Hydraulics Laboratory

COFFS CREEK AT COFFS CREEK HIGHWAY BRIDGE
2015–2016

MHL
Report 2474

Figure
60

DRAWING 2474-60.cdr



WATER LEVEL REFERENCED TO AUSTRALIAN HEIGHT DATUM

----- DATA LOSS



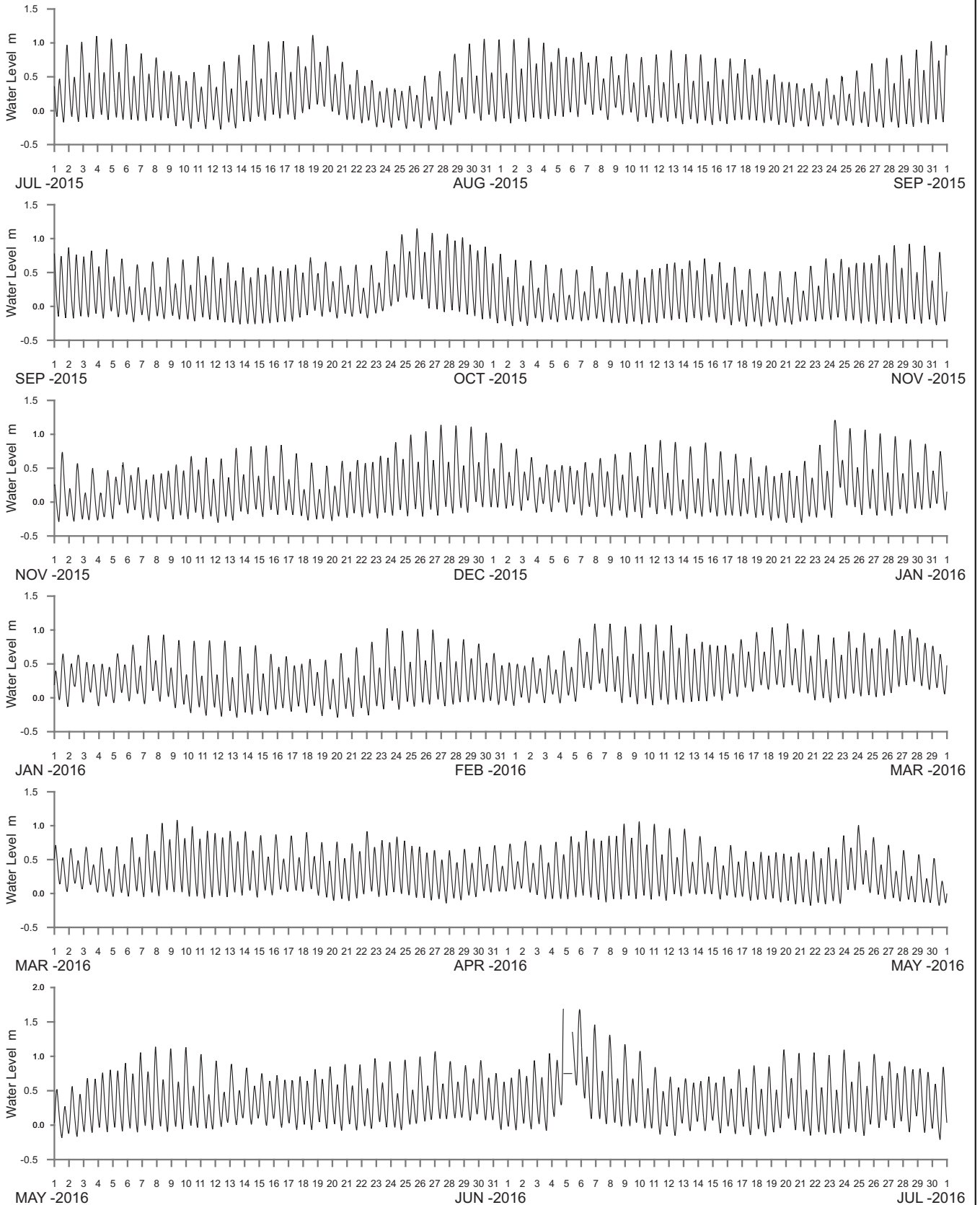
Public Works
Manly Hydraulics Laboratory

NEWPORTS CREEK AT NEWPORTS CREEK
2015–2016

MHL
Report 2474

Figure
61

DRAWING 2474-61.cdr



WATER LEVEL REFERENCED TO AUSTRALIAN HEIGHT DATUM

----- DATA LOSS



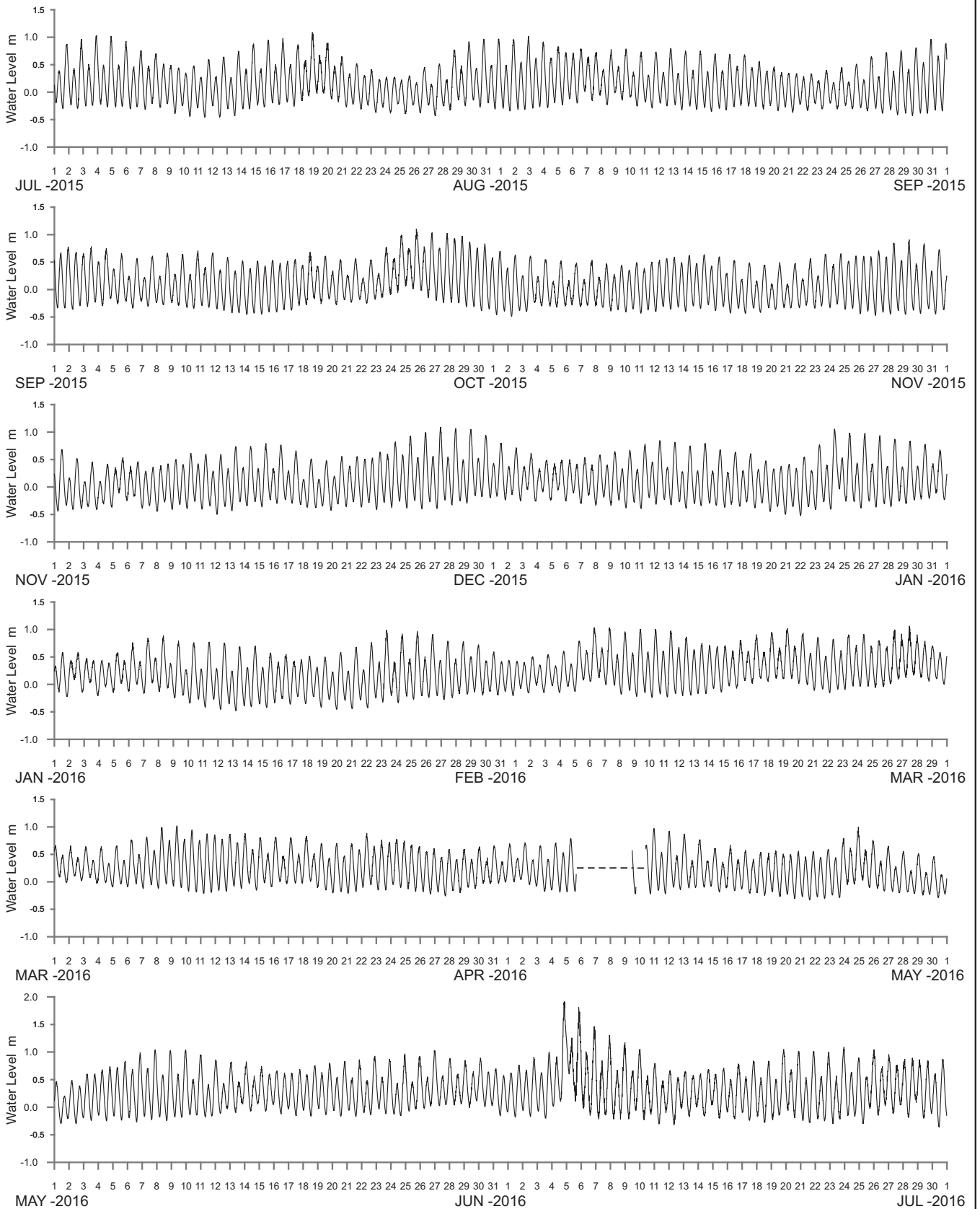
Public Works
Manly Hydraulics Laboratory

BOAMBEE CREEK AT BOAMBEE
2015–2016

MHL
Report 2474

Figure
62

DRAWING 2474-62.cdr



WATER LEVEL REFERENCED TO AUSTRALIAN HEIGHT DATUM

----- DATA LOSS



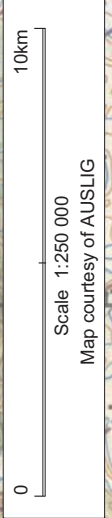
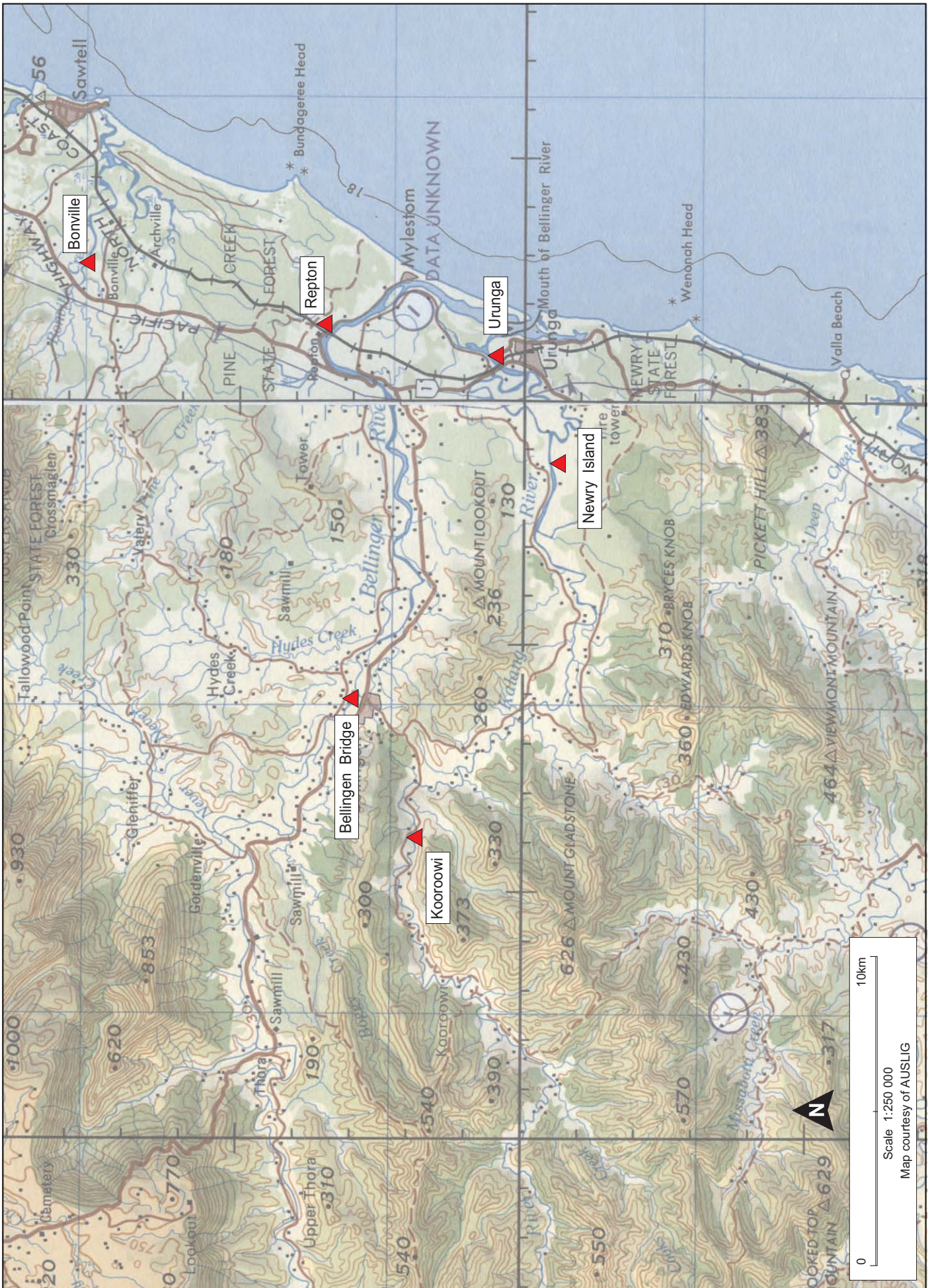
Public Works
Manly Hydraulics Laboratory

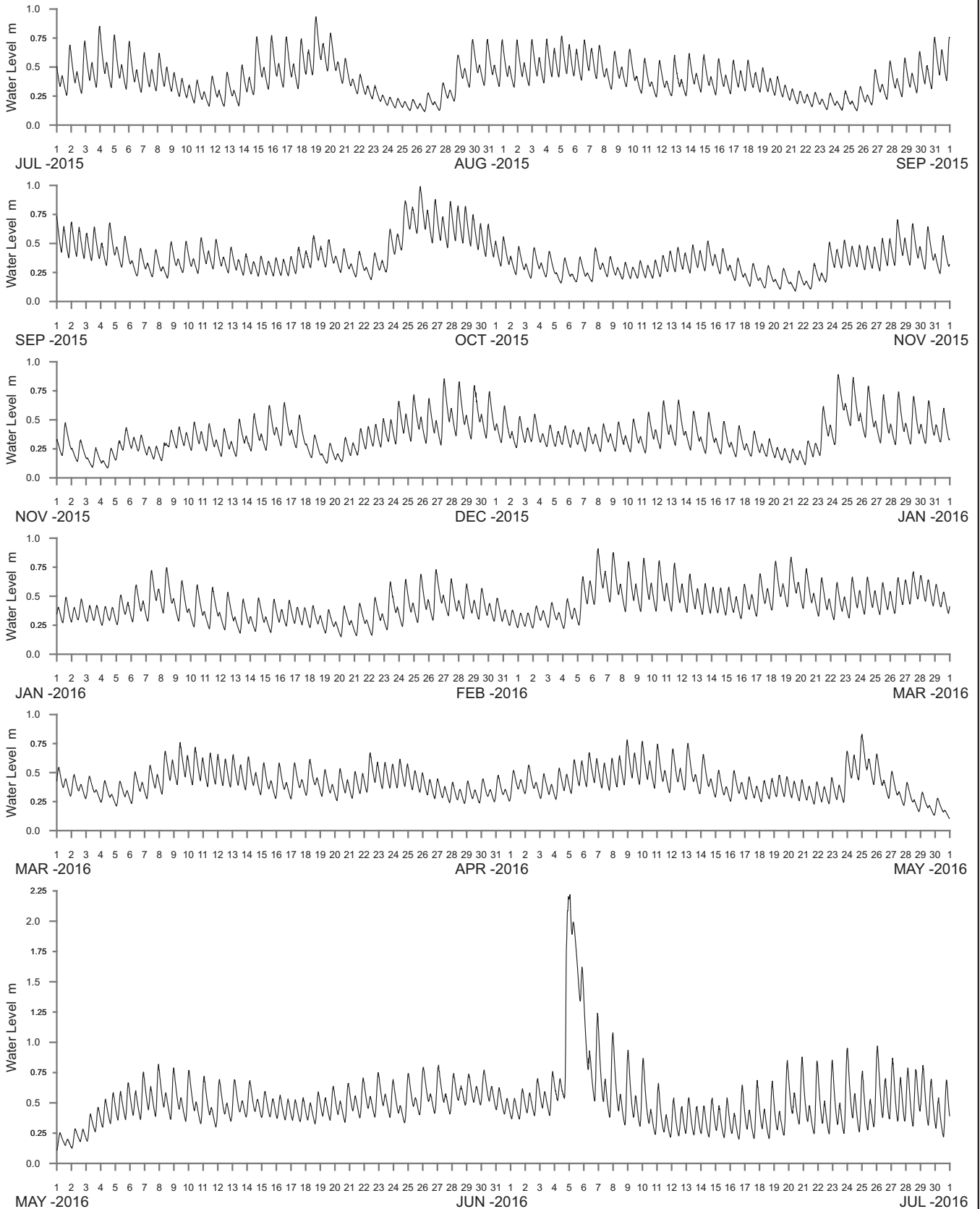
BOAMBEE CREEK AT BOAMBEE ENTRANCE
2015–2016

MHL
Report 2474

Figure
63

DRAWING 2474-63.cdr





WATER LEVEL REFERENCED TO AUSTRALIAN HEIGHT DATUM

----- DATA LOSS



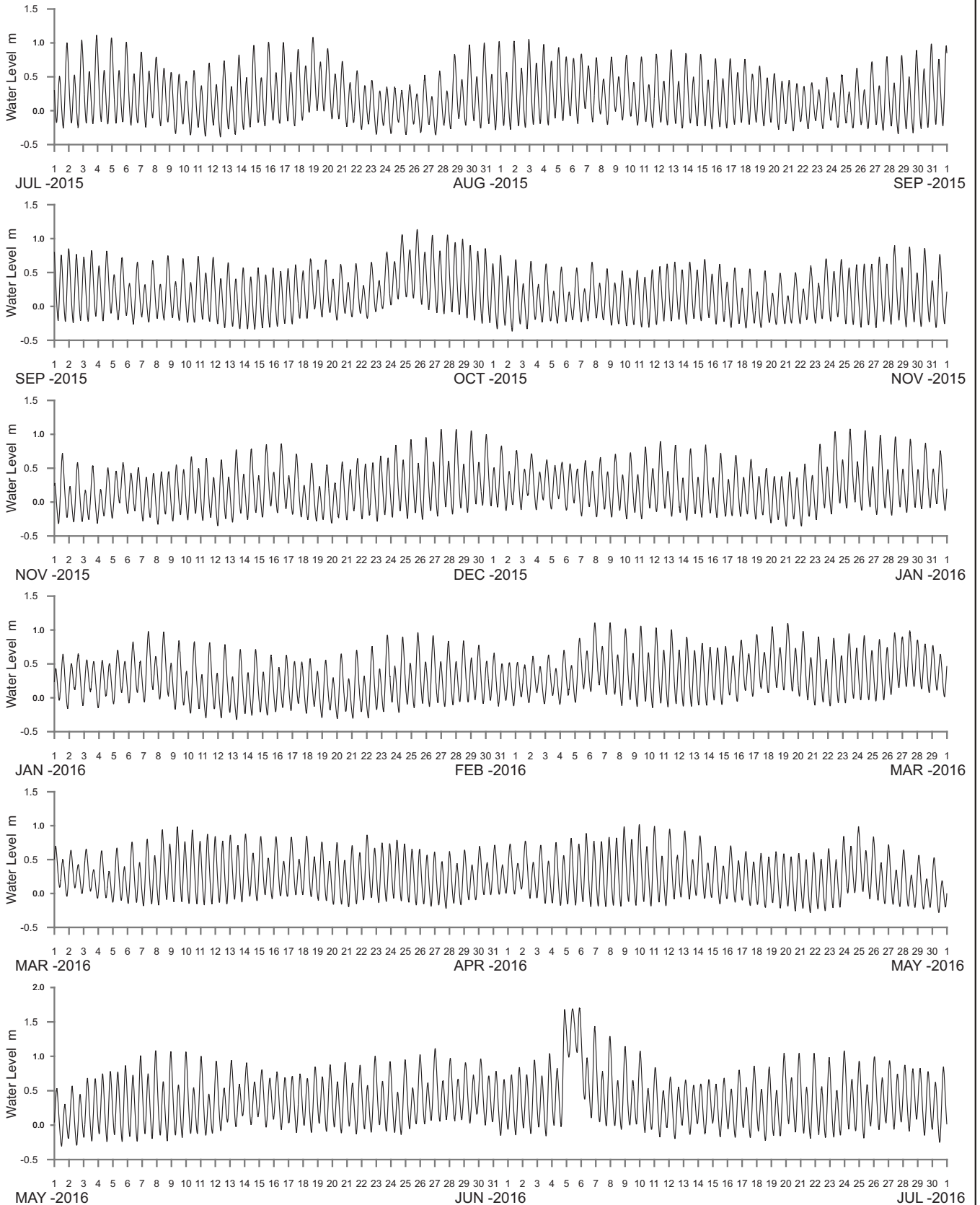
Public Works
Manly Hydraulics Laboratory

BONVILLE CREEK AT BONVILLE
2015–2016

MHL
Report 2474

Figure
65

DRAWING 2474-65.cdr



WATER LEVEL REFERENCED TO AUSTRALIAN HEIGHT DATUM

----- DATA LOSS



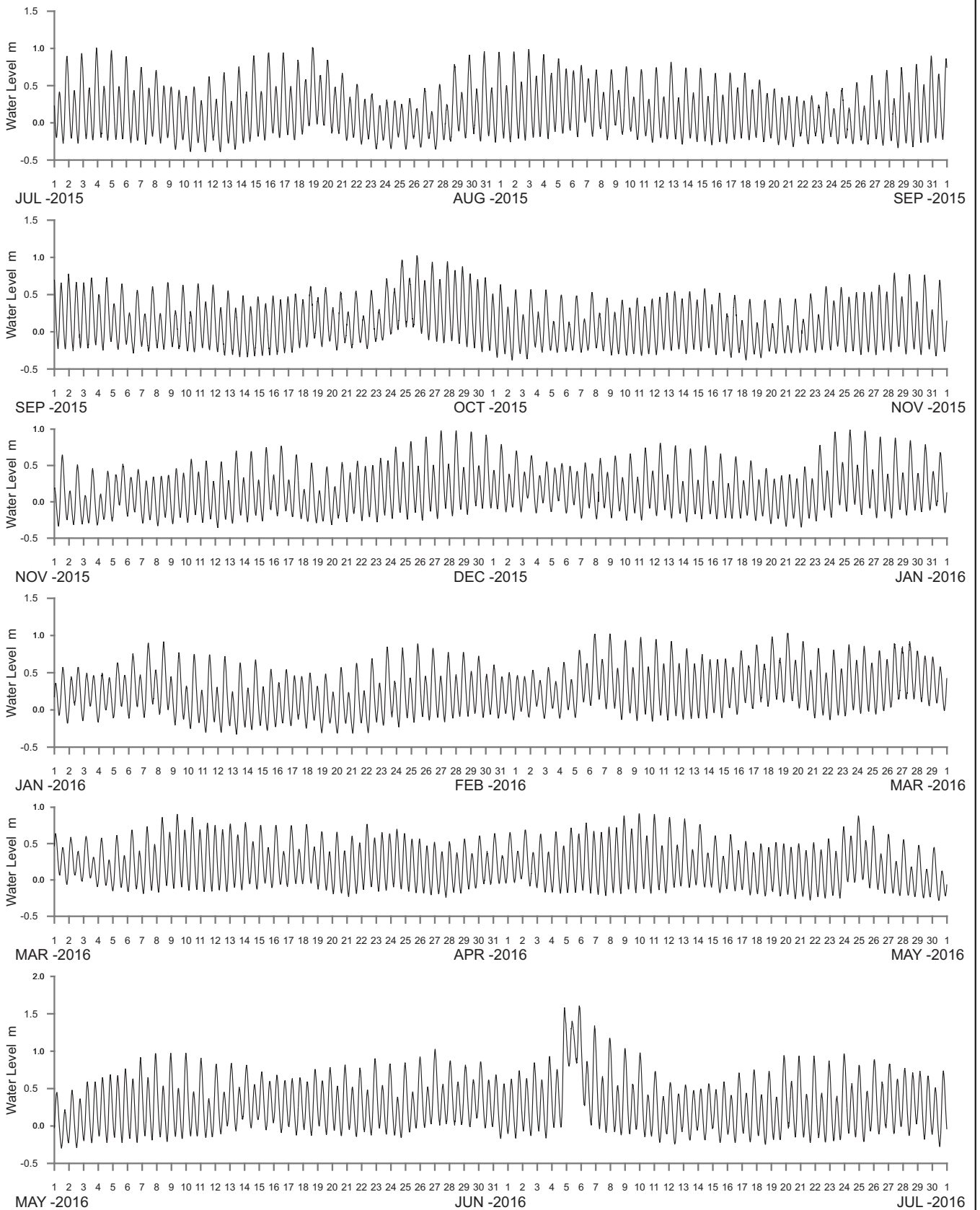
Public Works
Manly Hydraulics Laboratory

BELLINGER RIVER AT REPTON
2015–2016

MHL
Report 2474

Figure
66

DRAWING 2474-66.cdr



WATER LEVEL REFERENCED TO AUSTRALIAN HEIGHT DATUM

----- DATA LOSS



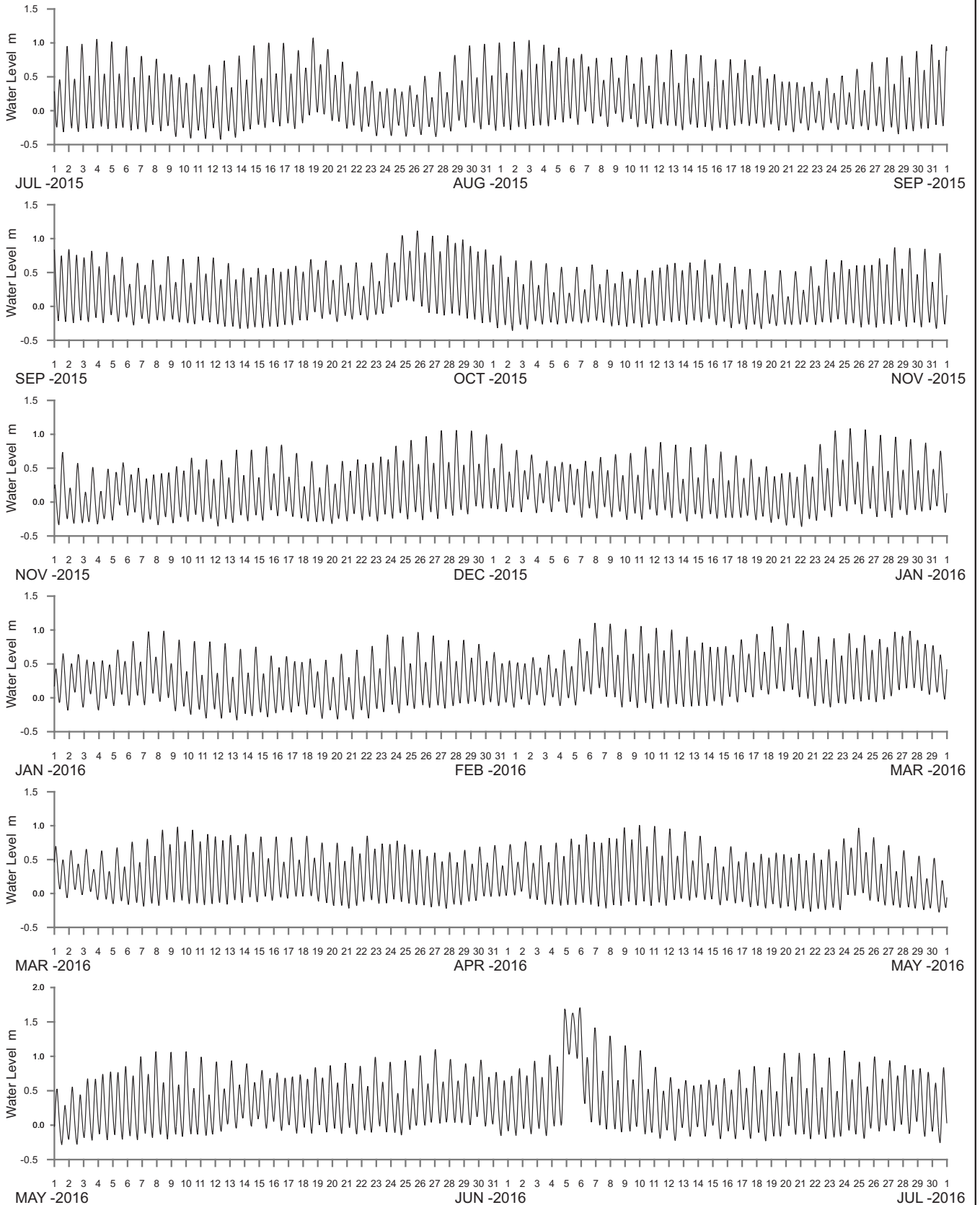
Public Works
Manly Hydraulics Laboratory

KALANG RIVER AT URUNGA
2015–2016

MHL
Report 2474

Figure
68

DRAWING 2474-68.cdr



WATER LEVEL REFERENCED TO AUSTRALIAN HEIGHT DATUM

----- DATA LOSS



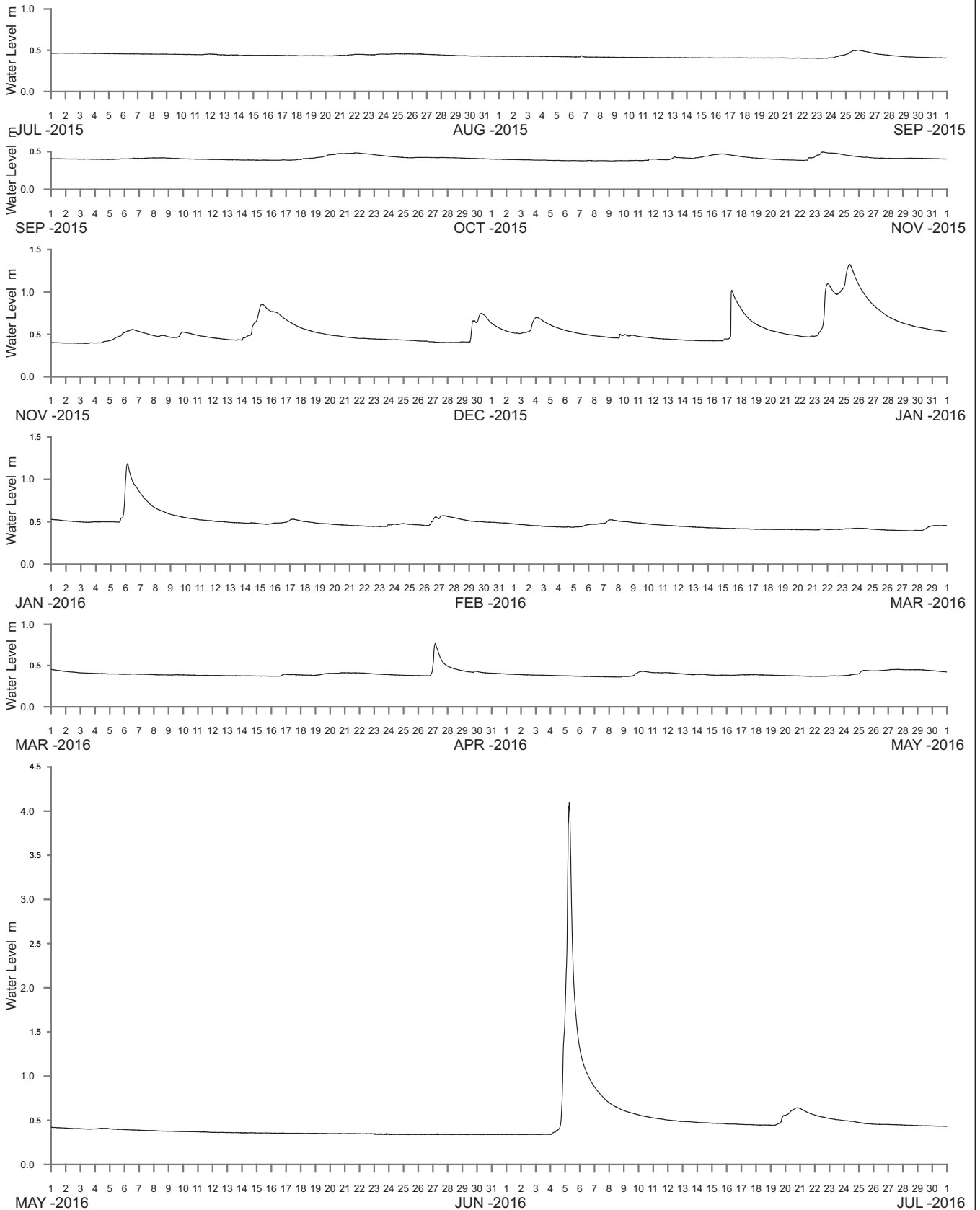
Public Works
Manly Hydraulics Laboratory

KALANG RIVER AT UPSTREAM NEWRY ISLAND
2015–2016

MHL
Report 2474

Figure
69

DRAWING 2474-69.cdr



WATER LEVEL REFERENCED TO ASSUMED DATUM

----- DATA LOSS



Public Works
Manly Hydraulics Laboratory

KALANG RIVER AT KOOROOWI
2015-2016

MHL
Report 2474

Figure
70

DRAWING 2474-70.cdr

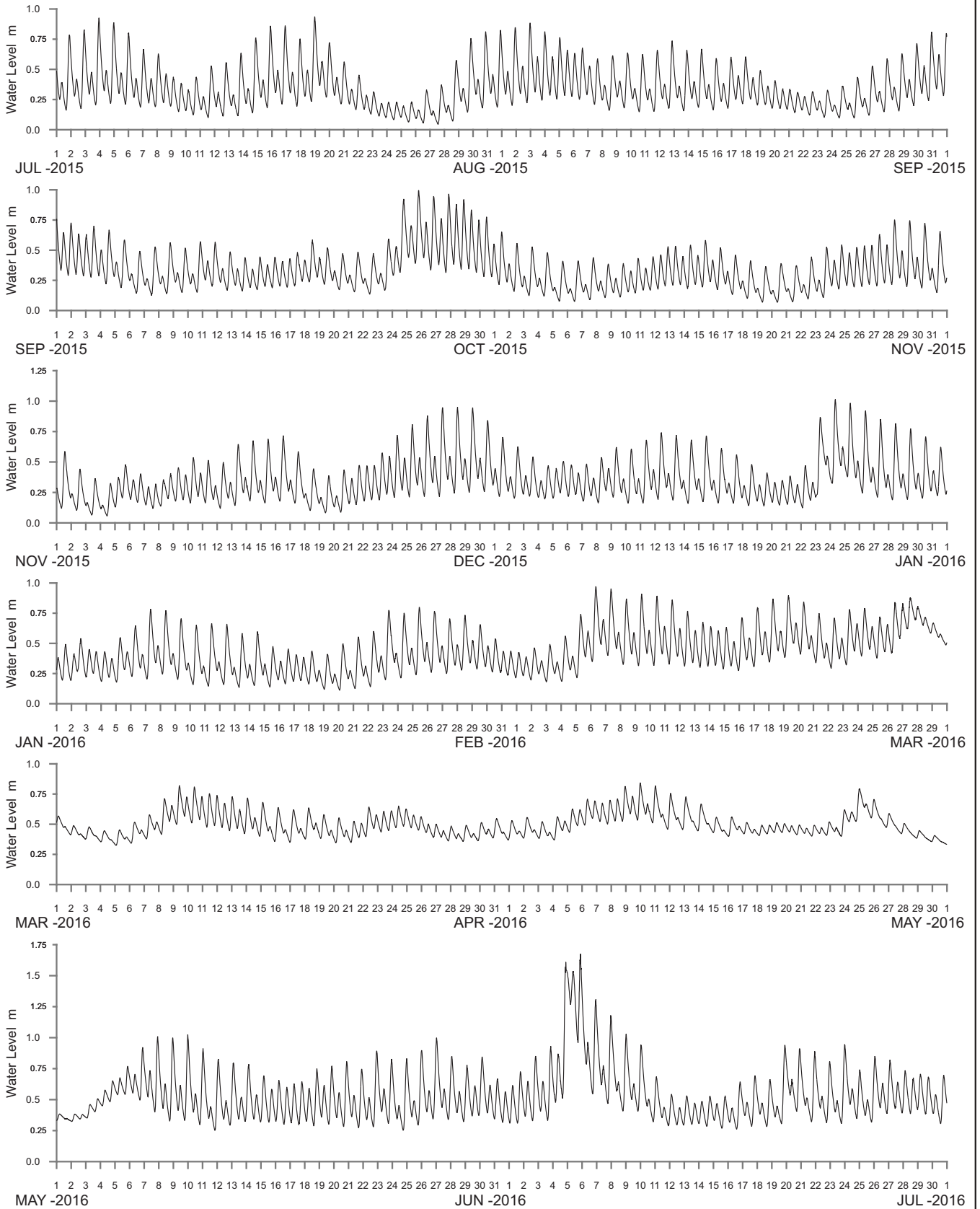


Public Works
Manly Hydraulics Laboratory

**STATION LOCATIONS
NAMBUCCA RIVER REGION**

MHL
Report 2474
**Figure
71**

DRAWING 2474-71.cdr



WATER LEVEL REFERENCED TO AUSTRALIAN HEIGHT DATUM

----- DATA LOSS



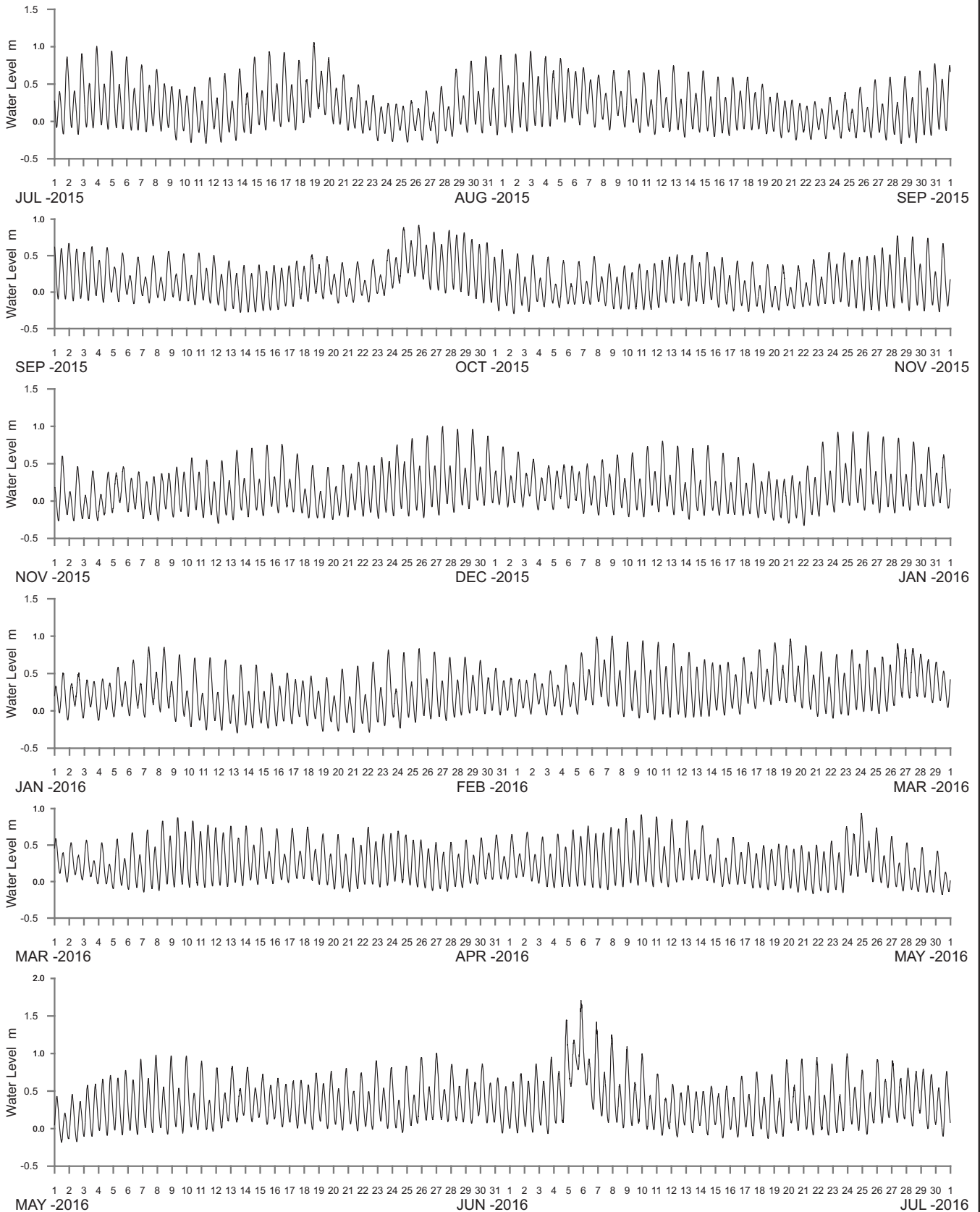
Public Works
Manly Hydraulics Laboratory

DEEP CREEK AT DEEP CREEK
2015–2016

MHL
Report 2474

Figure
72

DRAWING 2474-72.cdr



WATER LEVEL REFERENCED TO AUSTRALIAN HEIGHT DATUM

----- DATA LOSS



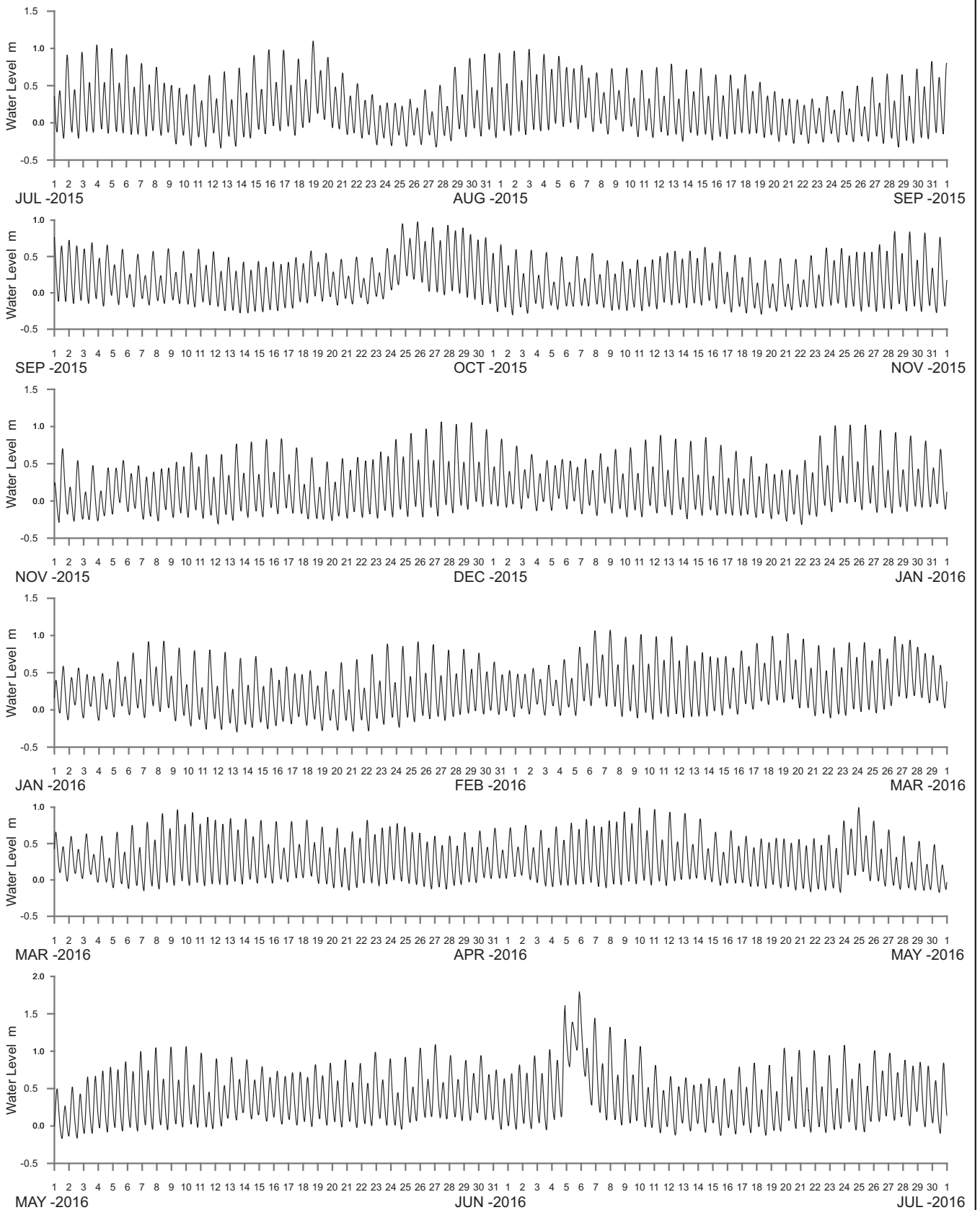
Public Works
Manly Hydraulics Laboratory

NAMBUCCA RIVER AT STUARTS ISLAND DOWNSTREAM
2015–2016

MHL
Report 2474

Figure
73

DRAWING 2474-73.cdr



WATER LEVEL REFERENCED TO AUSTRALIAN HEIGHT DATUM

----- DATA LOSS



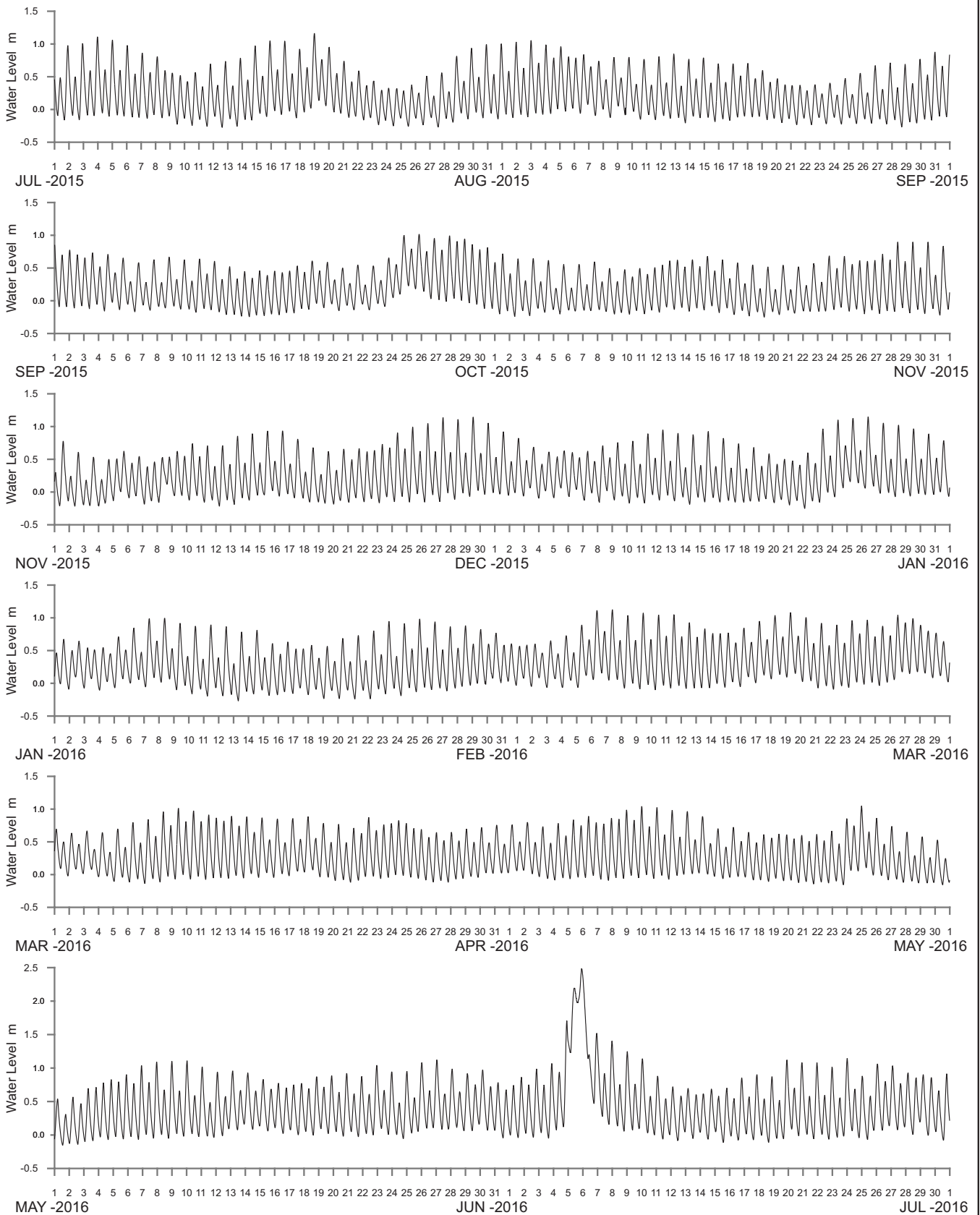
Public Works
Manly Hydraulics Laboratory

NAMBUCCA RIVER AT MACKSVILLE
2015–2016

MHL
Report 2474

Figure
74

DRAWING 2474-74.cdr



WATER LEVEL REFERENCED TO AUSTRALIAN HEIGHT DATUM

----- DATA LOSS



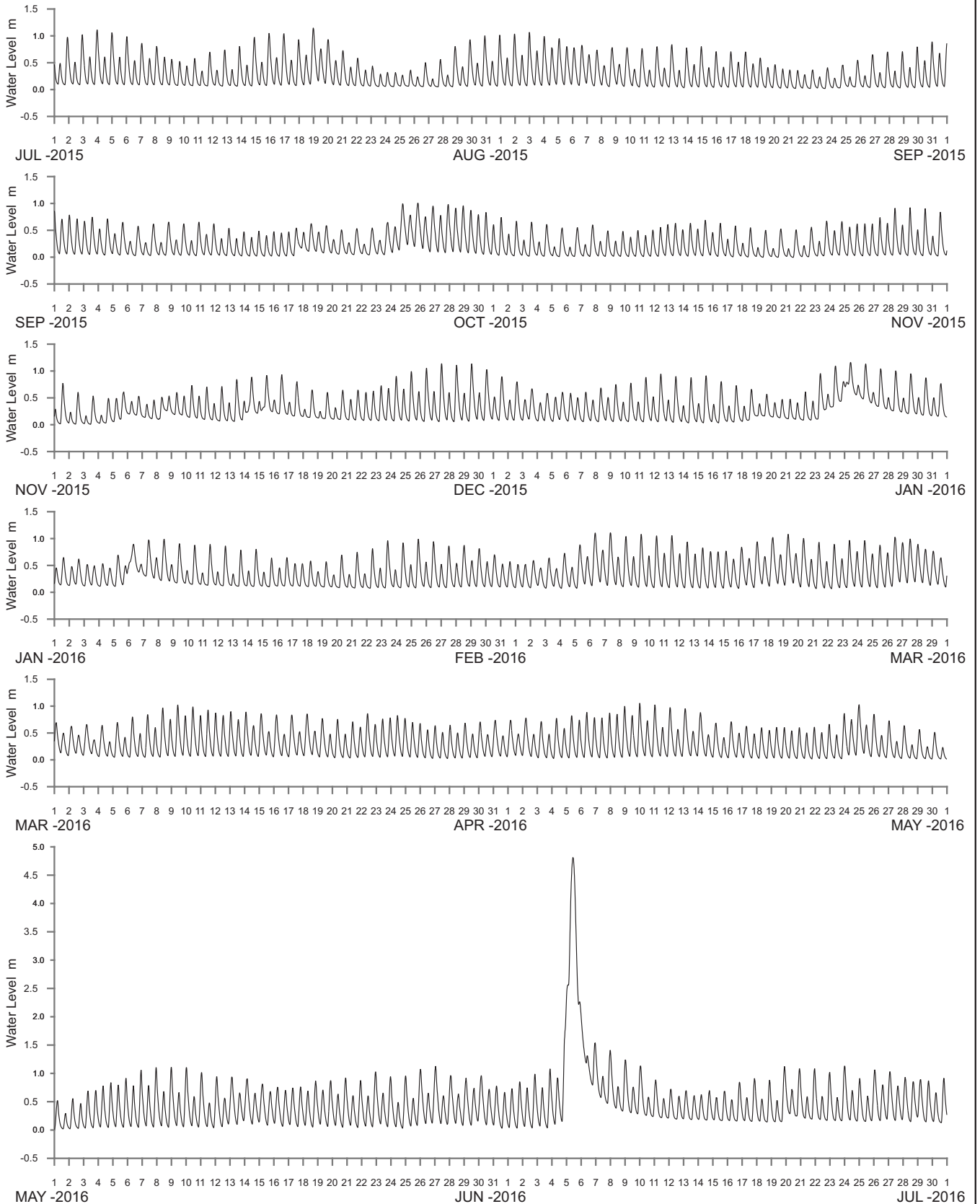
Public Works
Manly Hydraulics Laboratory

TAYLORS ARM AT UTUNGUN
2015–2016

MHL
Report 2474

Figure
75

DRAWING 2474-75.cdr



WATER LEVEL REFERENCED TO AUSTRALIAN HEIGHT DATUM

----- DATA LOSS



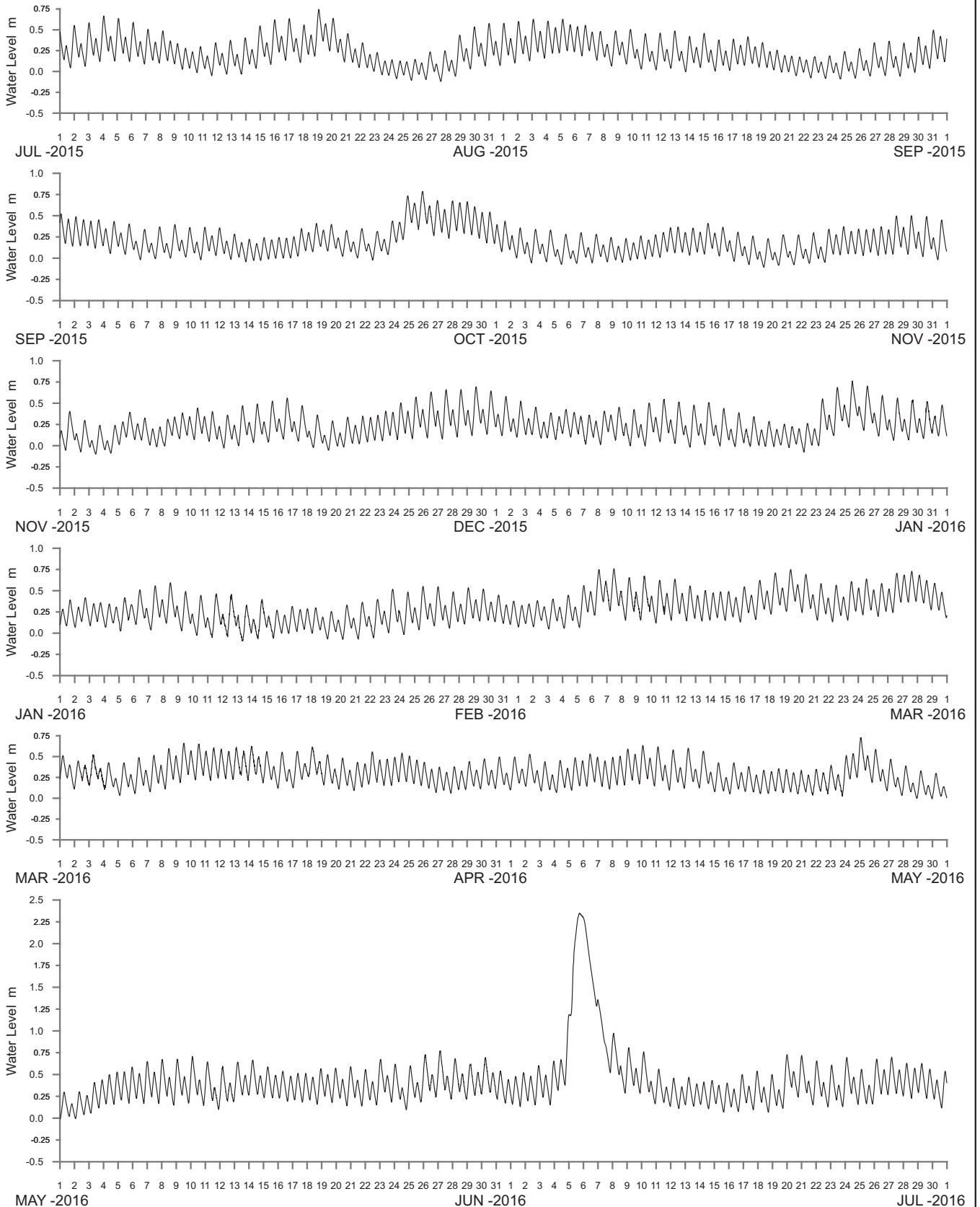
Public Works
Manly Hydraulics Laboratory

NAMBUCCA RIVER AT BOWRAVILLE DOWNSTREAM
2015–2016

MHL
Report 2474

Figure
76

DRAWING 2474-76.cdr



WATER LEVEL REFERENCED TO AUSTRALIAN HEIGHT DATUM

----- DATA LOSS



Public Works
Manly Hydraulics Laboratory

WARRELL CREEK AT WARRELL CREEK
2015–2016

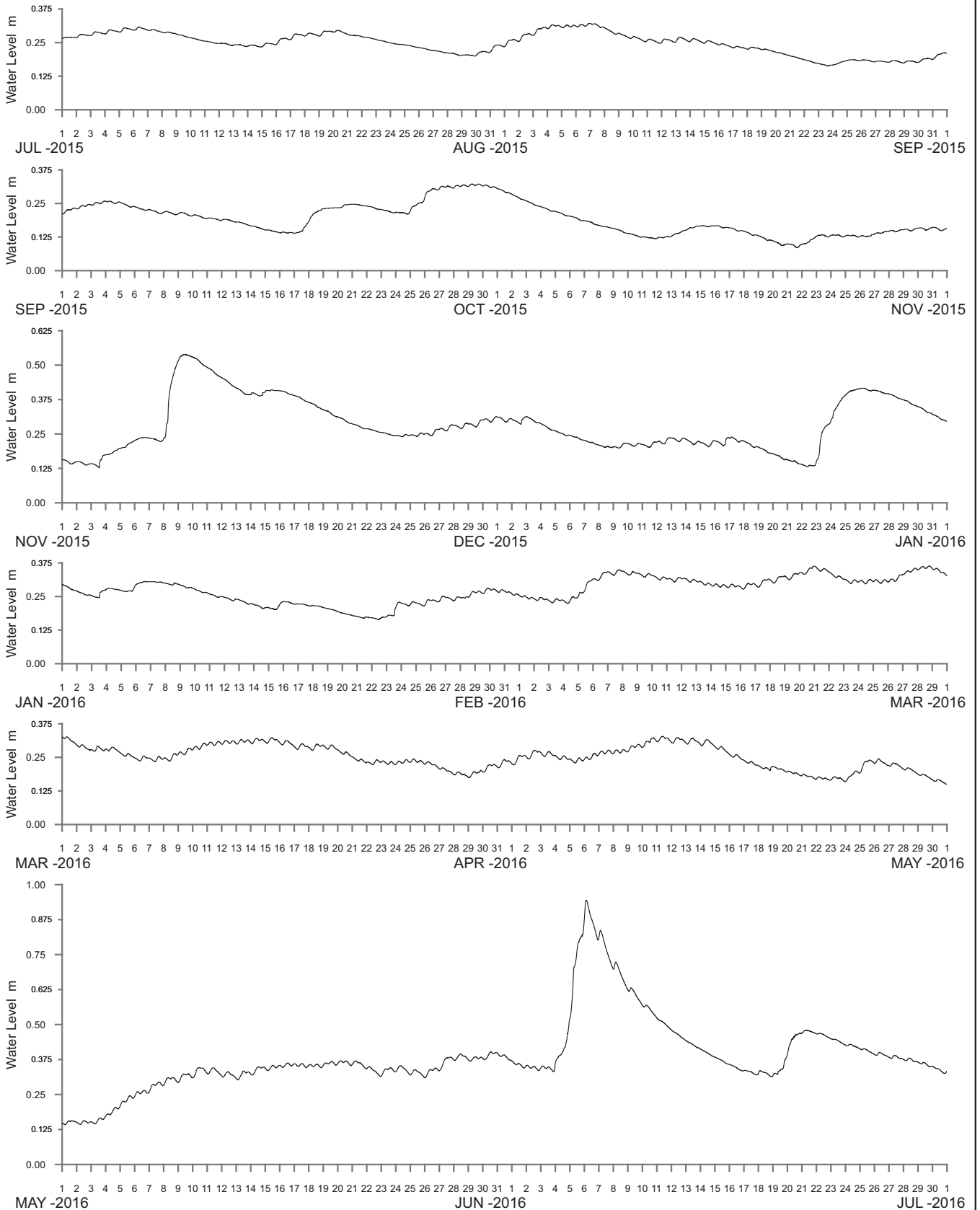
MHL
Report 2474

Figure
77

DRAWING 2474-77.cdr



0 10km
 Scale 1:250 000
 Map courtesy of AUSLIG



WATER LEVEL REFERENCED TO AUSTRALIAN HEIGHT DATUM

----- DATA LOSS



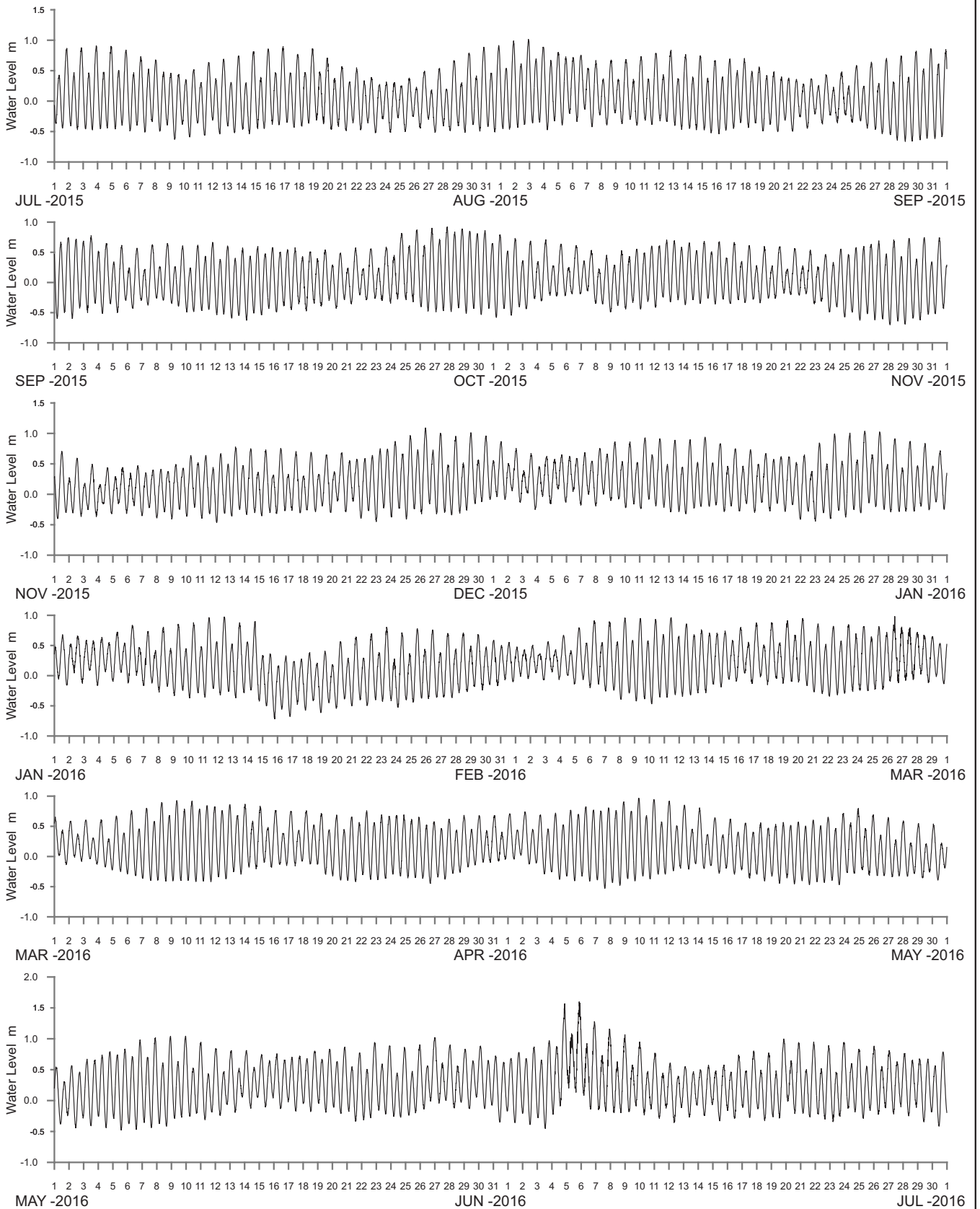
Public Works
Manly Hydraulics Laboratory

BORIRGALA CREEK AT BORIRGALA CREEK
2015–2016

MHL
Report 2474

Figure
79

DRAWING 2474-79.cdr



WATER LEVEL REFERENCED TO AUSTRALIAN HEIGHT DATUM

----- DATA LOSS



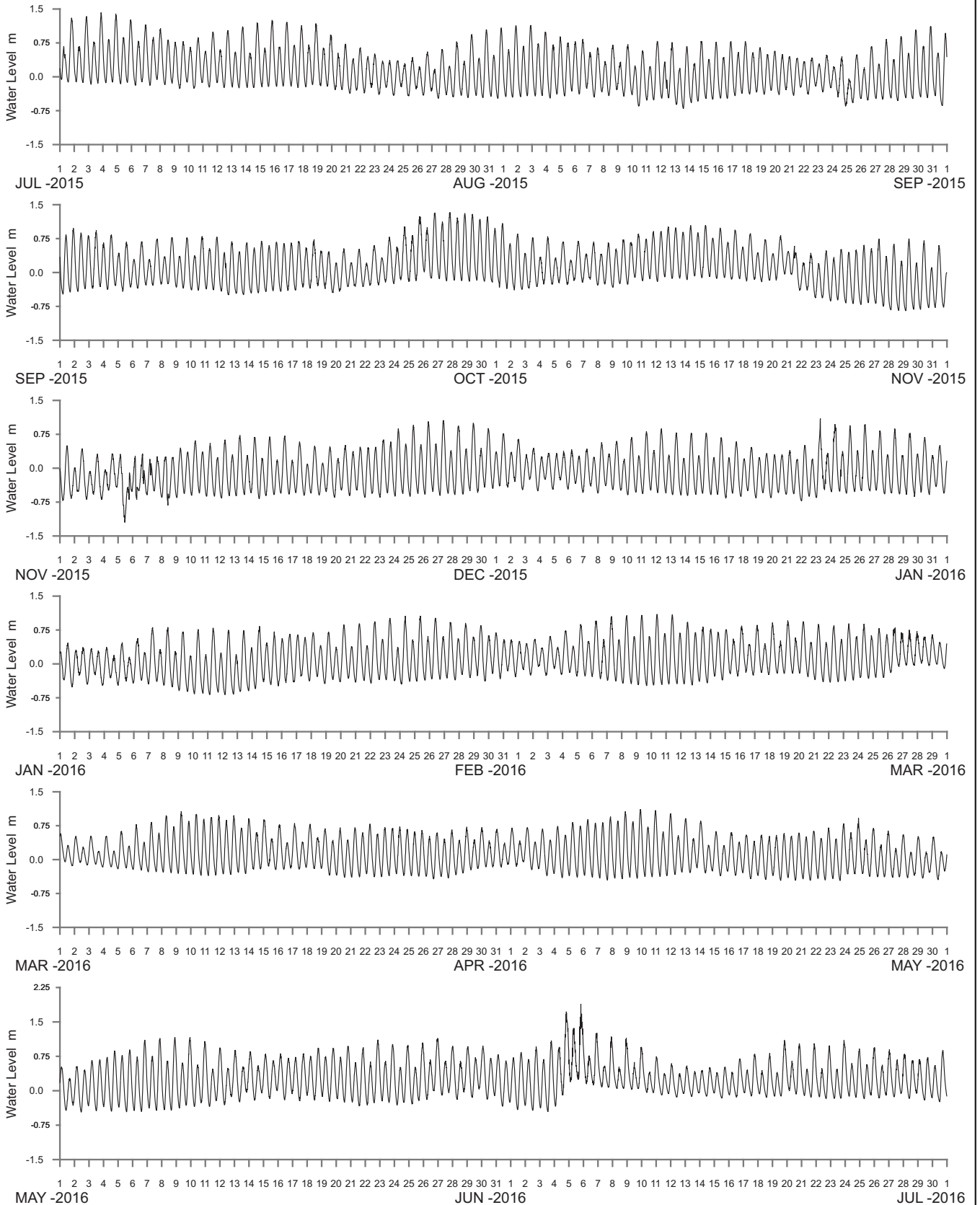
Public Works
Manly Hydraulics Laboratory

MACLEAY RIVER AT SOUTH WEST ROCKS
2015–2016

MHL
Report 2474

Figure
80

DRAWING 2474-80.cdr



WATER LEVEL REFERENCED TO AUSTRALIAN HEIGHT DATUM

----- DATA LOSS



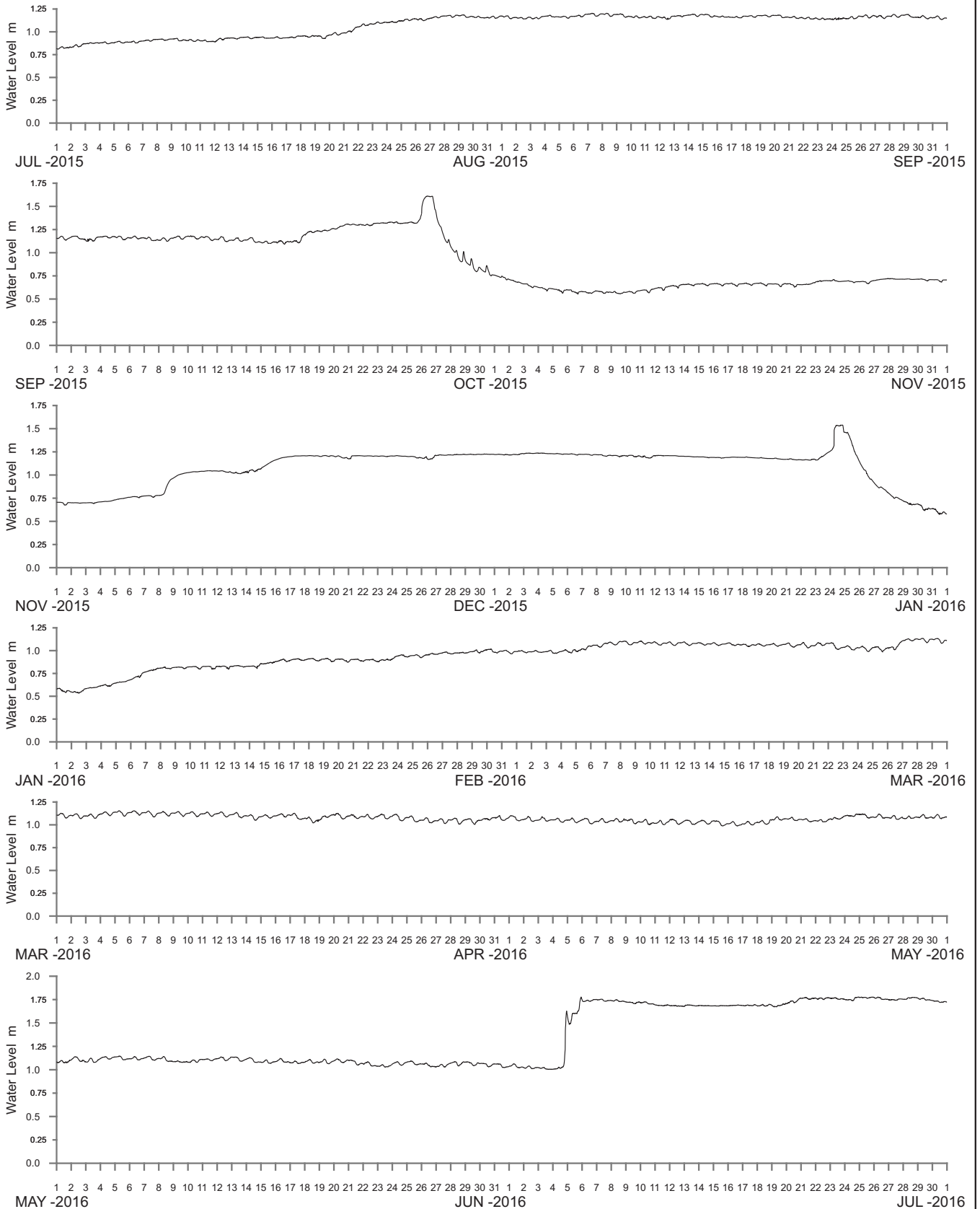
Public Works
Manly Hydraulics Laboratory

KOROGORO CREEK AT HAT HEAD
2015–2016

MHL
Report 2474

Figure
81

DRAWING 2474-81.cdr



WATER LEVEL REFERENCED TO AUSTRALIAN HEIGHT DATUM

----- DATA LOSS



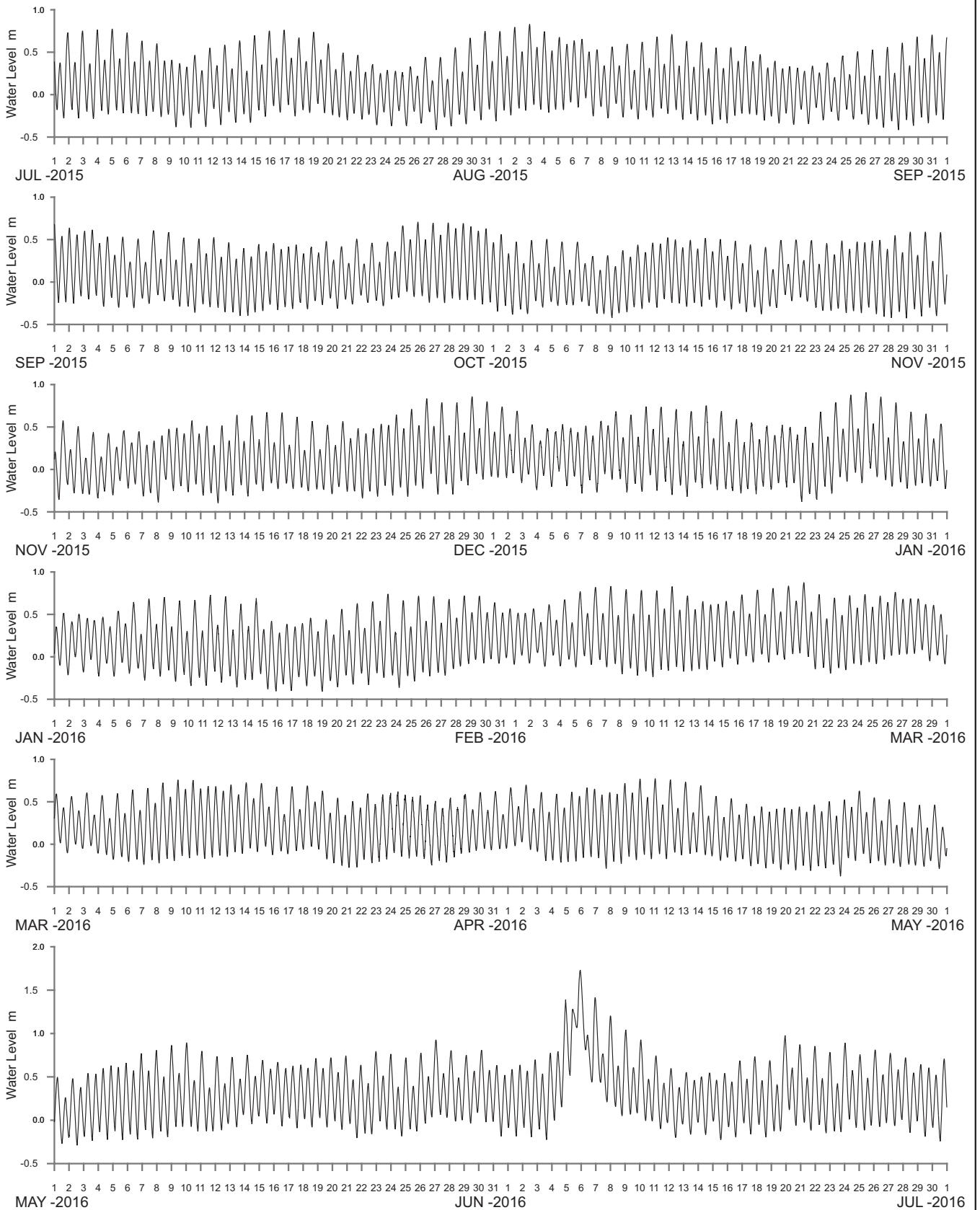
Public Works
Manly Hydraulics Laboratory

SALTWATER LAGOON AT SALTWATER LAGOON
2015–2016

MHL
Report 2474

Figure
82

DRAWING 2474-82.cdr



WATER LEVEL REFERENCED TO AUSTRALIAN HEIGHT DATUM

----- DATA LOSS



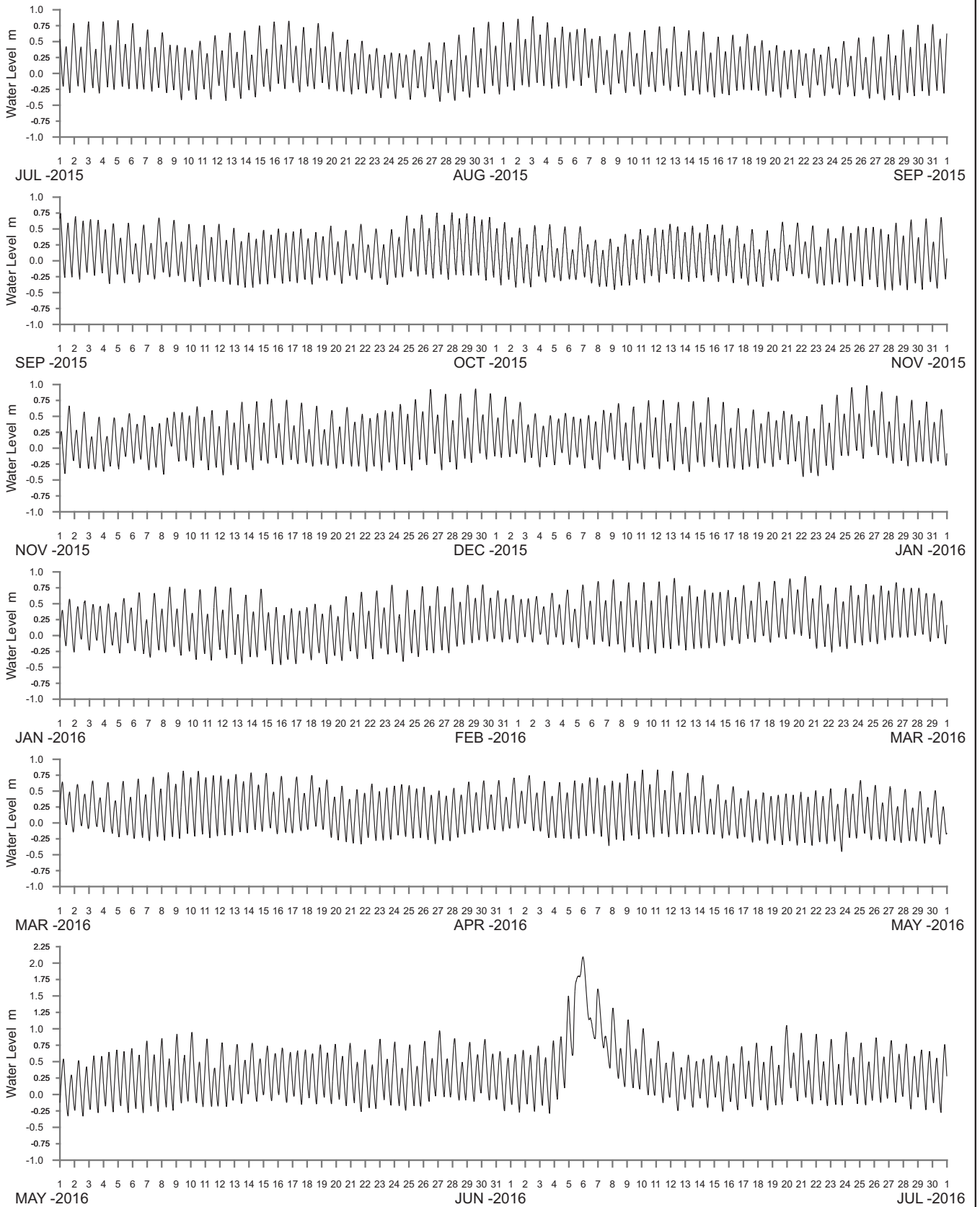
Public Works
Manly Hydraulics Laboratory

MACLEAY RIVER AT SMITHTOWN
2015–2016

MHL
Report 2474

Figure
83

DRAWING 2474-83.cdr



WATER LEVEL REFERENCED TO AUSTRALIAN HEIGHT DATUM

----- DATA LOSS



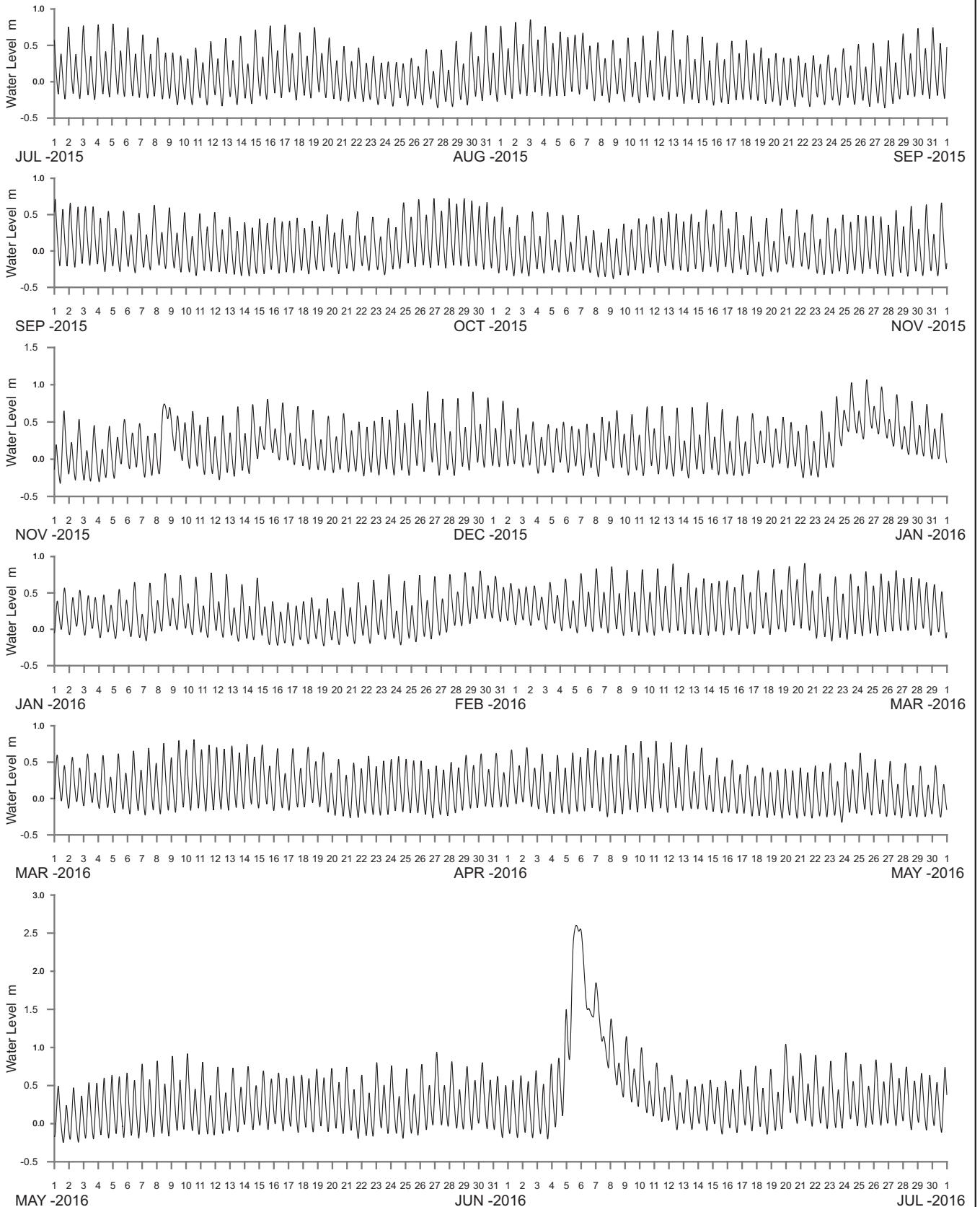
Public Works
Manly Hydraulics Laboratory

MACLEAY RIVER AT KEMPSEY
2015–2016

MHL
Report 2474

Figure
84

DRAWING 2474-84.cdr



WATER LEVEL REFERENCED TO AUSTRALIAN HEIGHT DATUM

----- DATA LOSS



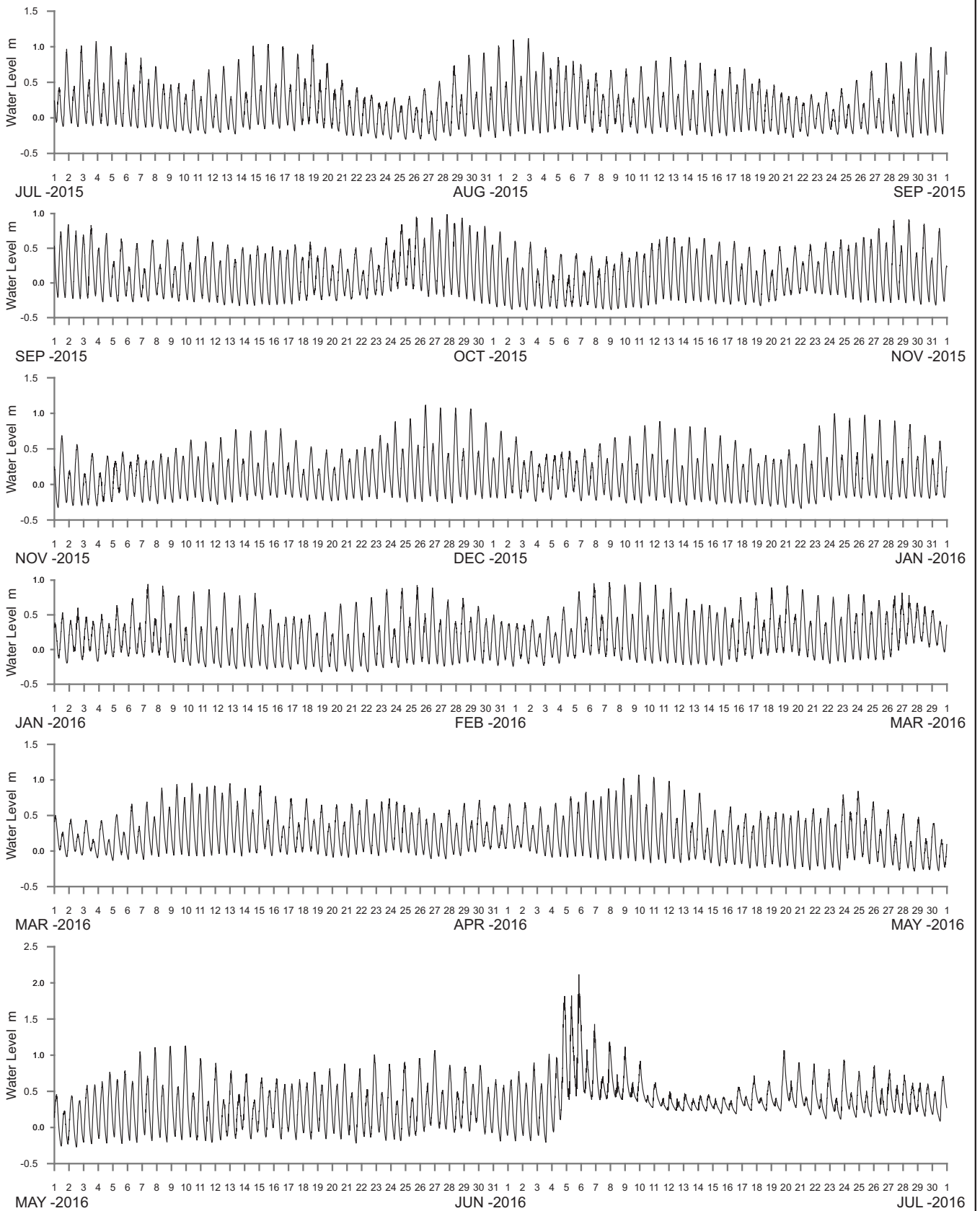
Public Works
Manly Hydraulics Laboratory

MACLEAY RIVER AT ALDAVILLA DOWNSTREAM
2015–2016

MHL
Report 2474

Figure
85

DRAWING 2474-85.cdr



WATER LEVEL REFERENCED TO AUSTRALIAN HEIGHT DATUM

----- DATA LOSS



Public Works
Manly Hydraulics Laboratory

KILLICK CREEK AT CRESCENT HEAD
2015–2016

MHL
Report 2474

Figure
86

DRAWING 2474-86.cdr



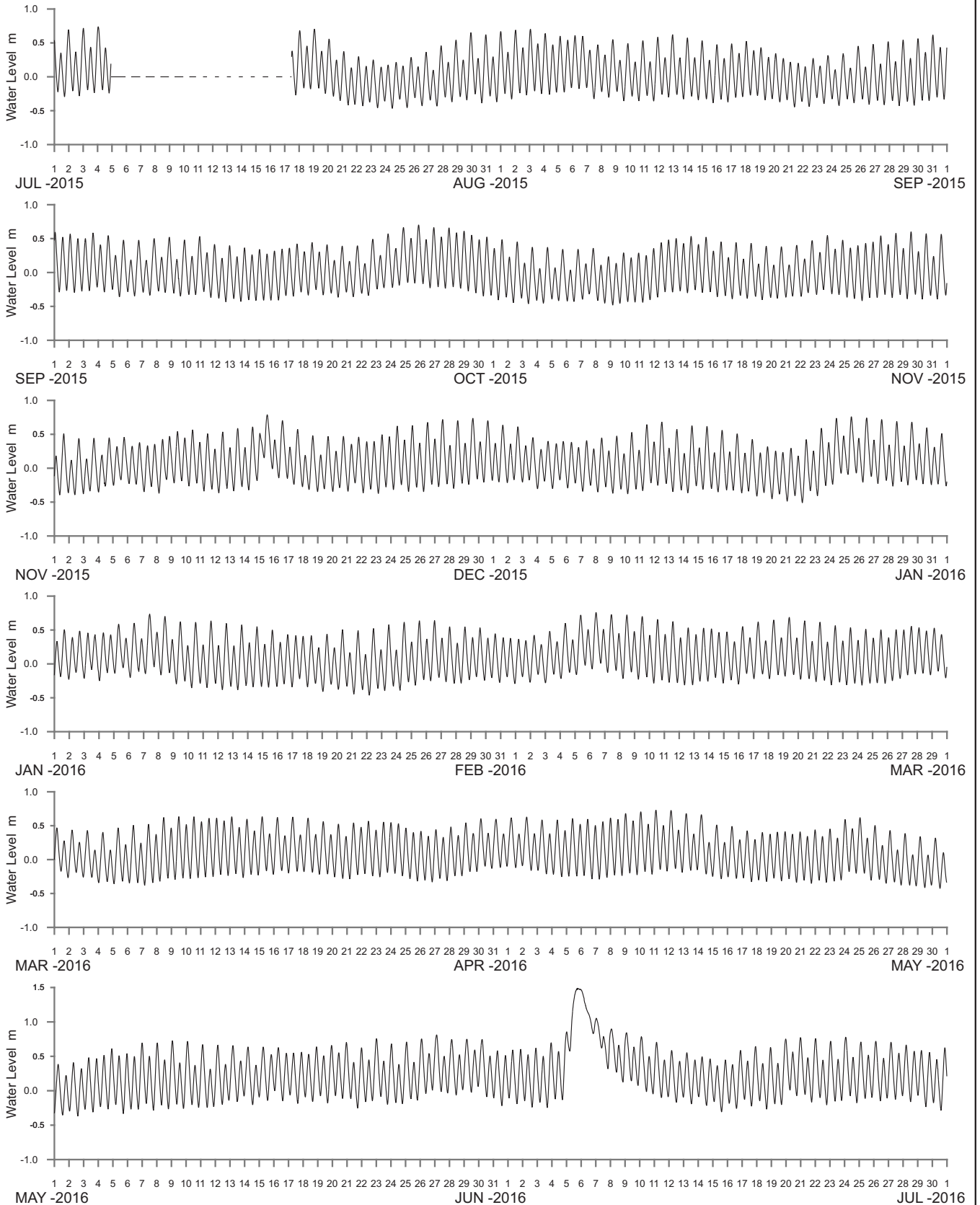
Public Works
Manly Hydraulics Laboratory

STATION LOCATIONS HASTINGS RIVER REGION

MHL
Report 2474

Figure
87

DRAWING 2474-87.cdr



WATER LEVEL REFERENCED TO AUSTRALIAN HEIGHT DATUM

----- DATA LOSS



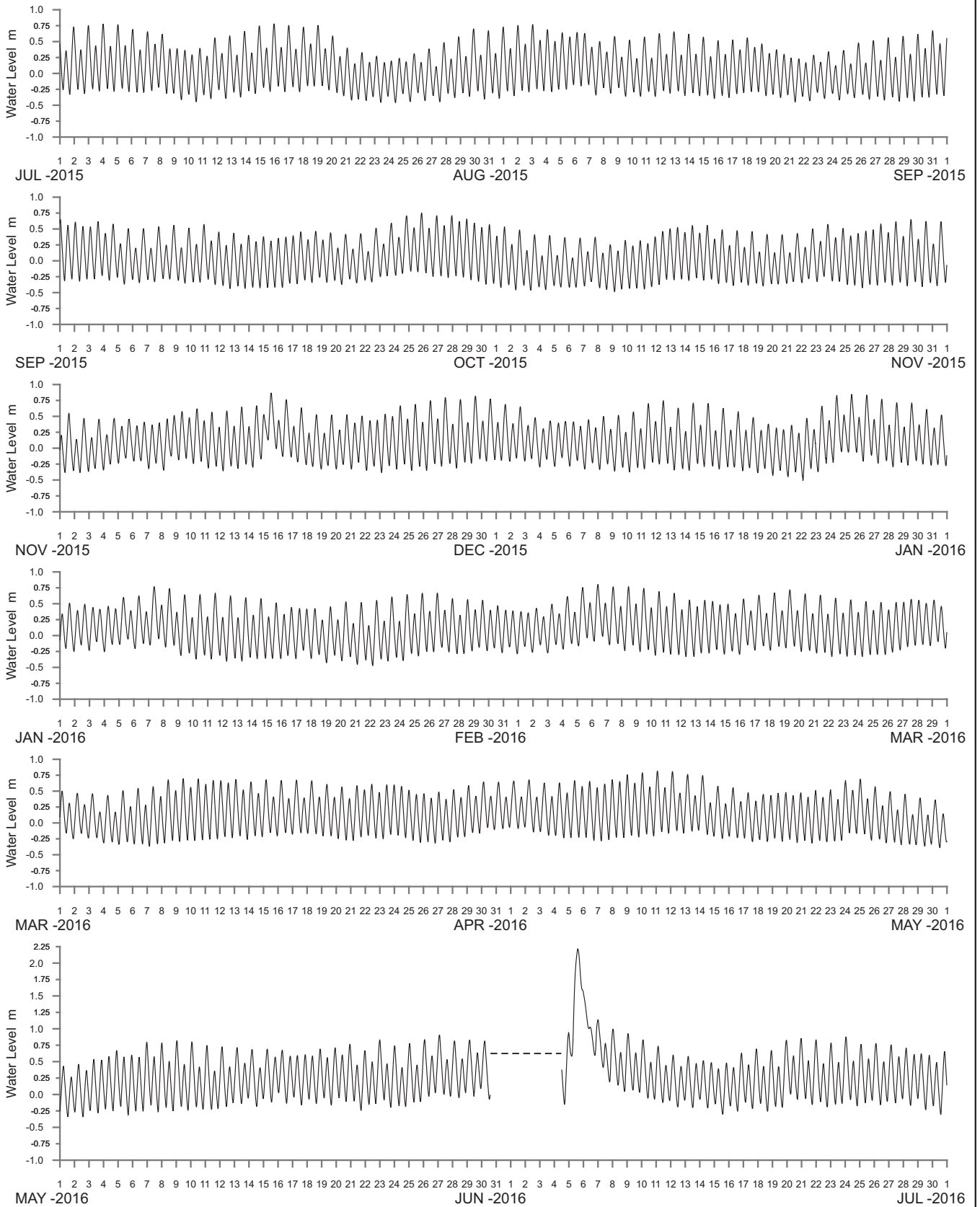
Public Works
Manly Hydraulics Laboratory

MARIA RIVER AT GREEN VALLEY
2015–2016

MHL
Report 2474

Figure
88

DRAWING 2474-88.cdr



WATER LEVEL REFERENCED TO AUSTRALIAN HEIGHT DATUM

----- DATA LOSS



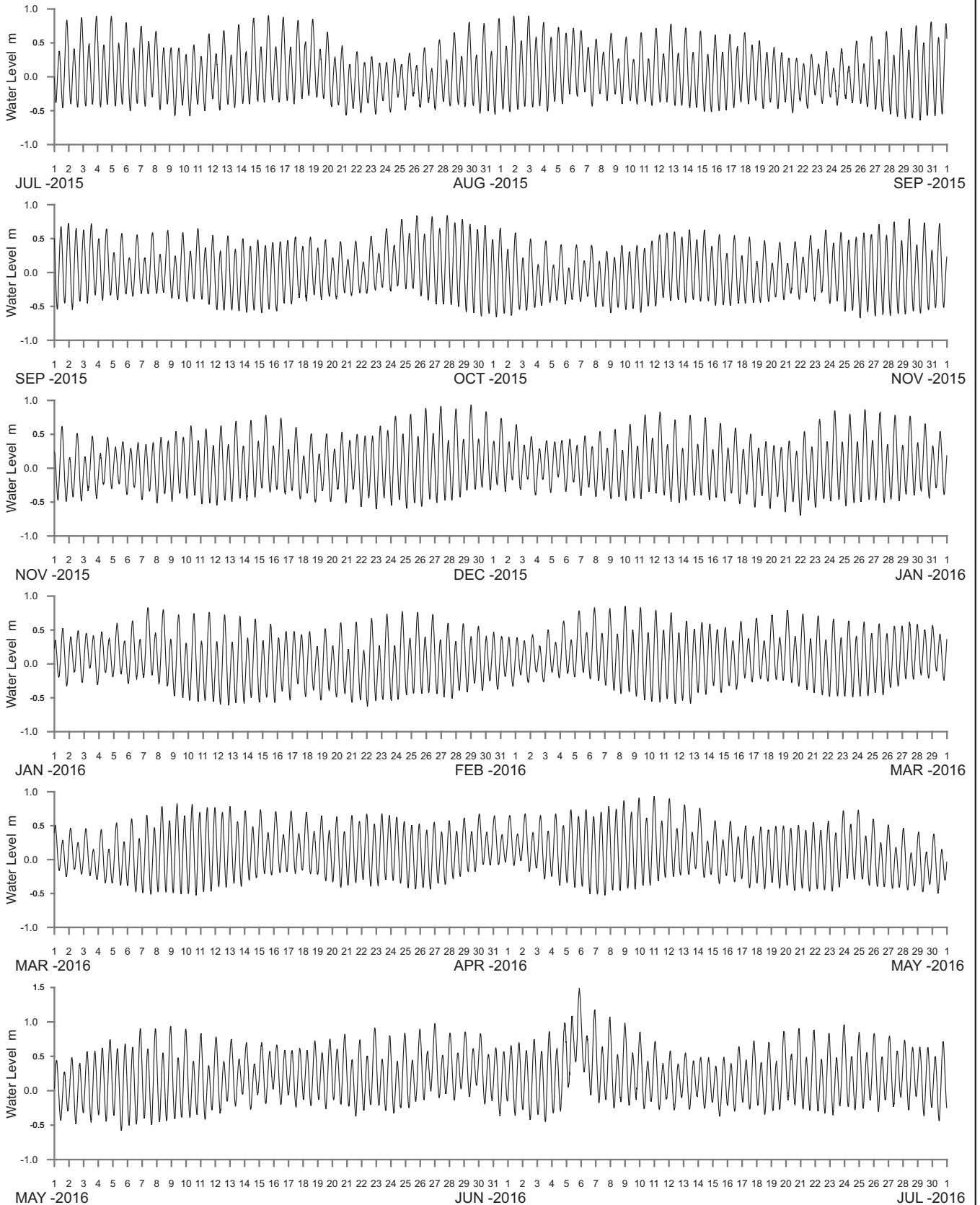
Public Works
Manly Hydraulics Laboratory

WILSON RIVER AT TELEGRAPH POINT
2015–2016

MHL
Report 2474

Figure
89

DRAWING 2474-89.cdr



WATER LEVEL REFERENCED TO AUSTRALIAN HEIGHT DATUM

----- DATA LOSS



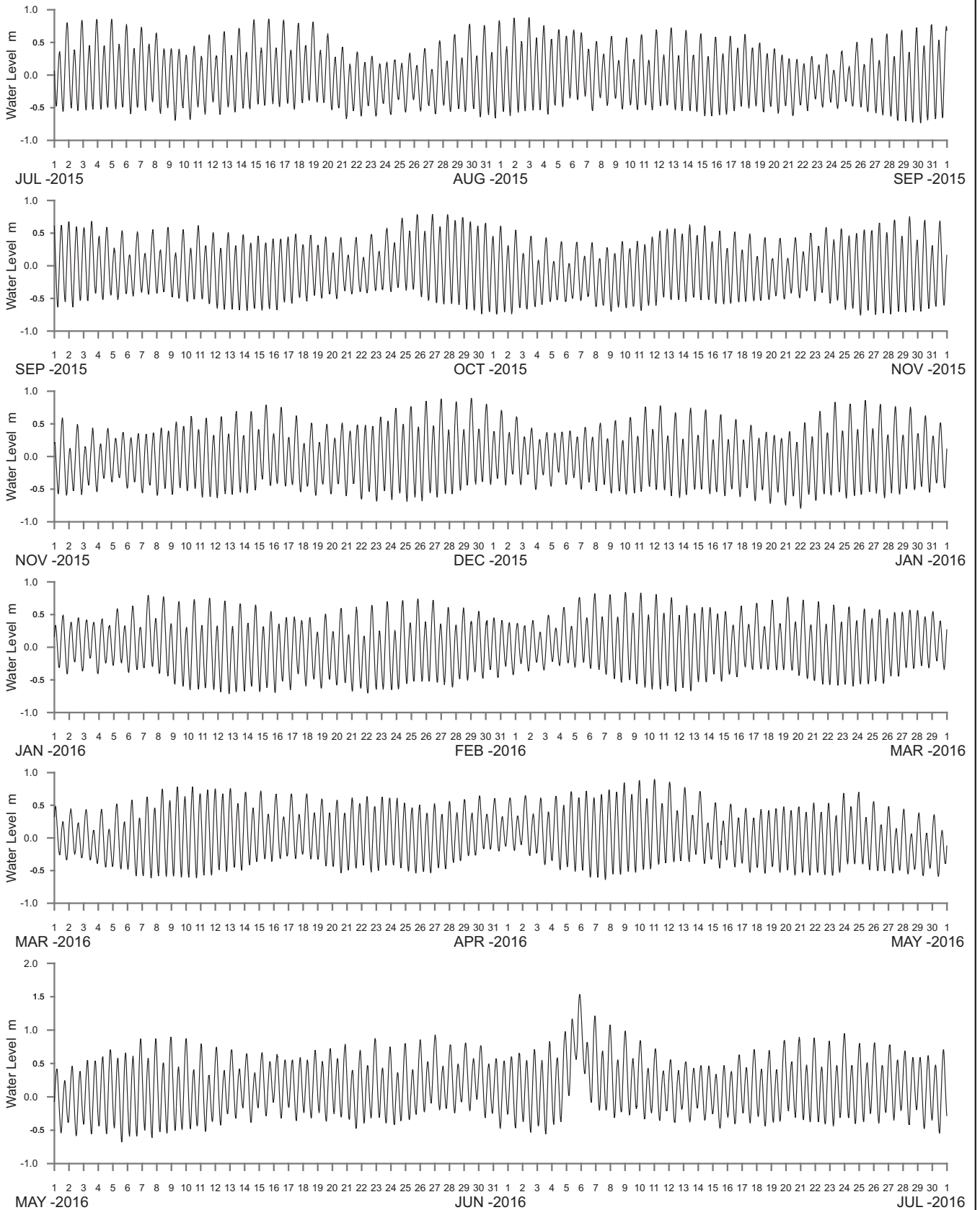
Public Works
Manly Hydraulics Laboratory

**HASTINGS RIVER AT SETTLEMENT POINT
2015–2016**

MHL
Report 2474

Figure
90

DRAWING 2474-90.cdr



WATER LEVEL REFERENCED TO AUSTRALIAN HEIGHT DATUM

----- DATA LOSS



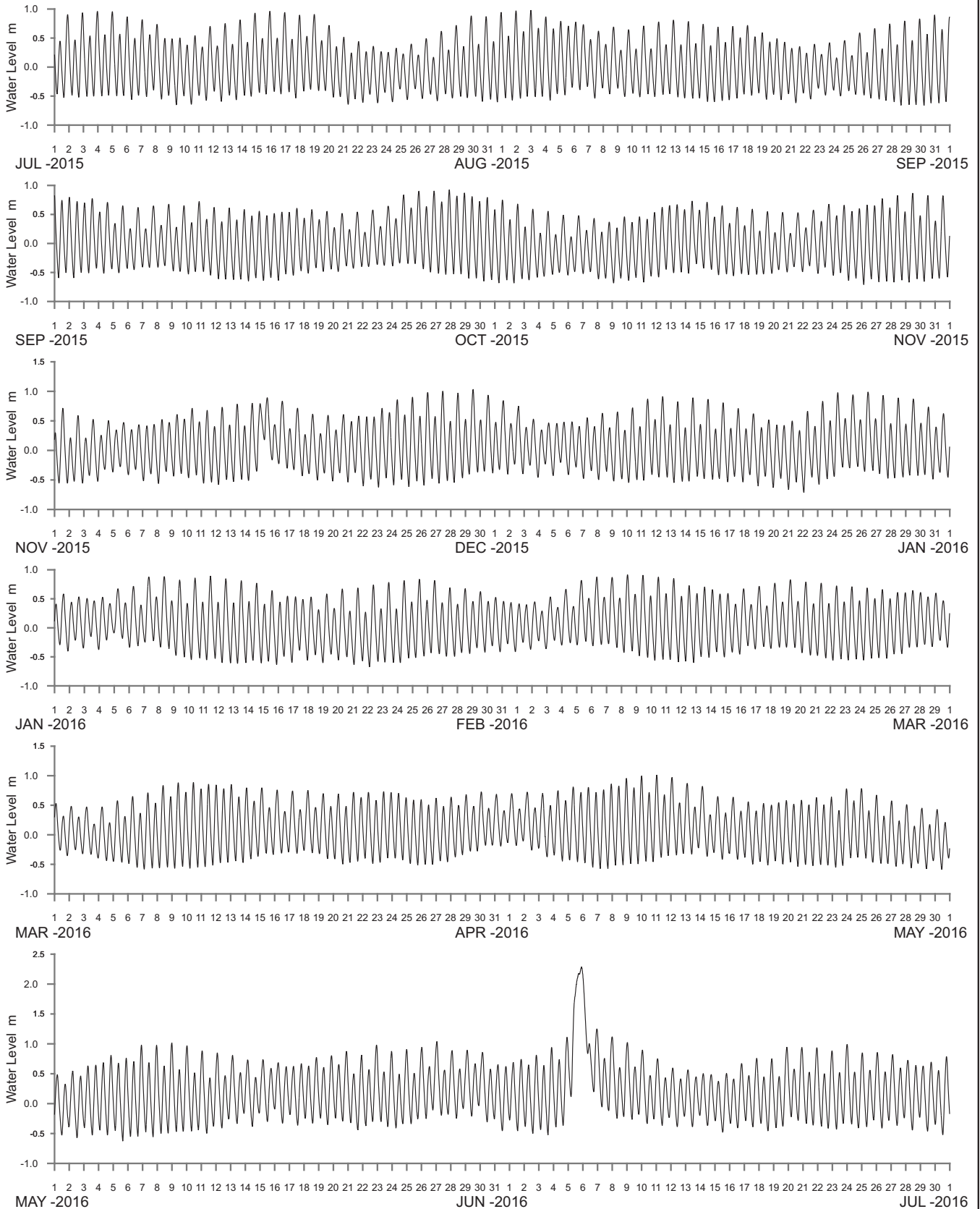
Public Works
Manly Hydraulics Laboratory

HASTINGS RIVER AT DENNIS BRIDGE DOWNSTREAM
2015–2016

MHL
Report 2474

Figure
91

DRAWING 2474-91.cdr



WATER LEVEL REFERENCED TO AUSTRALIAN HEIGHT DATUM

----- DATA LOSS



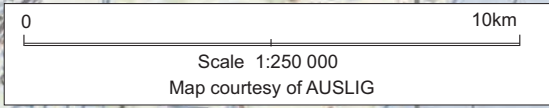
Public Works
Manly Hydraulics Laboratory

HASTINGS RIVER AT WAUCHOPE RAILWAY BRIDGE
2015–2016

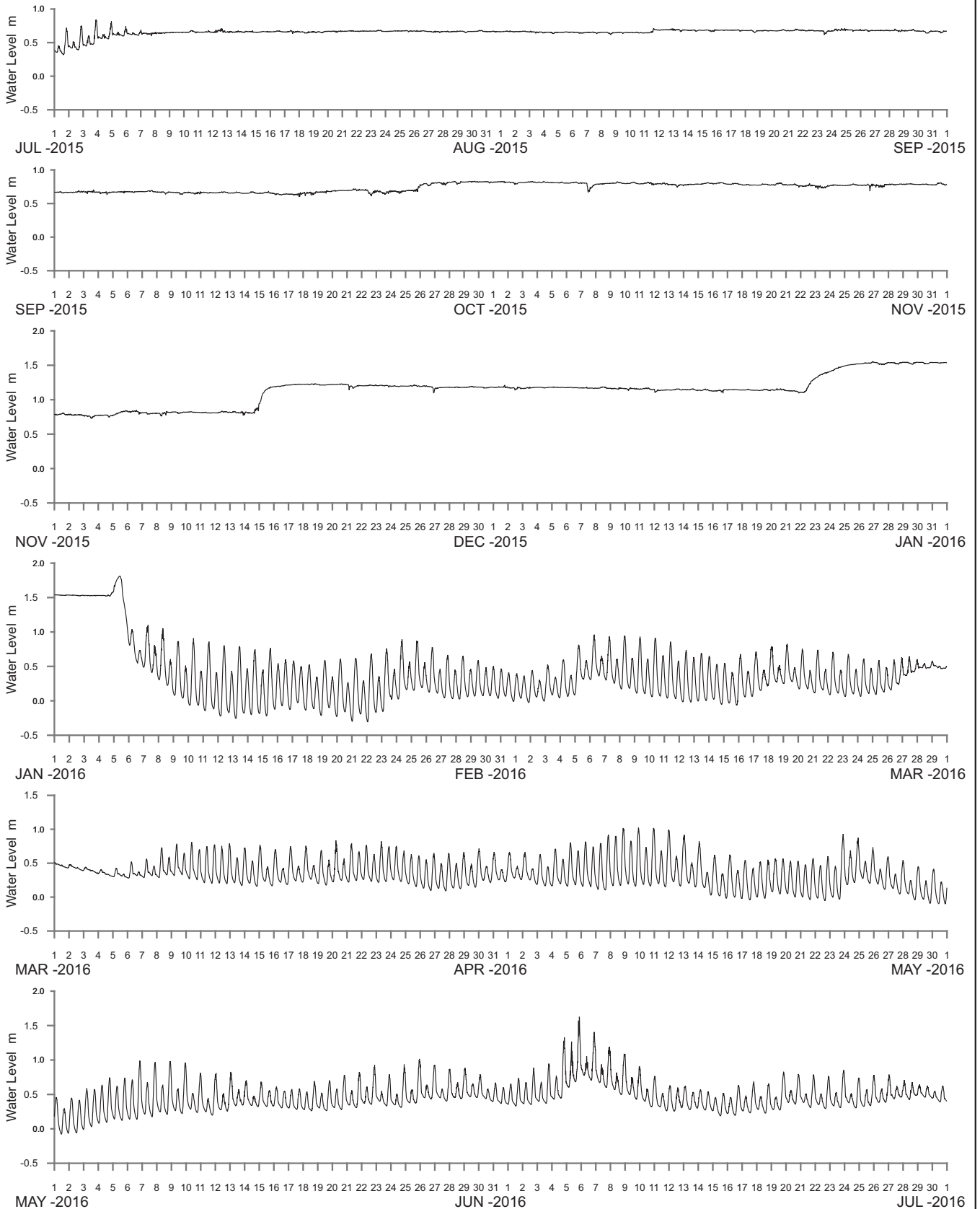
MHL
Report 2474

Figure
92

DRAWING 2474-92.cdr



**STATION LOCATIONS
 CAMDEN HAVEN REGION**



WATER LEVEL REFERENCED TO AUSTRALIAN HEIGHT DATUM

----- DATA LOSS



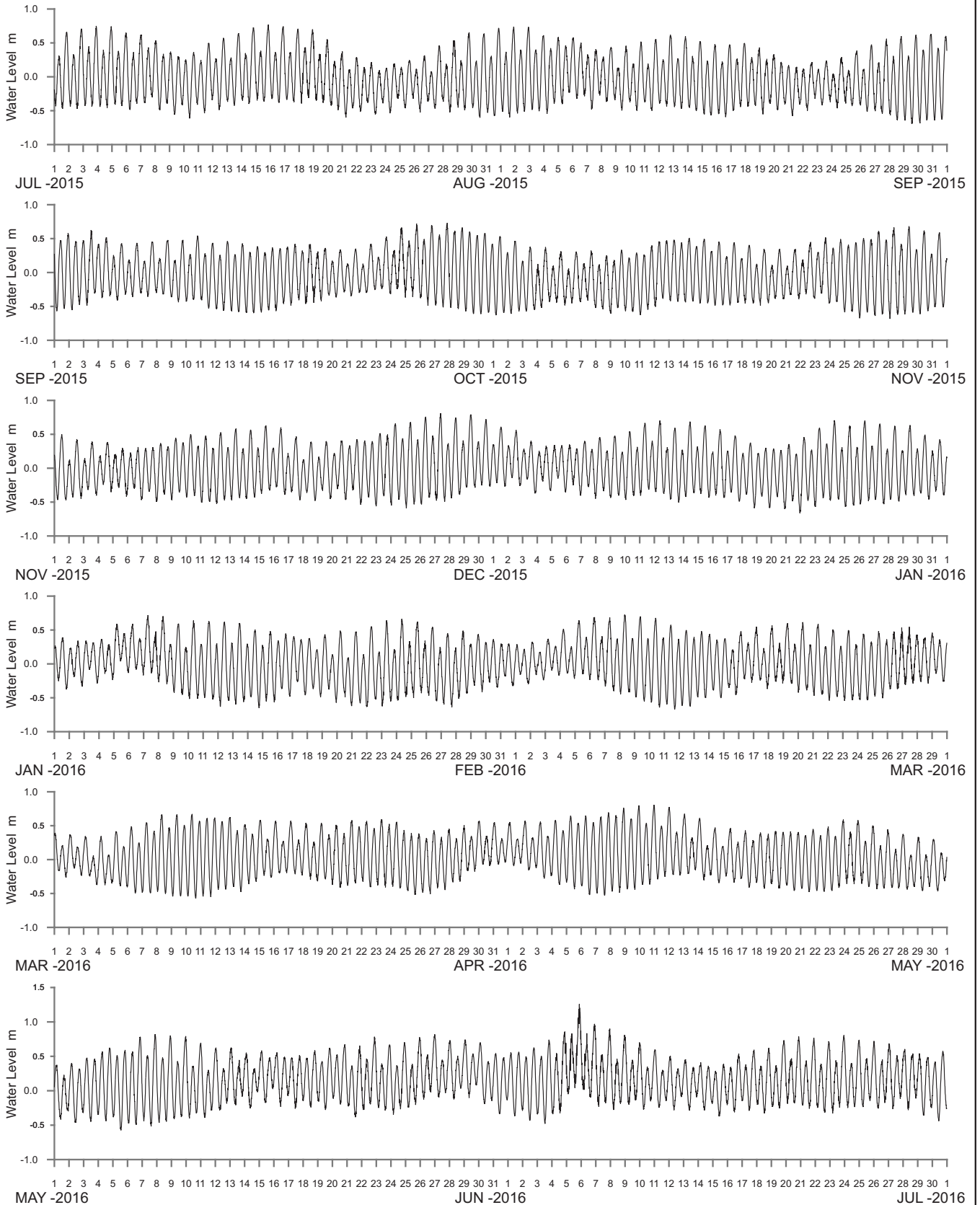
Public Works
Manly Hydraulics Laboratory

LAKE CATHIE AT LAKE CATHIE
2015-2016

MHL
Report 2474

Figure
94

DRAWING 2474-94.cdr



WATER LEVEL REFERENCED TO AUSTRALIAN HEIGHT DATUM

----- DATA LOSS



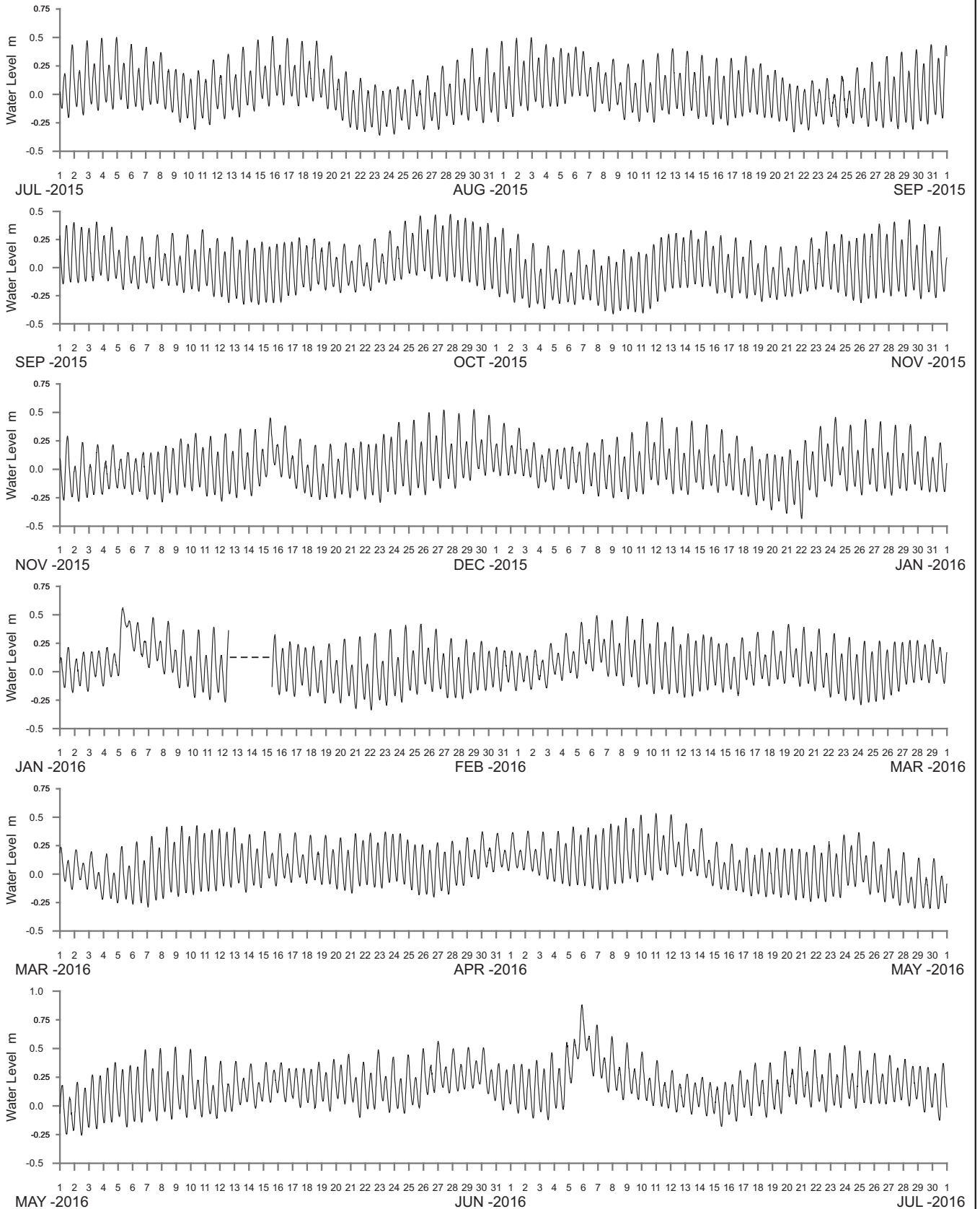
Public Works
Manly Hydraulics Laboratory

CAMDEN HAVEN RIVER AT NORTH HAVEN
2015–2016

MHL
Report 2474

Figure
95

DRAWING 2474-95.cdr



WATER LEVEL REFERENCED TO AUSTRALIAN HEIGHT DATUM

----- DATA LOSS



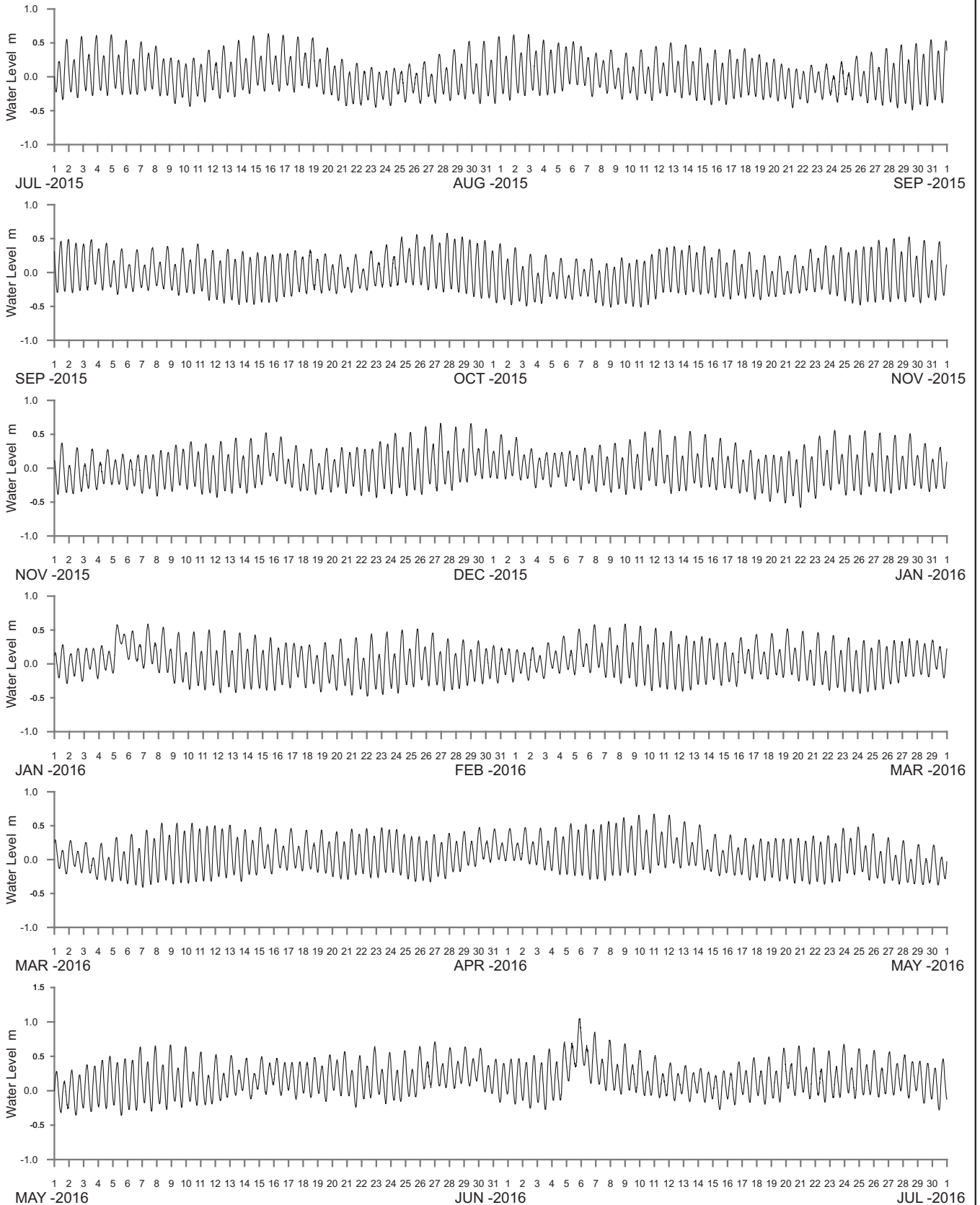
Public Works
Manly Hydraulics Laboratory

STINGRAY CREEK AT WEST HAVEN
2015–2016

MHL
Report 2474

Figure
96

DRAWING 2474-96.cdr



WATER LEVEL REFERENCED TO AUSTRALIAN HEIGHT DATUM

----- DATA LOSS



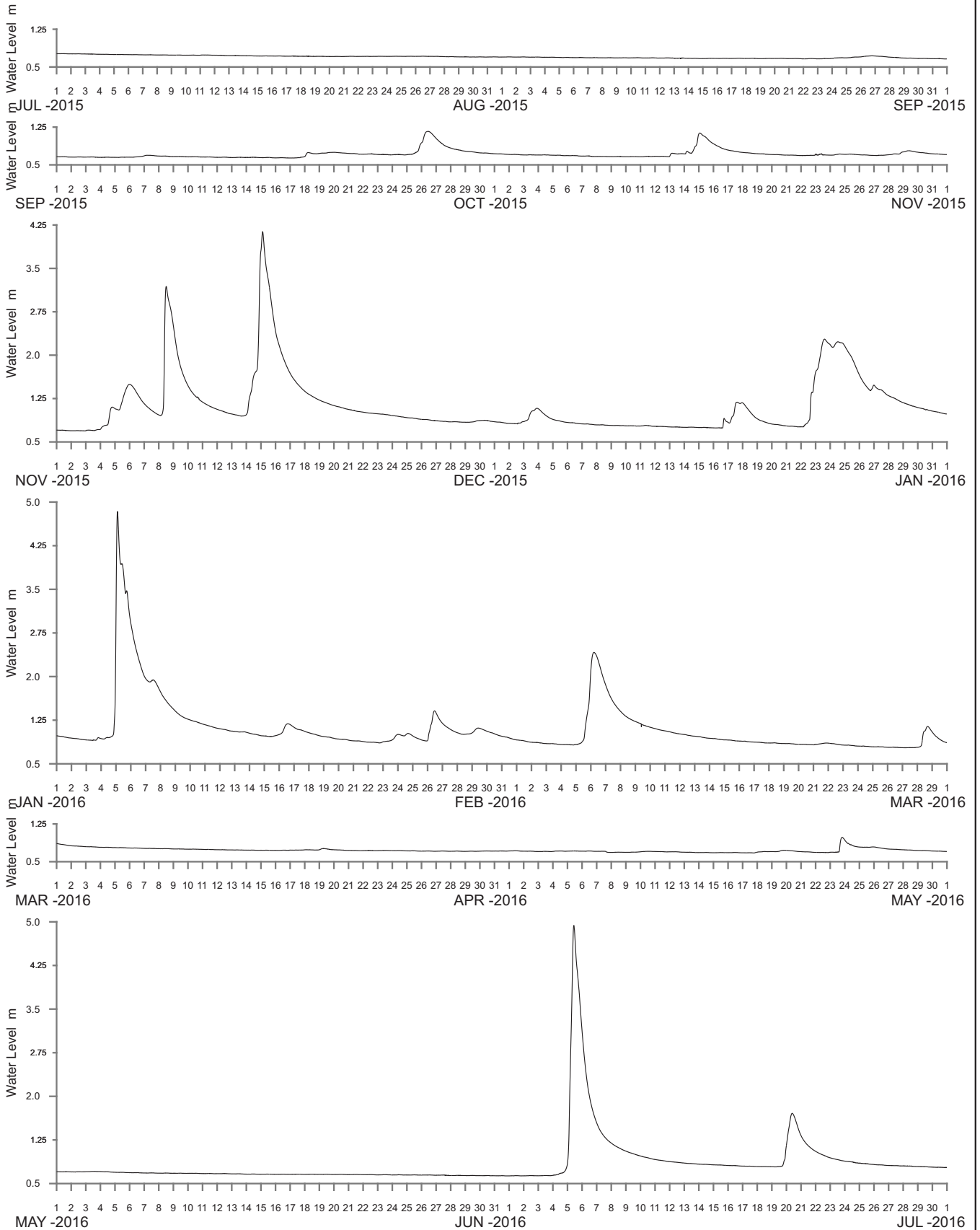
Public Works
Manly Hydraulics Laboratory

CAMDEN HAVEN RIVER AT LAURIETON
2015–2016

MHL
Report 2474

Figure
97

DRAWING 2474-97.cdr



WATER LEVEL REFERENCED TO LOCAL WATER RESOURCES DATUM

----- DATA LOSS



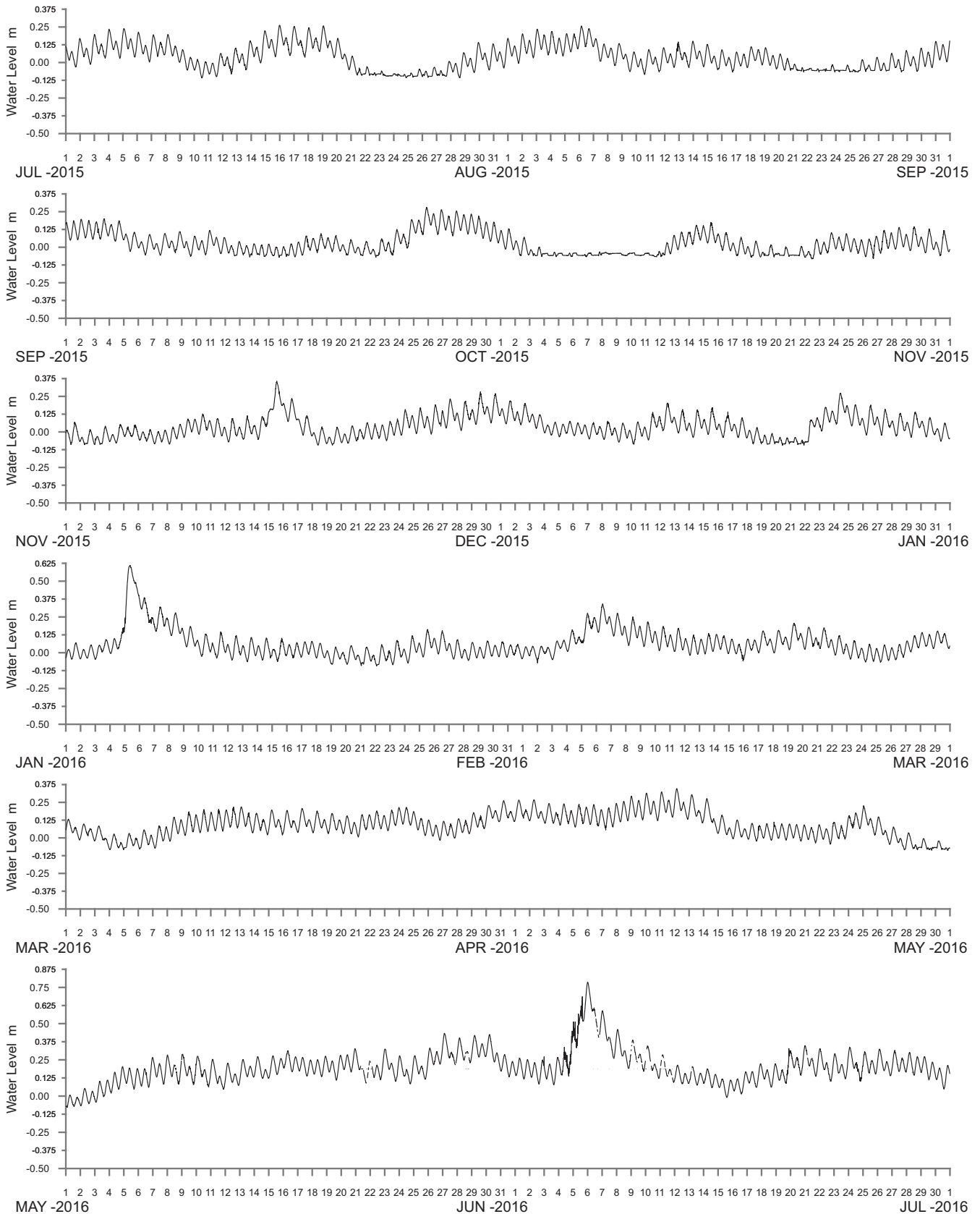
Public Works
Manly Hydraulics Laboratory

CAMDEN HAVEN RIVER AT LOGANS CROSSING
2015–2016

MHL
Report 2474

Figure
98

DRAWING 2474-98.cdr



WATER LEVEL REFERENCED TO AUSTRALIAN HEIGHT DATUM

----- DATA LOSS



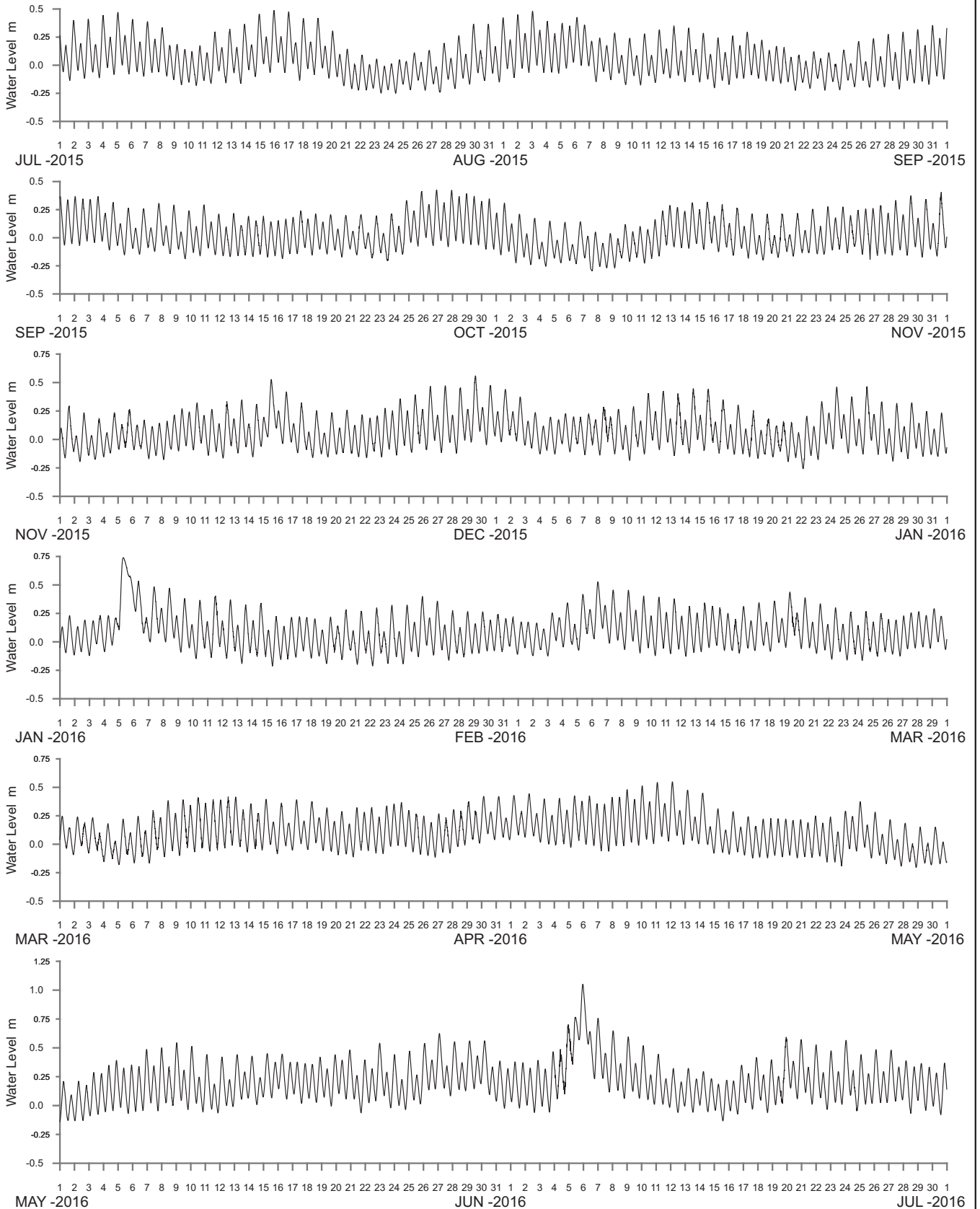
Public Works
Manly Hydraulics Laboratory

QUEENS LAKE AT LAKEWOOD
2015–2016

MHL
Report 2474

Figure
99

DRAWING 2474-99.cdr



WATER LEVEL REFERENCED TO AUSTRALIAN HEIGHT DATUM

----- DATA LOSS



Public Works
Manly Hydraulics Laboratory

WATSON TAYLORS LAKE AT WATSON TAYLORS LAKE
2015–2016

MHL
Report 2474

Figure
100

DRAWING 2474-100.cdr