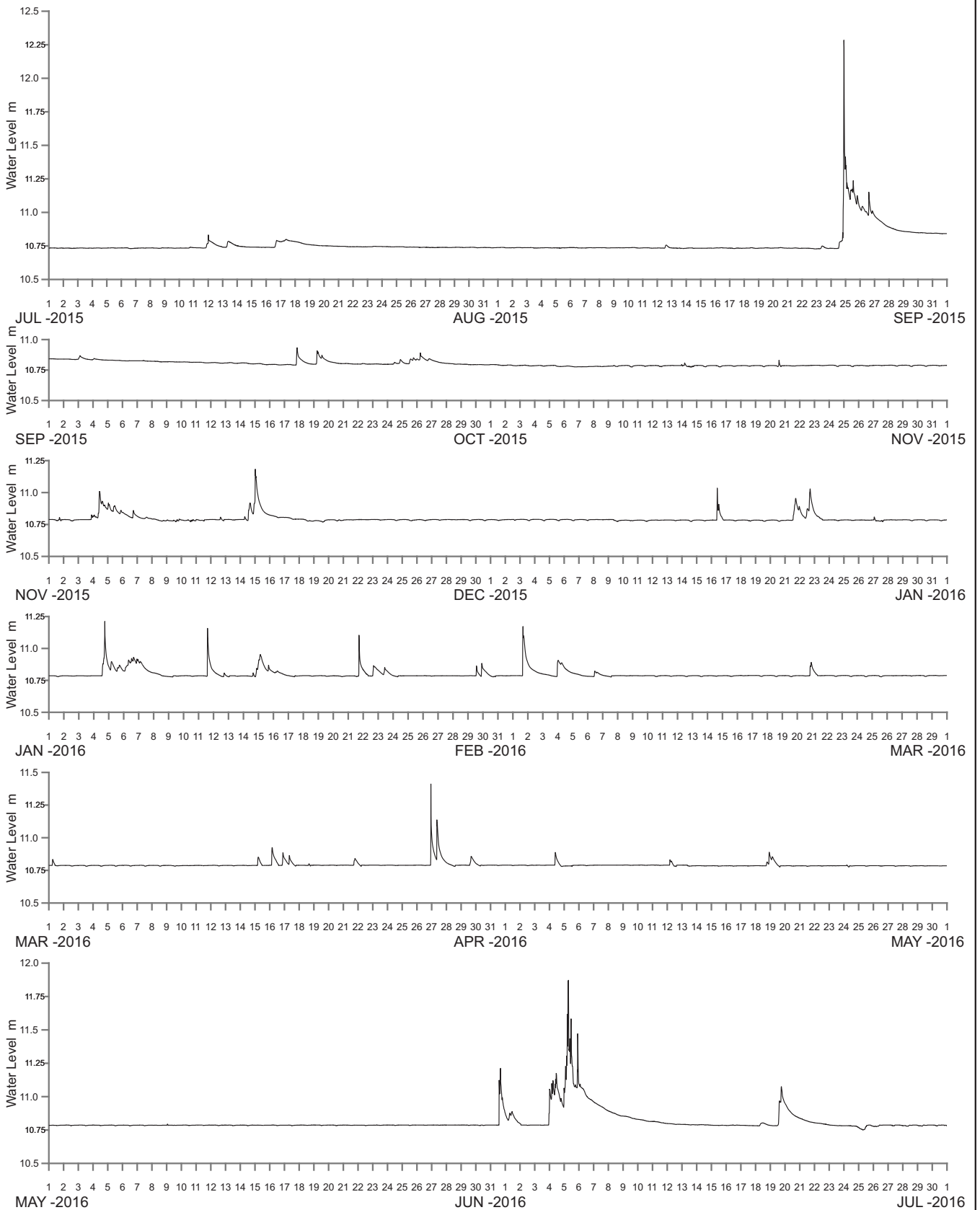


River/estuary system	Station name	Figure
Station Locality Map	Wollongong Region	201
Hewitts Creek	Hewitts Creek Upstream	202
Hewitts Creek	Hewitts Creek Downstream	203
Hewitts Creek	Hewitts Creek Entrance	204
Cabbage Tree Creek	Balgownie Road	205
Bellambi	Bellambi	206
Towradgi Creek	Towradgi Creek Upstream	207
Towradgi Creek	Towradgi Creek Downstream	208
Cabbage Tree Creek	Cabbage Tree Creek Upstream	209
Cabbage Tree Creek	Cabbage Tree Creek Downstream	210
Fairy Creek	Fairy Creek Upstream	211
Fairy Creek	Fairy Creek Downstream	212
Byarong Creek	Byarong Creek	213
Byarong Creek	Koloona Avenue Upstream	214
Byarong Creek	Koloona Avenue Downstream	215
American Creek	Blackmans Parade Upstream	216
American Creek	Blackmans Parade Downstream	217
Station Locality Map	Lake Illawarra Region	218
Mullet Creek	Mullet Creek	219
Lake Illawarra	Koonawarra Bay	220
Lake Illawarra	Cudgeree Bay	221
Lake Illawarra	Lake Illawarra Entrance	222
Macquarie Rivulet	Princes Highway	223
Little Lake	Little Lake Entrance	224
Station Locality Map	Kiama Region	225
Minnamurra River	Minnamurra	226
Werri Lagoon	Werri Lagoon	227
Crooked River	Gerroa	228
Station Locality Map	Shoalhaven River Region	229
Shoalhaven River	Shoalhaven Heads	230
Shoalhaven River	Hay Street	231
Shoalhaven River	Terara	232
Shoalhaven River	Nowra Bridge	233
Shoalhaven River	Grady's Caravan Park	234
Shoalhaven River	Greenwell Point	235
Wollumboola Lake	Wollumboola	236
Station Locality Map	Jervis Bay Region	237
Currarong Creek	Currarong Creek	238
St Georges Basin	Island Point	239
Sussex Inlet	Sussex Inlet	240
Swan Lake	Swan Lake	241
Station Locality Map	Ulladulla Region	242
Lake Conjola	Lake Conjola	243
Narrawallee Inlet	Narrawallee	244
Burrill Lake	Burrill Lake Bridge	245
Lake Tabourie	Lake Tabourie	246

continued over page

River/estuary system	Station name	Figure
Station Locality Map	Batemans Bay Region	247
Durras Lake	Durras Lake	248
Clyde River	Nelligen	249
Station Locality Map	Moruya Region	250
Tomaga River	George Bass Drive	251
Moruya River	Moruya Bridge	252
Moruya River	Moruya Hospital	253
Station Locality Map	Coila and Tuross Lakes	254
Tuross River	Coila Lake	255
Tuross River	Tuross Head	256
Station Locality Map	Wagonga Inlet and Wallaga Lake	257
Wagonga Inlet	Barlows Bay	258
Wallaga Lake	Regatta Point	259
Station Locality Map	Bermagui and Bega River Region	260
Bega River	Bega River	261
Station Locality Map	Eden Region	262
Back Lagoon	Back Lagoon	263
Merimbula Lake	Merimbula Wharf	264
Merimbula Lake	Merimbula Lake	265
Pambula Lake	Pambula Lake	266
Lake Curalo	Lake Curalo	267
Wonboyn Lake	Agnew Wharf	268



WATER LEVEL REFERENCED TO AUSTRALIAN HEIGHT DATUM

----- DATA LOSS



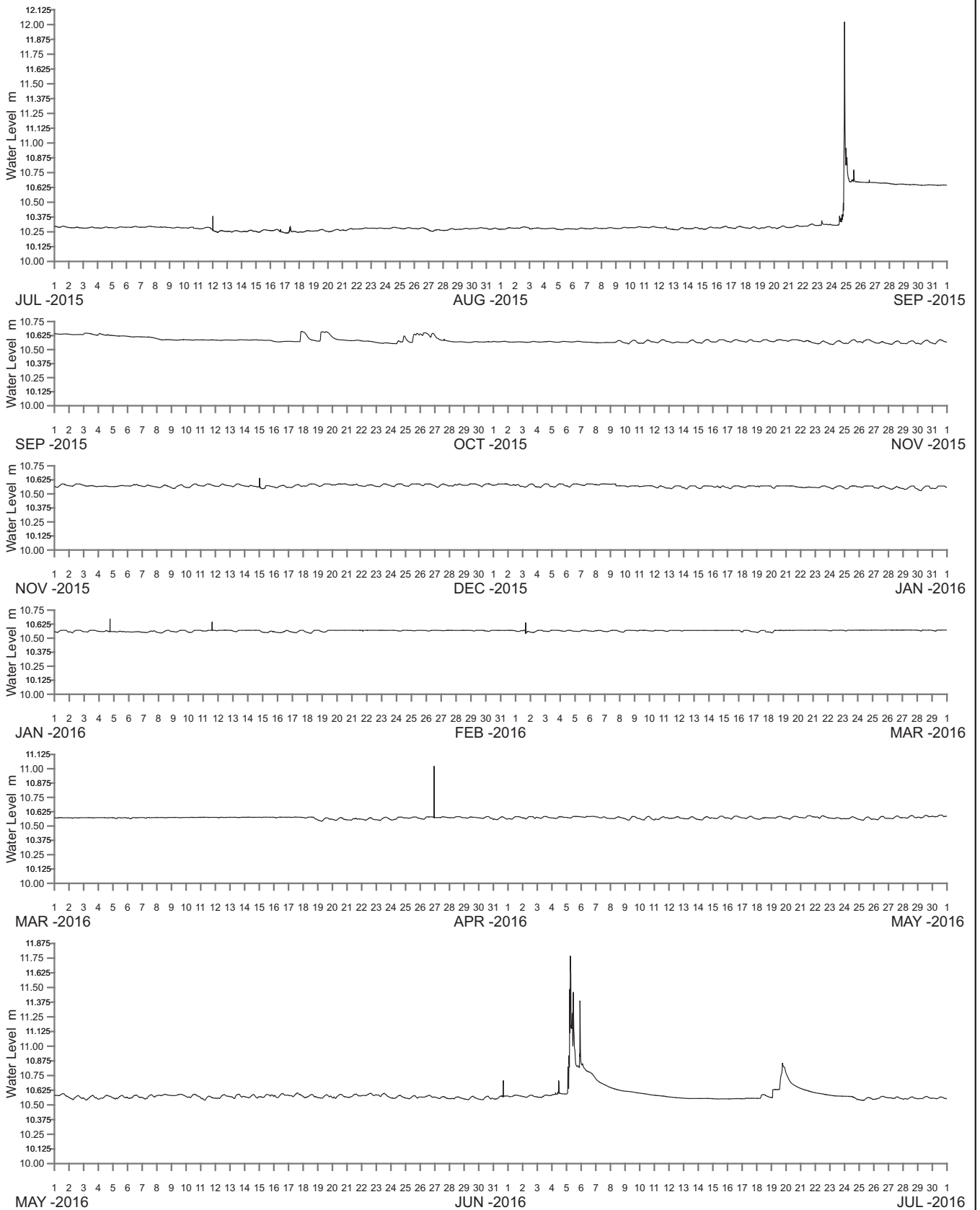
Public Works
Manly Hydraulics Laboratory

HEWITTS CREEK AT HEWITTS CREEK UPSTREAM
2015–2016

MHL
Report 2474

Figure
202

DRAWING 2474-202.cdr



WATER LEVEL REFERENCED TO AUSTRALIAN HEIGHT DATUM

----- DATA LOSS



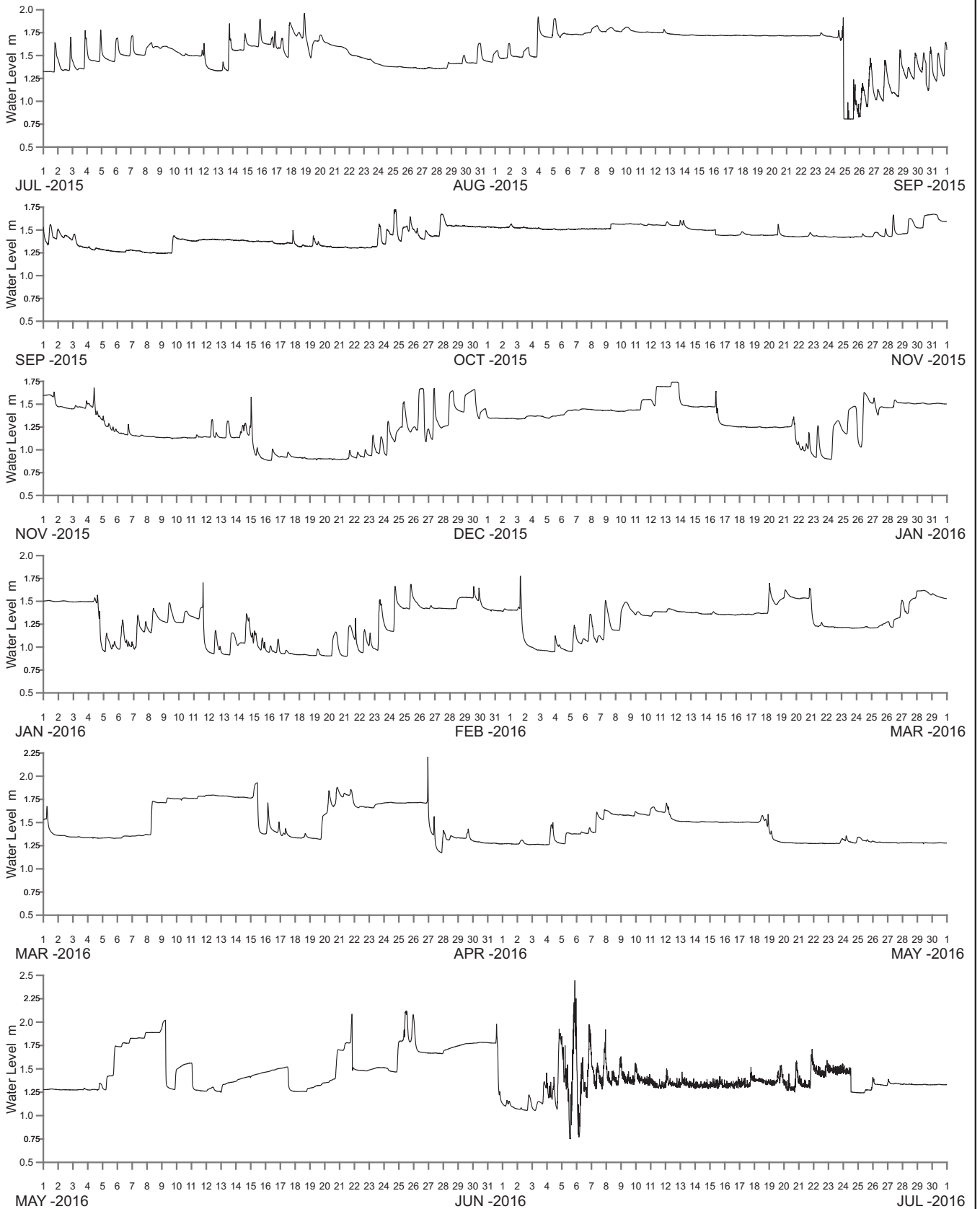
Public Works
Manly Hydraulics Laboratory

**HEWITTS CREEK AT HEWITTS CREEK DOWNSTREAM
2015-2016**

MHL
Report 2474

**Figure
203**

DRAWING 2474-203.cdr



WATER LEVEL REFERENCED TO AUSTRALIAN HEIGHT DATUM

----- DATA LOSS



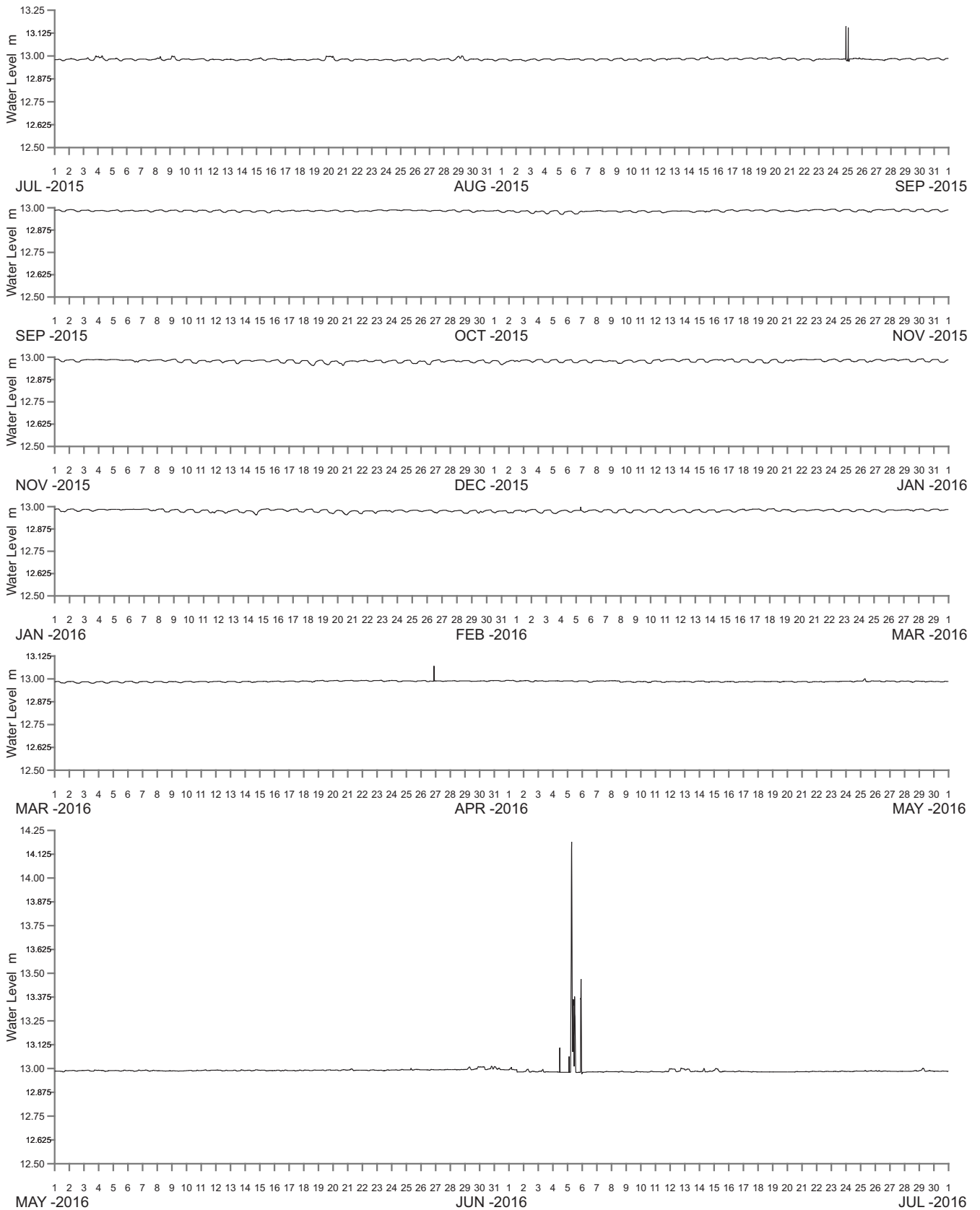
Public Works
Manly Hydraulics Laboratory

HEWITTS CREEK AT HEWITTS CREEK ENTRANCE
2015–2016

MHL
Report 2474

Figure
204

DRAWING 2474-204.cdr



WATER LEVEL REFERENCED TO AUSTRALIAN HEIGHT DATUM

----- DATA LOSS



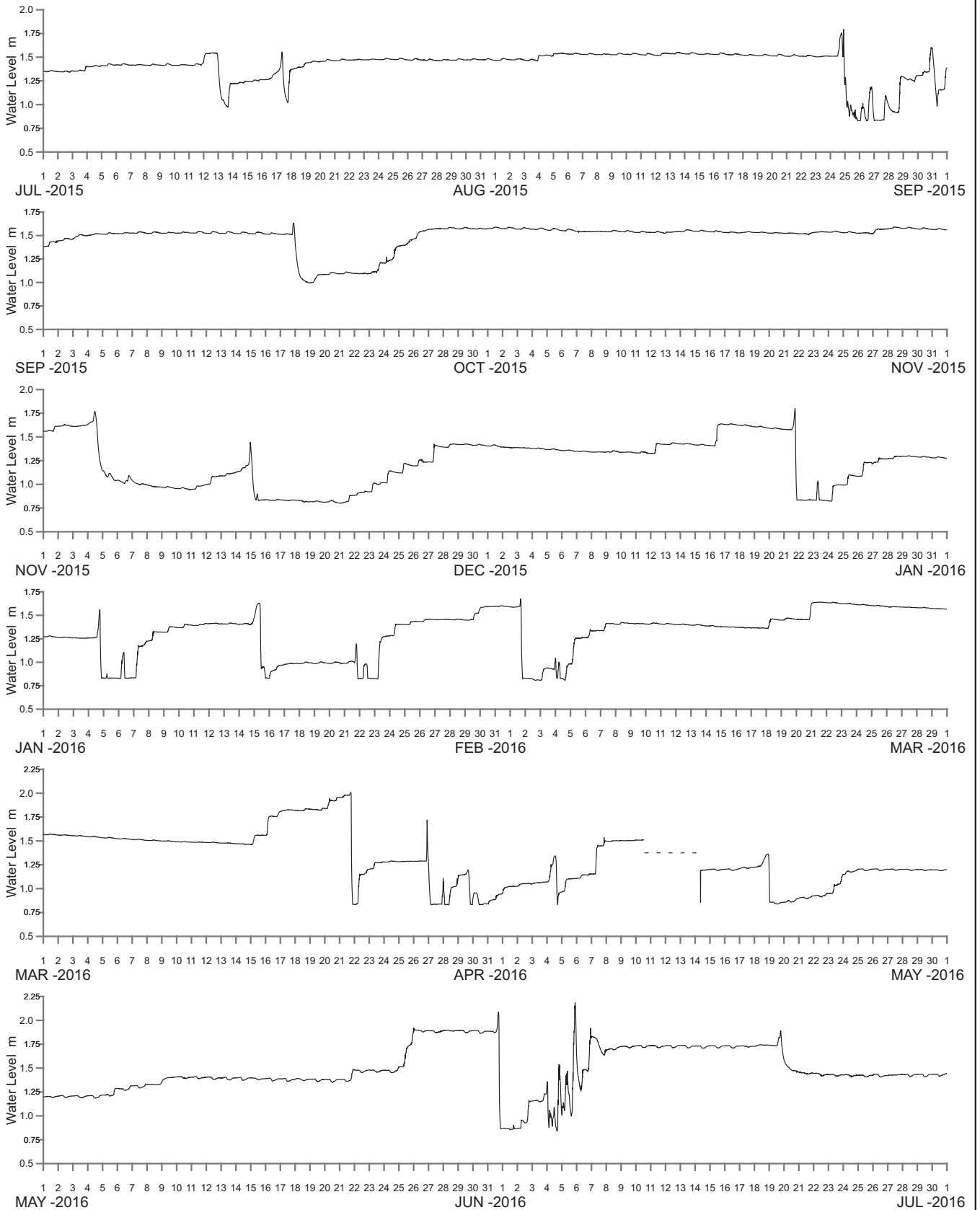
Public Works
Manly Hydraulics Laboratory

**CABBAGE TREE CREEK AT BALGOWNIE ROAD
2015–2016**

MHL
Report 2474

Figure
205

DRAWING 2474-205.cdr



WATER LEVEL REFERENCED TO AUSTRALIAN HEIGHT DATUM

----- DATA LOSS



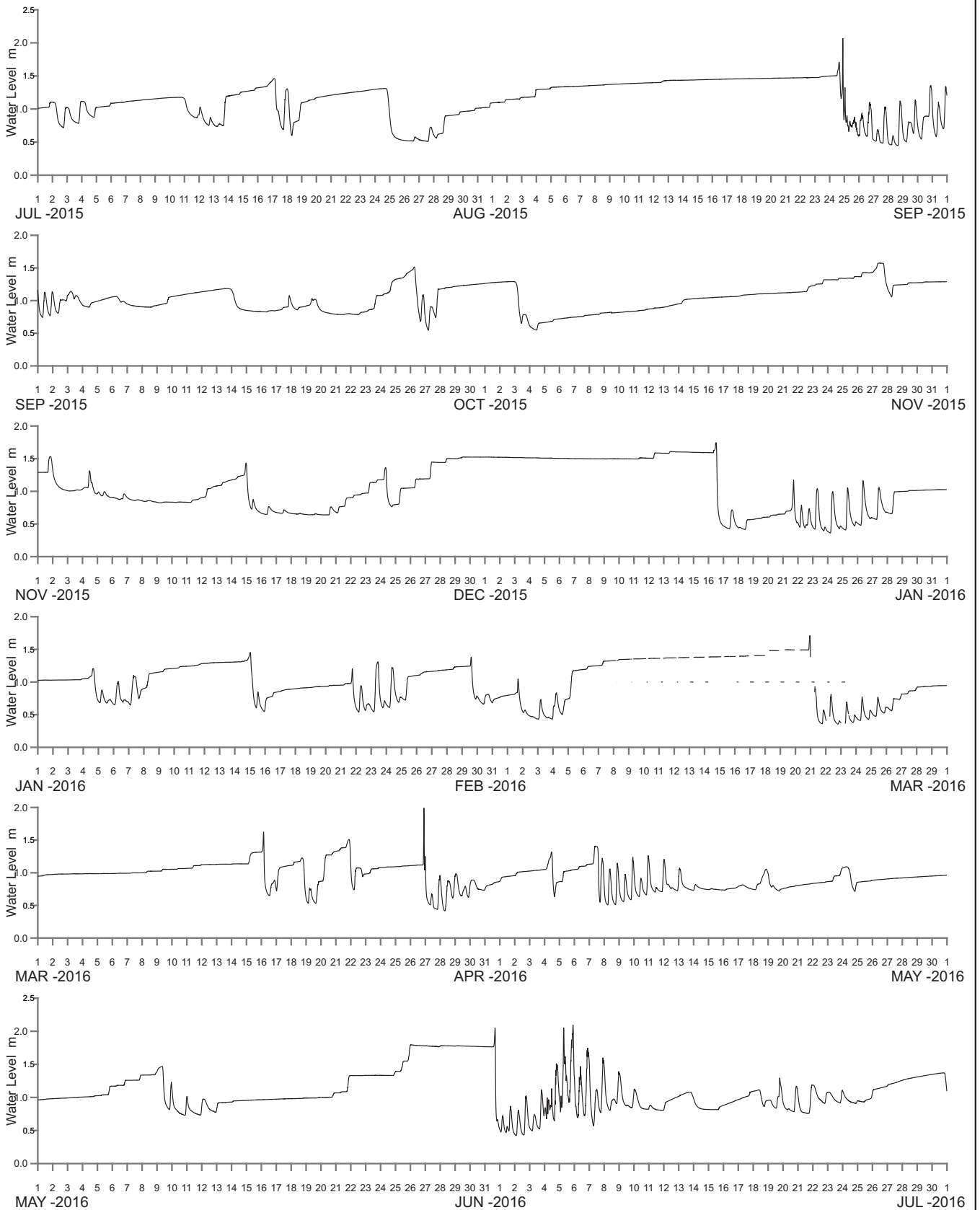
Public Works
Manly Hydraulics Laboratory

BELLAMBI LAGOON AT BELLAMBI
2015–2016

MHL
Report 2474

Figure
206

DRAWING 2474-206.cdr



WATER LEVEL REFERENCED TO AUSTRALIAN HEIGHT DATUM

----- DATA LOSS



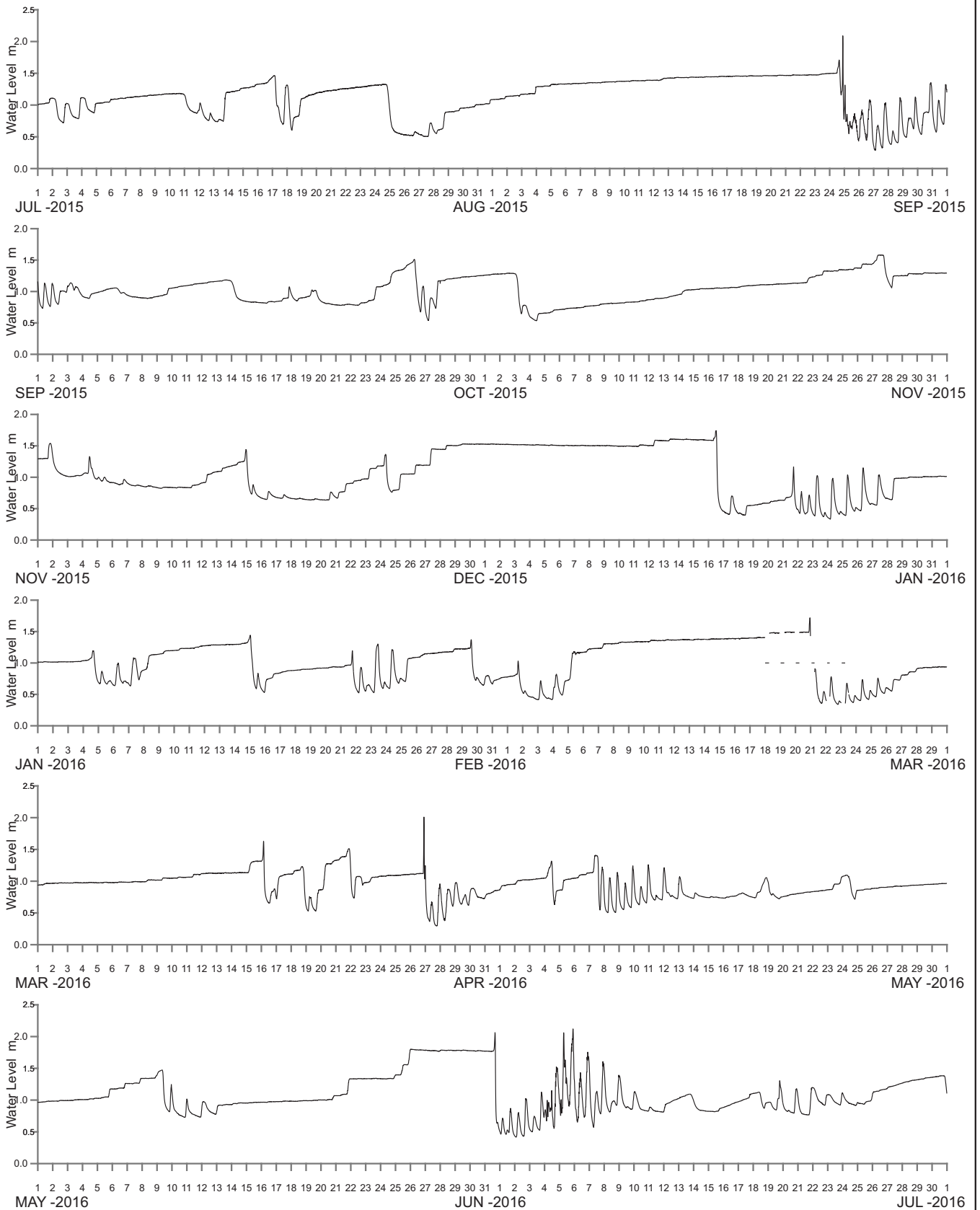
Public Works
Manly Hydraulics Laboratory

**TOWRADGI CREEK AT TOWRADGI CREEK
UPSTREAM
2015-2016**

MHL
Report 2474

**Figure
207**

DRAWING 2474-207.cdr



WATER LEVEL REFERENCED TO AUSTRALIAN HEIGHT DATUM

----- DATA LOSS



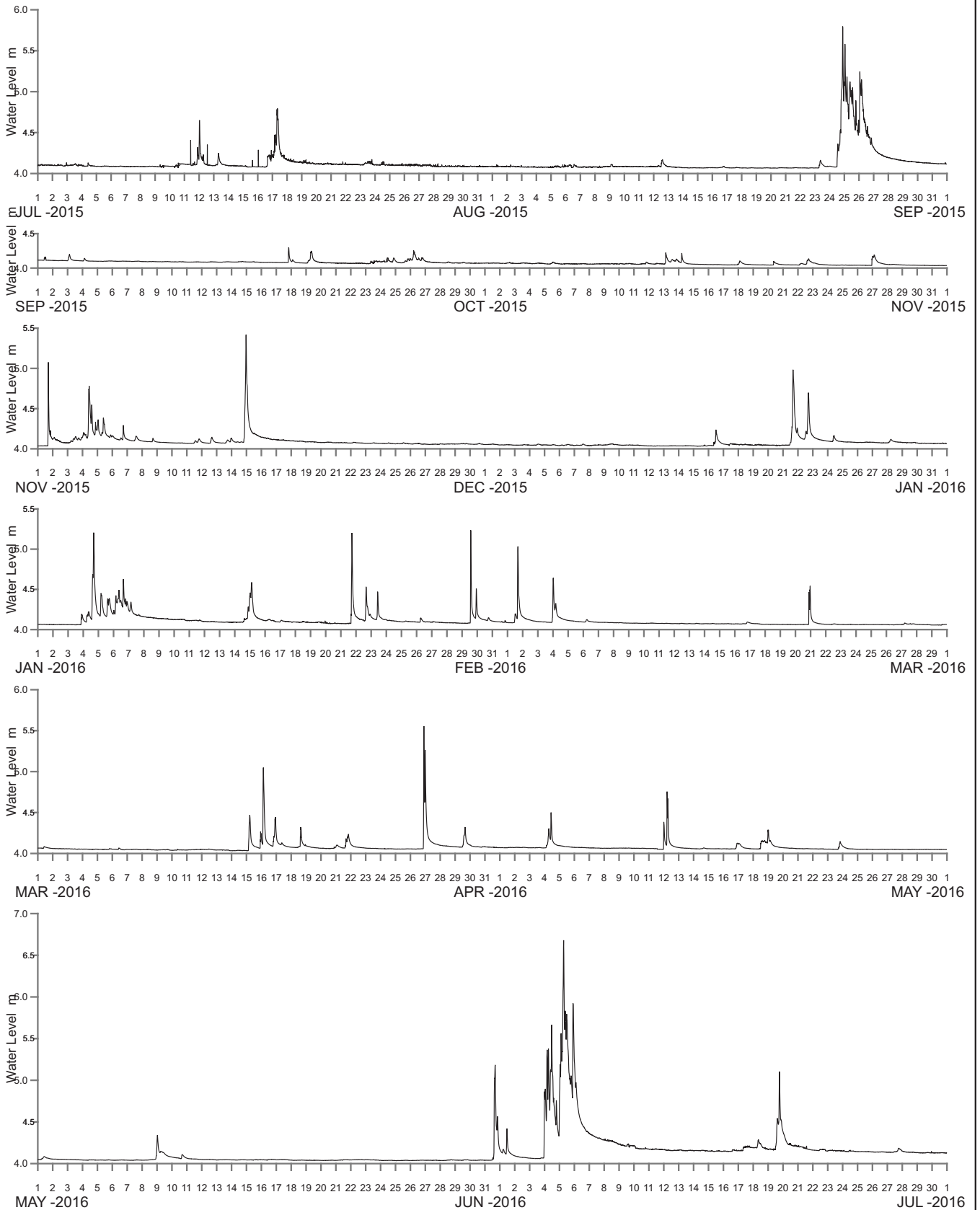
Public Works
Manly Hydraulics Laboratory

**TOWRADGI CREEK AT TOWRADGI CREEK
DOWNSTREAM
2015-2016**

MHL
Report 2474

Figure
208

DRAWING 2474-208.cdr



WATER LEVEL REFERENCED TO AUSTRALIAN HEIGHT DATUM

----- DATA LOSS



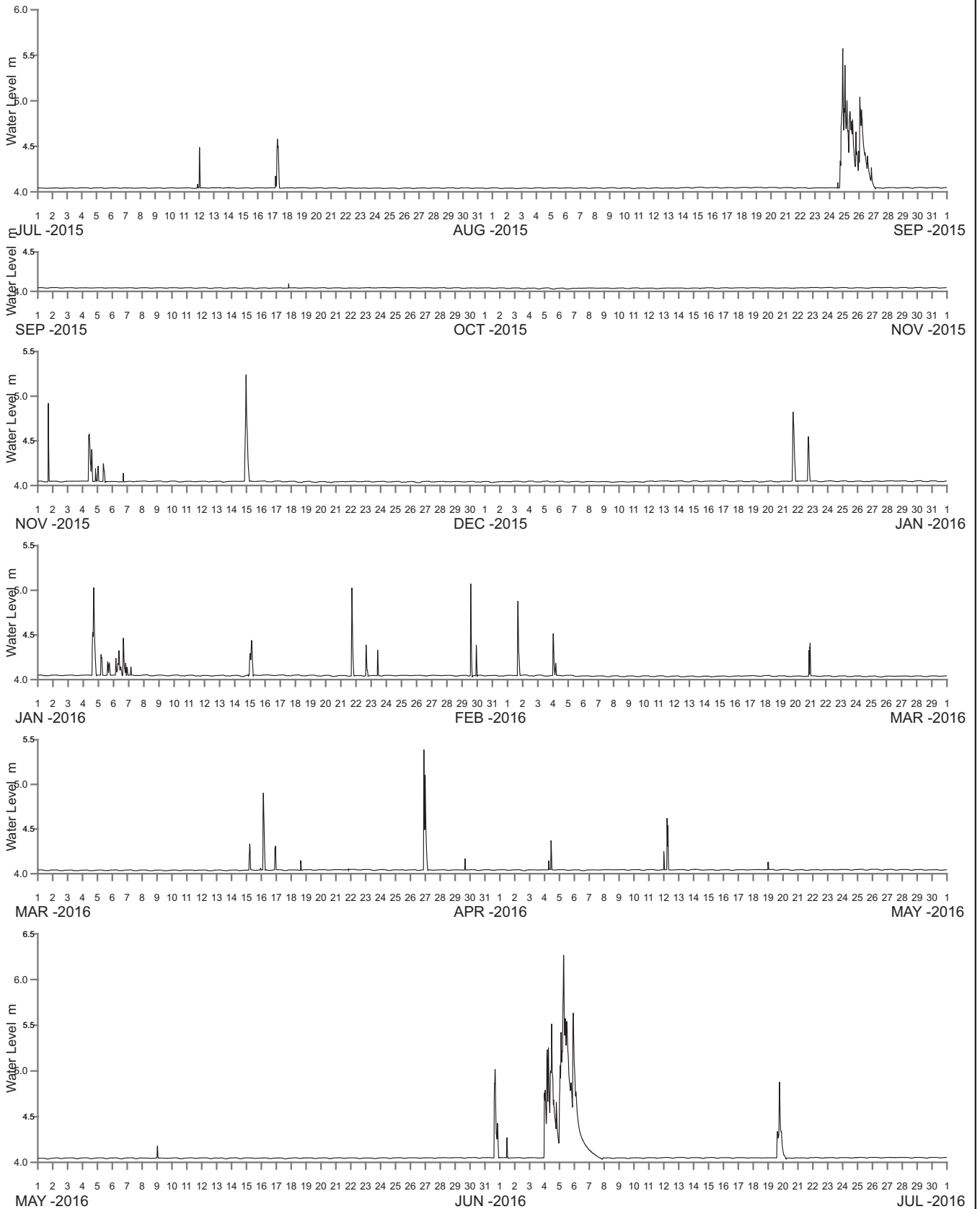
Public Works
Manly Hydraulics Laboratory

**CABBAGE TREE CREEK AT CABBAGE TREE CREEK
UPSTREAM
2015-2016**

MHL
Report 2474

Figure
209

DRAWING 2474-209.cdr



WATER LEVEL REFERENCED TO AUSTRALIAN HEIGHT DATUM

----- DATA LOSS



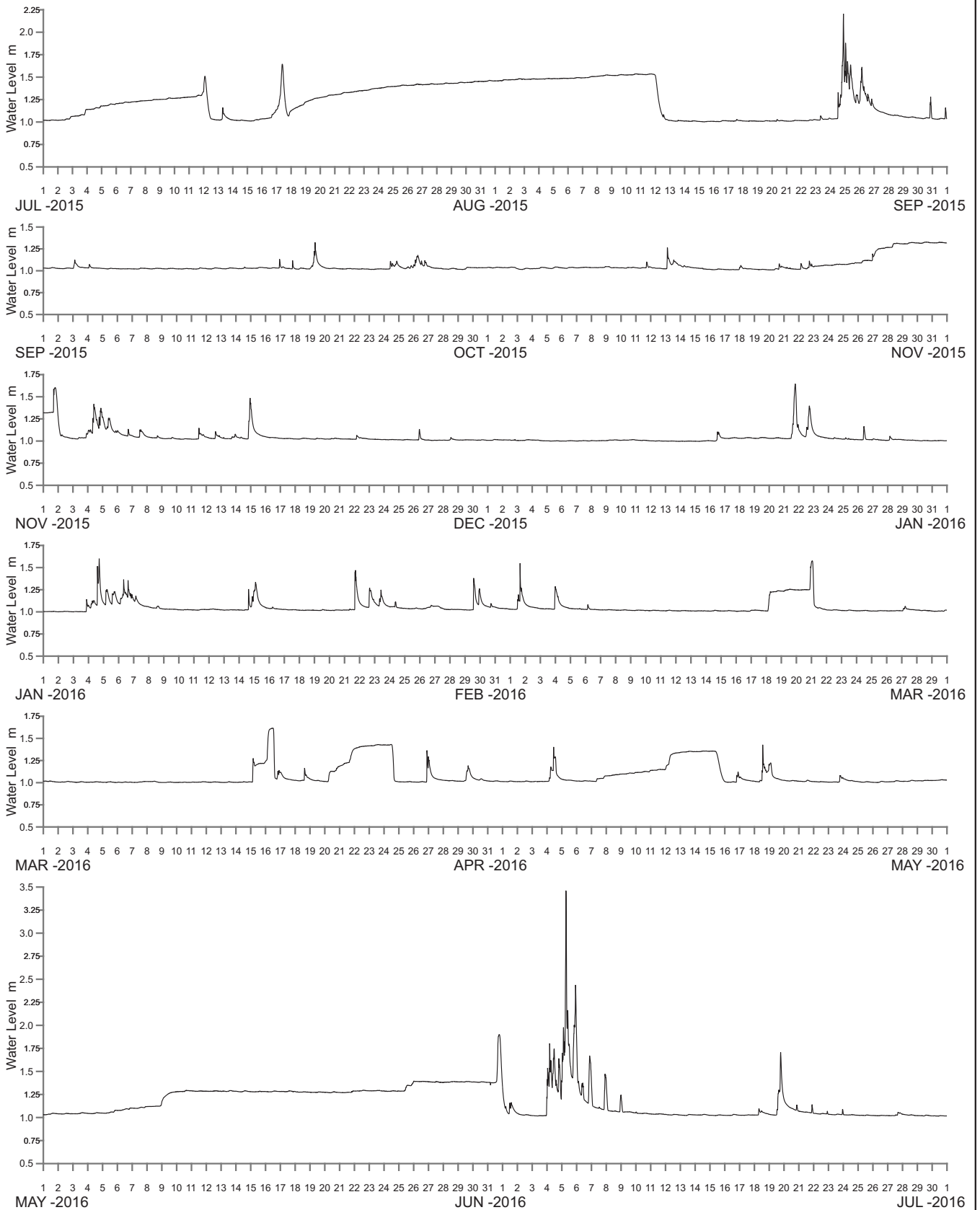
Public Works
Manly Hydraulics Laboratory

**CABBAGE TREE CREEK AT CABBAGE TREE CREEK
DOWNSTREAM
2015-2016**

MHL
Report 2474

Figure
210

DRAWING 2474-210.cdr



WATER LEVEL REFERENCED TO AUSTRALIAN HEIGHT DATUM

----- DATA LOSS



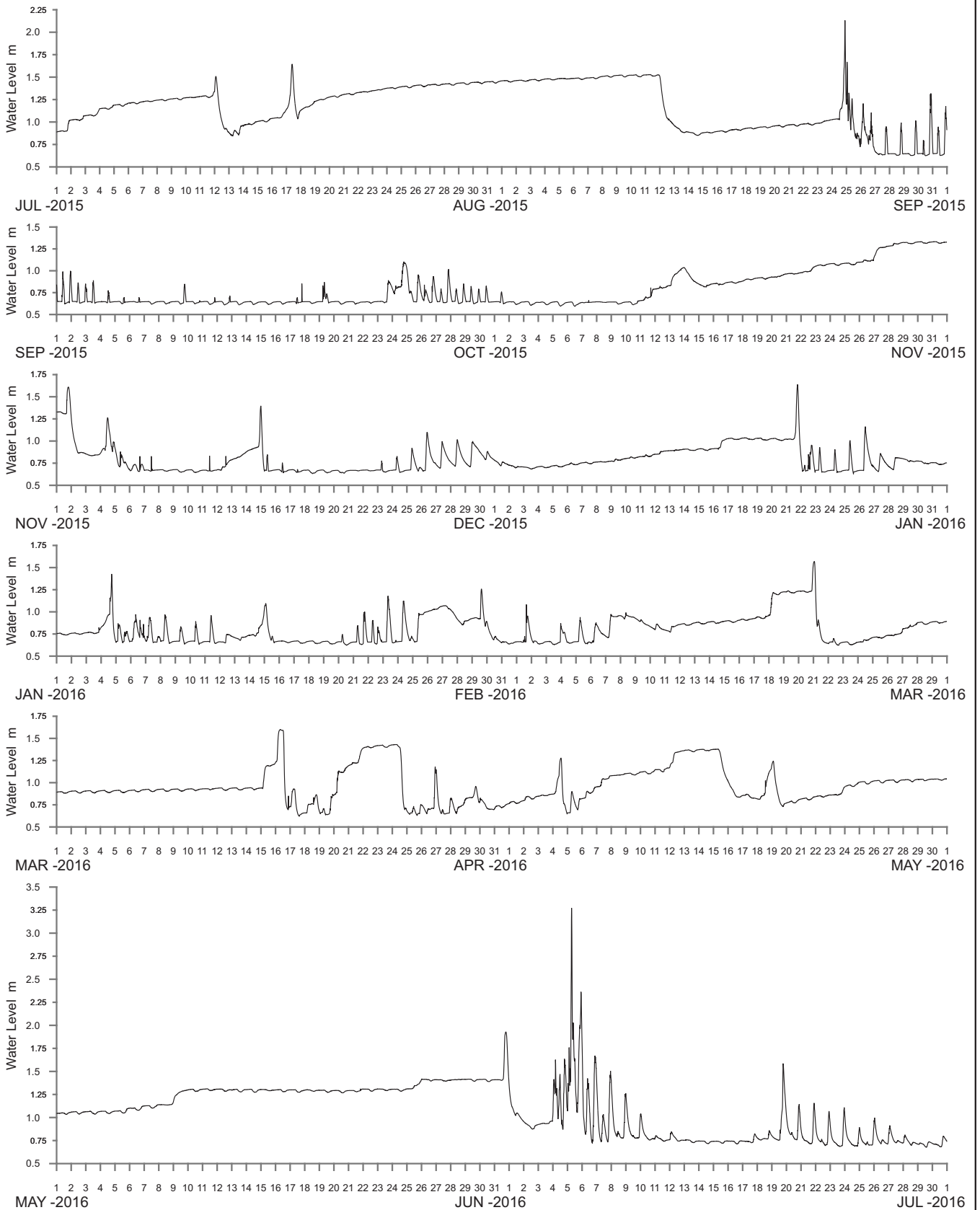
Public Works
Manly Hydraulics Laboratory

FAIRY CREEK AT FAIRY CREEK UPSTREAM
2015–2016

MHL
Report 2474

Figure
211

DRAWING 2474-211.cdr



WATER LEVEL REFERENCED TO AUSTRALIAN HEIGHT DATUM

----- DATA LOSS



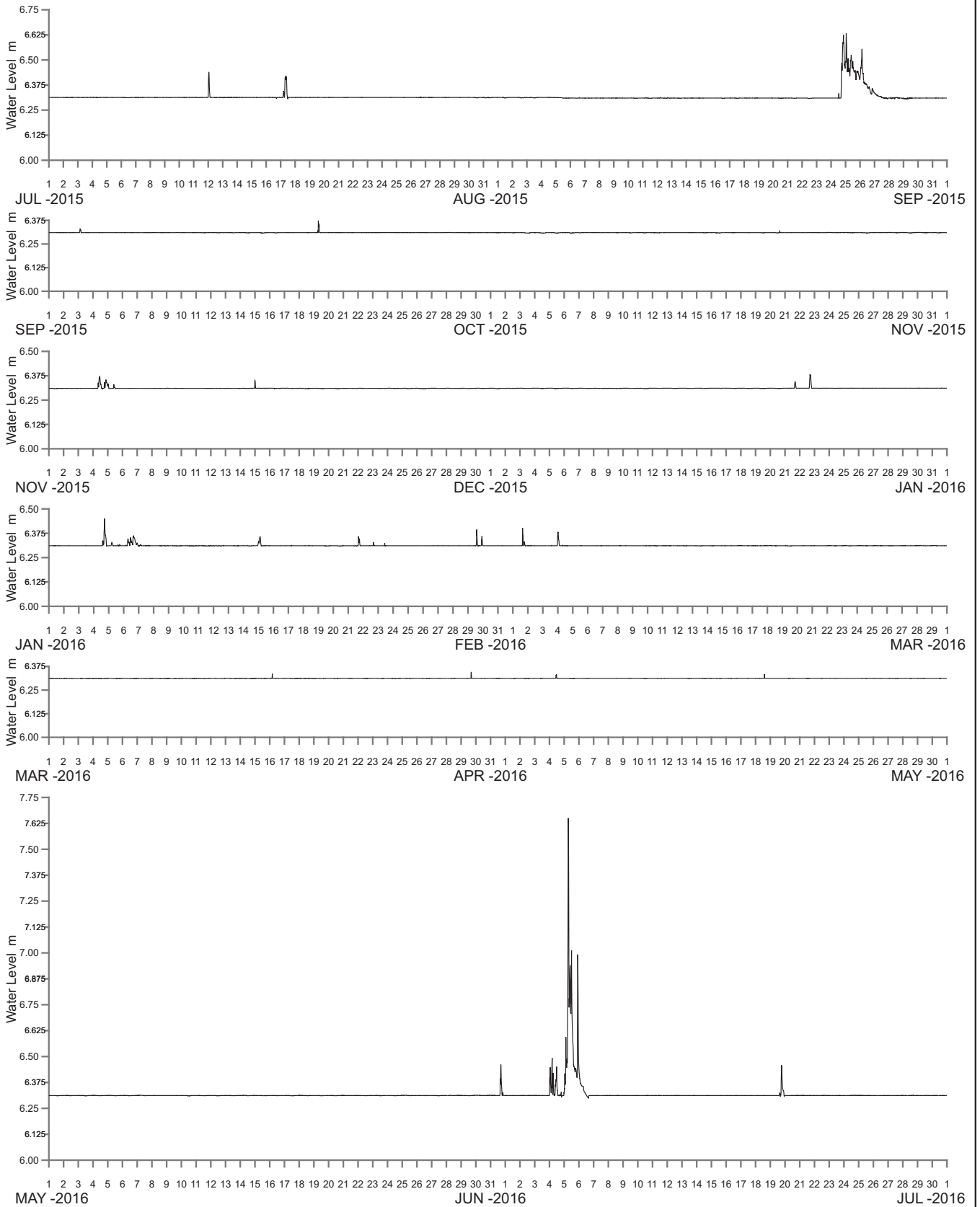
Public Works
Manly Hydraulics Laboratory

FAIRY CREEK AT FAIRY CREEK DOWNSTREAM
2015–2016

MHL
Report 2474

Figure
212

DRAWING 2474-212.cdr



WATER LEVEL REFERENCED TO AUSTRALIAN HEIGHT DATUM

----- DATA LOSS



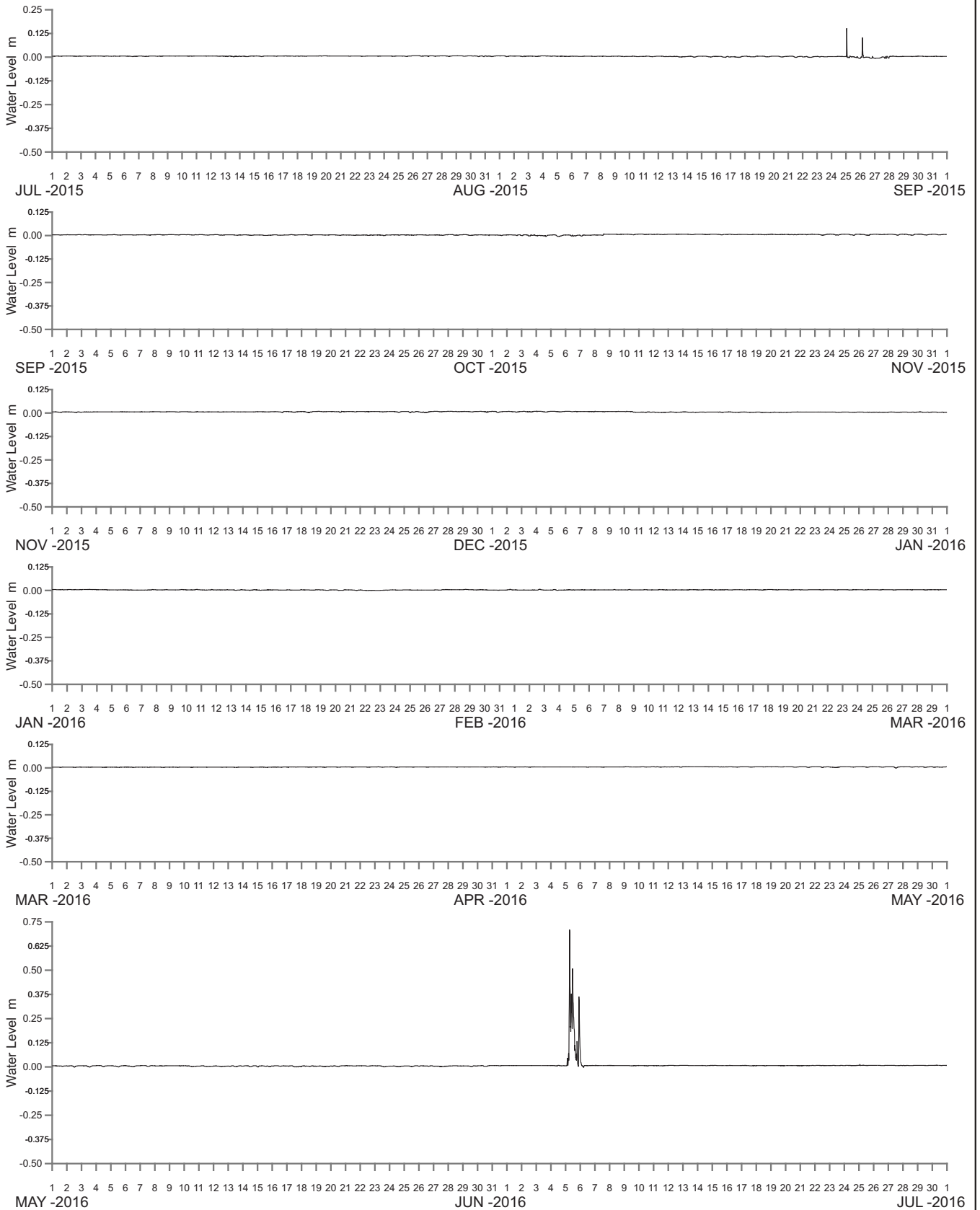
Public Works
Manly Hydraulics Laboratory

BYARONG CREEK AT F6 FREEWAY
2015-2016

MHL
Report 2474

Figure
213

DRAWING 2474-213.cdr



WATER LEVEL REFERENCED TO CULVERT BED

----- DATA LOSS



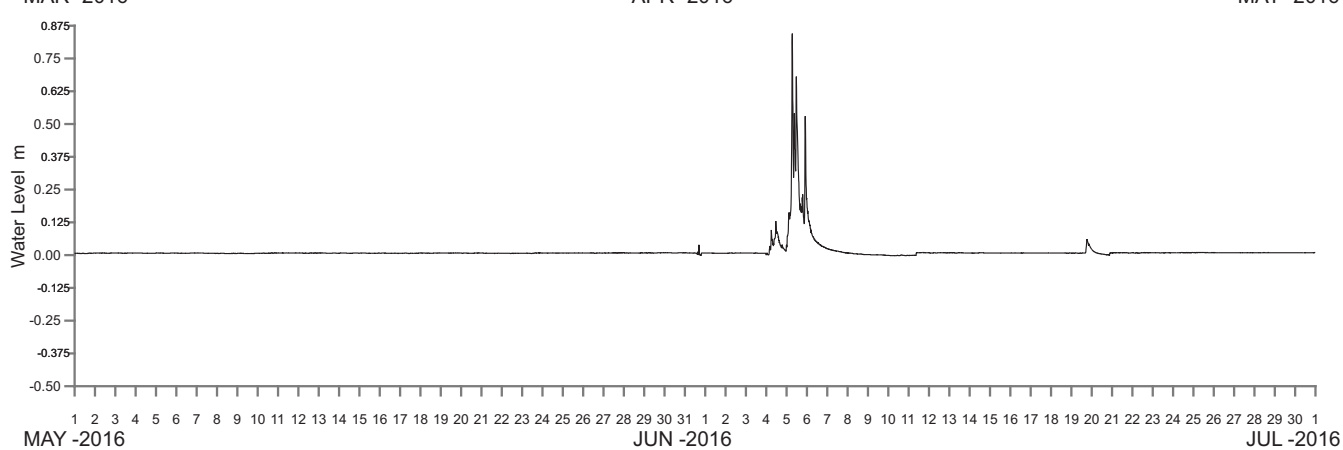
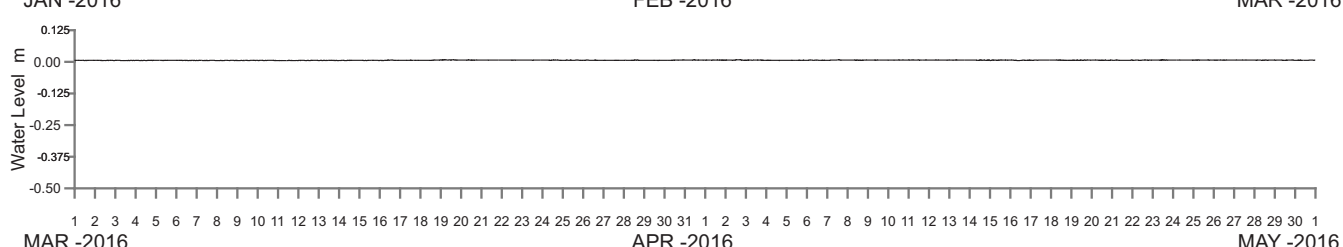
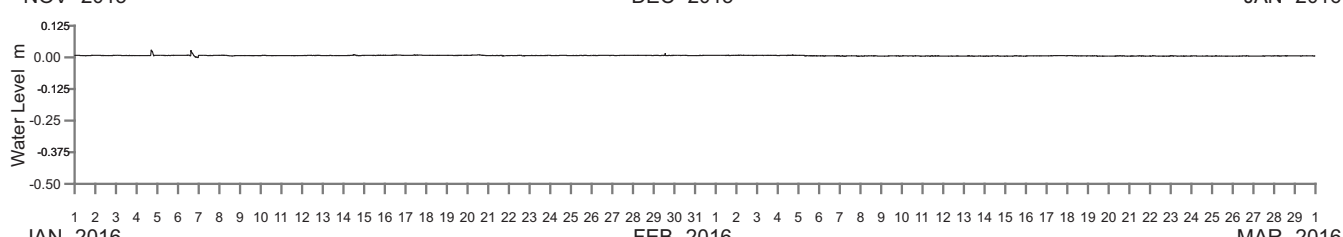
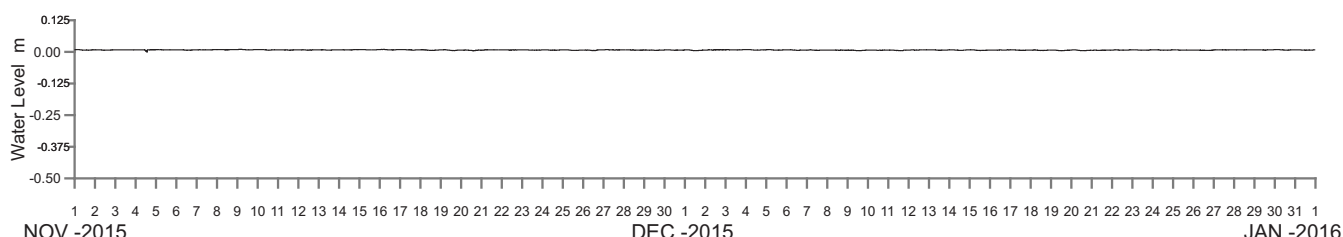
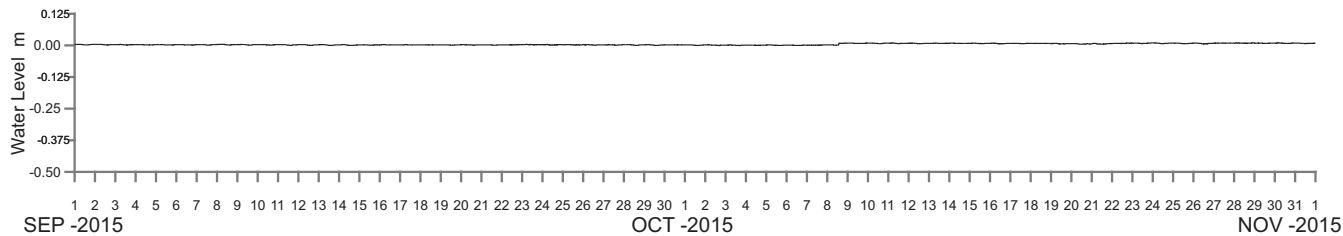
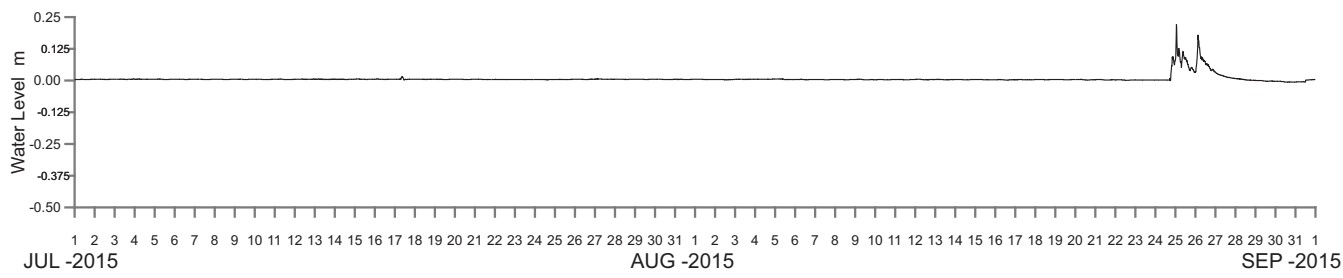
Public Works
Manly Hydraulics Laboratory

**BYARONG CREEK AT KOLOONA AVENUE UPSTREAM
2015-2016**

MHL
Report 2474

Figure
214

DRAWING 2474-214.cdr



WATER LEVEL REFERENCED TO CULVERT BED

----- DATA LOSS



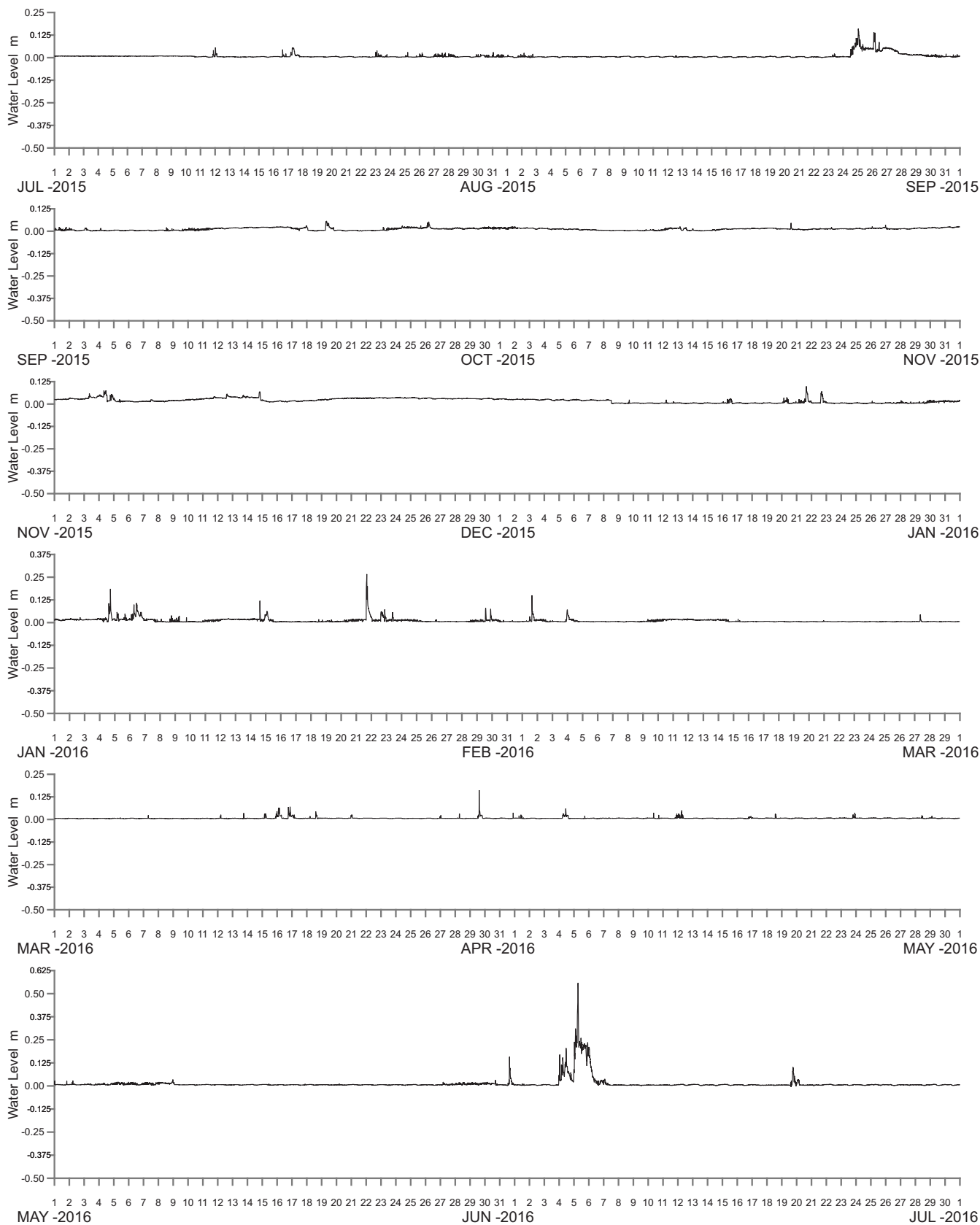
Public Works
Manly Hydraulics Laboratory

BYARONG CREEK AT KOLOONA AVENUE DOWNSTREAM
2015-2016

MHL
Report 2474

Figure
215

DRAWING 2474-215.cdr



WATER LEVEL REFERENCED TO CULVERT BED

----- DATA LOSS



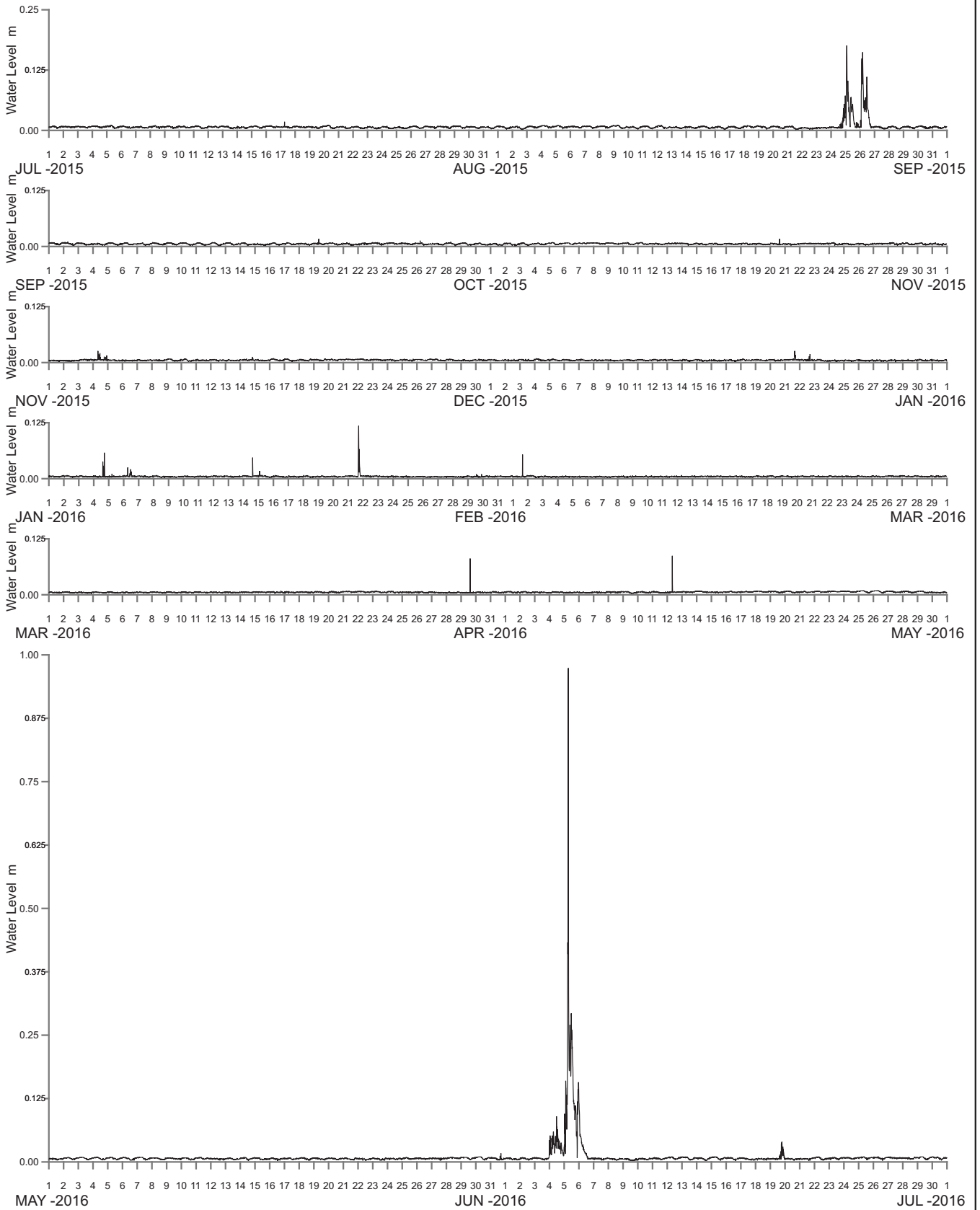
Public Works
Manly Hydraulics Laboratory

AMERICAN CREEK AT BLACKMANS PARADE
UPSTREAM
2015-2016

MHL
Report 2474

Figure
216

DRAWING 2474-216.cdr



WATER LEVEL REFERENCED TO CULVERT BED

----- DATA LOSS



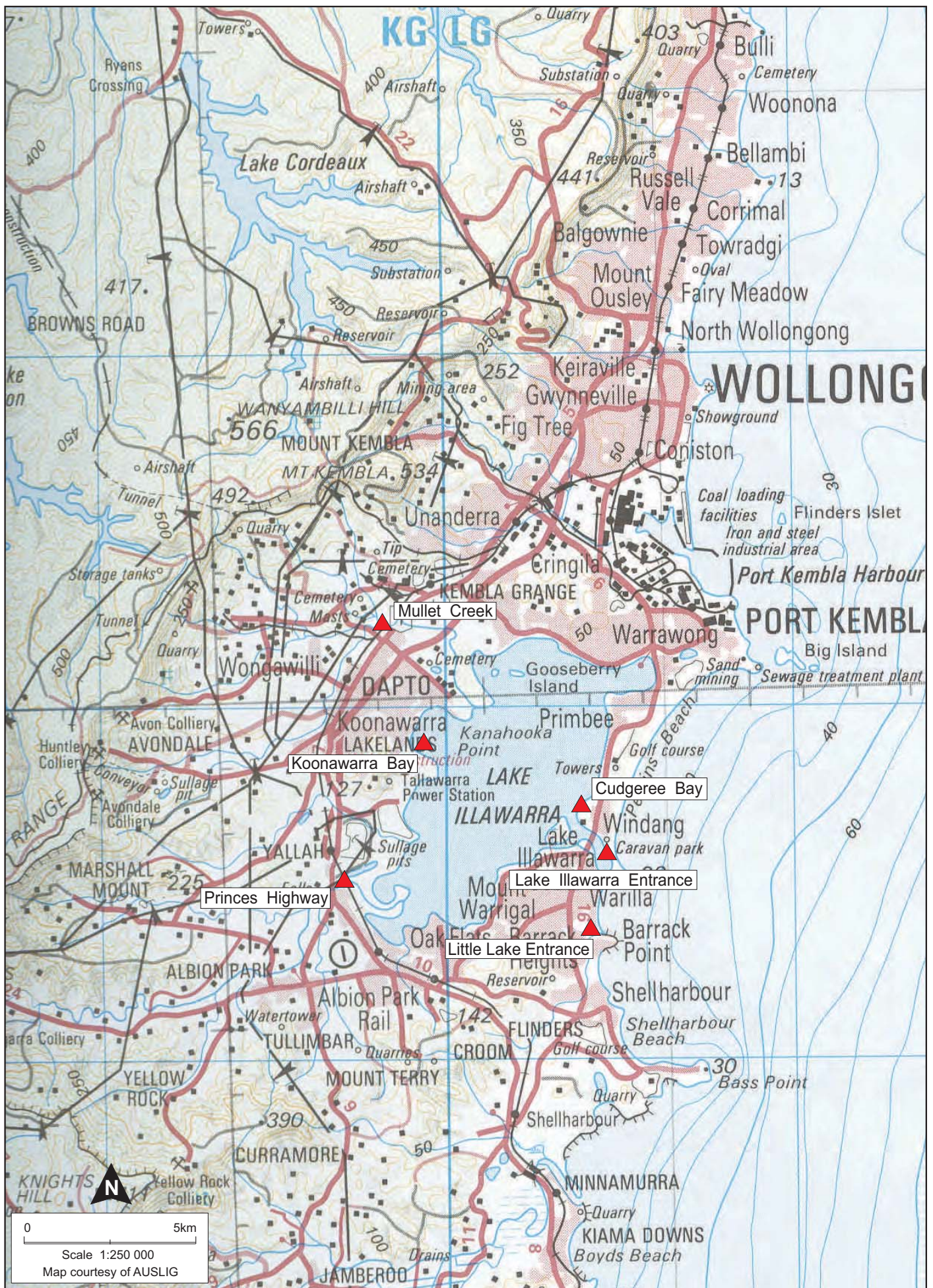
Public Works
Manly Hydraulics Laboratory

**AMERICAN CREEK AT BLACKMANS PARADE
DOWNSTREAM
2015-2016**

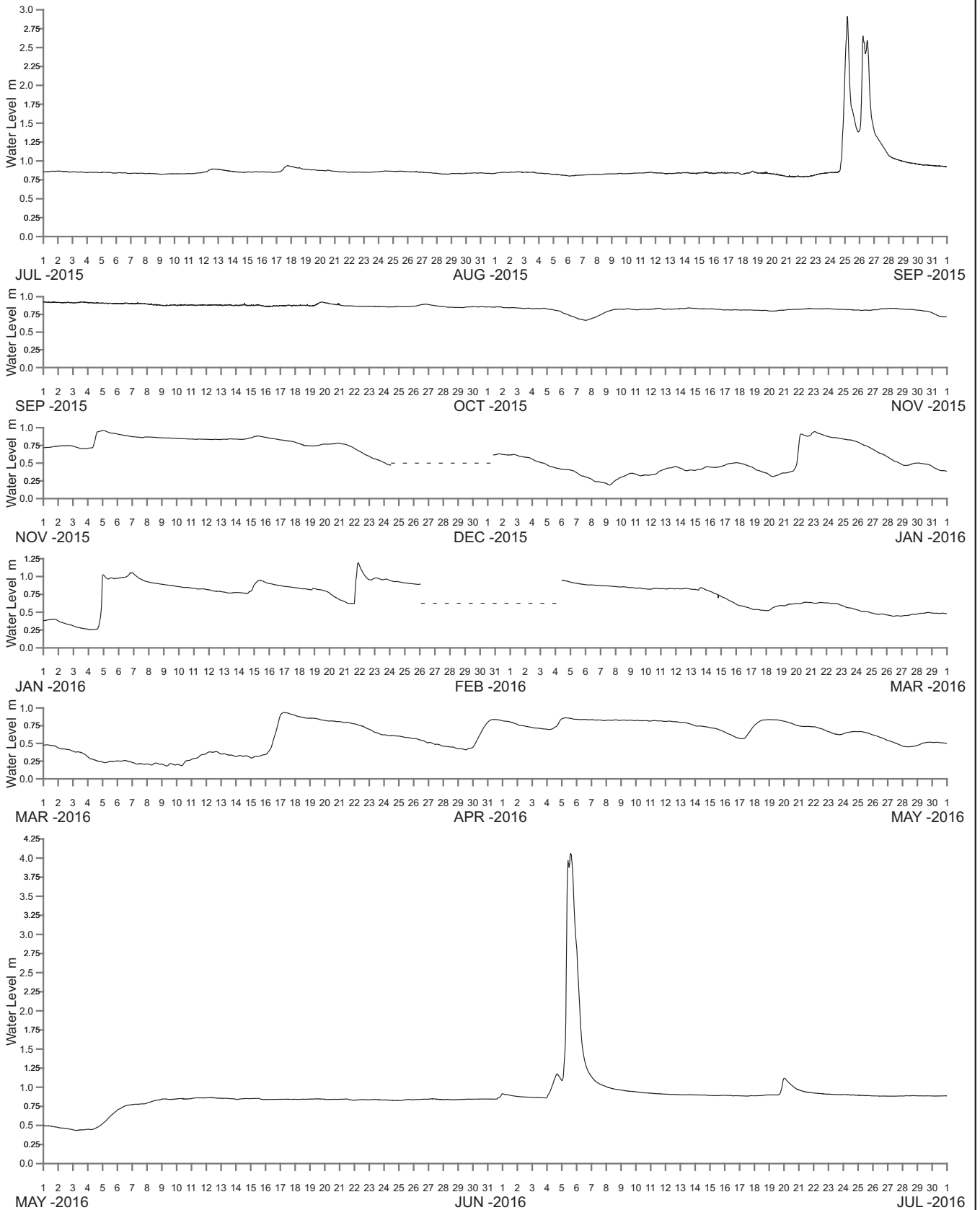
MHL
Report 2474

**Figure
217**

DRAWING 2474-217.cdr



0 5km
 Scale 1:250 000
 Map courtesy of AUSLIG



WATER LEVEL REFERENCED TO AUSTRALIAN HEIGHT DATUM

----- DATA LOSS



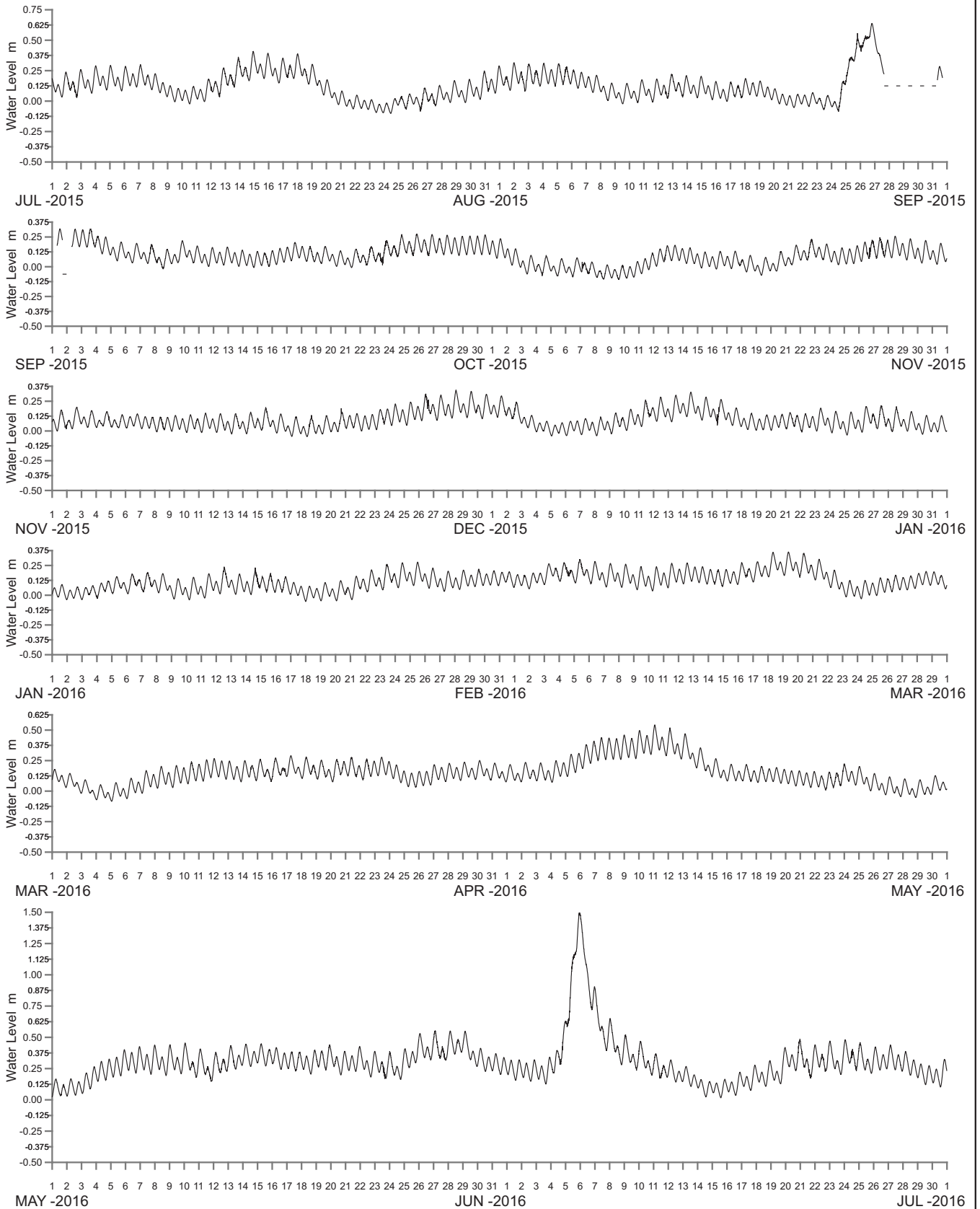
Public Works
Manly Hydraulics Laboratory

MULLET CREEK AT MULLET CREEK
2015–2016

MHL
Report 2474

Figure
219

DRAWING 2474-219.cdr



WATER LEVEL REFERENCED TO AUSTRALIAN HEIGHT DATUM

- - - - - DATA LOSS



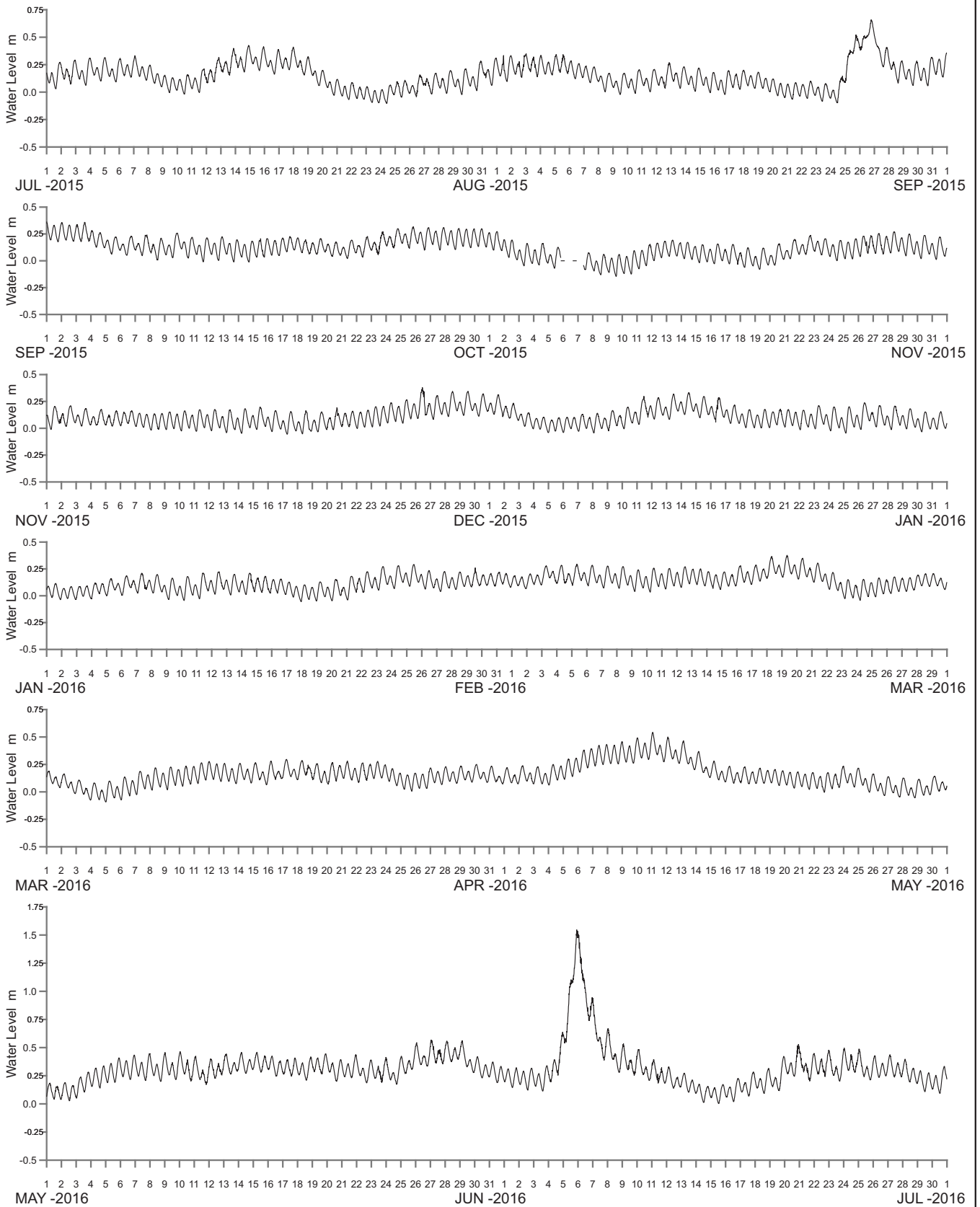
Public Works
Manly Hydraulics Laboratory

LAKE ILLAWARRA AT KOONAWARRA BAY
2015–2016

MHL
Report 2474

Figure
220

DRAWING 2474-220.cdr



WATER LEVEL REFERENCED TO AUSTRALIAN HEIGHT DATUM

----- DATA LOSS



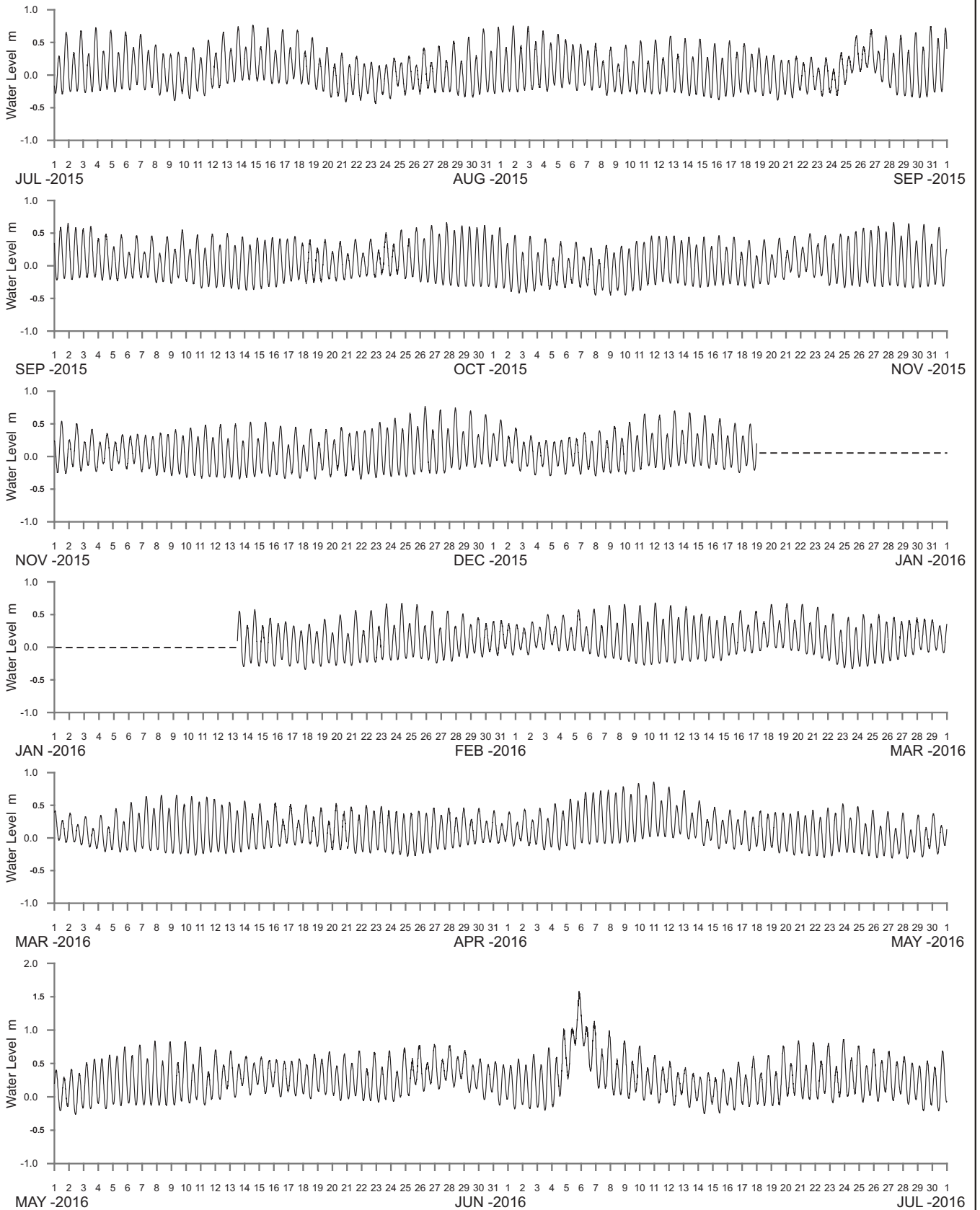
Public Works
Manly Hydraulics Laboratory

LAKE ILLAWARRA AT CUDGEREE BAY
2015–2016

MHL
Report 2474

Figure
221

DRAWING 2474-221.cdr



WATER LEVEL REFERENCED TO AUSTRALIAN HEIGHT DATUM

----- DATA LOSS



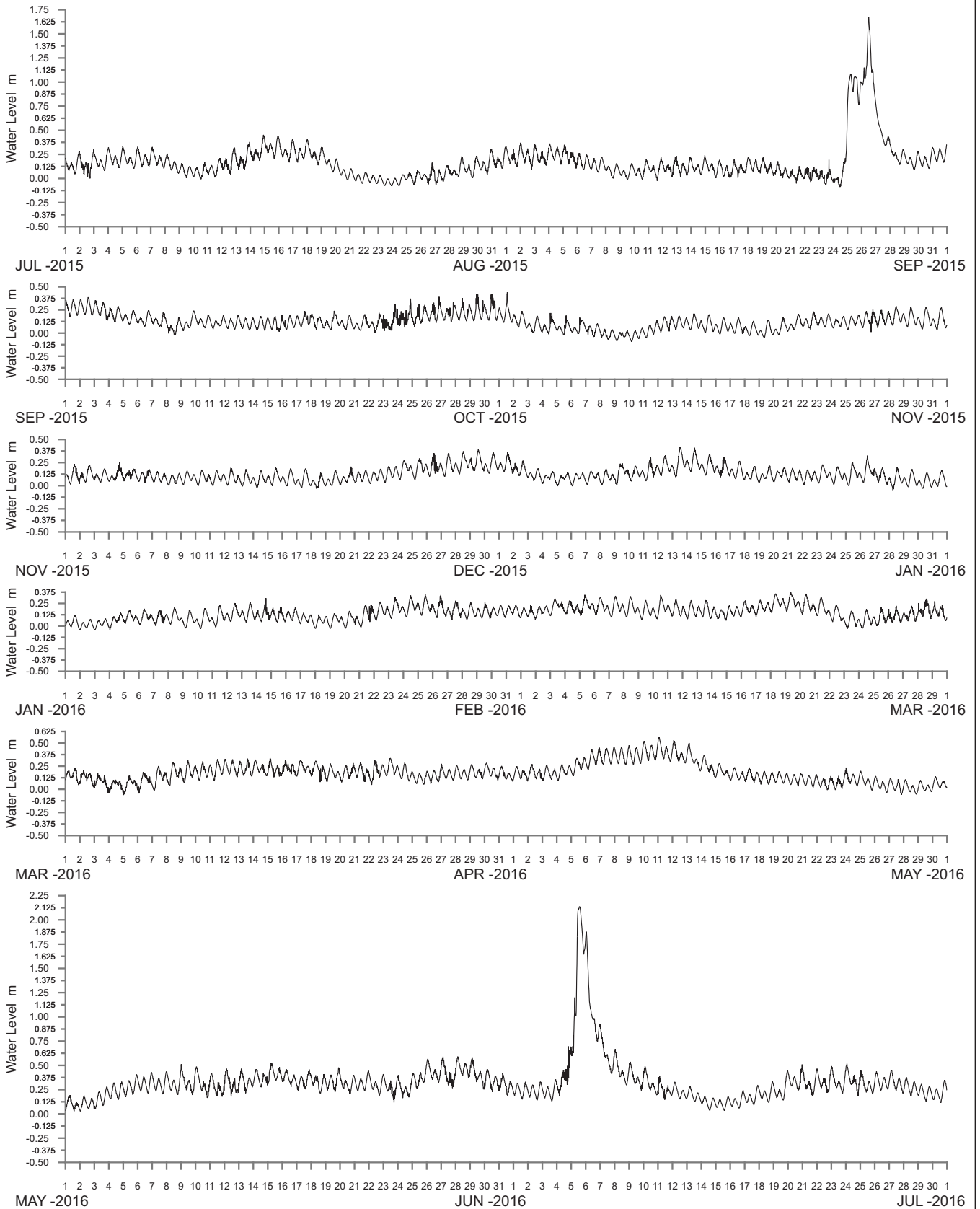
Public Works
Manly Hydraulics Laboratory

LAKE ILLAWARRA AT LAKE ILLAWARRA ENTRANCE
2015–2016

MHL
Report 2474

Figure
222

DRAWING 2474-222.cdr



WATER LEVEL REFERENCED TO AUSTRALIAN HEIGHT DATUM

----- DATA LOSS



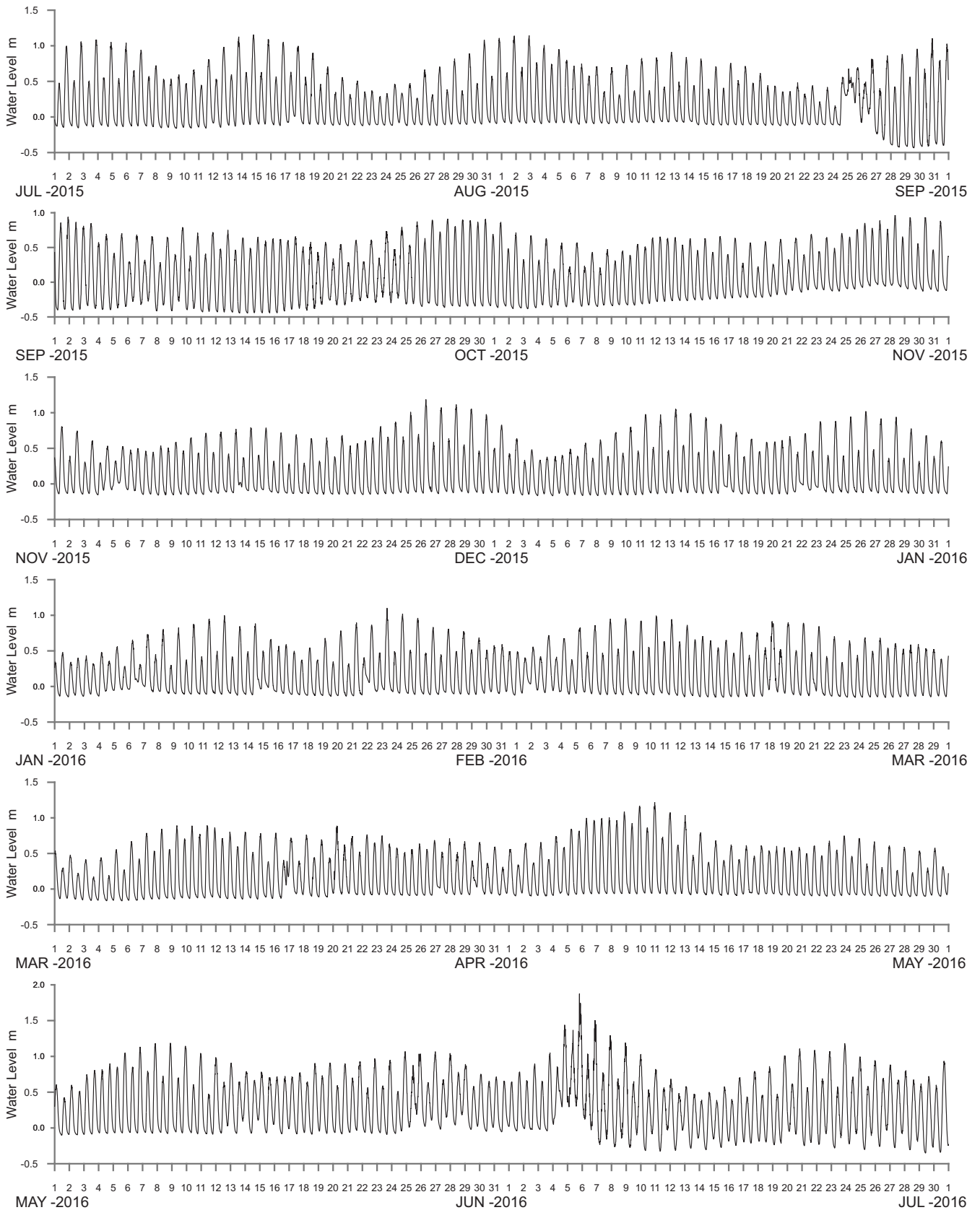
Public Works
Manly Hydraulics Laboratory

MACQUARIE RIVULET AT PRINCES HIGHWAY
2015–2016

MHL
Report 2474

Figure
223

DRAWING 2474-223.cdr



WATER LEVEL REFERENCED TO AUSTRALIAN HEIGHT DATUM

----- DATA LOSS



Public Works
Manly Hydraulics Laboratory

LITTLE LAKE AT LITTLE LAKE ENTRANCE
2015–2016

MHL
Report 2474

Figure
224

DRAWING 2474-224.cdr



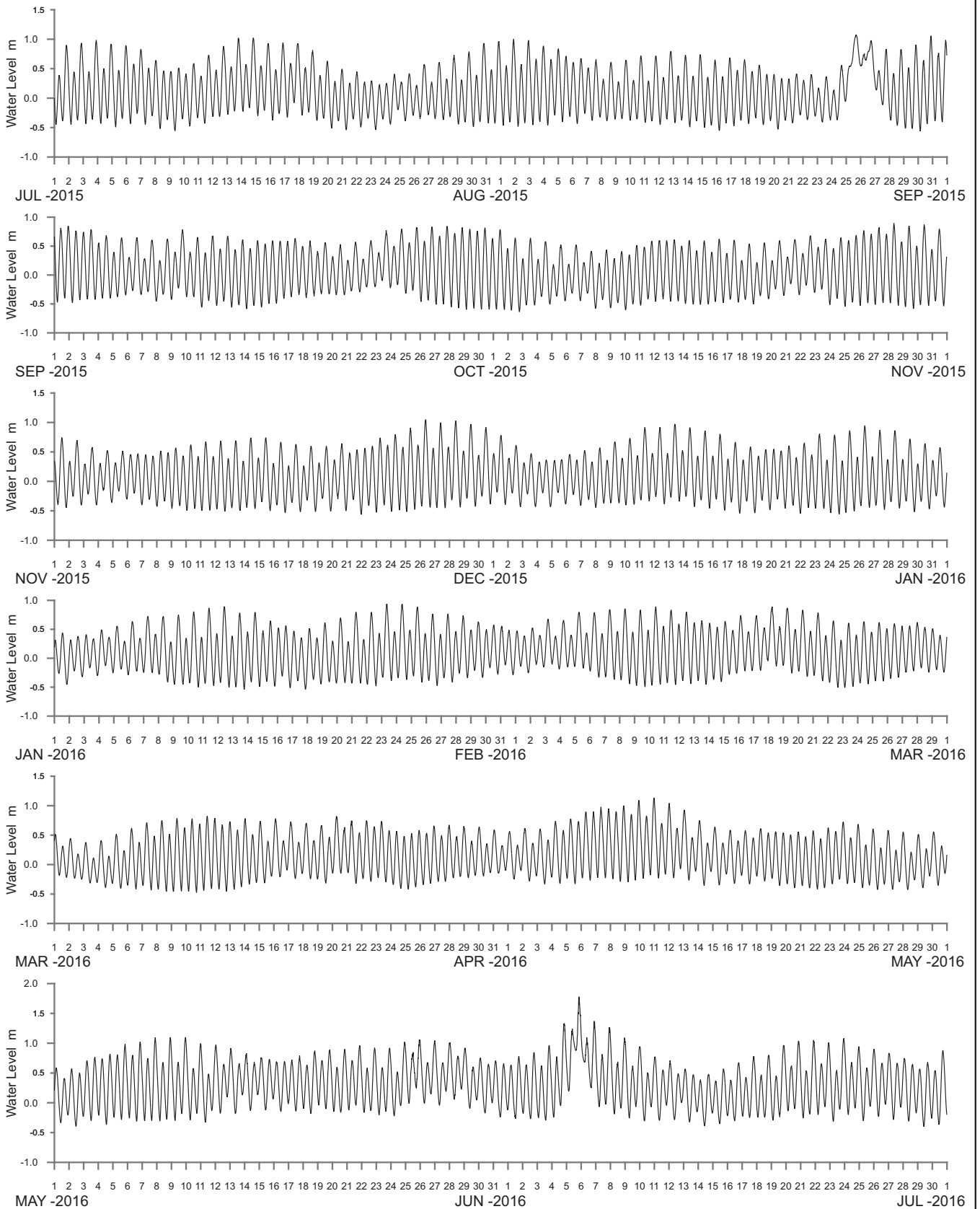
Public Works
Manly Hydraulics Laboratory

**STATION LOCATIONS
KIAMA REGION**

MHL
Report 2474

Figure
225

DRAWING 2474-225.cdr



WATER LEVEL REFERENCED TO AUSTRALIAN HEIGHT DATUM

----- DATA LOSS



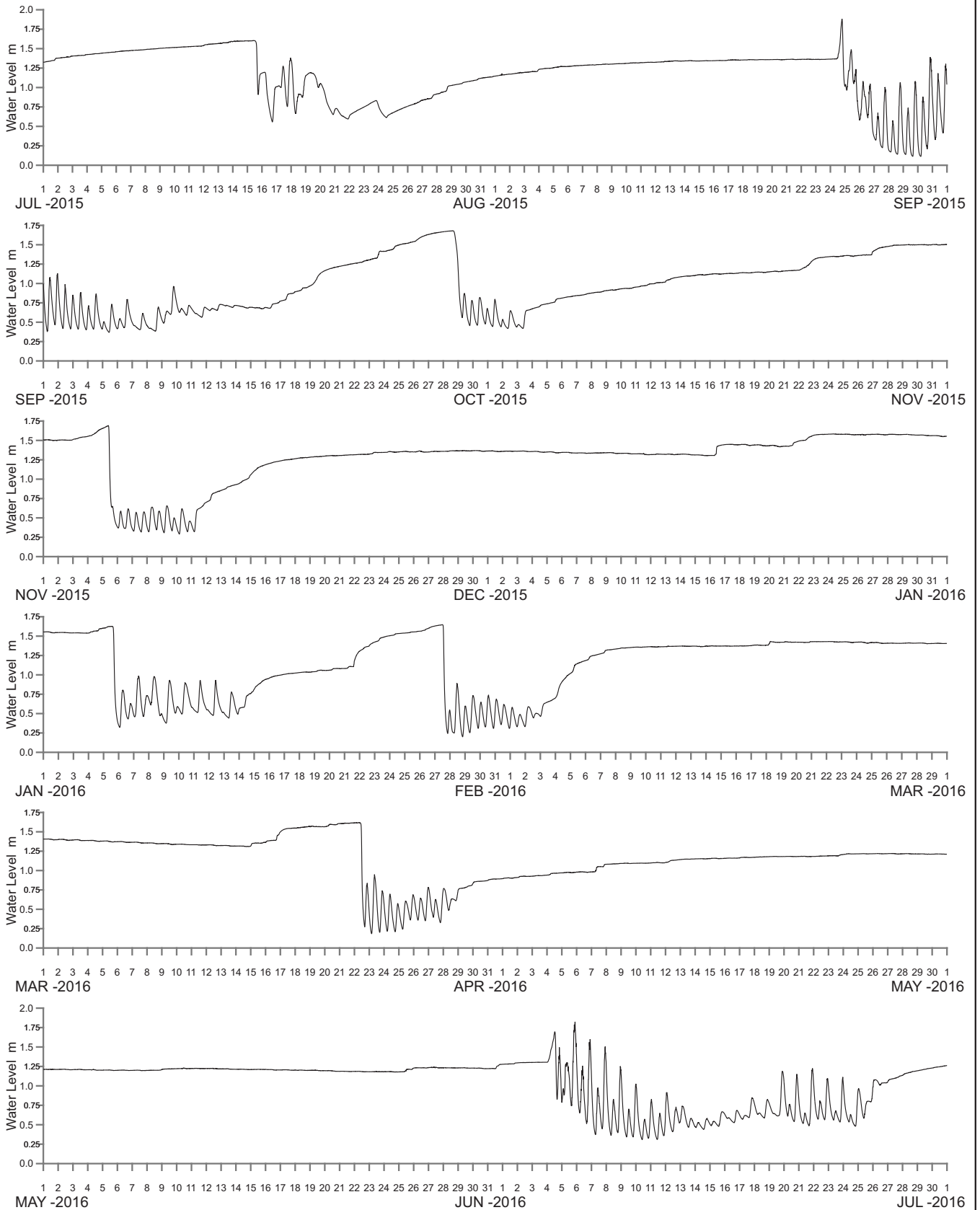
Public Works
Manly Hydraulics Laboratory

MINNAMURRA RIVER AT MINNAMURRA
2015–2016

MHL
Report 2474

Figure
226

DRAWING 2474-226.cdr



WATER LEVEL REFERENCED TO AUSTRALIAN HEIGHT DATUM

----- DATA LOSS



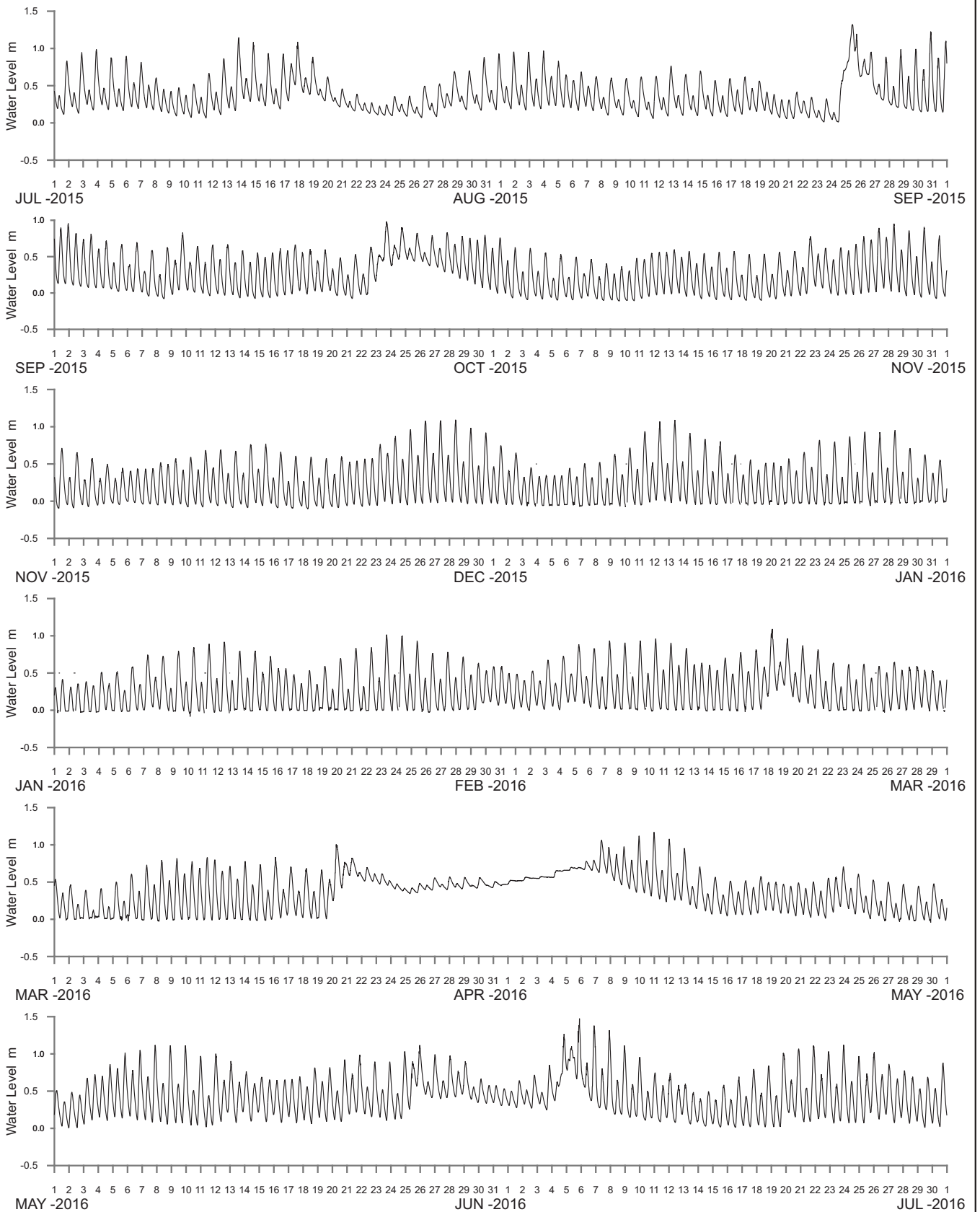
Public Works
Manly Hydraulics Laboratory

WERRI LAGOON AT WERRI LAGOON
2015–2016

MHL
Report 2474

Figure
227

DRAWING 2474-227.cdr



WATER LEVEL REFERENCED TO AUSTRALIAN HEIGHT DATUM

----- DATA LOSS



Public Works
Manly Hydraulics Laboratory

CROOKED CREEK AT GERROA
2015–2016

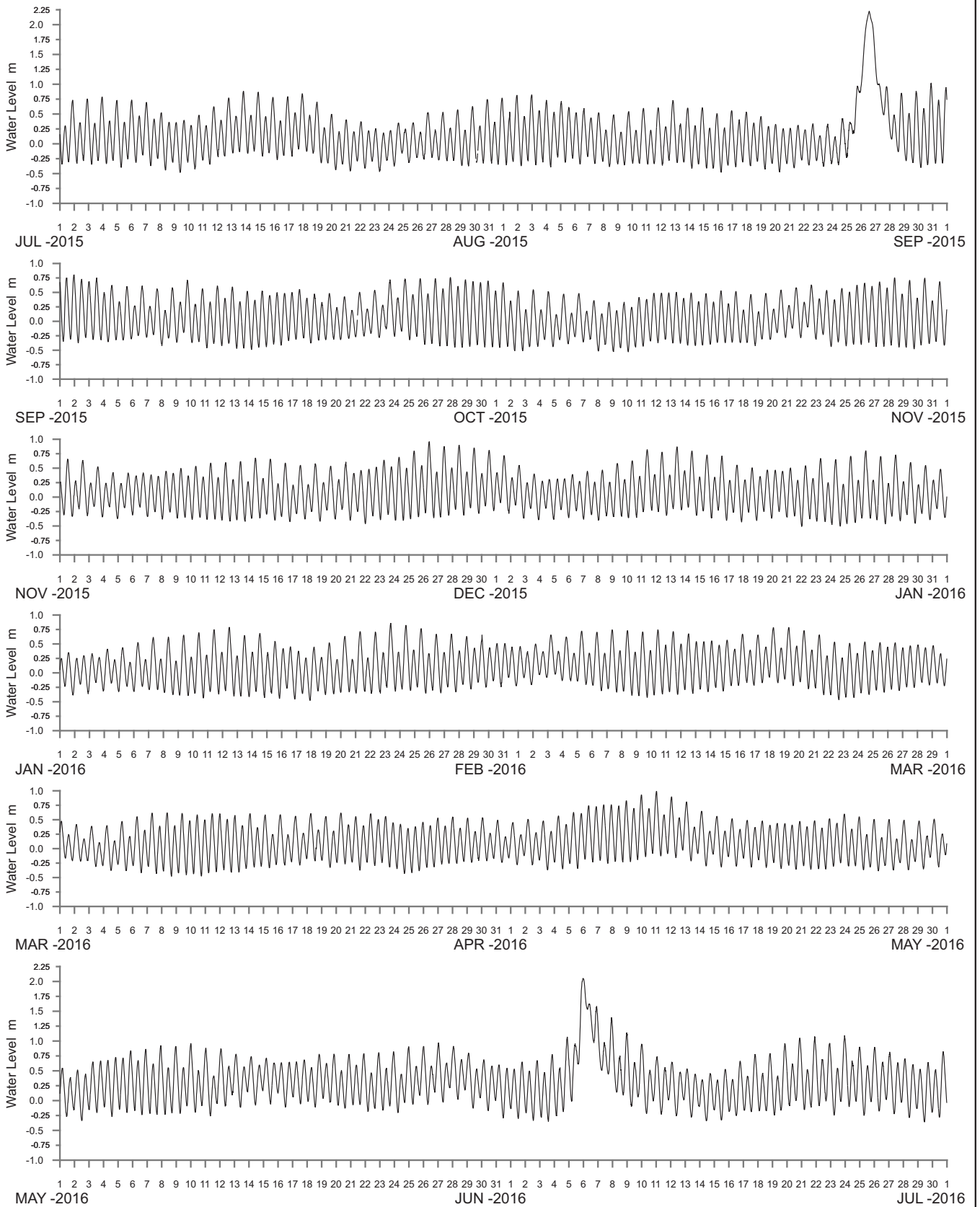
MHL
Report 2474

Figure
228

DRAWING 2474-228.cdr



STATION LOCATIONS
SHOALHAVEN RIVER REGION



WATER LEVEL REFERENCED TO AUSTRALIAN HEIGHT DATUM

----- DATA LOSS



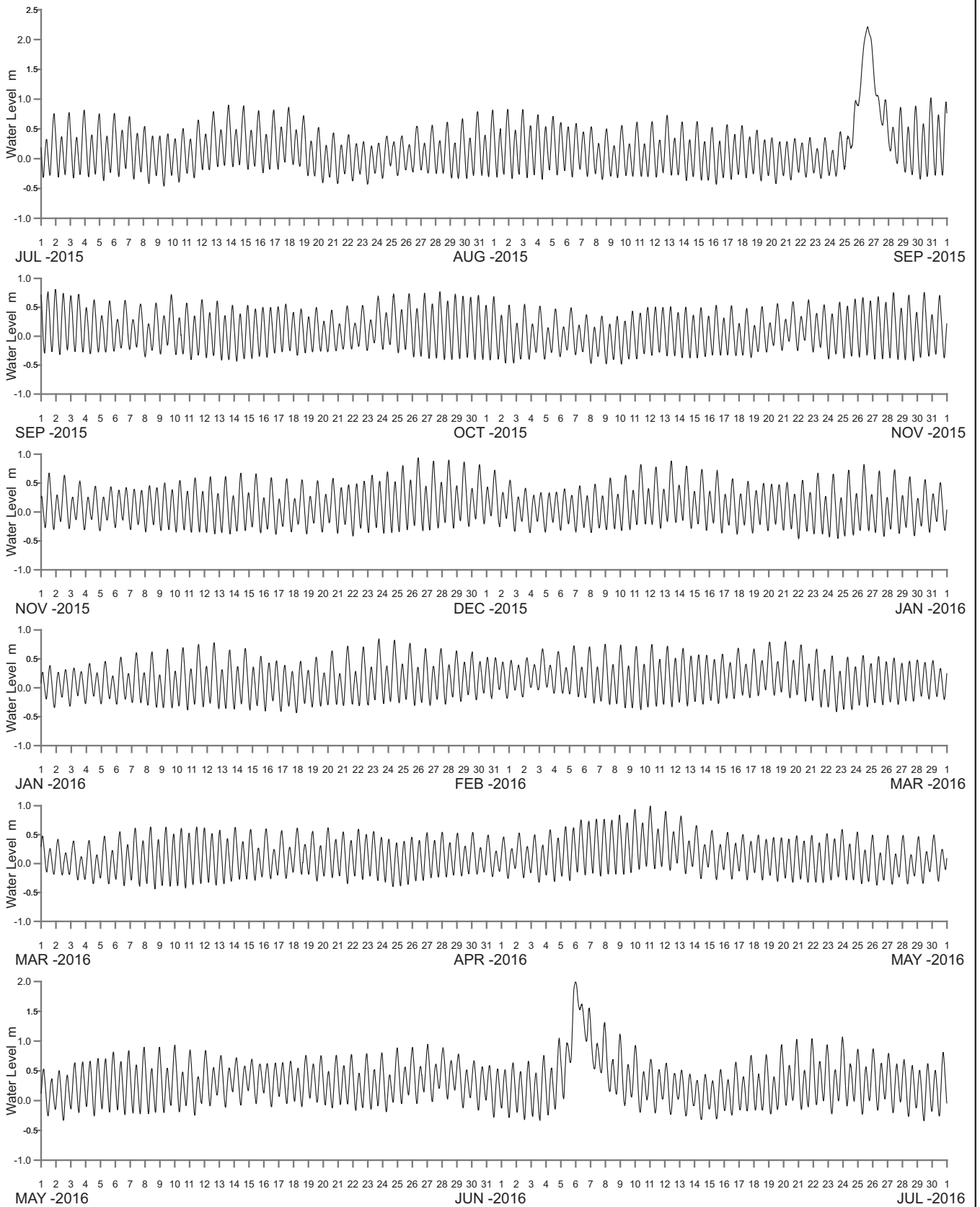
Public Works
Manly Hydraulics Laboratory

SHOALHAVEN RIVER AT SHOALHAVEN HEADS
2015–2016

MHL
Report 2474

Figure
230

DRAWING 2474-230.cdr



WATER LEVEL REFERENCED TO AUSTRALIAN HEIGHT DATUM

----- DATA LOSS



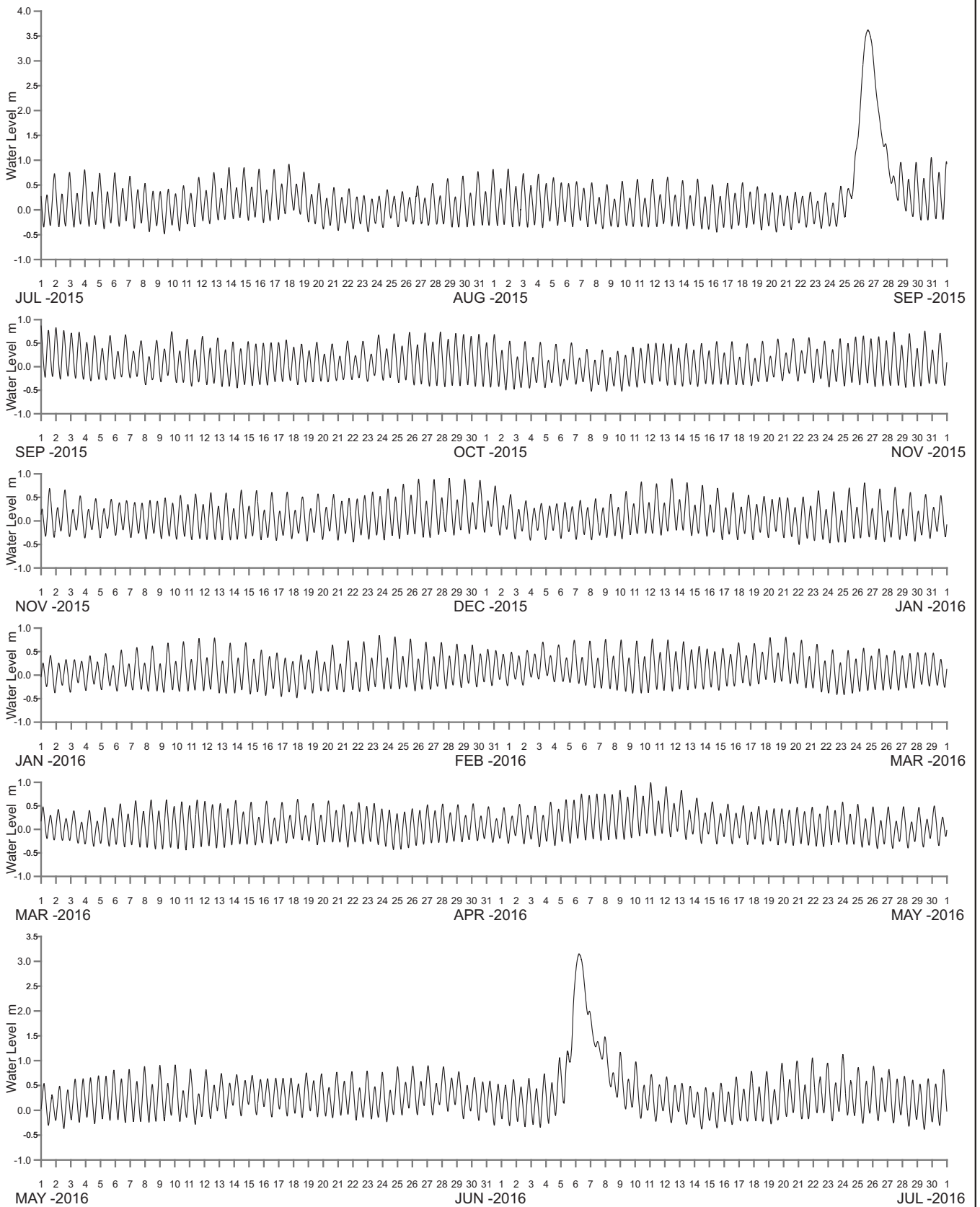
Public Works
Manly Hydraulics Laboratory

SHOALHAVEN RIVER AT HAY STREET
2015–2016

MHL
Report 2474

Figure
231

DRAWING 2474-231.cdr



WATER LEVEL REFERENCED TO AUSTRALIAN HEIGHT DATUM

----- DATA LOSS



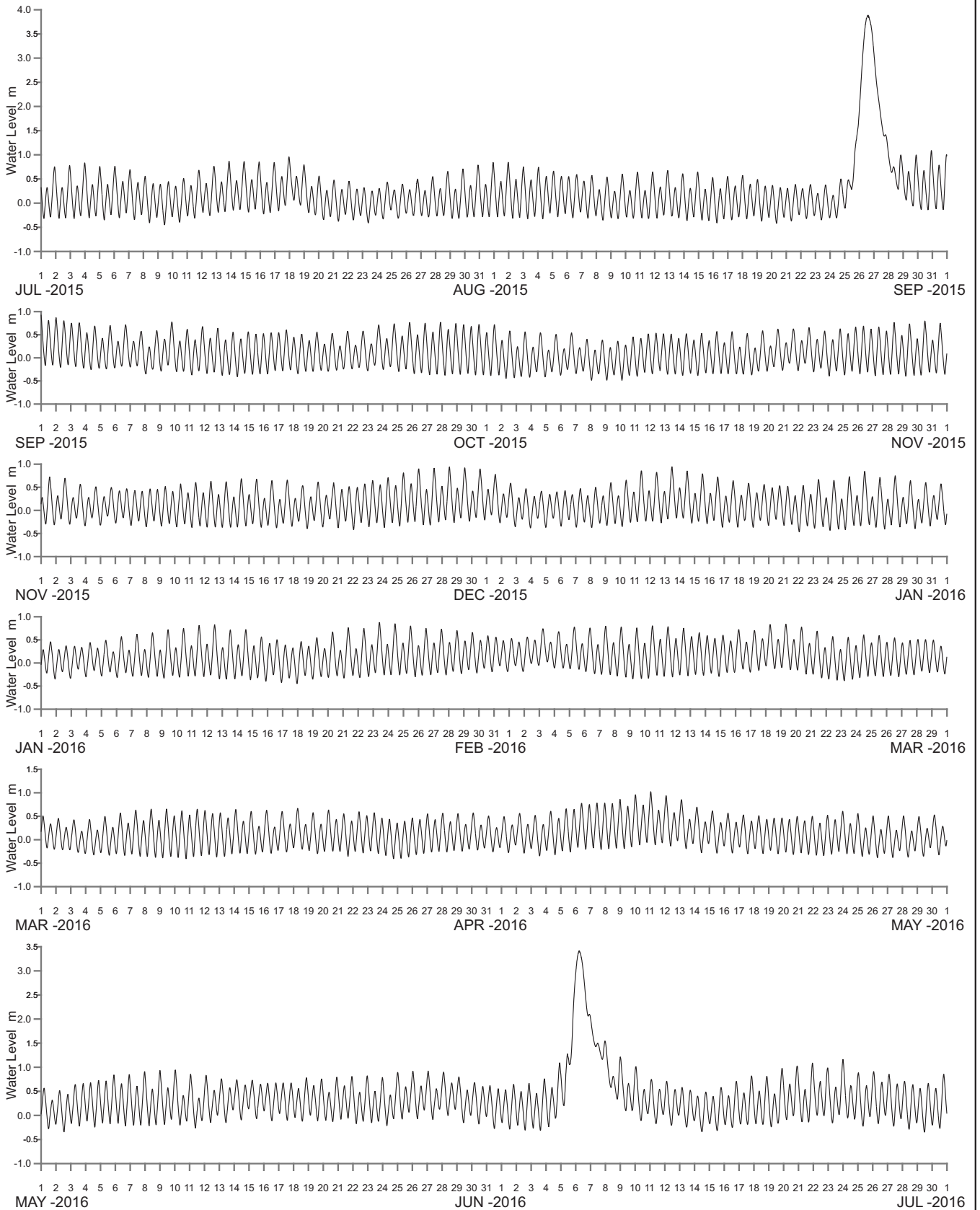
Public Works
Manly Hydraulics Laboratory

SHOALHAVEN RIVER AT TERARA
2015–2016

MHL
Report 2474

Figure
232

DRAWING 2474-232.cdr



WATER LEVEL REFERENCED TO AUSTRALIAN HEIGHT DATUM

----- DATA LOSS



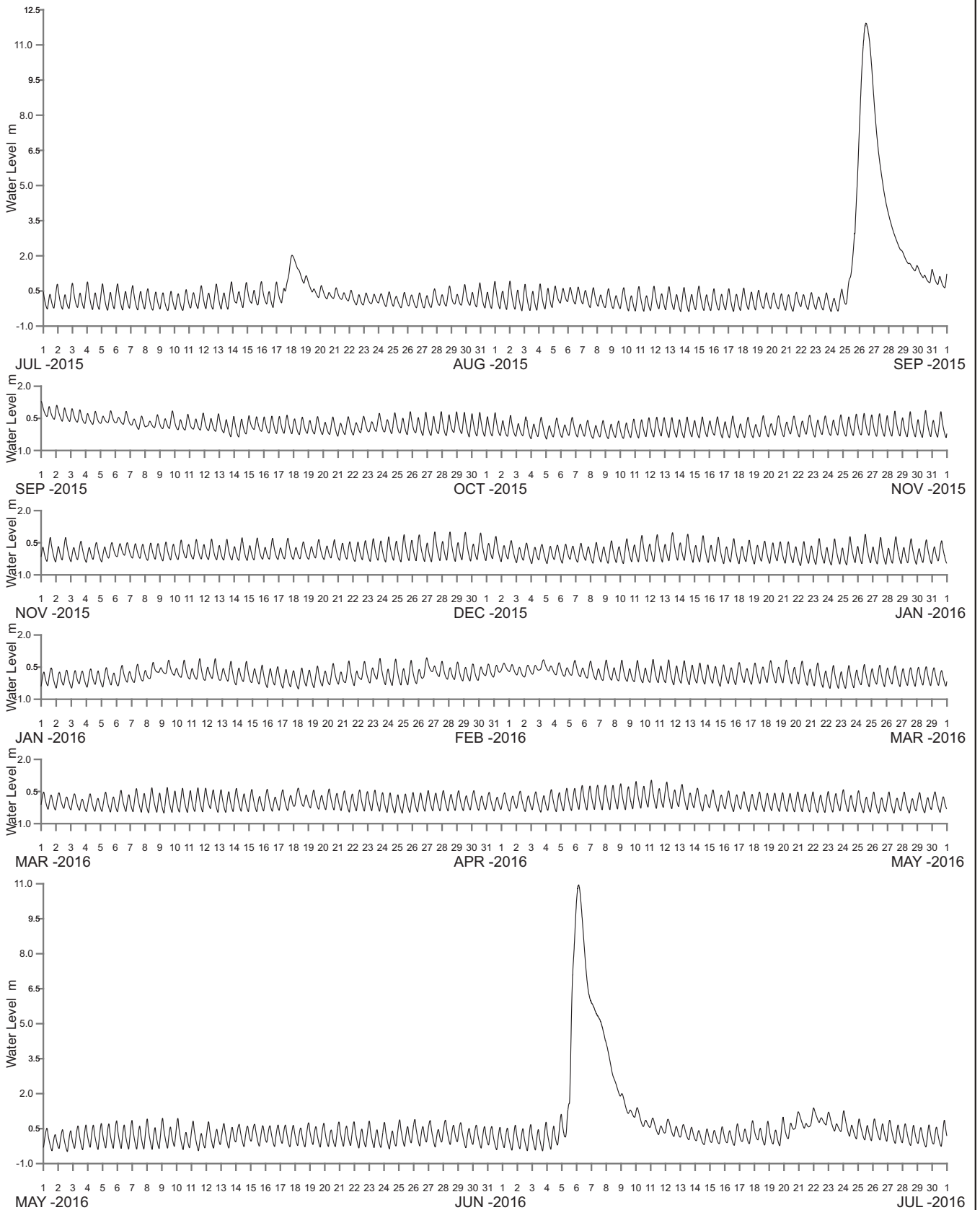
Public Works
Manly Hydraulics Laboratory

SHOALHAVEN RIVER AT NOWRA BRIDGE
2015–2016

MHL
Report 2474

Figure
233

DRAWING 2474-233.cdr



WATER LEVEL REFERENCED TO AUSTRALIAN HEIGHT DATUM

----- DATA LOSS



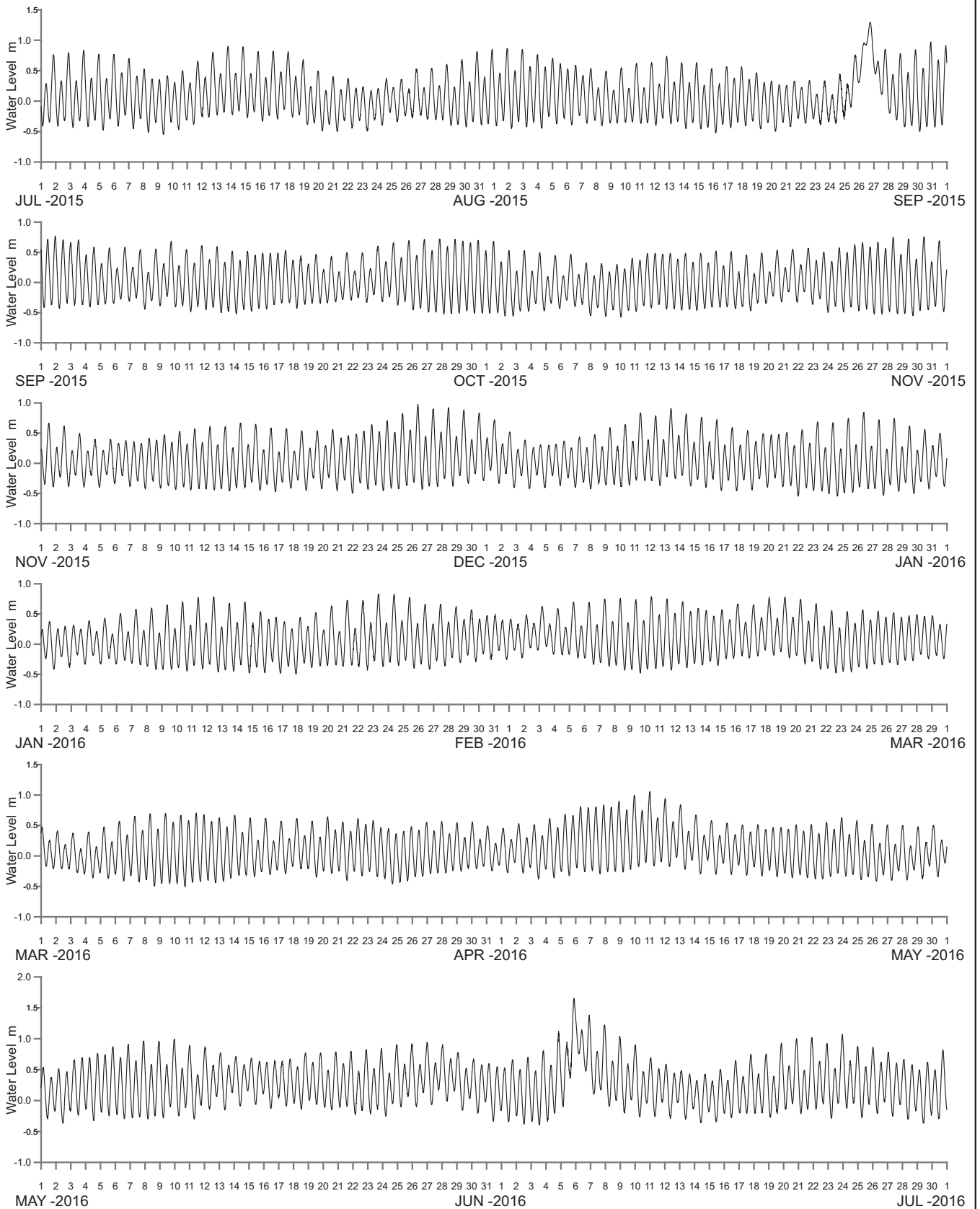
Public Works
Manly Hydraulics Laboratory

SHOALHAVEN RIVER AT GRADYS CARAVAN PARK
2015–2016

MHL
Report 2474

Figure
234

DRAWING 2474-234.cdr



WATER LEVEL REFERENCED TO AUSTRALIAN HEIGHT DATUM

----- DATA LOSS



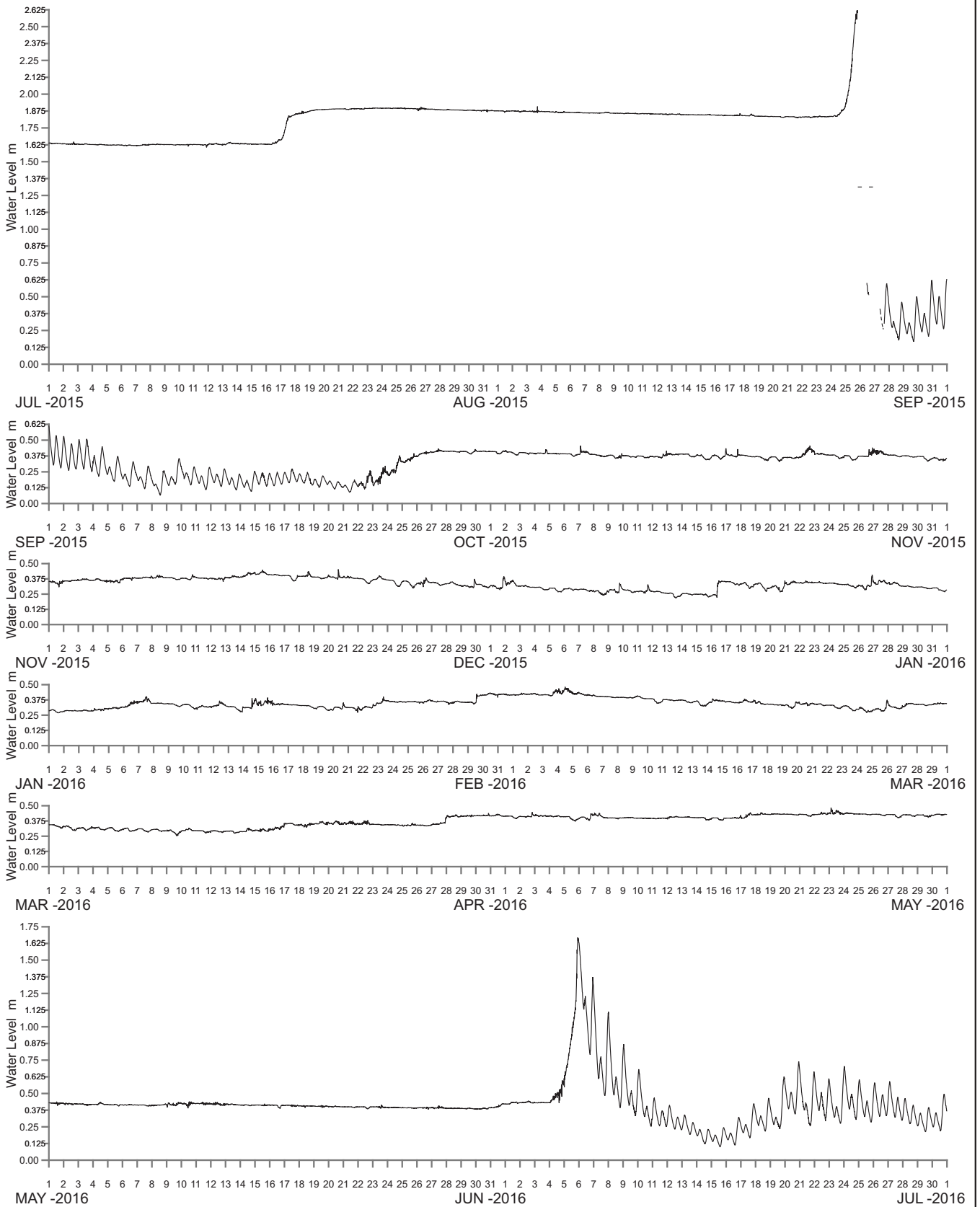
Public Works
Manly Hydraulics Laboratory

CROOKHAVEN RIVER AT GREENWELL POINT
2015–2016

MHL
Report 2474

Figure
235

DRAWING 2474-235.cdr



WATER LEVEL REFERENCED TO AUSTRALIAN HEIGHT DATUM

----- DATA LOSS



Public Works
Manly Hydraulics Laboratory

WOLLUMBOOLA LAKE AT WOLLUMBOOLA
2015–2016

MHL
Report 2474

Figure
236

DRAWING 2474-236.cdr



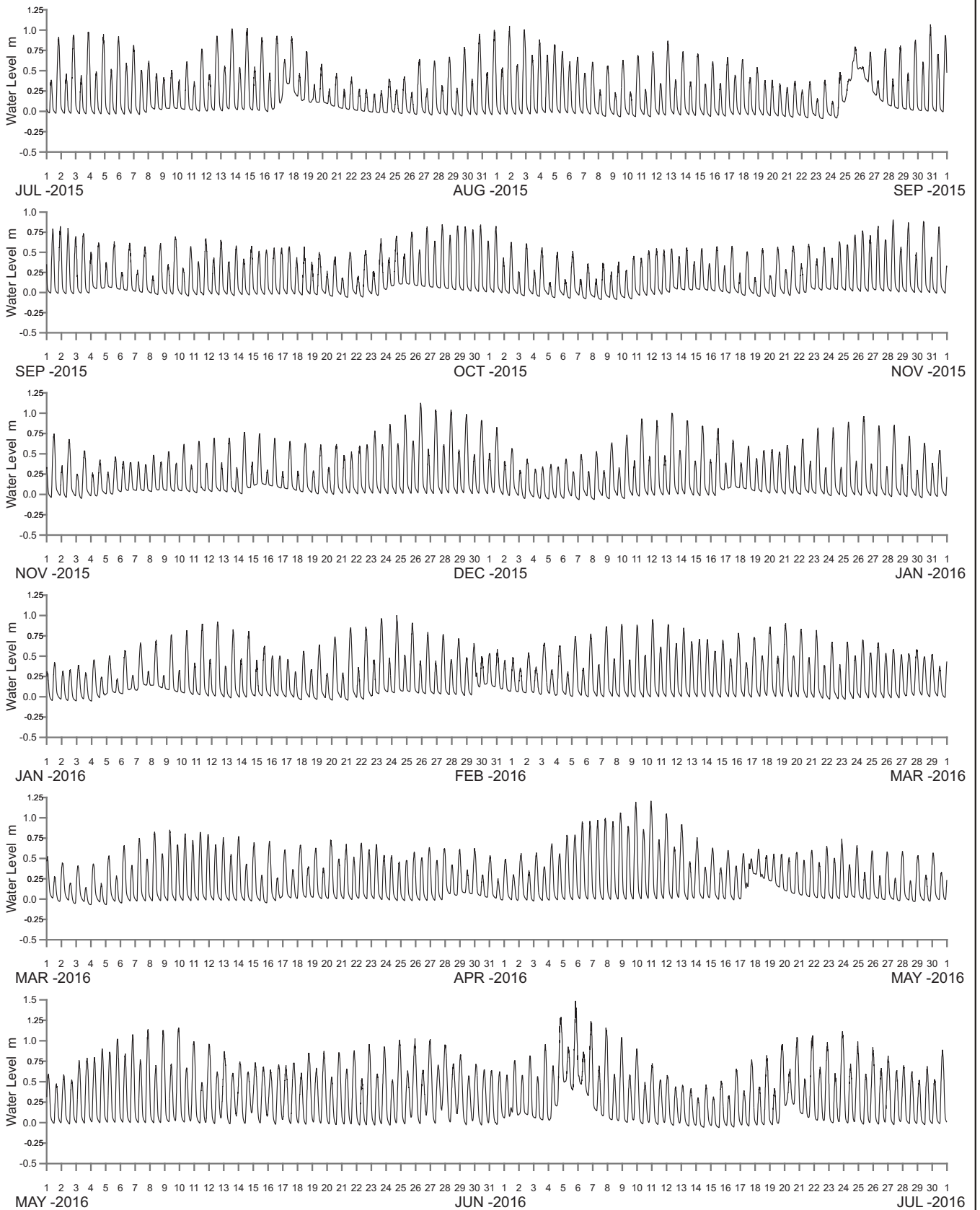
Public Works
Manly Hydraulics Laboratory

**STATION LOCATIONS
JERVIS BAY REGION**

MHL
Report 2474

Figure
237

DRAWING 2474-237.cdr



WATER LEVEL REFERENCED TO AUSTRALIAN HEIGHT DATUM

----- DATA LOSS



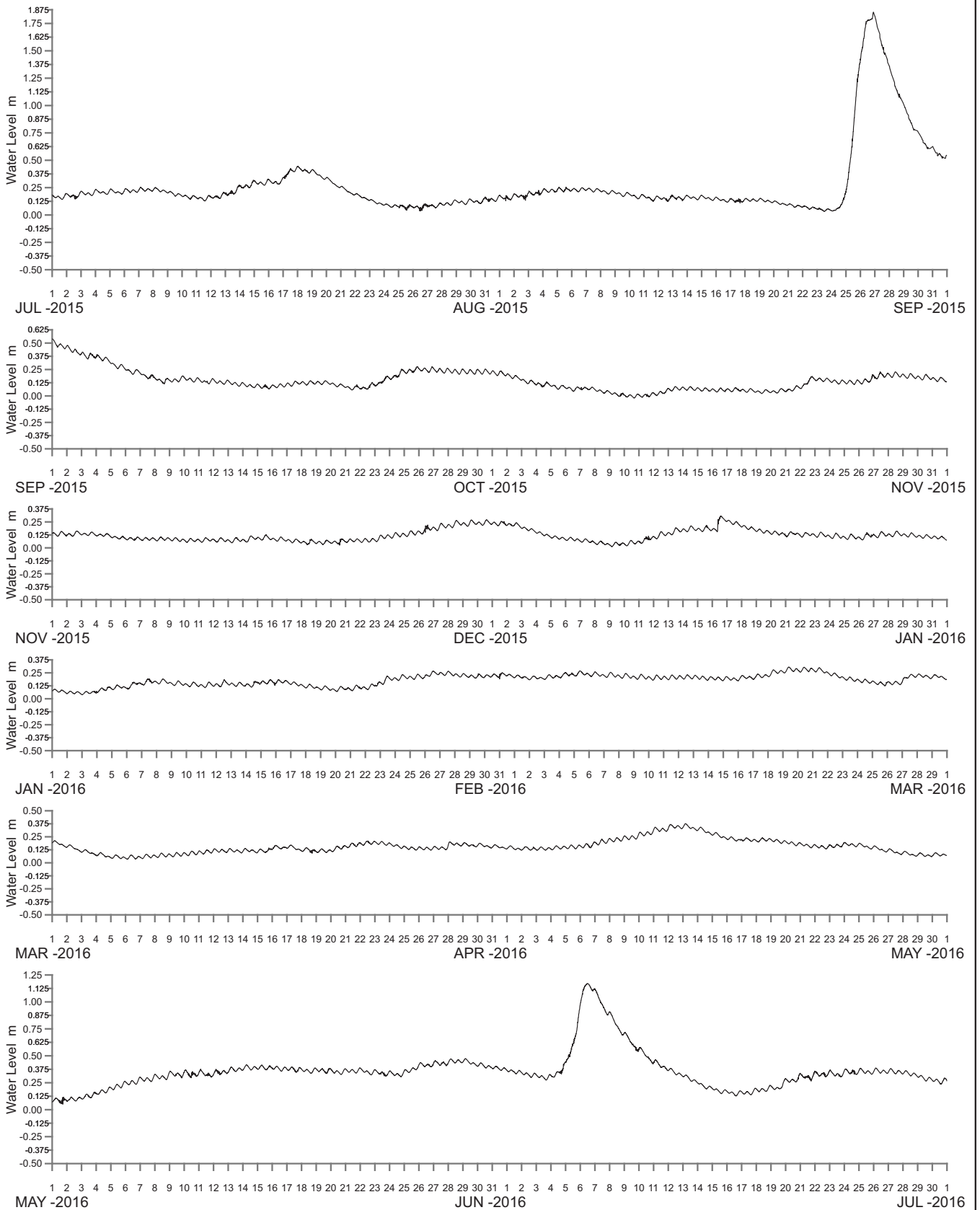
Public Works
Manly Hydraulics Laboratory

**CURRARONG CREEK AT CURRARONG CREEK
2015–2016**

MHL
Report 2474

Figure
238

DRAWING 2474-238.cdr



WATER LEVEL REFERENCED TO AUSTRALIAN HEIGHT DATUM

----- DATA LOSS



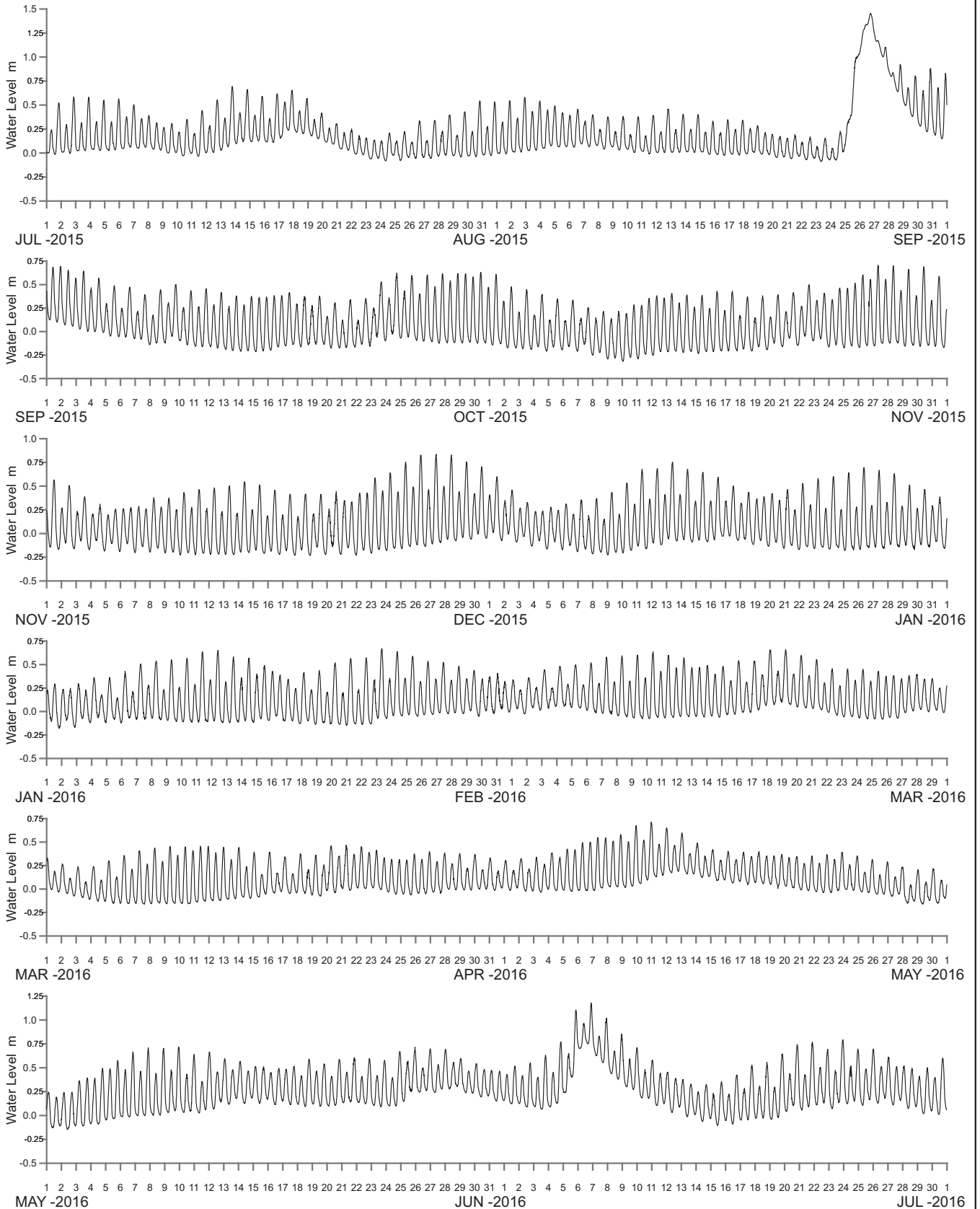
Public Works
Manly Hydraulics Laboratory

ST GEORGES BASIN AT ISLAND POINT
2015–2016

MHL
Report 2474

Figure
239

DRAWING 2474-239.cdr



WATER LEVEL REFERENCED TO AUSTRALIAN HEIGHT DATUM

----- DATA LOSS



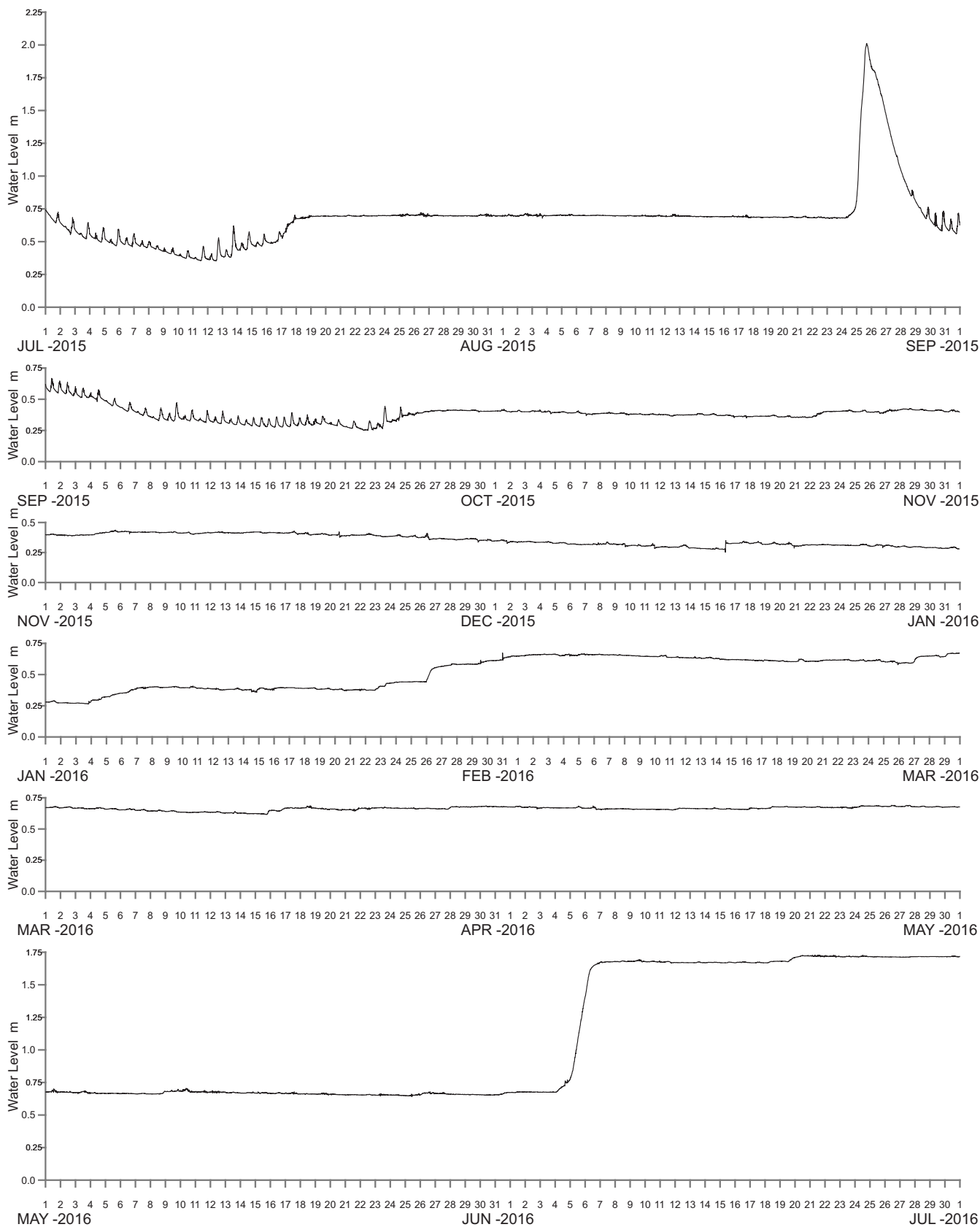
Public Works
Manly Hydraulics Laboratory

SUSSEX INLET AT SUSSEX INLET
2015–2016

MHL
Report 2474

Figure
240

DRAWING 2474-240.cdr



WATER LEVEL REFERENCED TO AUSTRALIAN HEIGHT DATUM

----- DATA LOSS



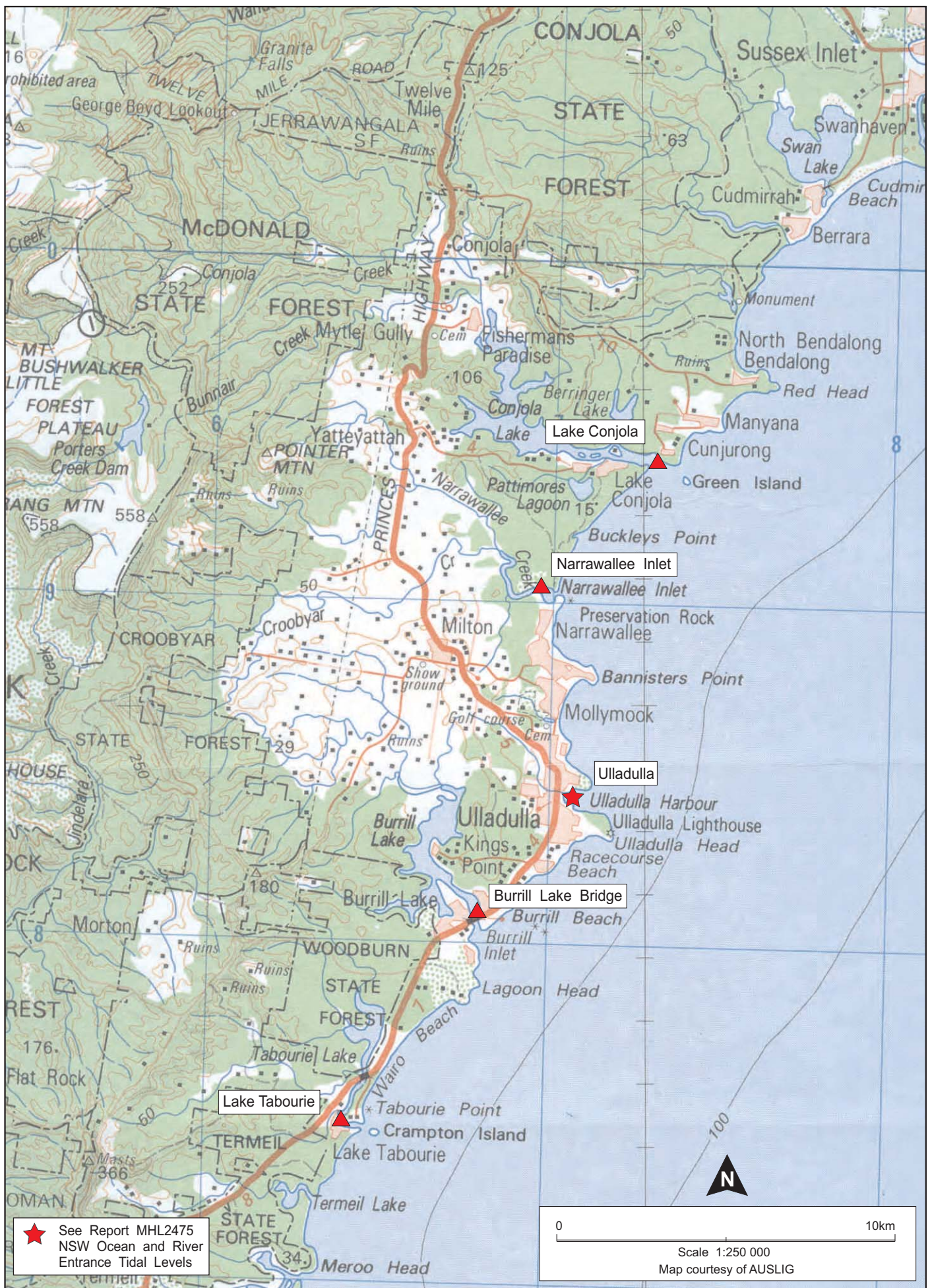
Public Works
Manly Hydraulics Laboratory

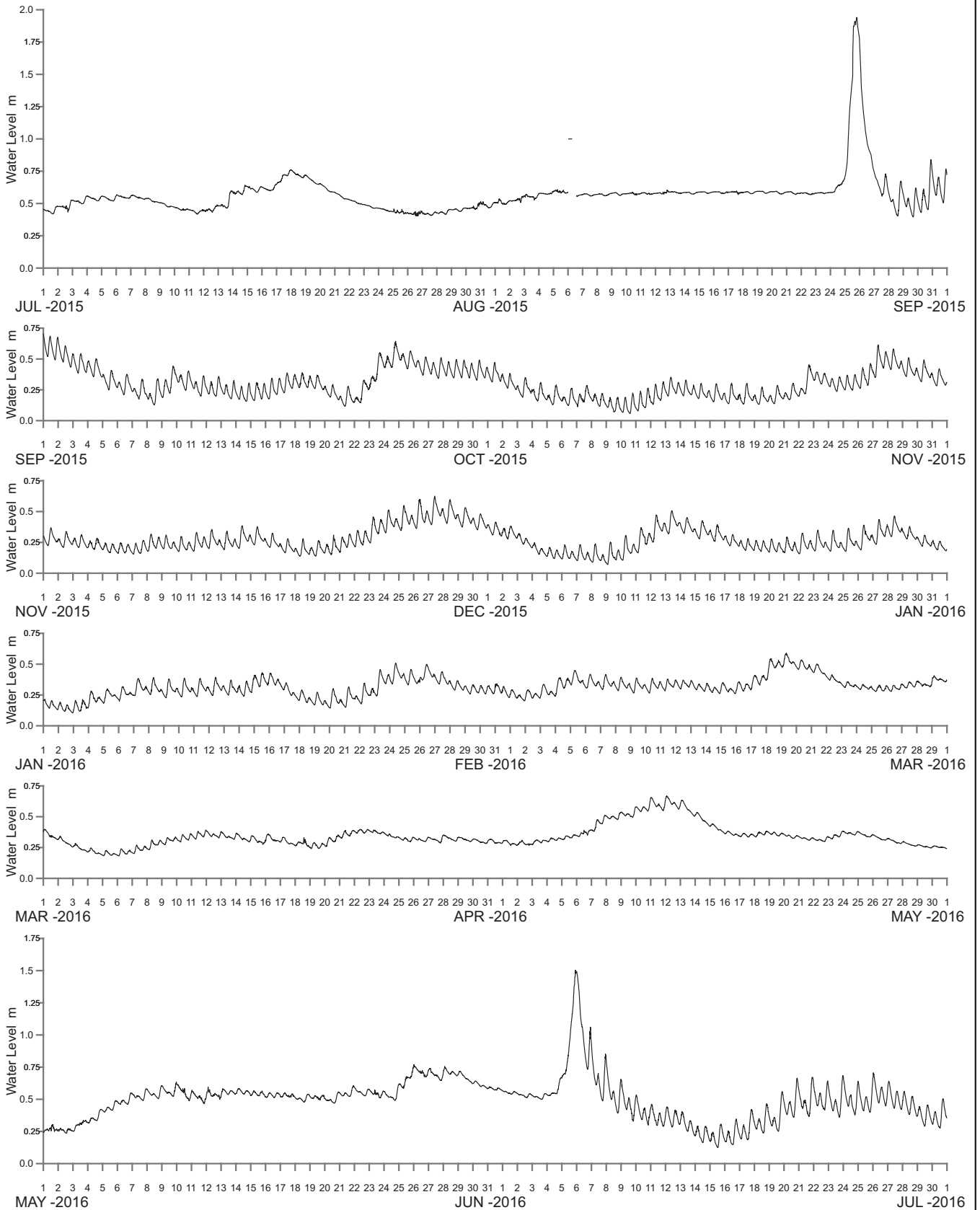
SWAN LAKE AT SWAN LAKE
2015-2016

MHL
Report 2474

Figure
241

DRAWING 2474-241.cdr





WATER LEVEL REFERENCED TO AUSTRALIAN HEIGHT DATUM

----- DATA LOSS



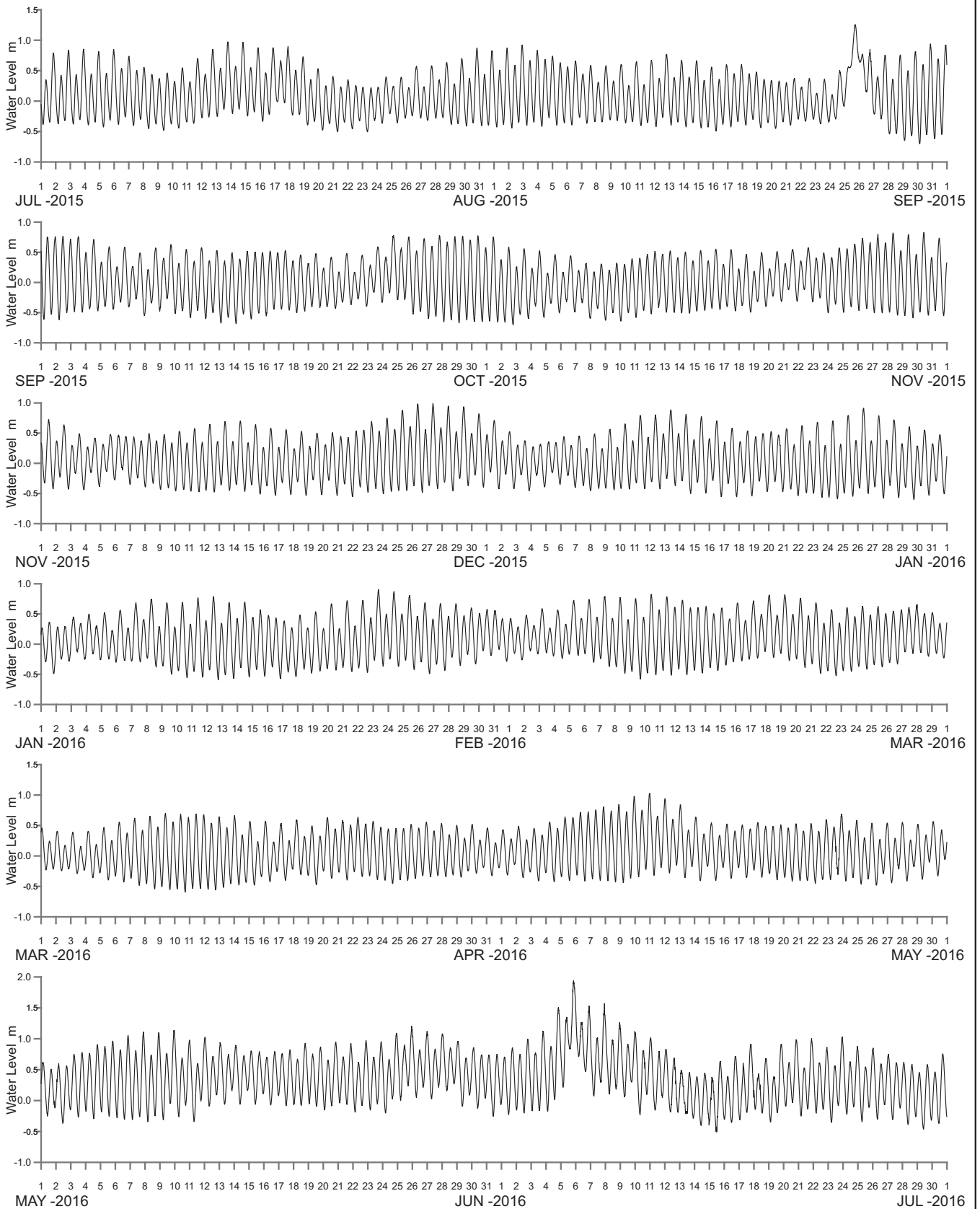
Public Works
Manly Hydraulics Laboratory

CONJOLA LAKE AT LAKE CONJOLA
2015–2016

MHL
Report 2474

Figure
243

DRAWING 2474-243.cdr



WATER LEVEL REFERENCED TO AUSTRALIAN HEIGHT DATUM

----- DATA LOSS



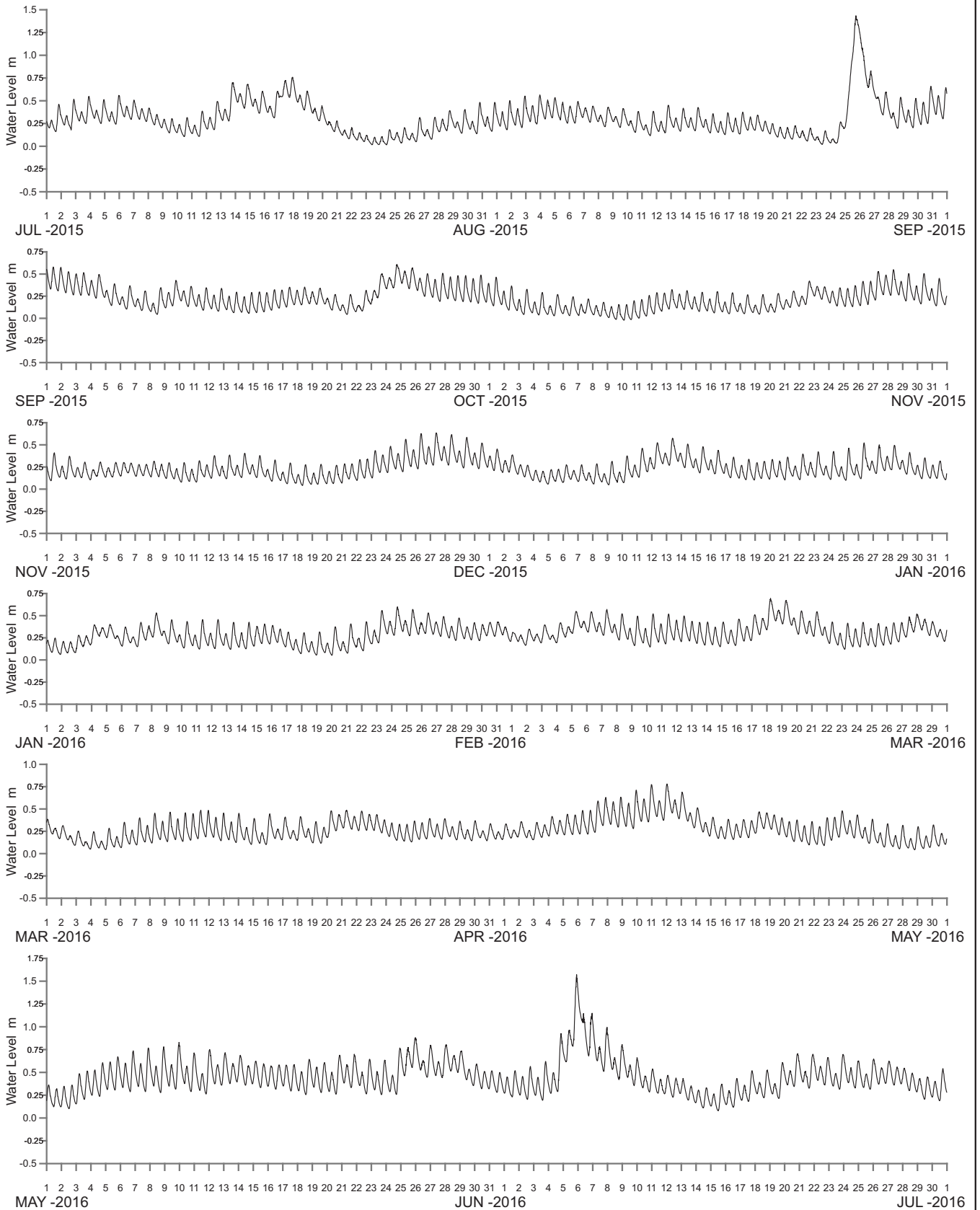
Public Works
Manly Hydraulics Laboratory

NARRAWALLEE CREEK AT NARRAWALLEE
2015–2016

MHL
Report 2474

Figure
244

DRAWING 2474-244.cdr



WATER LEVEL REFERENCED TO AUSTRALIAN HEIGHT DATUM

----- DATA LOSS



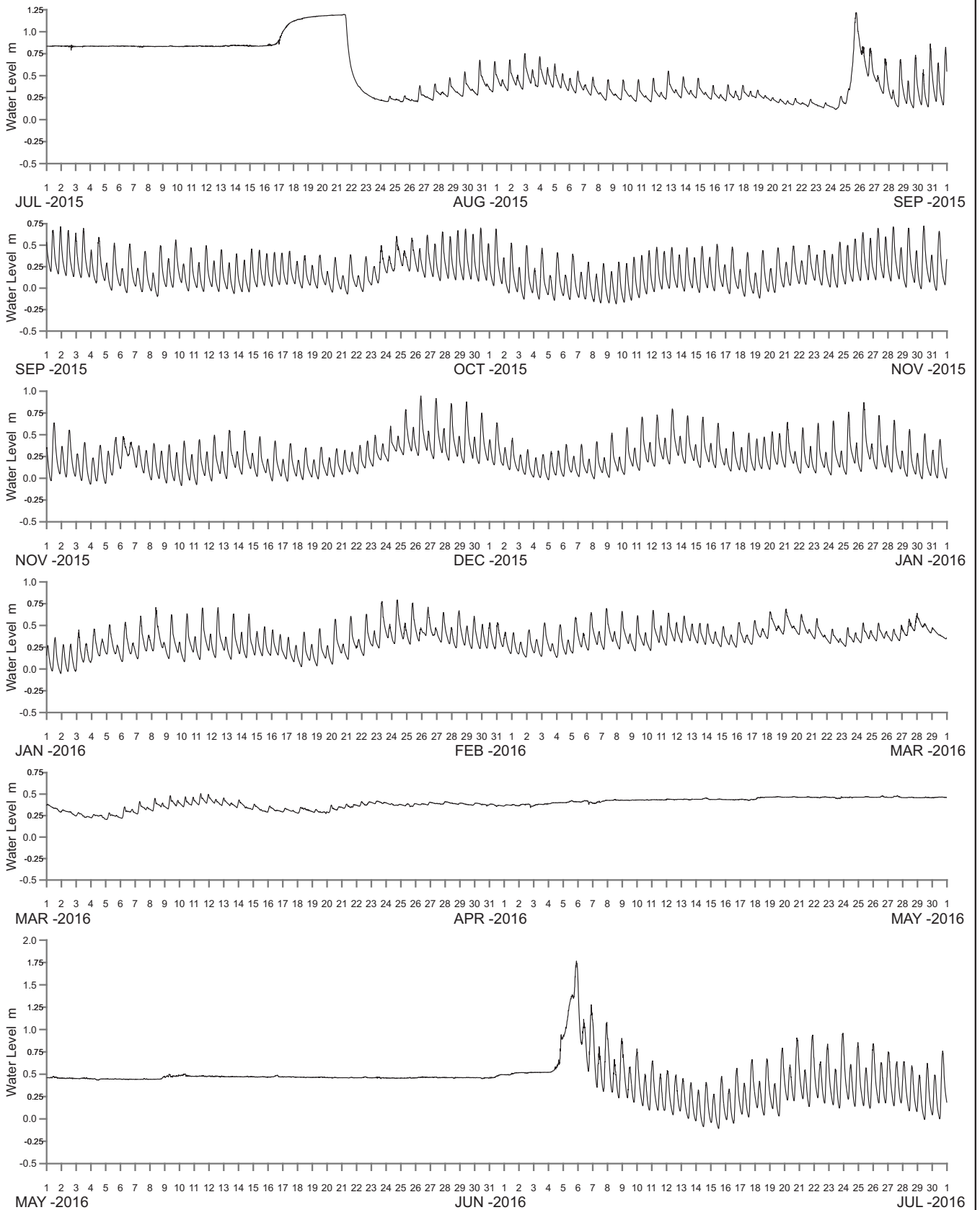
Public Works
Manly Hydraulics Laboratory

BURRILL LAKE AT BURRILL LAKE BRIDGE
2015–2016

MHL
Report 2474

Figure
245

DRAWING 2474-245.cdr



WATER LEVEL REFERENCED TO AUSTRALIAN HEIGHT DATUM

----- DATA LOSS



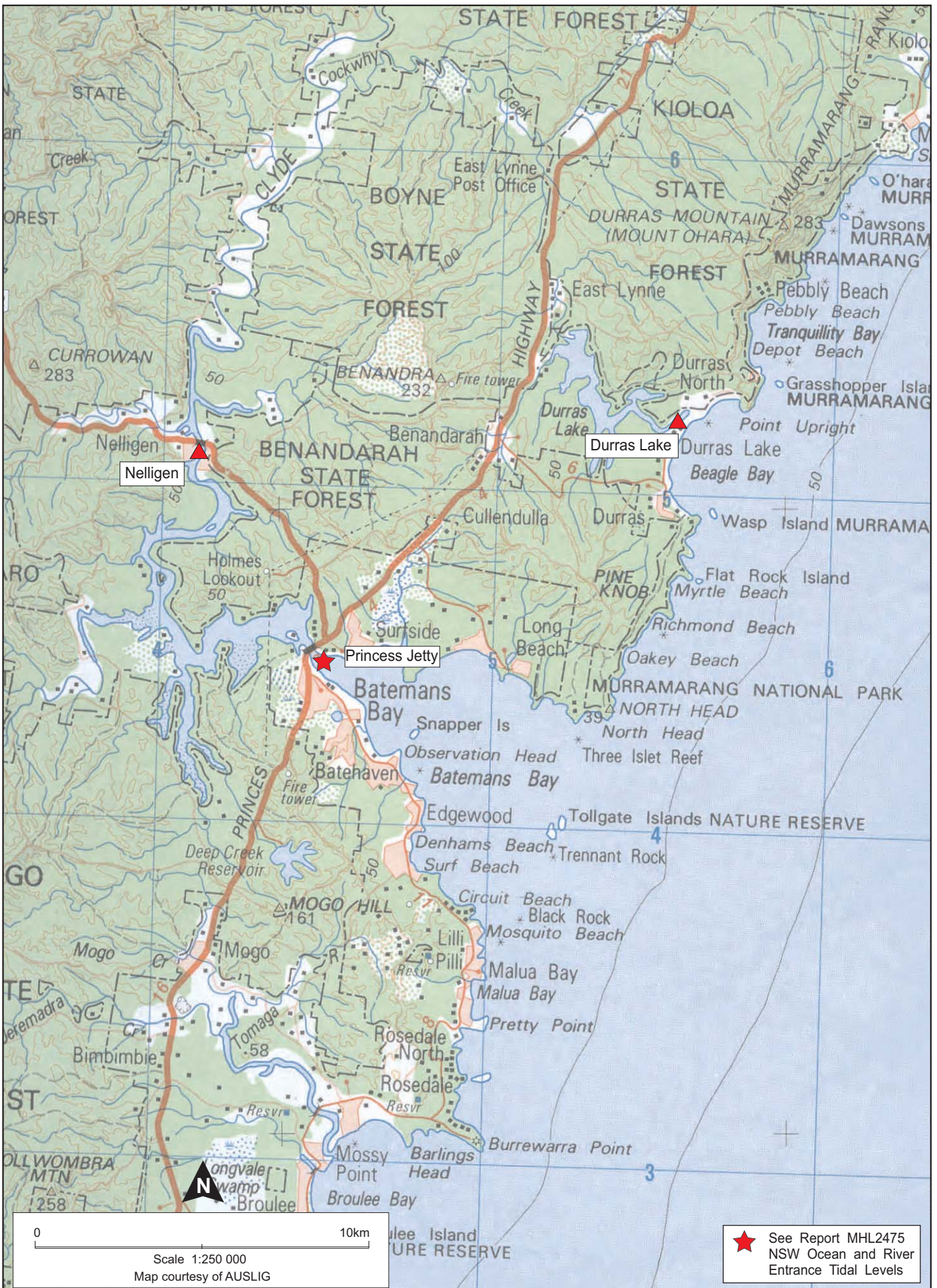
Public Works
Manly Hydraulics Laboratory

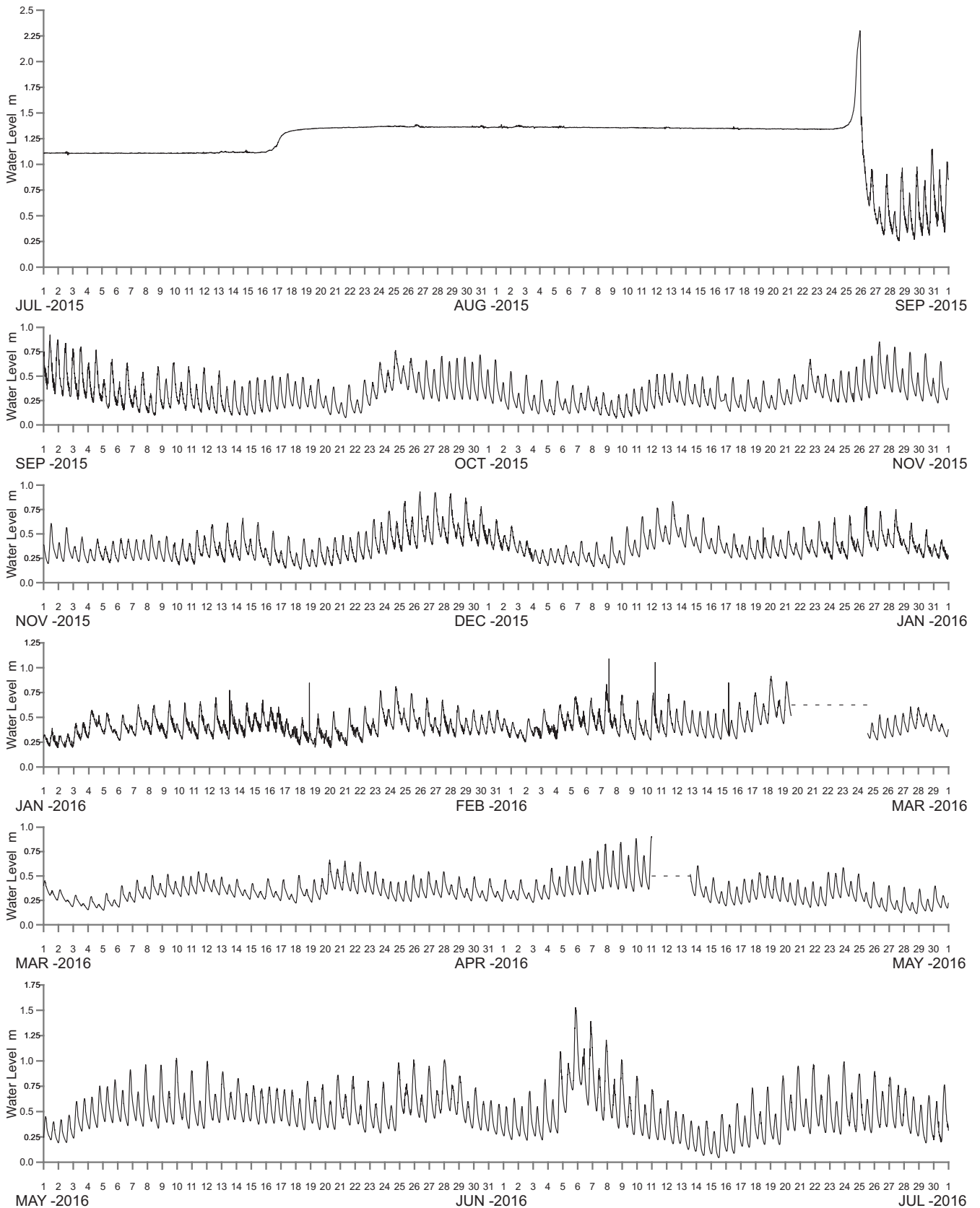
LAKE TABOURIE AT LAKE TABOURIE
2015–2016

MHL
Report 2474

Figure
246

DRAWING 2474-246.cdr





WATER LEVEL REFERENCED TO AUSTRALIAN HEIGHT DATUM

----- DATA LOSS



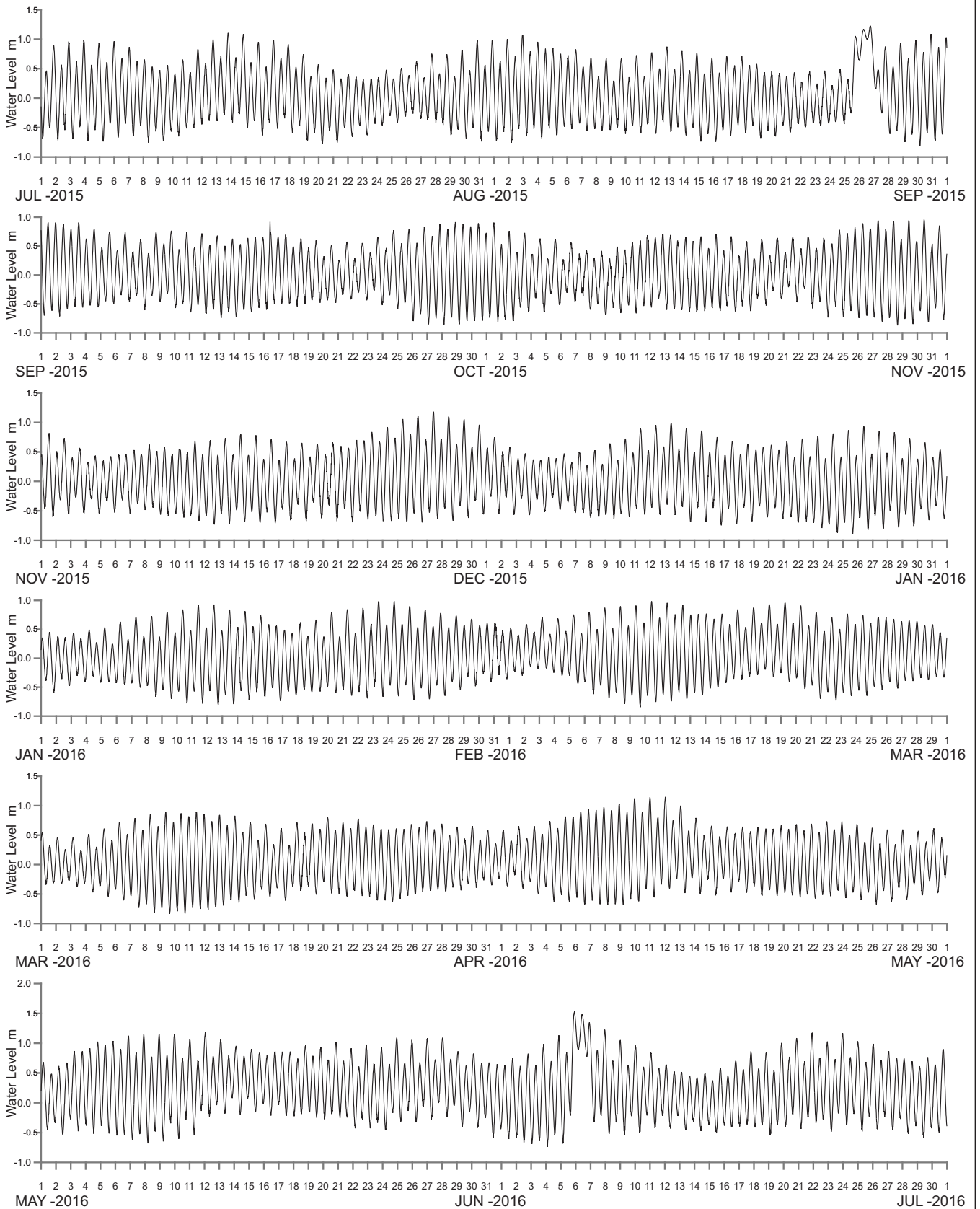
Public Works
Manly Hydraulics Laboratory

DURRAS LAKE AT DURRAS LAKE
2015–2016

MHL
Report 2474

Figure
248

DRAWING 2474-248.cdr



WATER LEVEL REFERENCED TO AUSTRALIAN HEIGHT DATUM

----- DATA LOSS



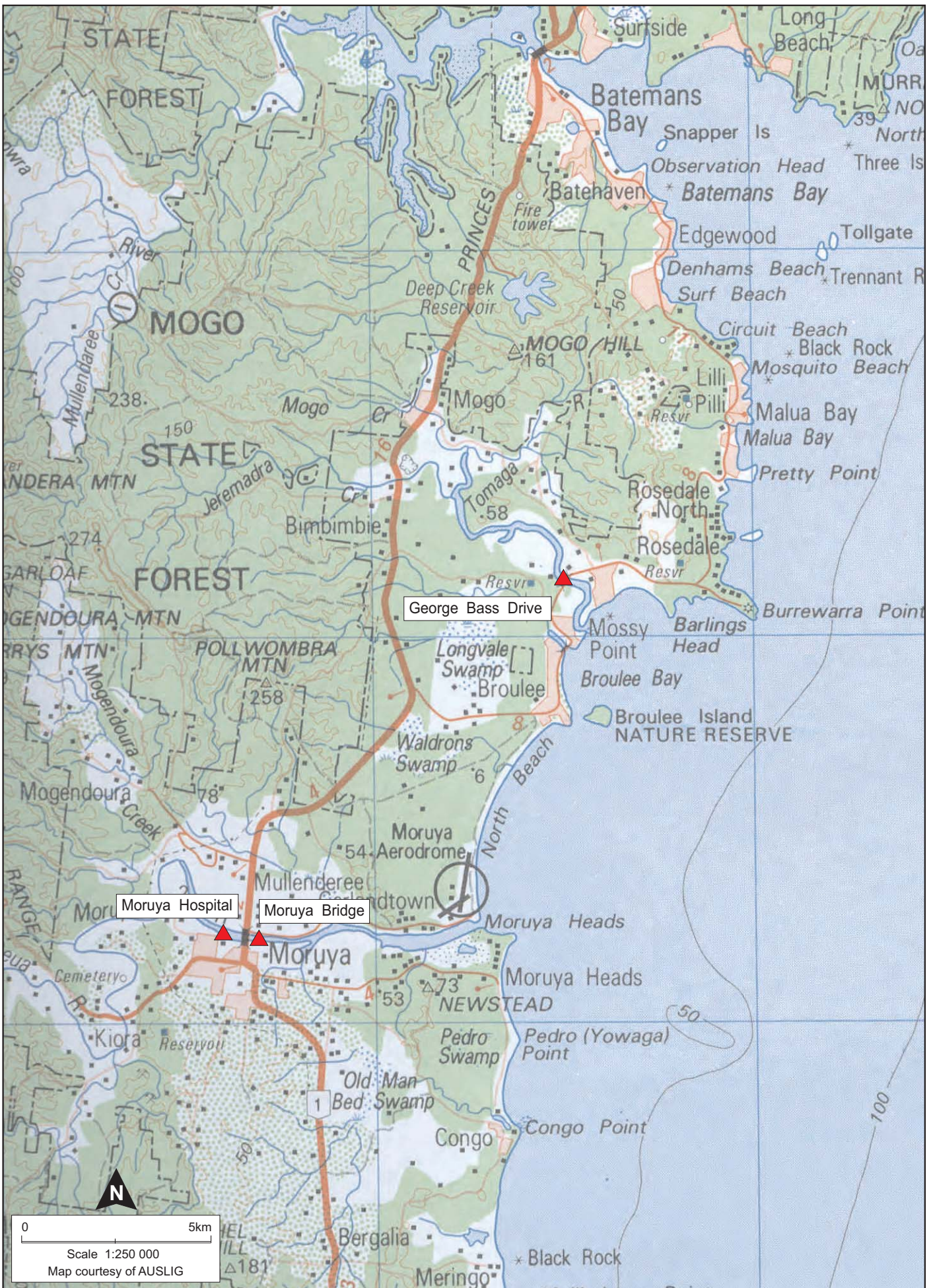
Public Works
Manly Hydraulics Laboratory

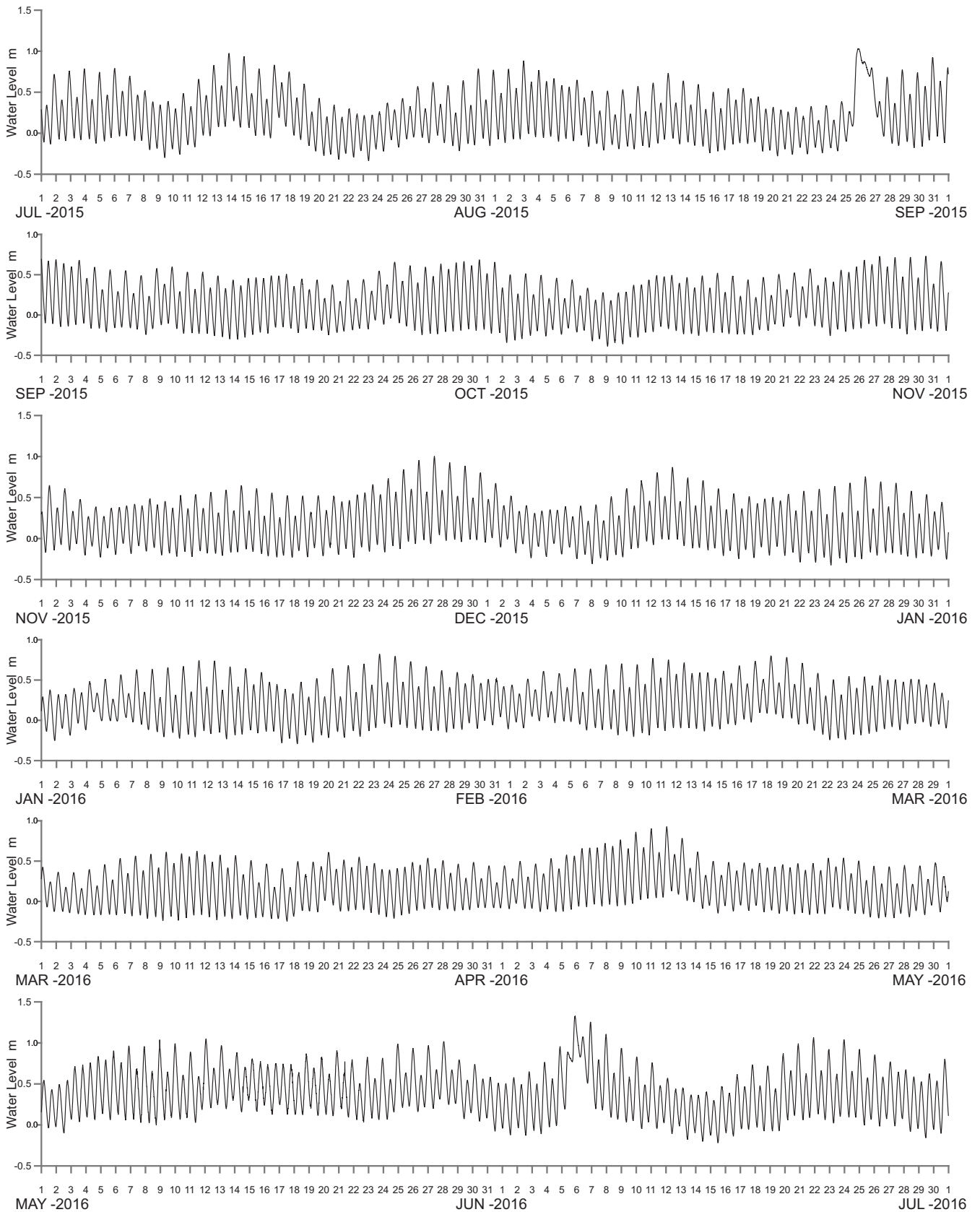
CLYDE RIVER AT NELLIGEN
2015–2016

MHL
Report 2474

Figure
249

DRAWING 2474-249.cdr





WATER LEVEL REFERENCED TO AUSTRALIAN HEIGHT DATUM

----- DATA LOSS



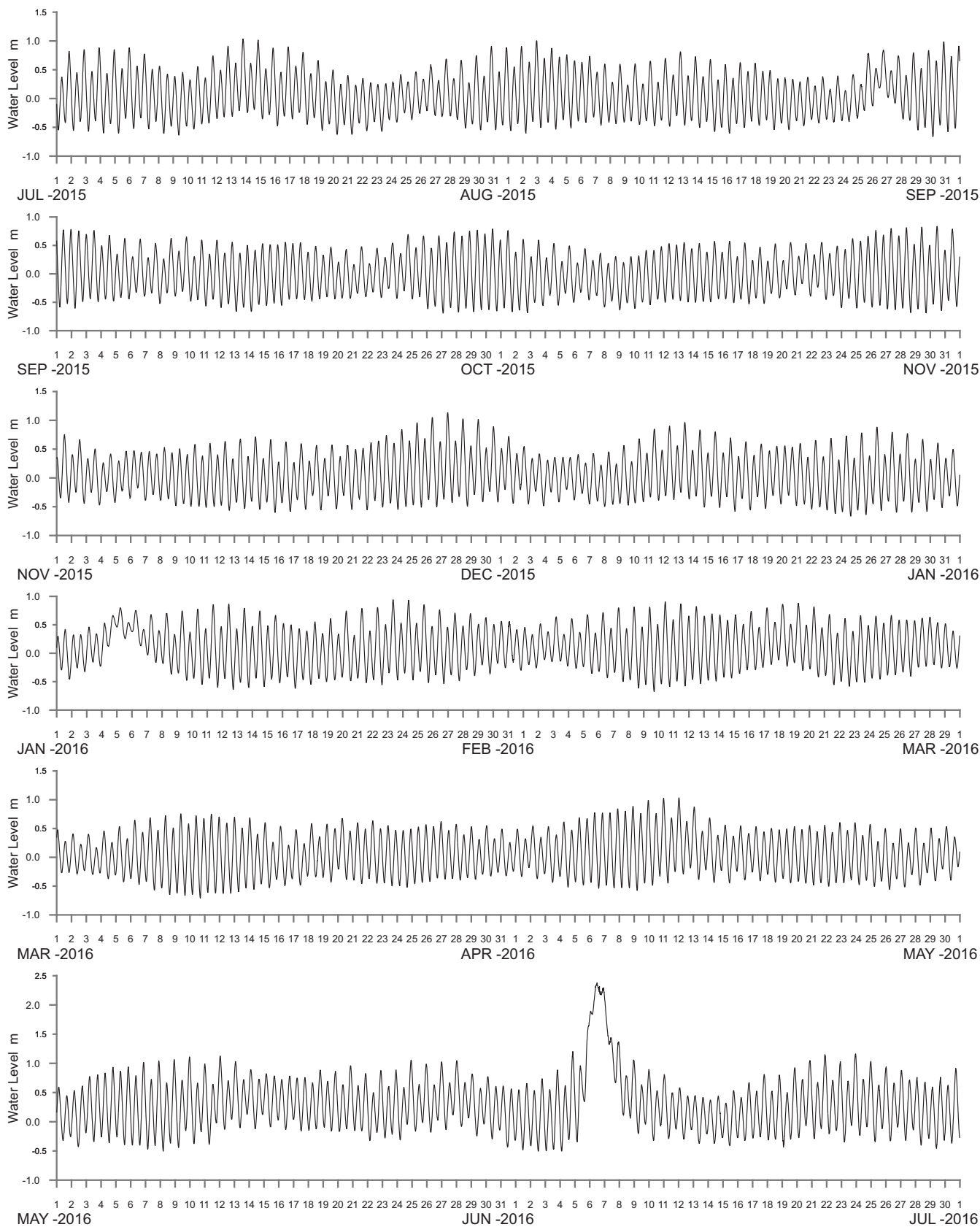
Public Works
Manly Hydraulics Laboratory

TOMAGA RIVER AT GEORGE BASS DRIVE
2015–2016

MHL
Report 2474

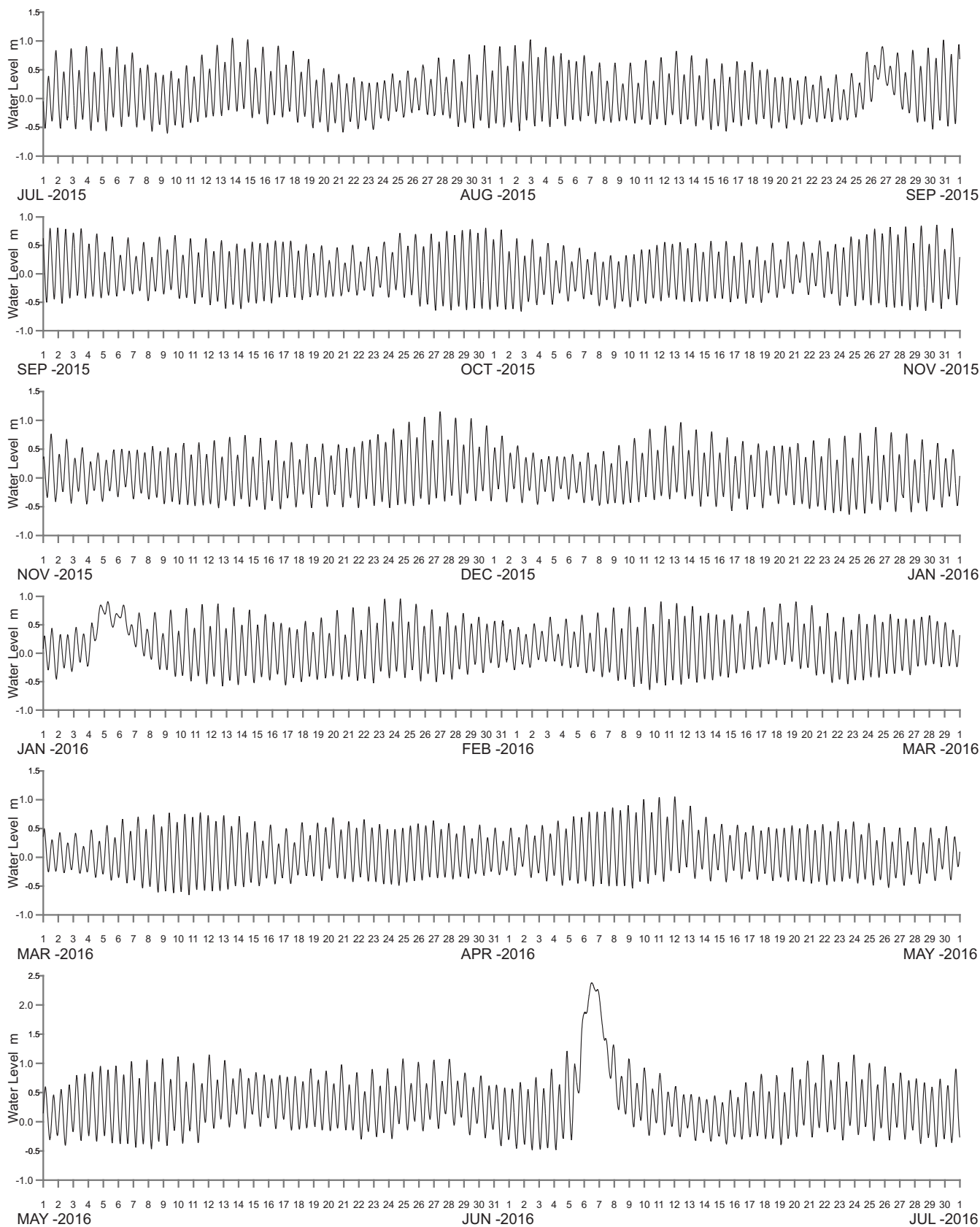
Figure
251

DRAWING 2474-251.cdr



WATER LEVEL REFERENCED TO AUSTRALIAN HEIGHT DATUM

----- DATA LOSS



WATER LEVEL REFERENCED TO AUSTRALIAN HEIGHT DATUM

----- DATA LOSS



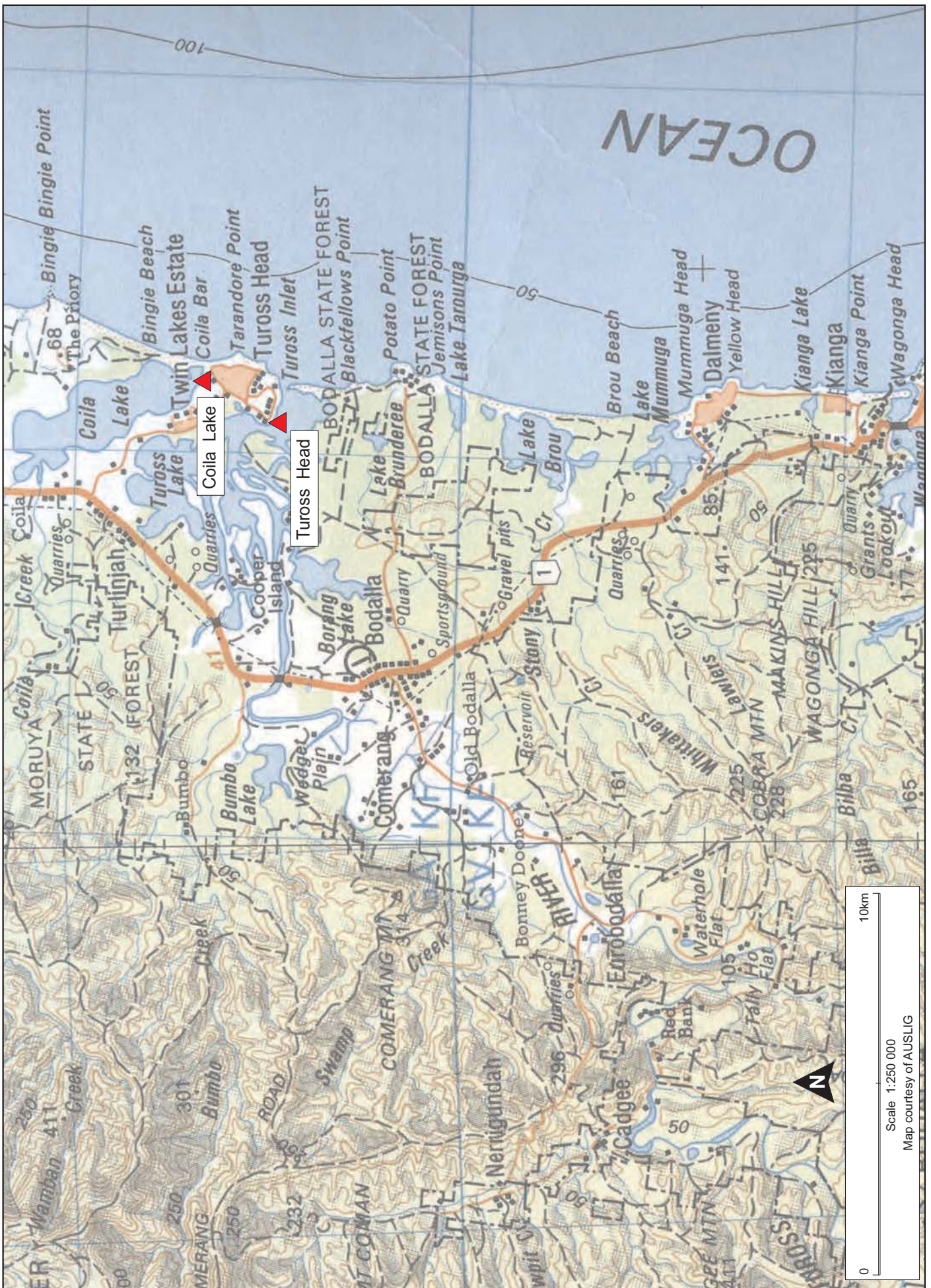
Public Works
Manly Hydraulics Laboratory

MORUYA RIVER AT MORUYA HOSPITAL
2015–2016

MHL
Report 2474

Figure
253

DRAWING 2474-253.cdr



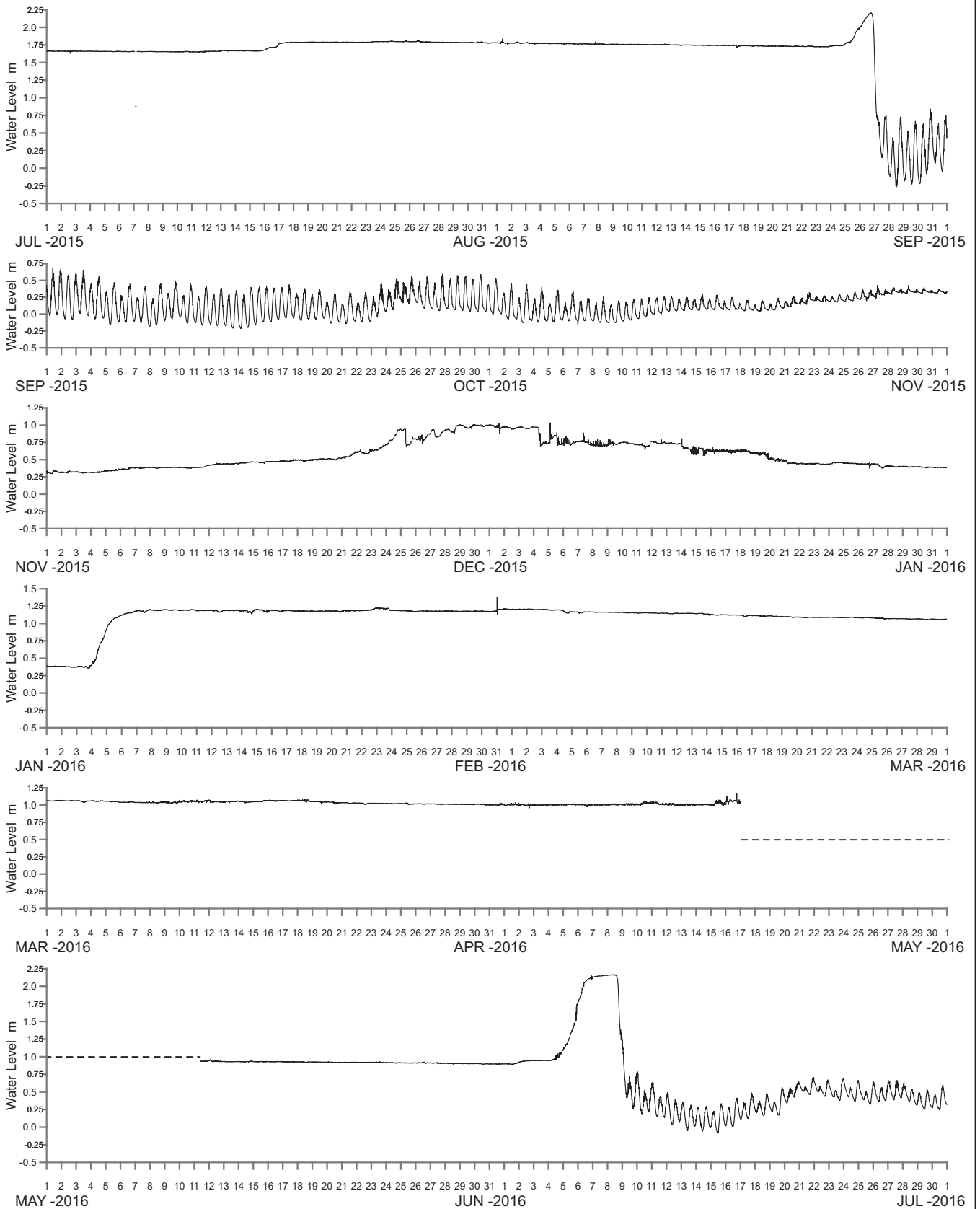
Public Works
Manly Hydraulics Laboratory

**STATION LOCATIONS
COILA AND TUROSS LAKES**

MHL
Report 2474

Figure
254

DRAWING 2474-254.cdr



WATER LEVEL REFERENCED TO AUSTRALIAN HEIGHT DATUM

----- DATA LOSS



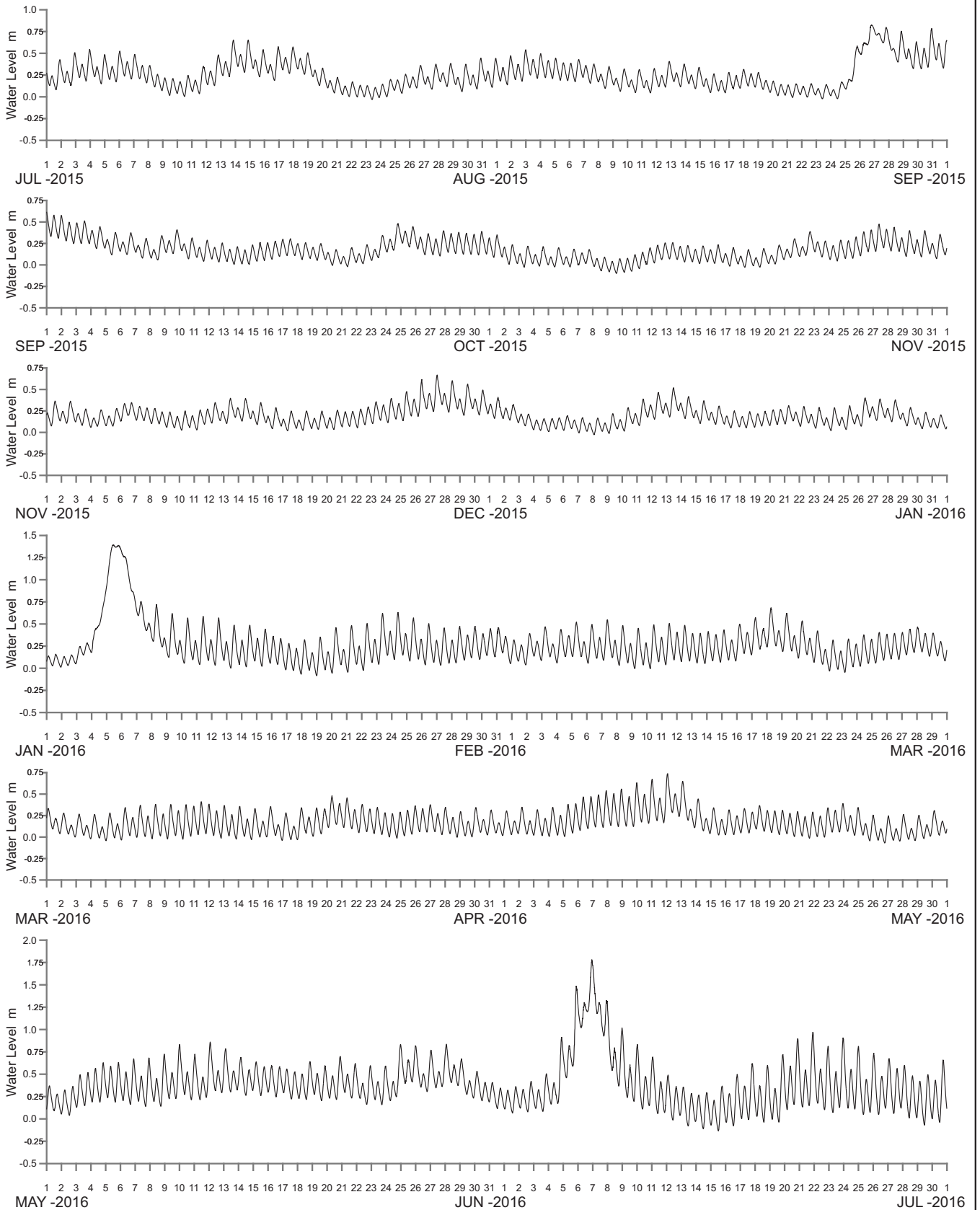
Public Works
Manly Hydraulics Laboratory

COILA LAKE AT COILA LAKE
2015-2016

MHL
Report 2474

Figure
255

DRAWING 2474-255.cdr



WATER LEVEL REFERENCED TO AUSTRALIAN HEIGHT DATUM

----- DATA LOSS



Public Works
Manly Hydraulics Laboratory

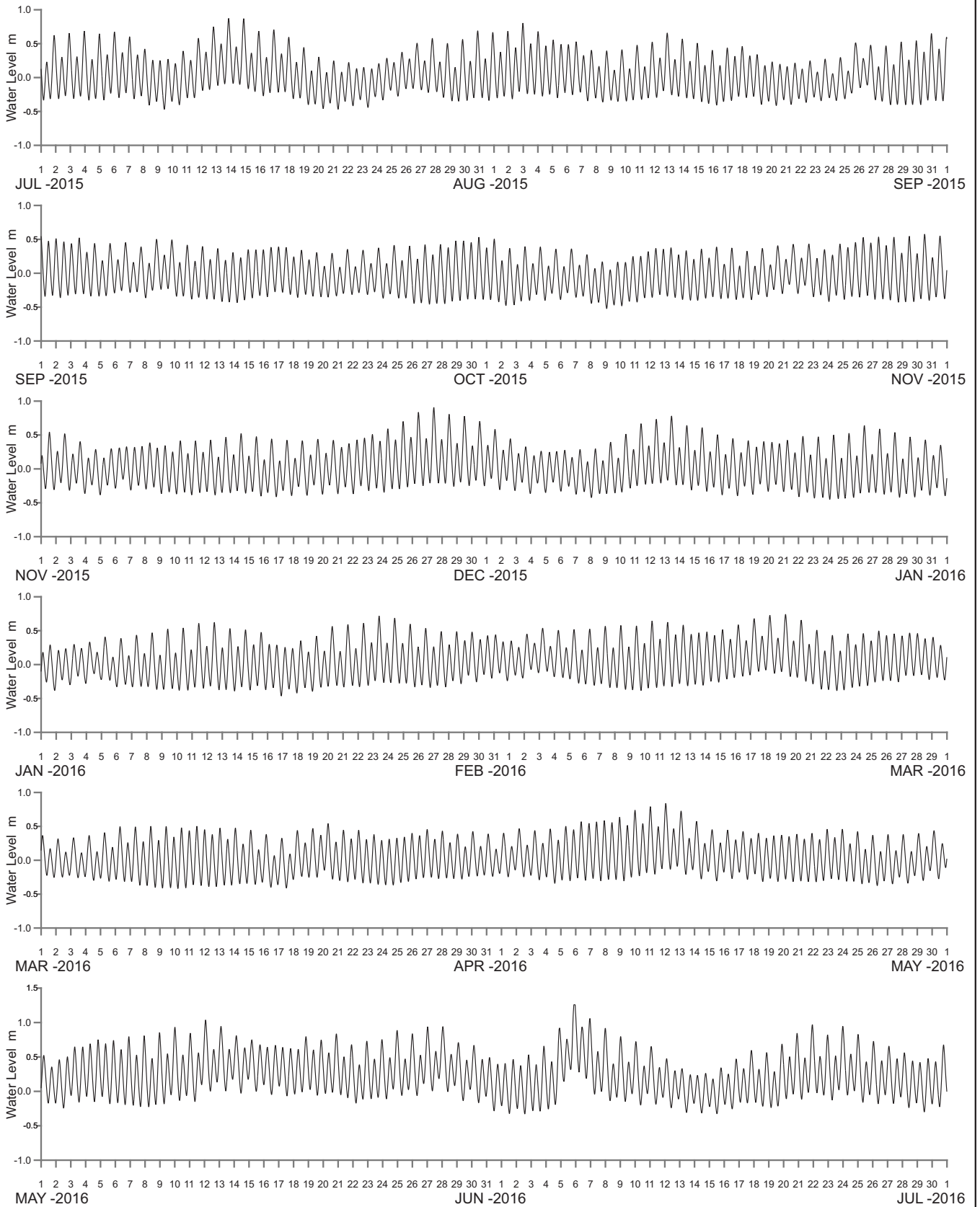
TUROSS RIVER AT TUROSS HEAD
2015–2016

MHL
Report 2474

Figure
256

DRAWING 2474-256.cdr





WATER LEVEL REFERENCED TO AUSTRALIAN HEIGHT DATUM

----- DATA LOSS



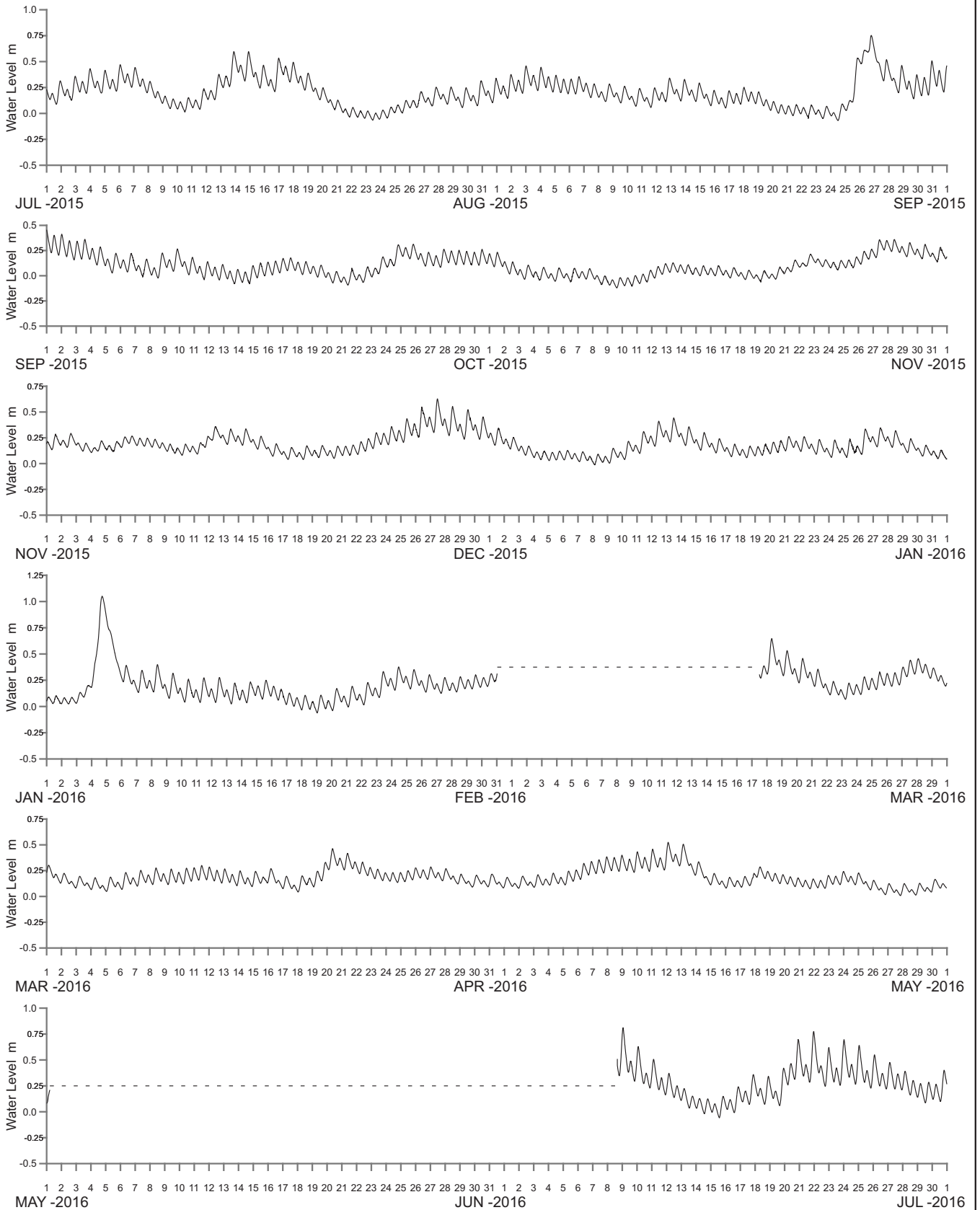
Public Works
Manly Hydraulics Laboratory

WAGONGA INLET AT BARLOWS BAY
2015–2016

MHL
Report 2474

Figure
258

DRAWING 2474-258.cdr



WATER LEVEL REFERENCED TO AUSTRALIAN HEIGHT DATUM

----- DATA LOSS



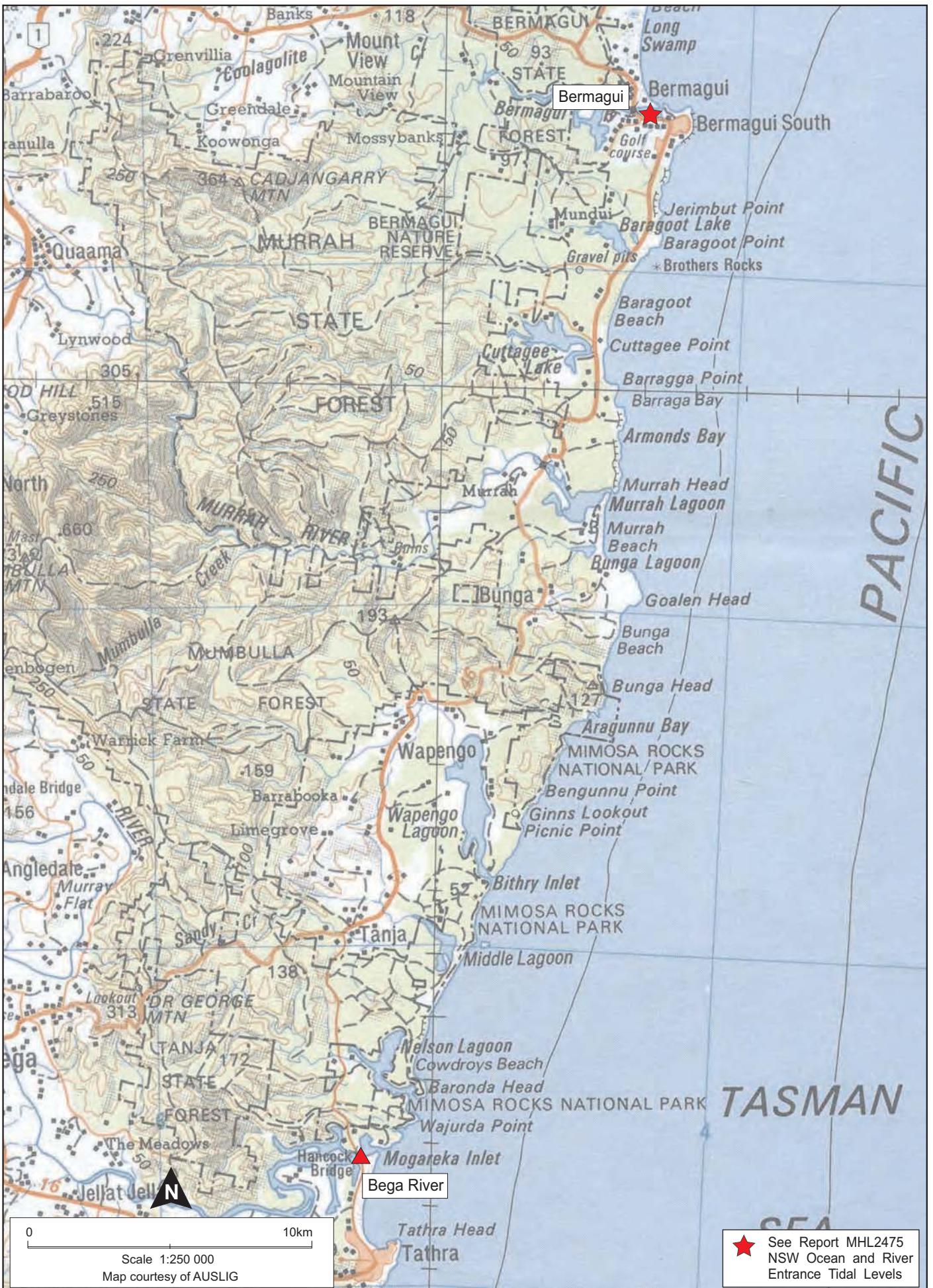
Public Works
Manly Hydraulics Laboratory

WALLAGA LAKE AT REGATTA POINT
2015–2016

MHL
Report 2474

Figure
259

DRAWING 2474-259.cdr

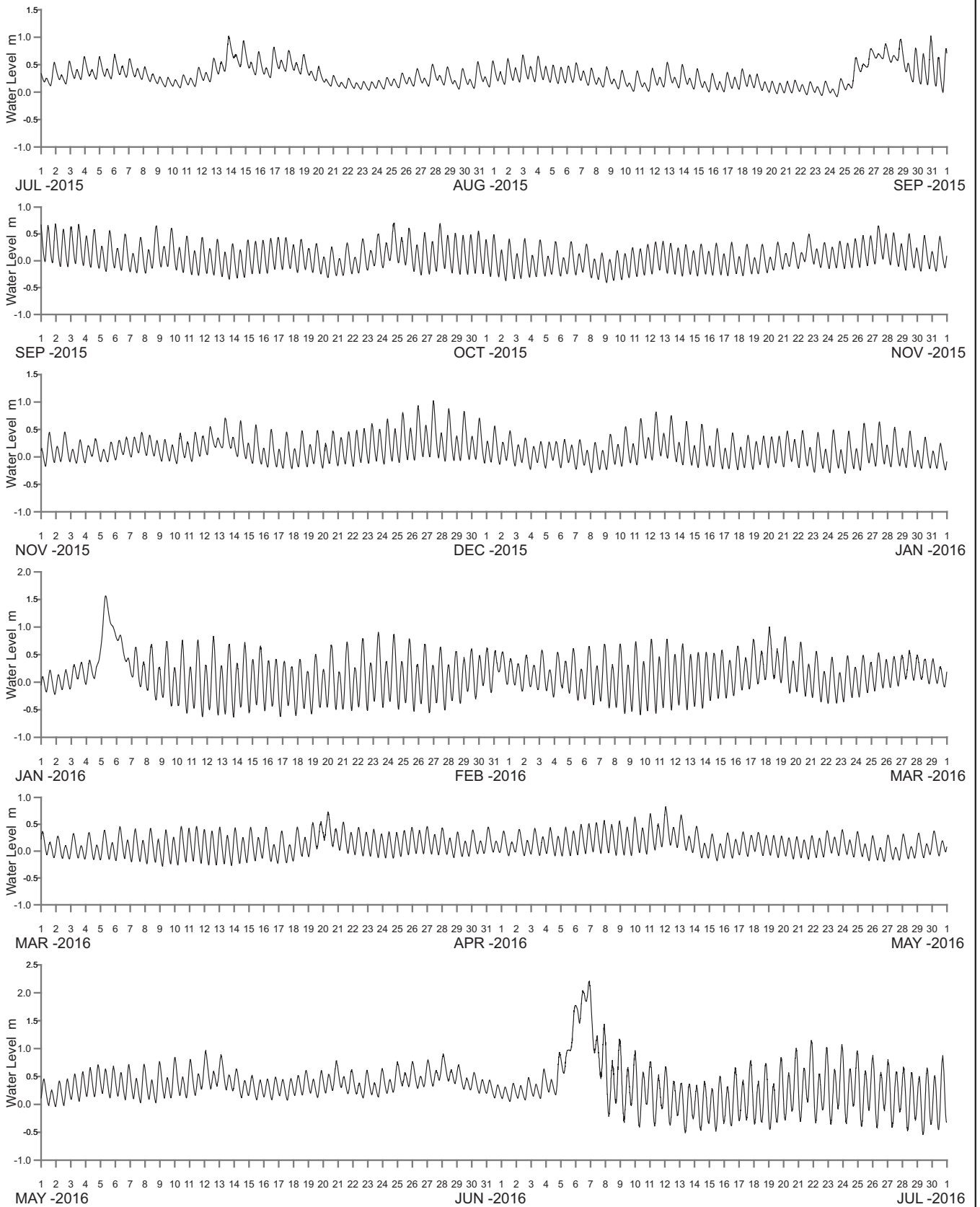


Public Works
Manly Hydraulics Laboratory

**STATION LOCATIONS
BERMAGUI AND BEGA RIVER REGION**

MHL
Report 2474
Figure
260

DRAWING 2474-260.cdr



WATER LEVEL REFERENCED TO AUSTRALIAN HEIGHT DATUM

----- DATA LOSS



Public Works
Manly Hydraulics Laboratory

BEGA RIVER AT BEGA RIVER
2015–2016

MHL
Report 2474

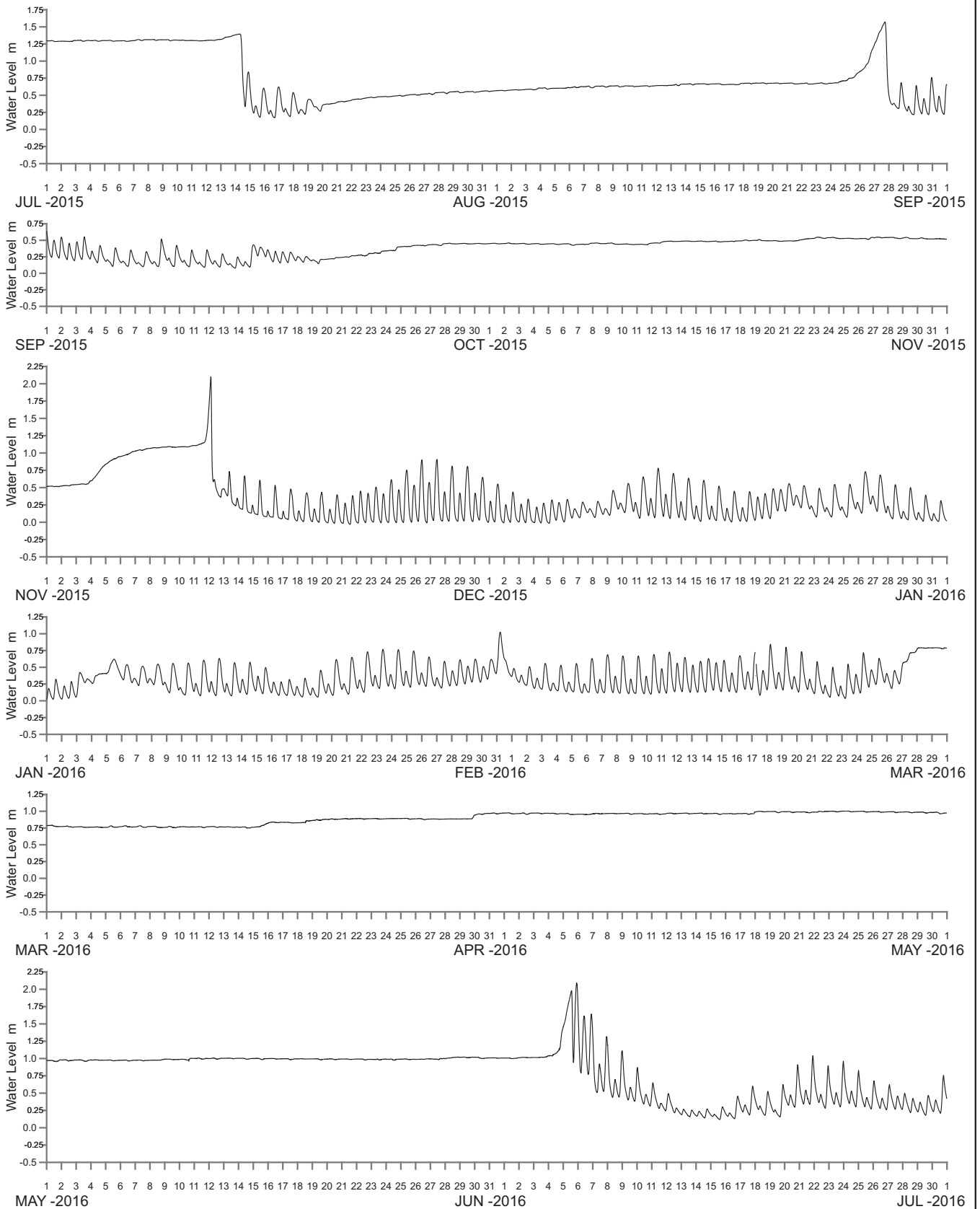
Figure
261

DRAWING 2474-261.cdr



★ See Report MHL2475
NSW Ocean and River
Entrance Tidal Levels

0 10km
Scale 1:250 000
Map courtesy of AUSLIG



WATER LEVEL REFERENCED TO AUSTRALIAN HEIGHT DATUM

----- DATA LOSS



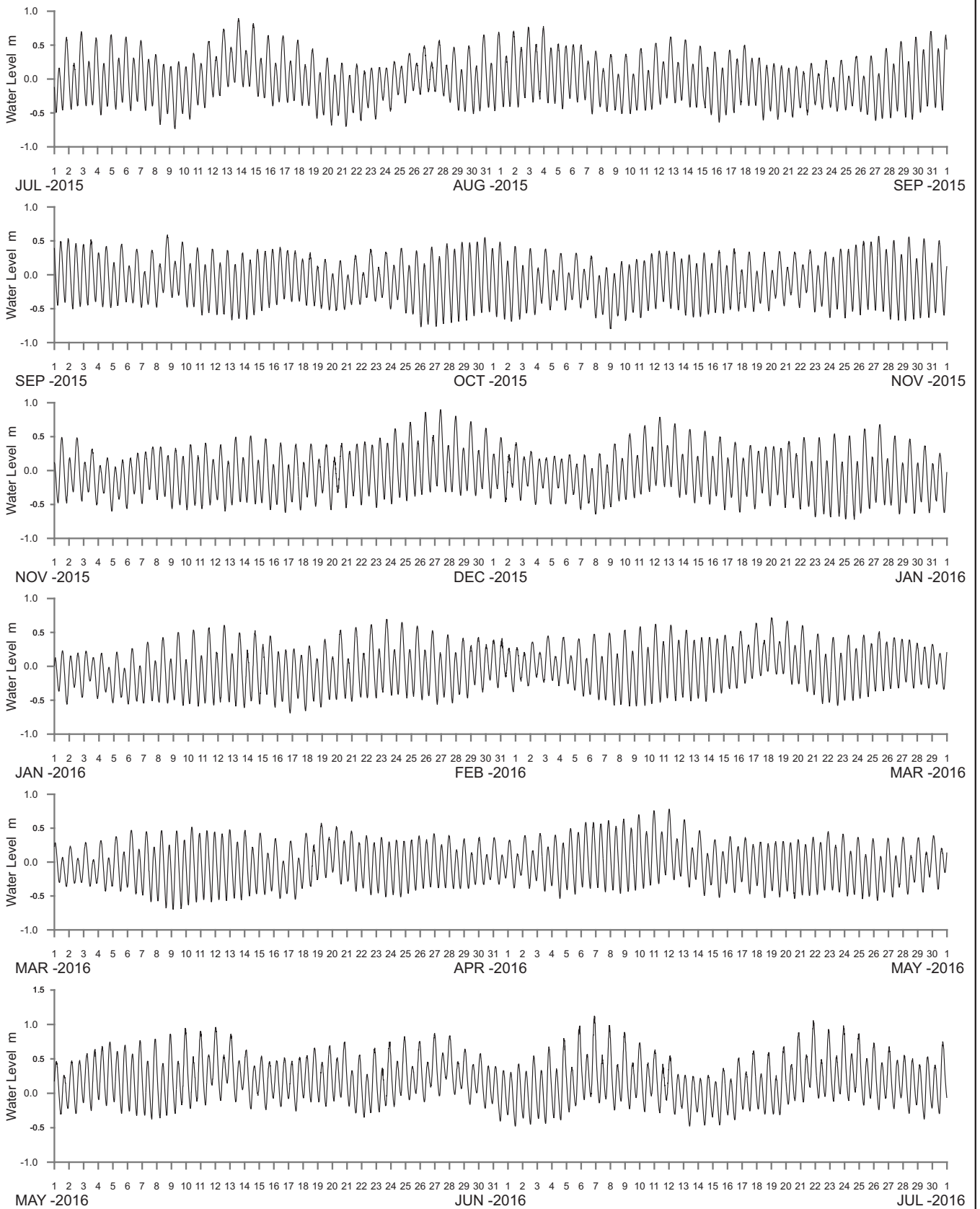
Public Works
Manly Hydraulics Laboratory

BACK LAGOON AT BACK LAGOON
2015–2016

MHL
Report 2474

Figure
263

DRAWING 2474-263.cdr



WATER LEVEL REFERENCED TO AUSTRALIAN HEIGHT DATUM

----- DATA LOSS



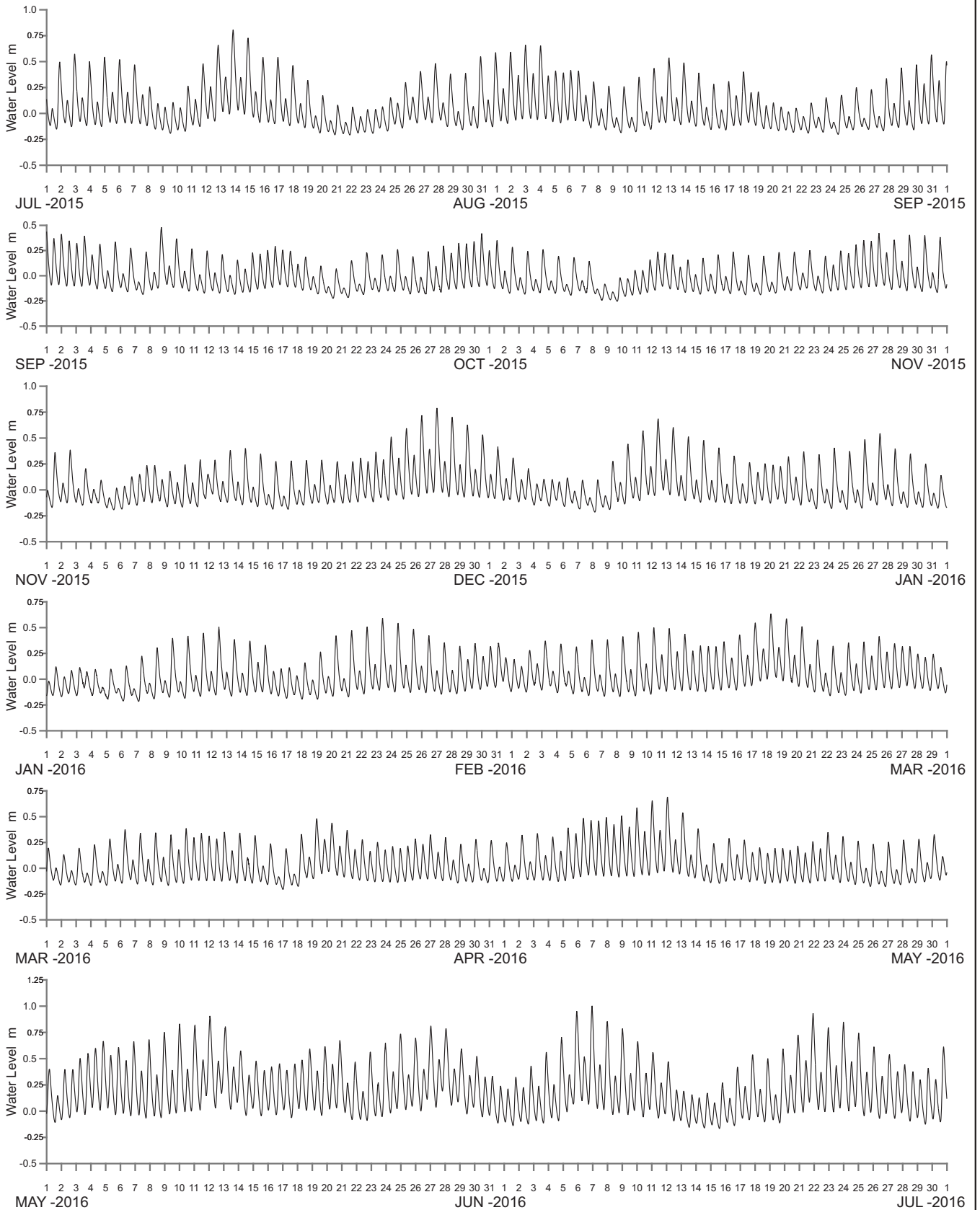
Public Works
Manly Hydraulics Laboratory

MERIMBULA LAKE AT MERIMBULA WHARF
2015–2016

MHL
Report 2474

Figure
264

DRAWING 2474-200.cdr



WATER LEVEL REFERENCED TO AUSTRALIAN HEIGHT DATUM

----- DATA LOSS



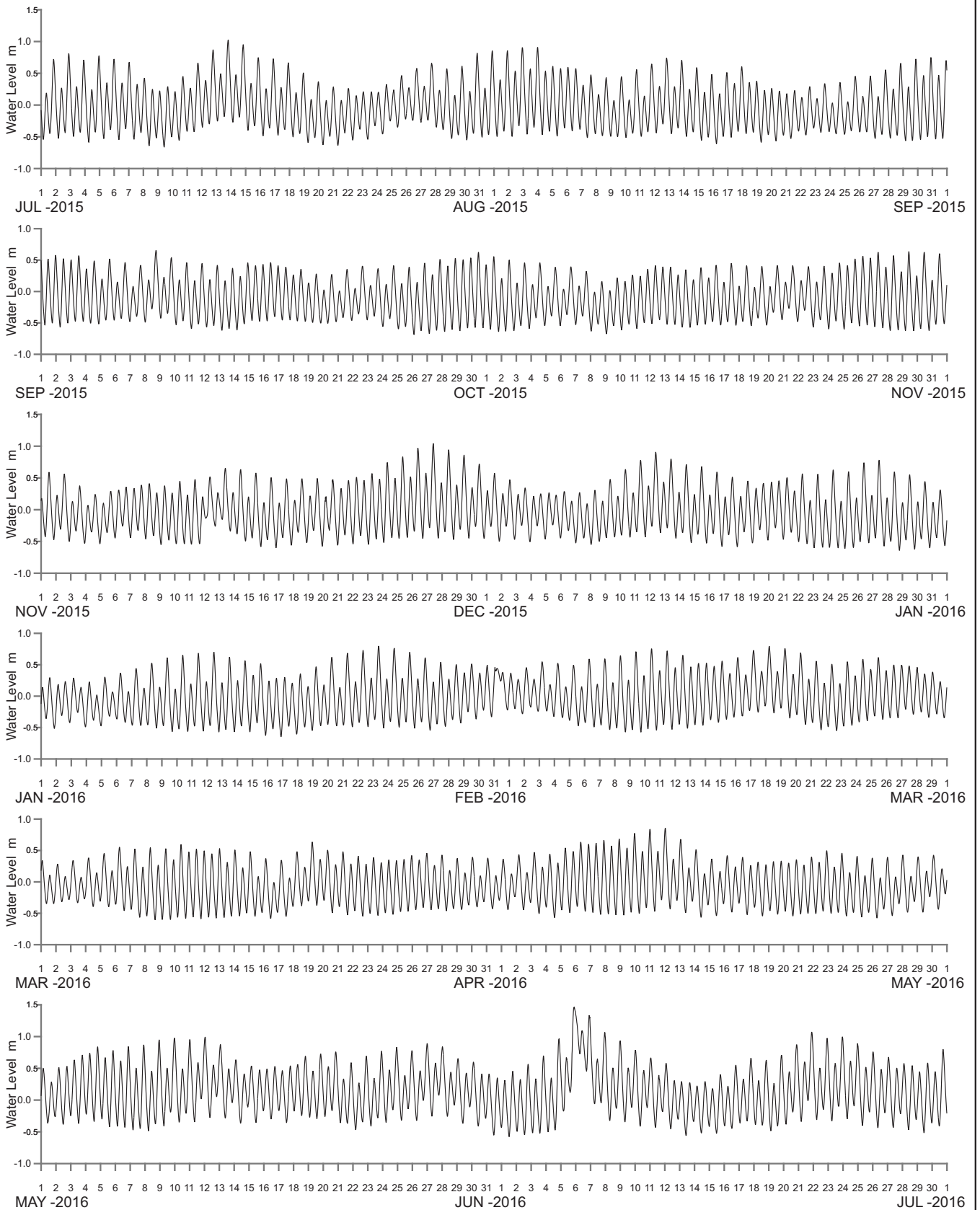
Public Works
Manly Hydraulics Laboratory

MERIMBULA LAKE AT MERIMBULA LAKE
2015–2016

MHL
Report 2474

Figure
265

DRAWING 2474-265.cdr



WATER LEVEL REFERENCED TO AUSTRALIAN HEIGHT DATUM

----- DATA LOSS



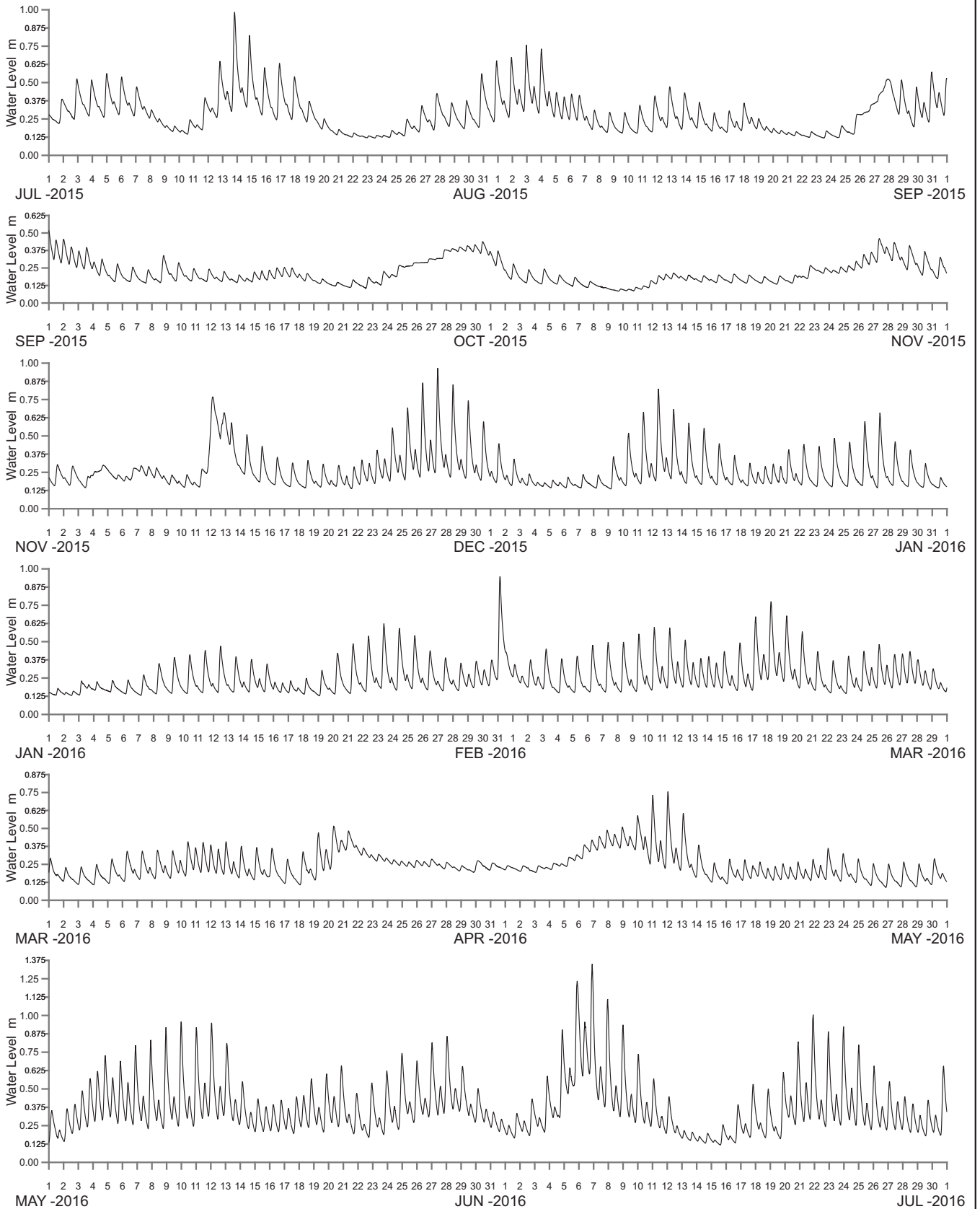
Public Works
Manly Hydraulics Laboratory

PAMBULA LAKE AT PAMBULA LAKE
2015–2016

MHL
Report 2474

Figure
266

DRAWING 2474-266.cdr



WATER LEVEL REFERENCED TO AUSTRALIAN HEIGHT DATUM



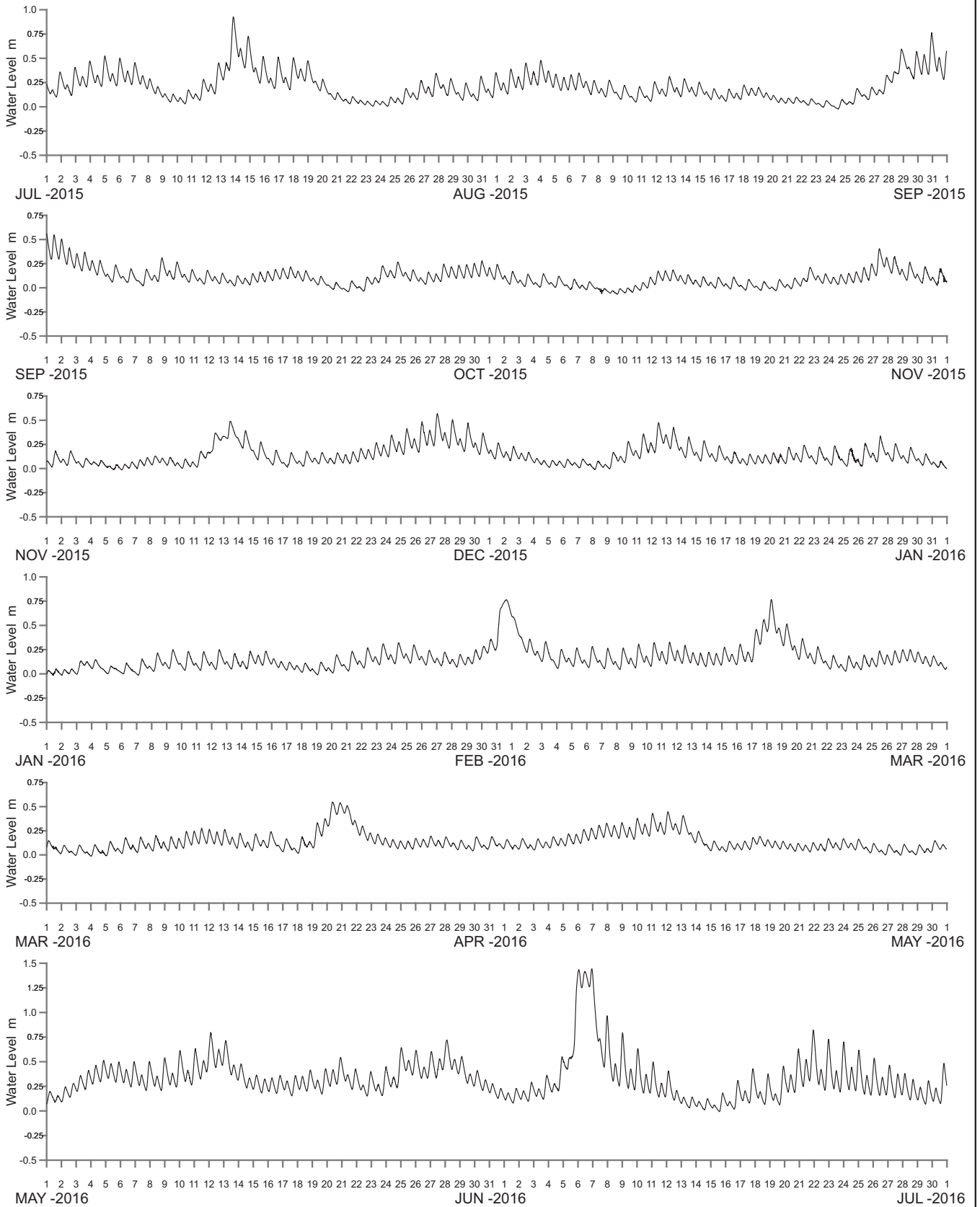
Public Works
Manly Hydraulics Laboratory

LAKE CURALO AT LAKE CURALO
2015–2016

MHL
Report 2474

Figure
267

DRAWING 2474-267.cdr



WATER LEVEL REFERENCED TO AUSTRALIAN HEIGHT DATUM

----- DATA LOSS



Public Works
Manly Hydraulics Laboratory

**WONBOYN RIVER AT AGNEW WHARF
2015–2016**

MHL
Report 2474

Figure
268

DRAWING 2474-268.cdr