

River/estuary system	Station name	Figure
Station Locality Map	Woolgoolga Region	52
Wooli River	Wooli Entrance	53
Wooli River	Wooli Caravan Park	54
Corindi Creek	Red Rock	55
Woolgoolga Lake	Woolgoolga Lake	56
Woolgoolga Creek	Woolgoolga	57
Moonee Creek	Moonee Creek	58
Station Locality Map	Coffs Harbour Region	59
Coffs Creek	Coffs Creek Highway Bridge	60
Newports Creek	Newports Creek	61
Boambee Creek	Boambee	62
Boambee Creek	Boambee Entrance	63
Station Locality Map	Bellinger River Region	64
Bonville Creek	Bonville	65
Bellinger River	Repton	66
Bellinger River	Bellingen Bridge	67
Kalang River	Urunga	68
Kalang River	Upstream Newry Island	69
Kalang River	Koorowwi	70
Station Locality Map	Nambucca River Region	71
Deep Creek	Deep Creek	72
Nambucca River	Stuarts Island Downstream	73
Nambucca River	Macksville	74
Taylors Arm	Utungun	75
Nambucca River	Bowraville Downstream	76
Warrell Creek	Warrell Creek	77
Station Locality Map	Macleay River Region	78
Borirgala Creek	Borirgala Creek	79
Macleay River	South West Rocks	80
Korogoro Creek	Hat Head	81
Saltwater Lagoon	Saltwater Lagoon	82
Macleay River	Smithtown	83
Macleay River	Kempsey	84
Macleay River	Aldavilla Downstream	85
Killick Creek	Crescent Head	86
Station Locality Map	Hastings River Region	87
Maria River	Green Valley	88
Wilson River	Telegraph Point	89
Hastings River	Settlement Point	90
Hastings River	Dennis Bridge Downstream	91
Hastings River	Wauchope Railway Bridge	92
Station Locality Map	Camden Haven Region	93
Lake Cathie	Lake Cathie	94
Camden Haven River	North Haven	95
Stingray Creek	West Haven	96
Camden Haven River	Laurieton	97
Camden Haven River	Logans Crossing	98
Queens Lake	Lakewood	99
Watson Taylors Lake	Watson Taylors Lake	100



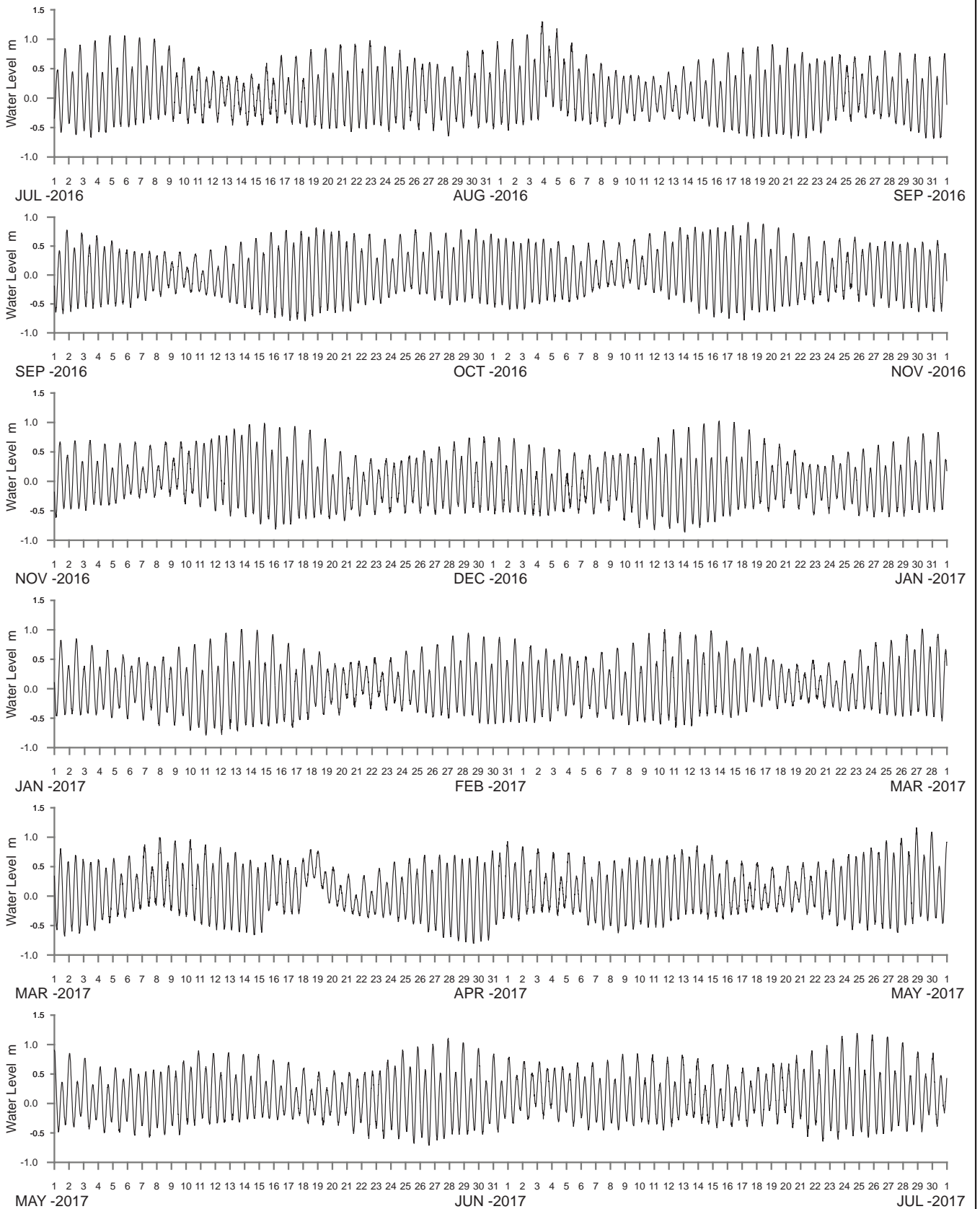
**Manly  
Hydraulics  
Laboratory**

**STATION LOCATIONS  
WOOLGOOLGA REGION**

MHL  
Report 2573

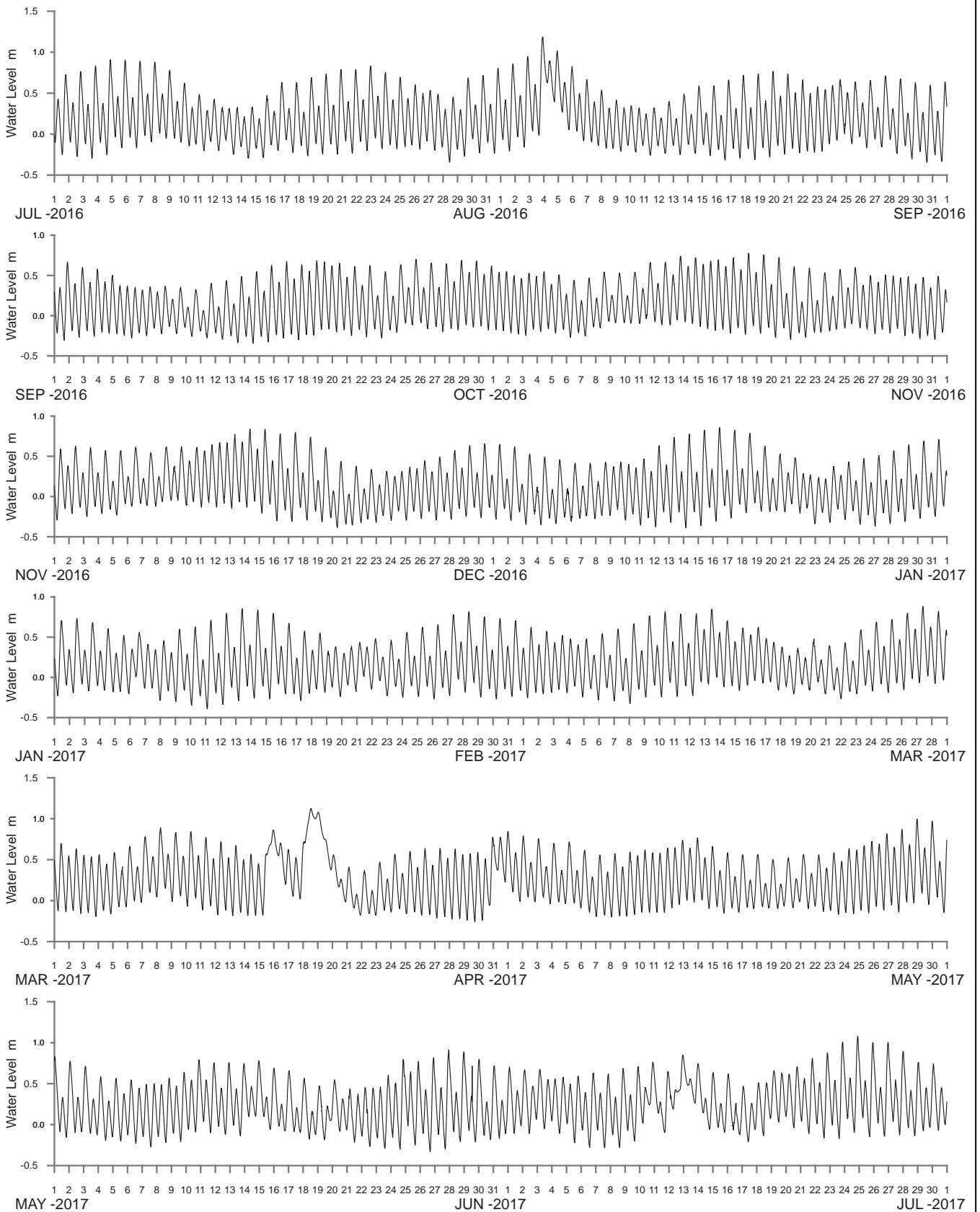
Figure  
52

DRAWING 2573-52.cdr



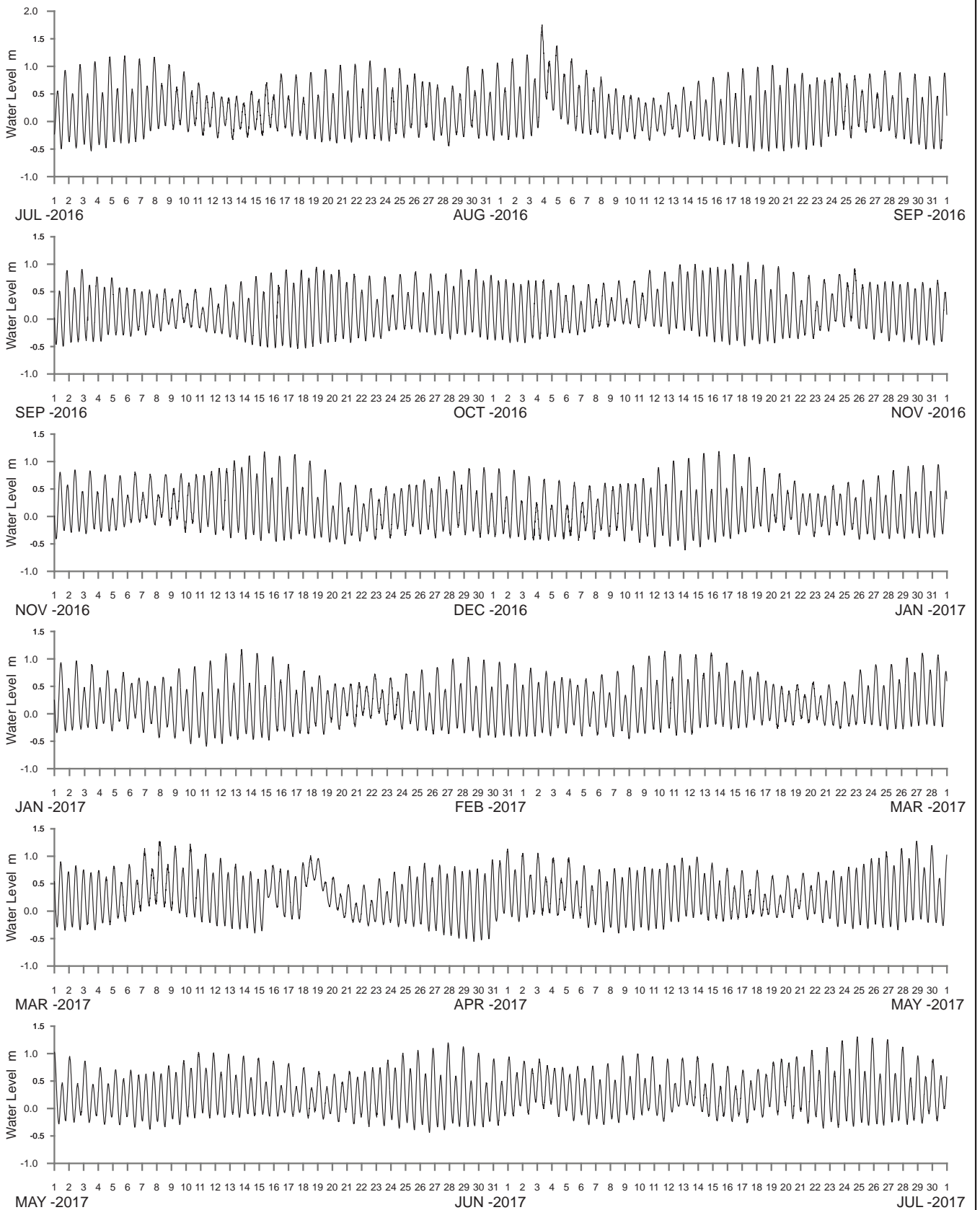
WATER LEVEL REFERENCED TO AUSTRALIAN HEIGHT DATUM

----- DATA LOSS



WATER LEVEL REFERENCED TO AUSTRALIAN HEIGHT DATUM

----- DATA LOSS



WATER LEVEL REFERENCED TO AUSTRALIAN HEIGHT DATUM



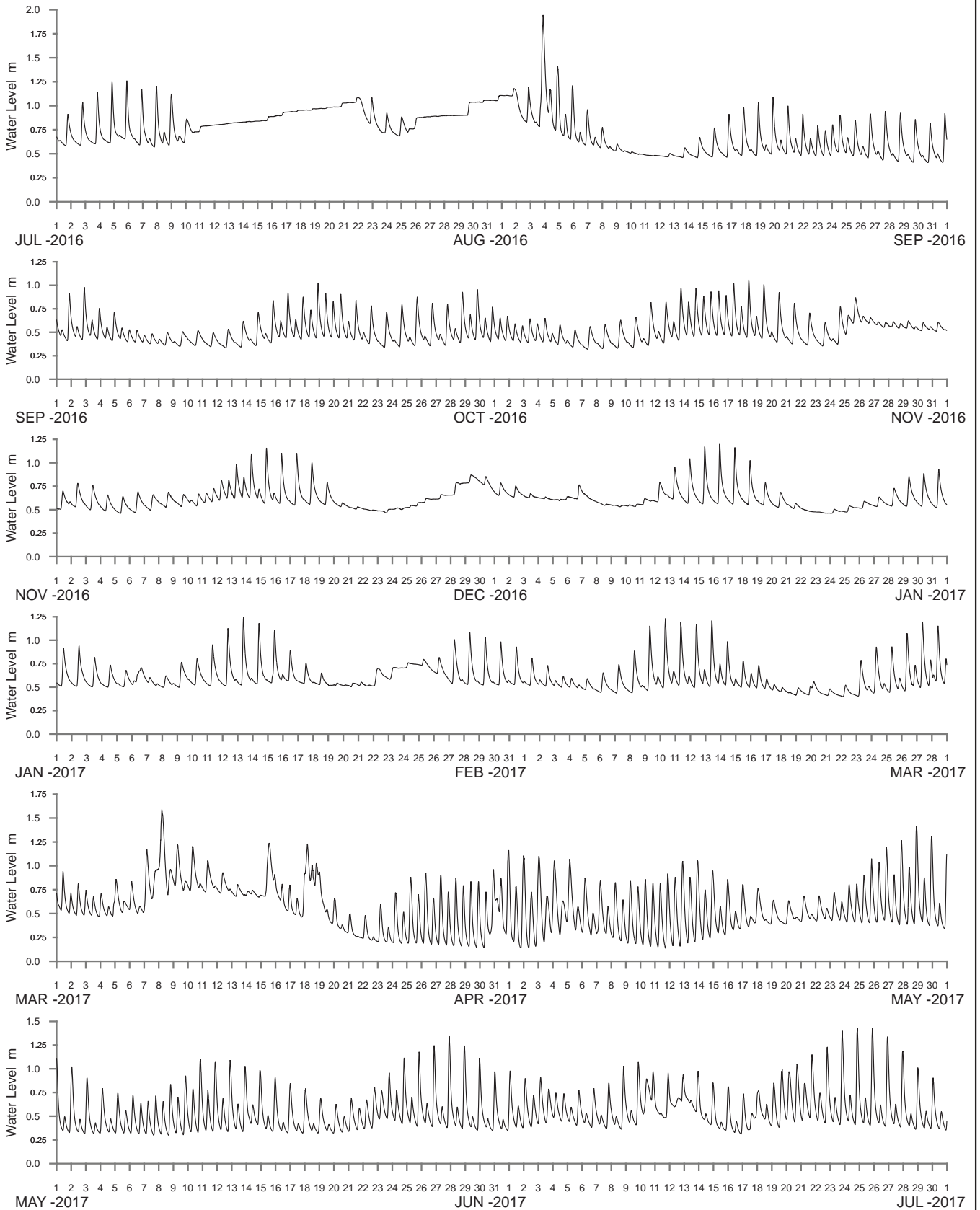
Manly  
Hydraulics  
Laboratory

CORINDI CREEK AT RED ROCK  
2016–2017

MHL  
Report 2573

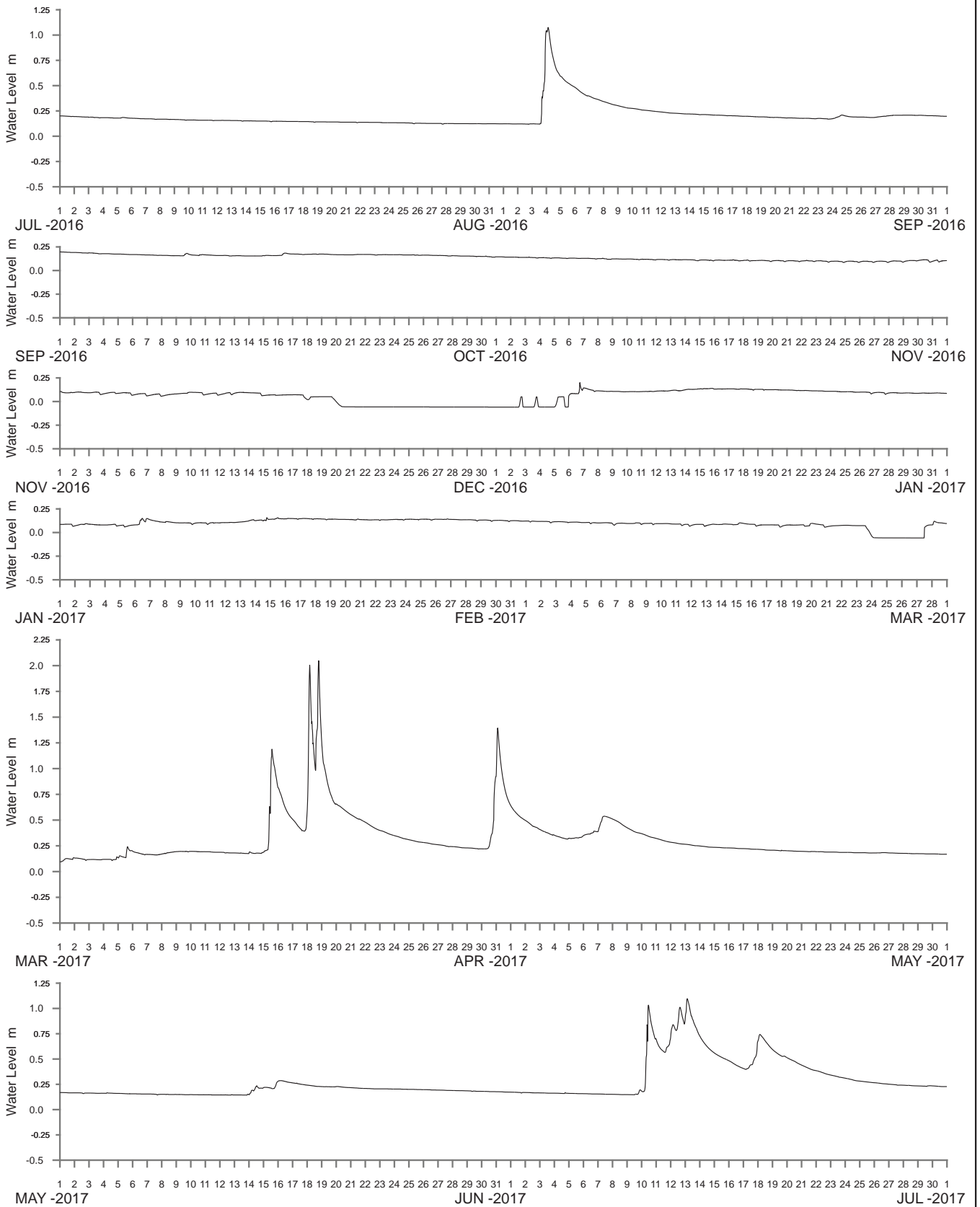
Figure  
55

DRAWING 2573-55.cdr



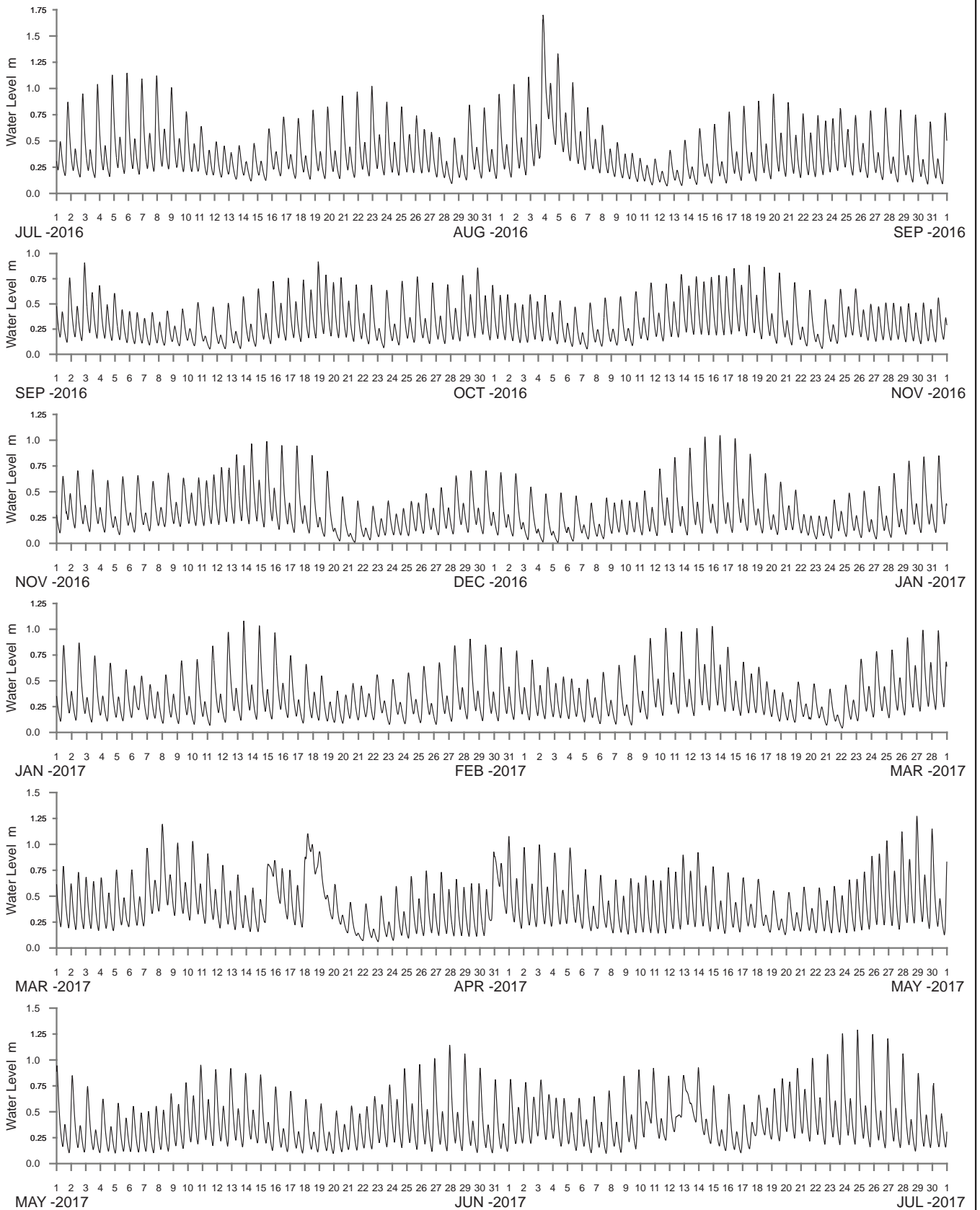
WATER LEVEL REFERENCED TO AUSTRALIAN HEIGHT DATUM

----- DATA LOSS



WATER LEVEL REFERENCED TO CTF OF CONTROL STRUCTURE

----- DATA LOSS



WATER LEVEL REFERENCED TO AUSTRALIAN HEIGHT DATUM

----- DATA LOSS



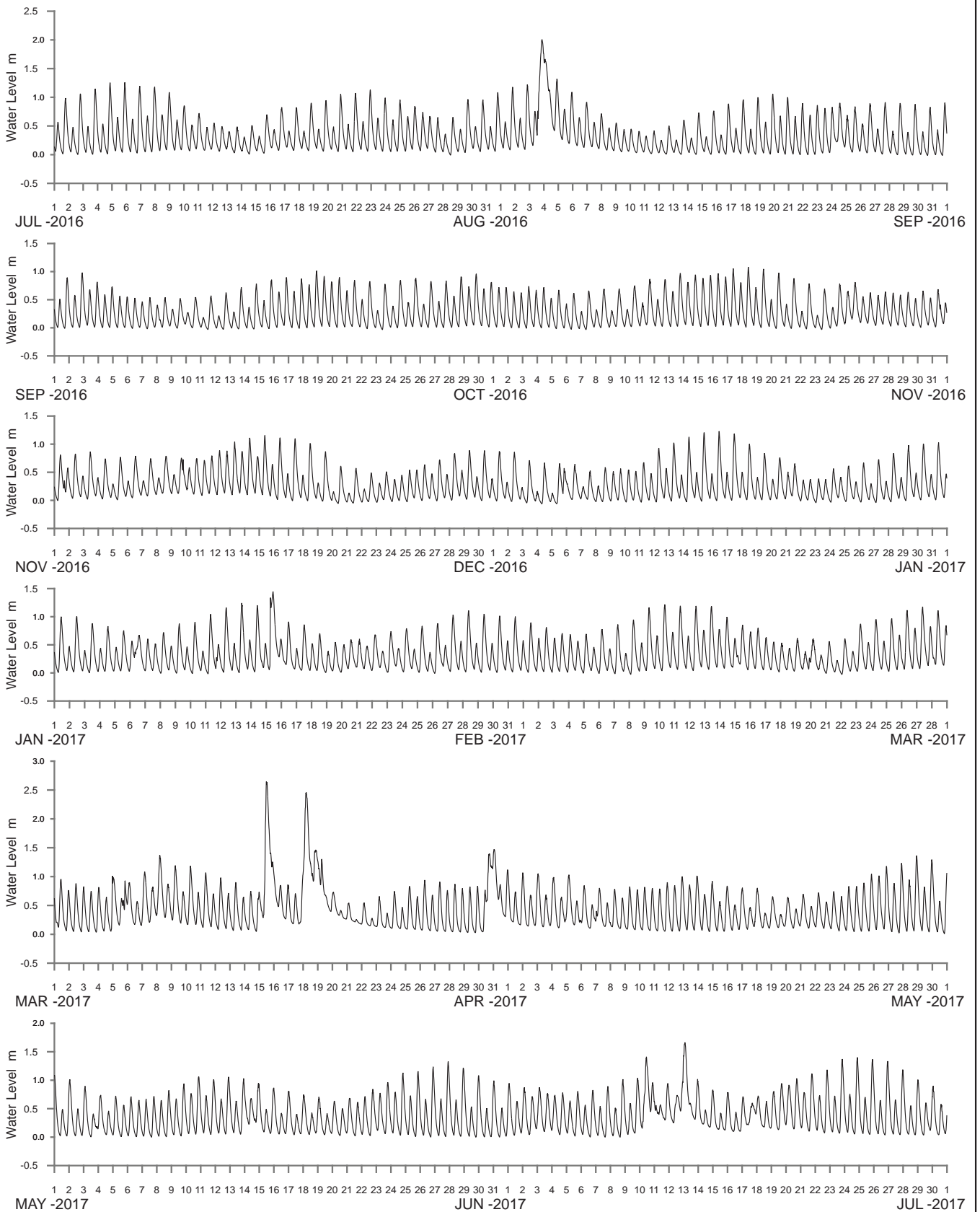
**Manly  
Hydraulics  
Laboratory**

**STATION LOCATIONS  
COFFS HARBOUR REGION**

MHL  
Report 2573

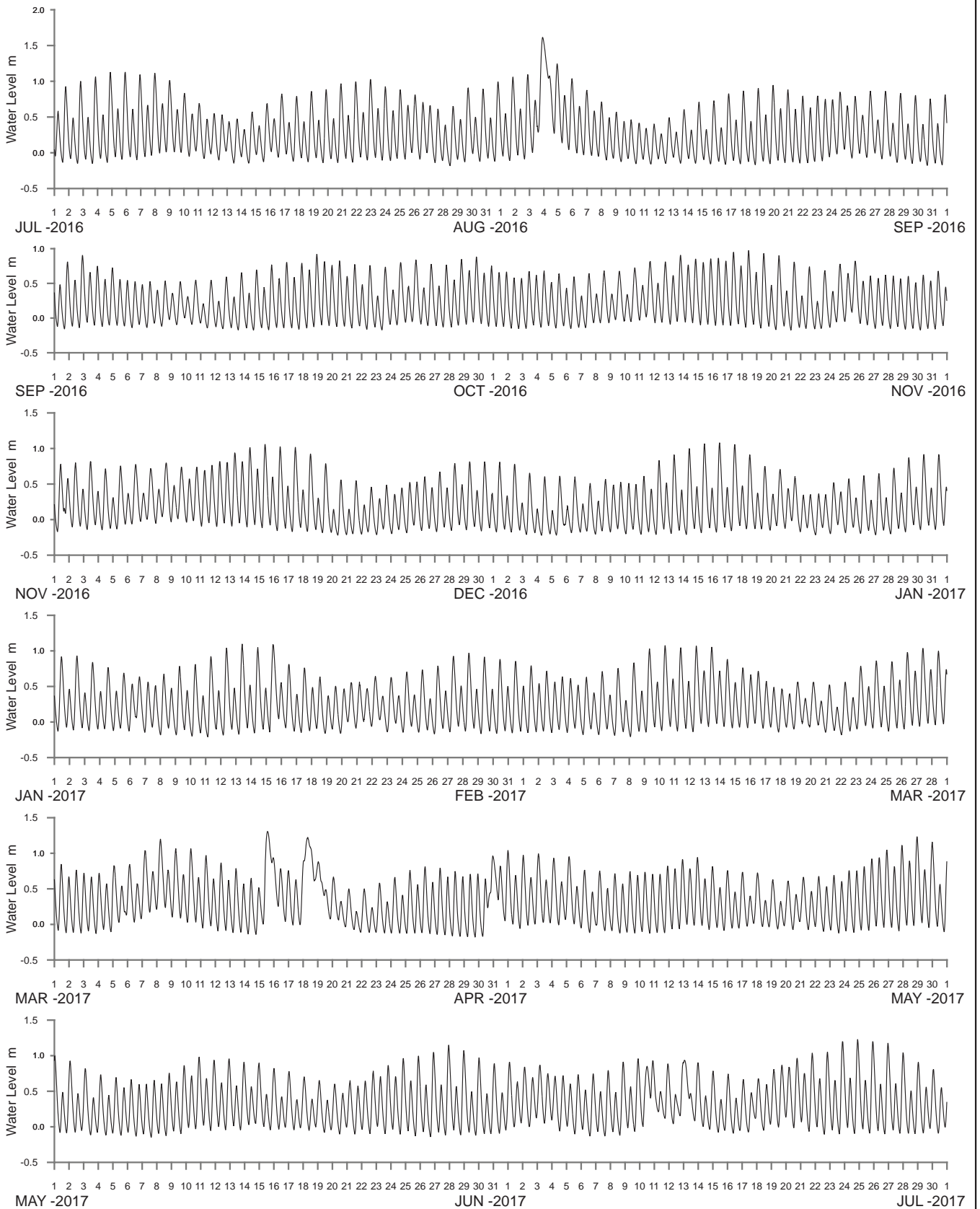
Figure  
59

DRAWING 2573-59.cdr



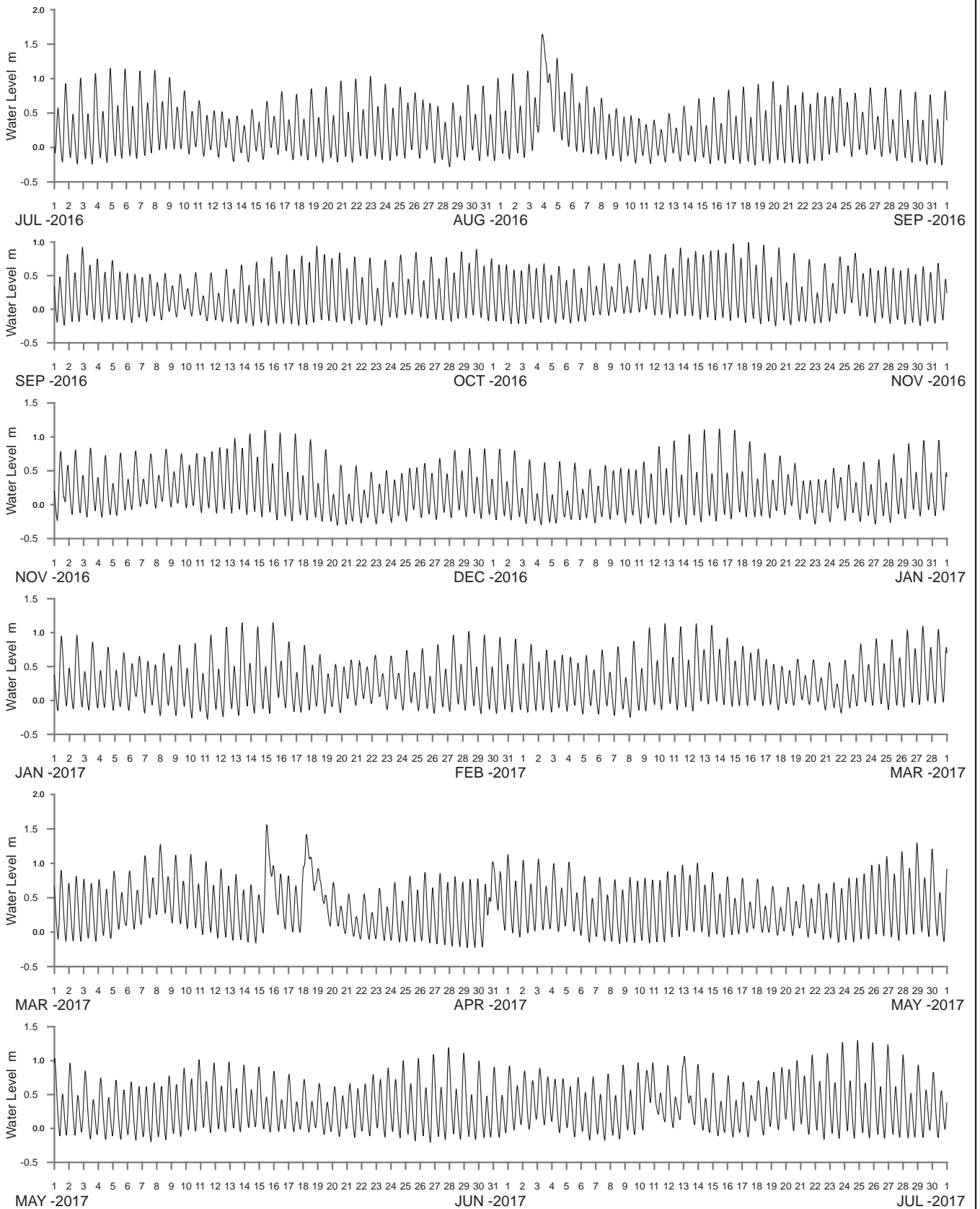
WATER LEVEL REFERENCED TO AUSTRALIAN HEIGHT DATUM

----- DATA LOSS



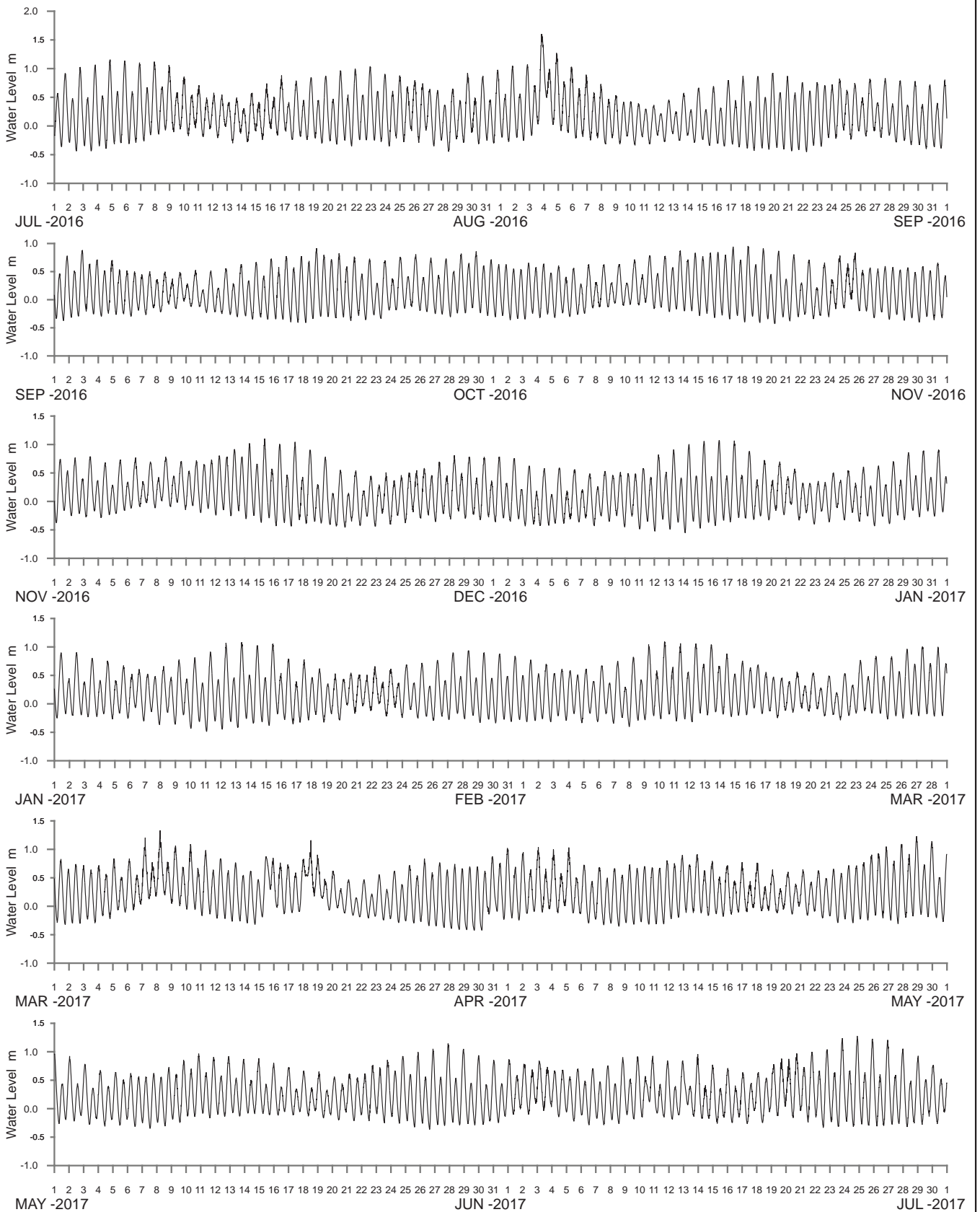
WATER LEVEL REFERENCED TO AUSTRALIAN HEIGHT DATUM

----- DATA LOSS



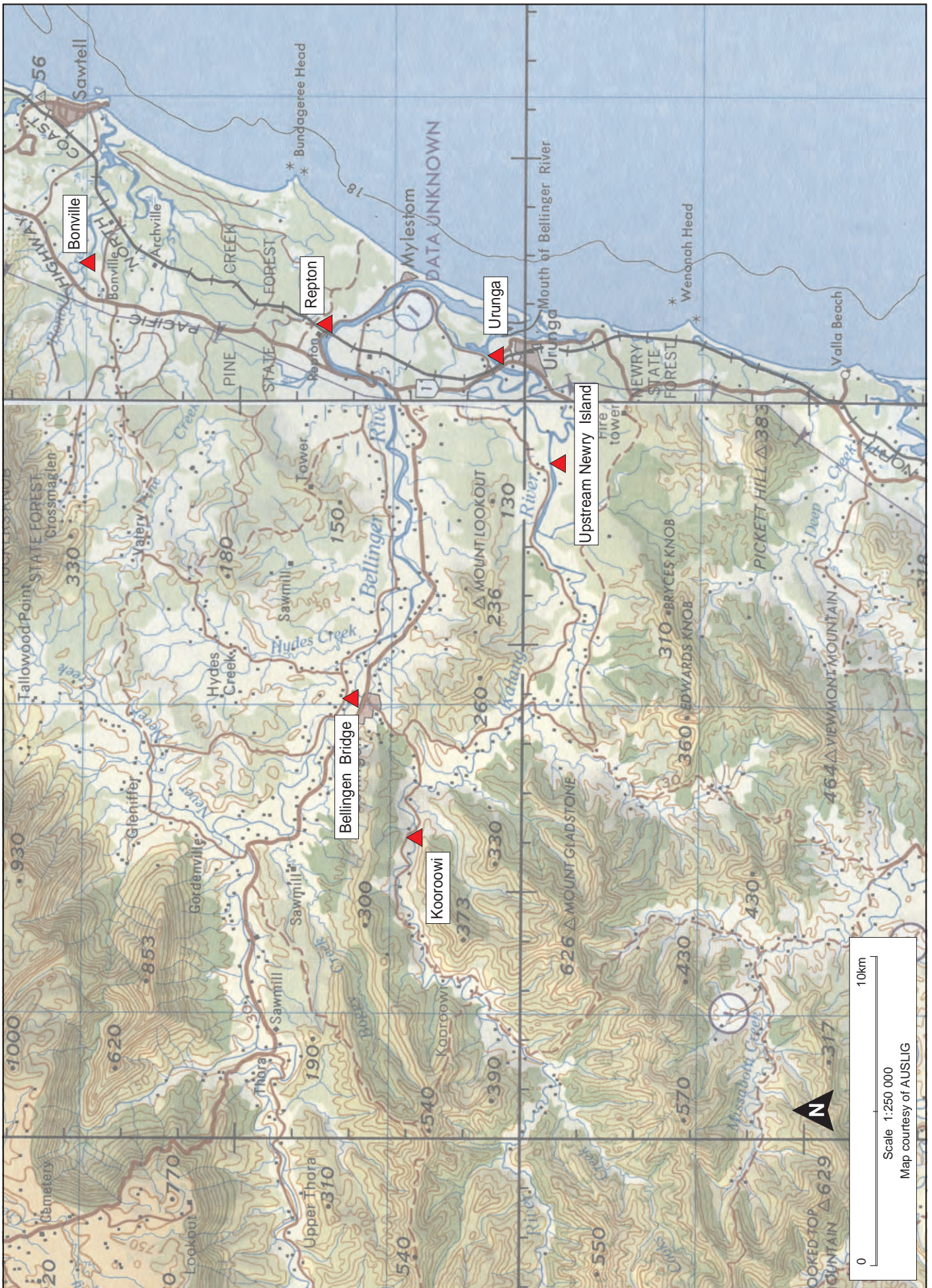
WATER LEVEL REFERENCED TO AUSTRALIAN HEIGHT DATUM

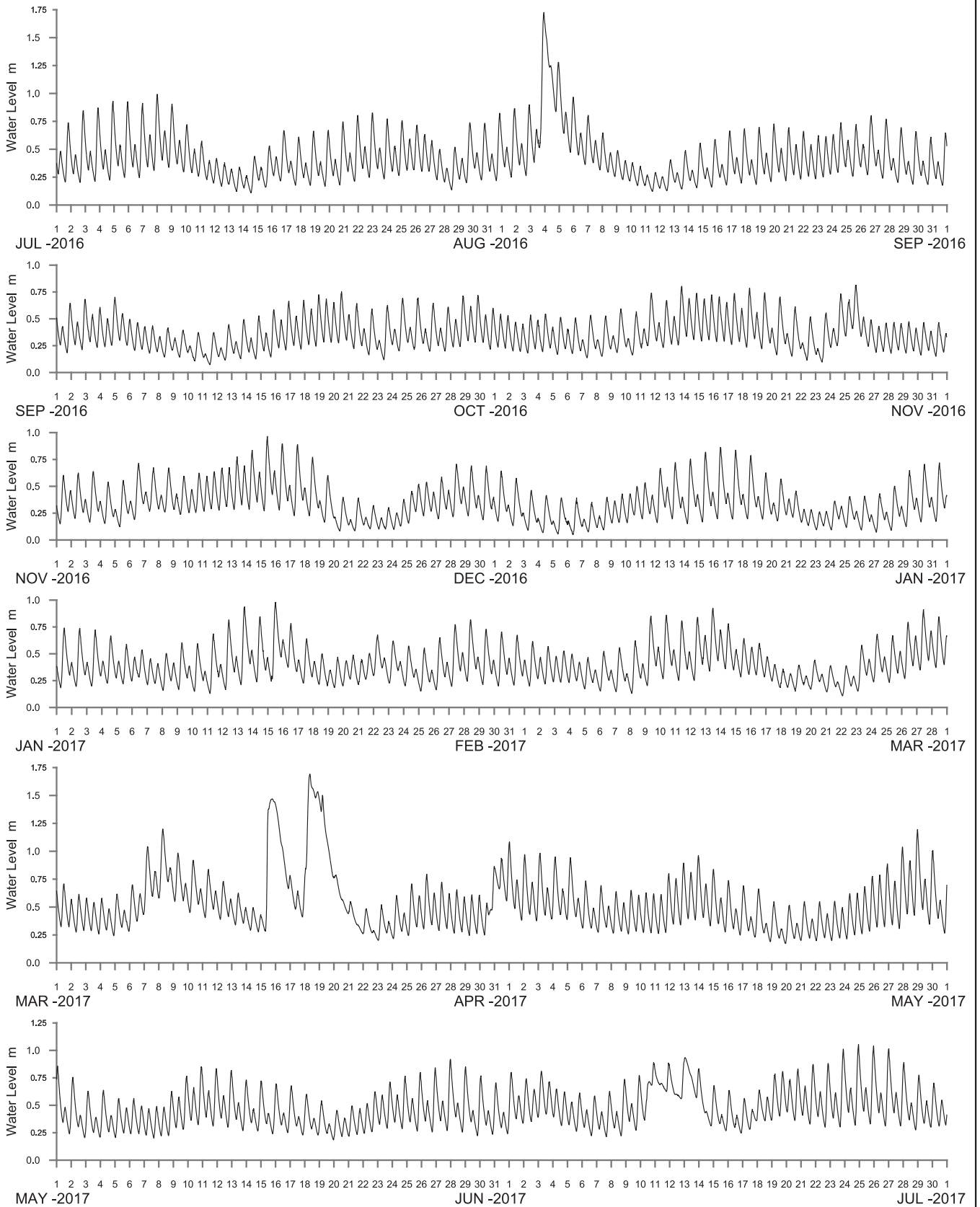
----- DATA LOSS



WATER LEVEL REFERENCED TO AUSTRALIAN HEIGHT DATUM

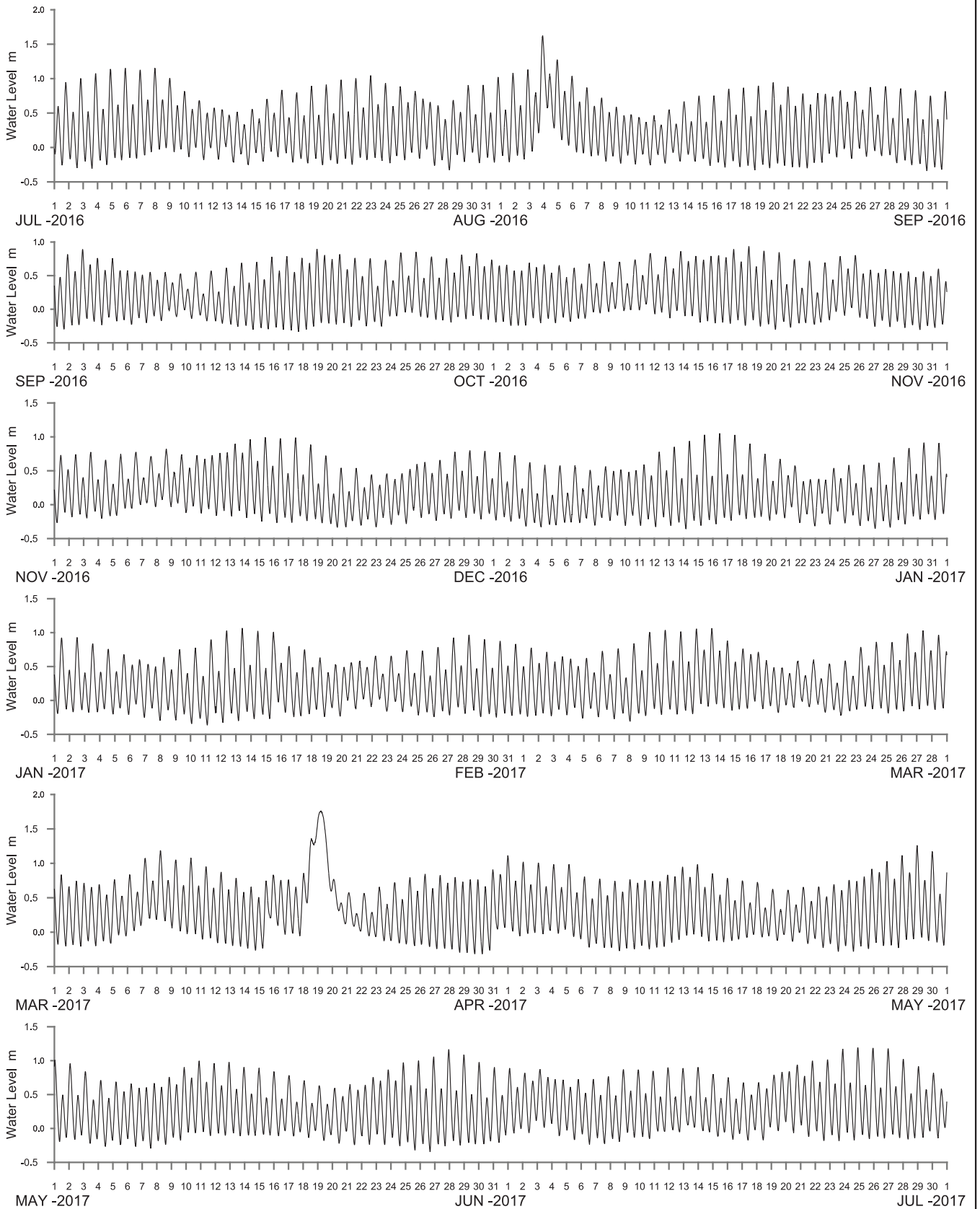
----- DATA LOSS





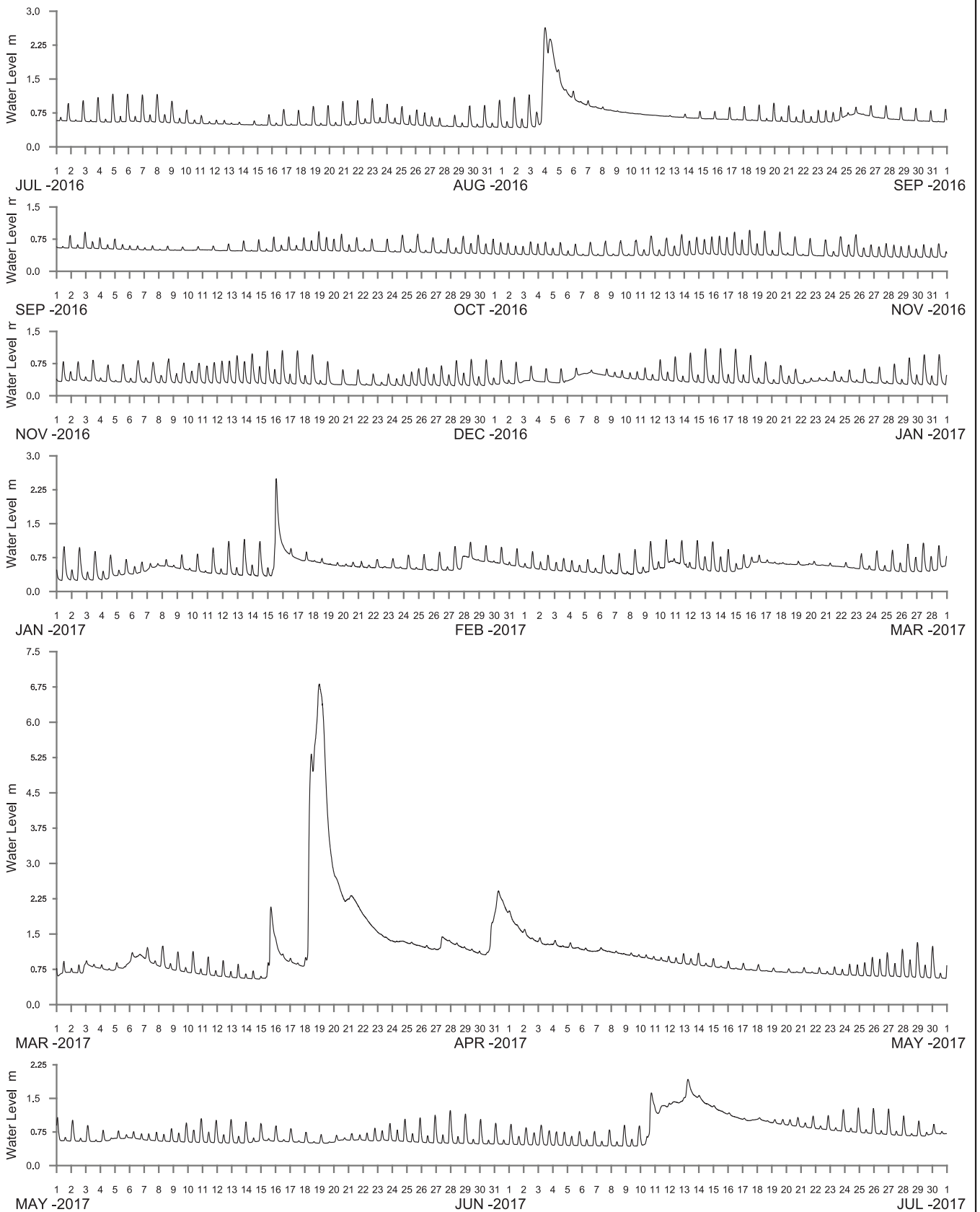
WATER LEVEL REFERENCED TO AUSTRALIAN HEIGHT DATUM

----- DATA LOSS



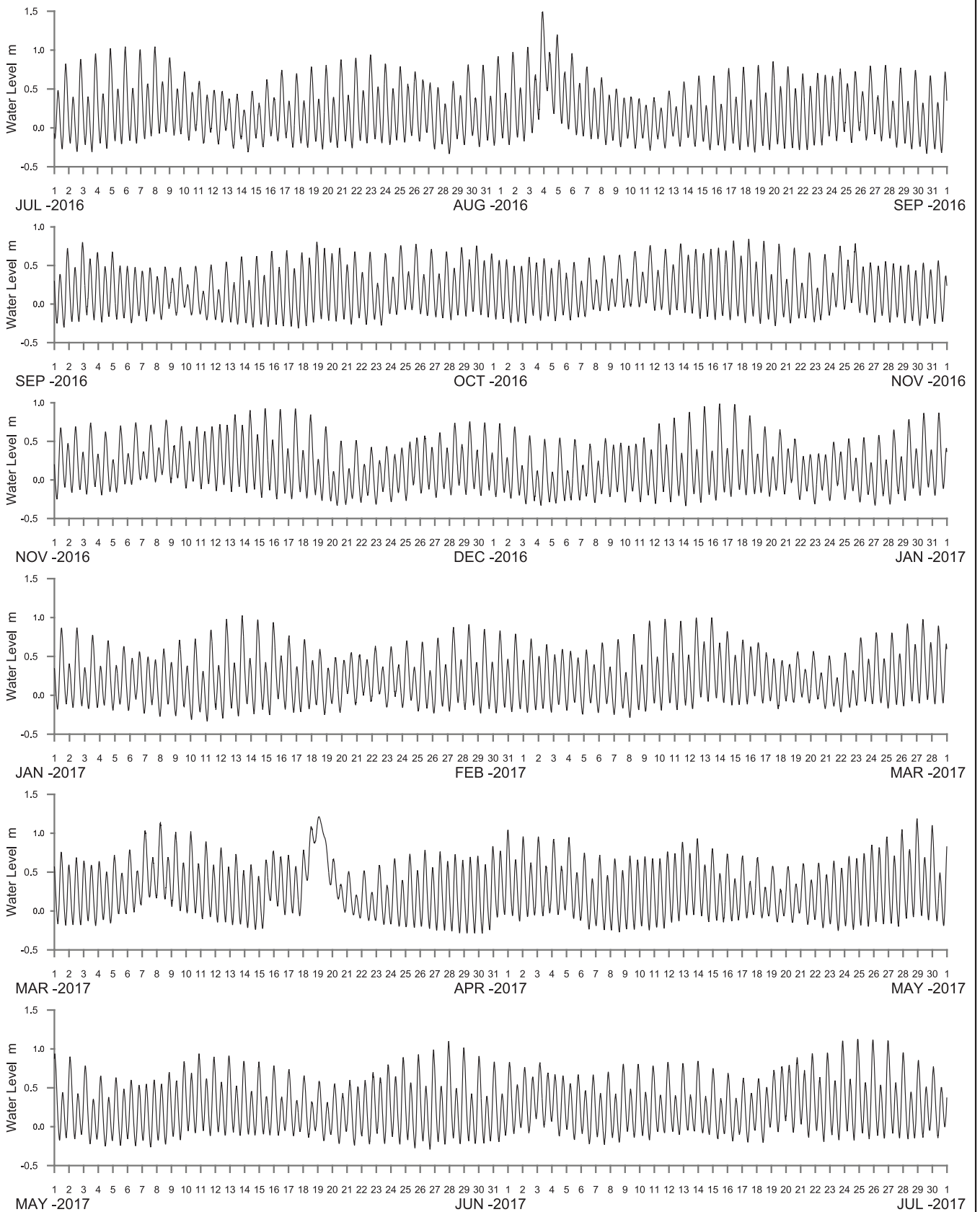
WATER LEVEL REFERENCED TO AUSTRALIAN HEIGHT DATUM

----- DATA LOSS



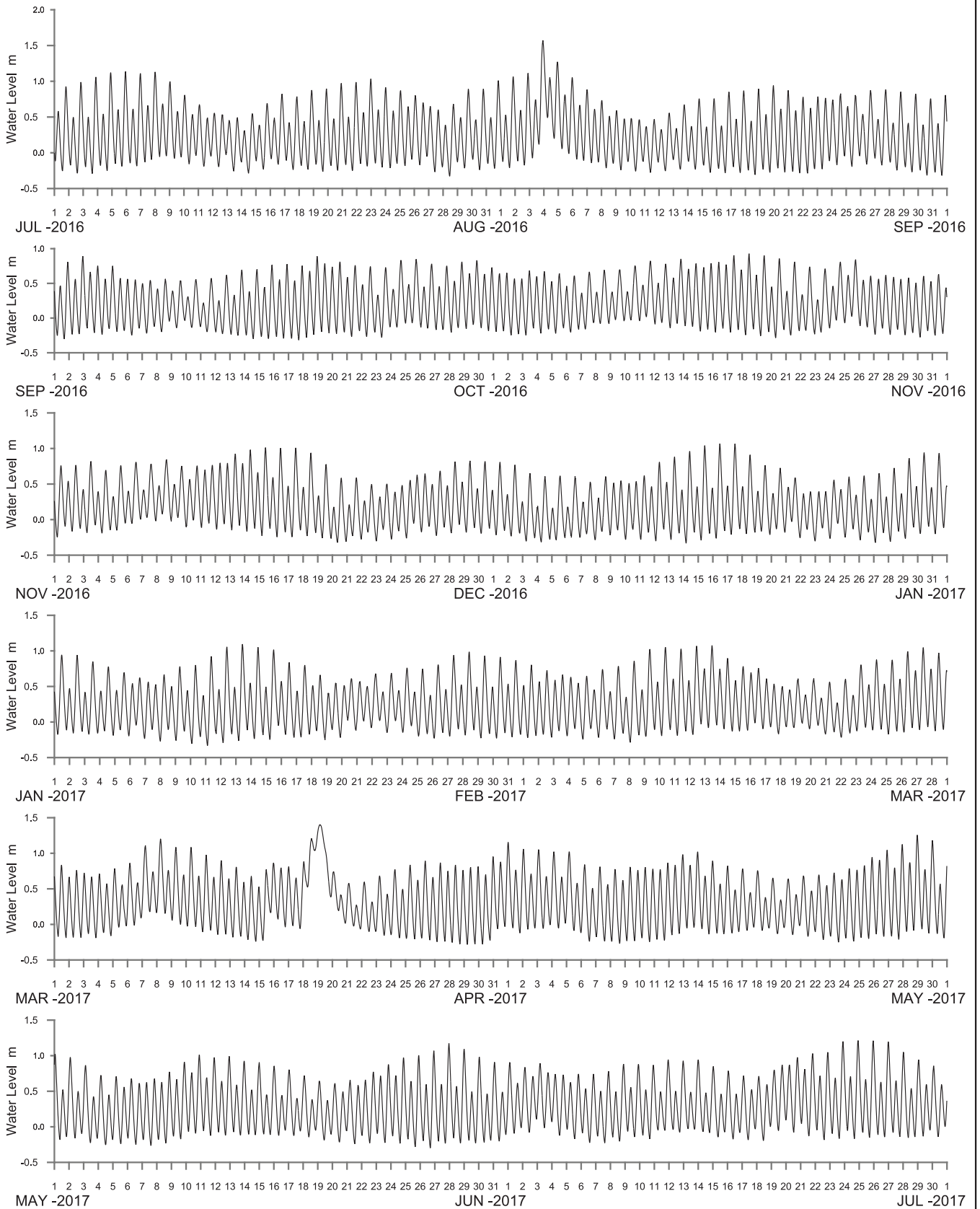
WATER LEVEL REFERENCED TO AUSTRALIAN HEIGHT DATUM

----- DATA LOSS



WATER LEVEL REFERENCED TO AUSTRALIAN HEIGHT DATUM

----- DATA LOSS



WATER LEVEL REFERENCED TO AUSTRALIAN HEIGHT DATUM

----- DATA LOSS





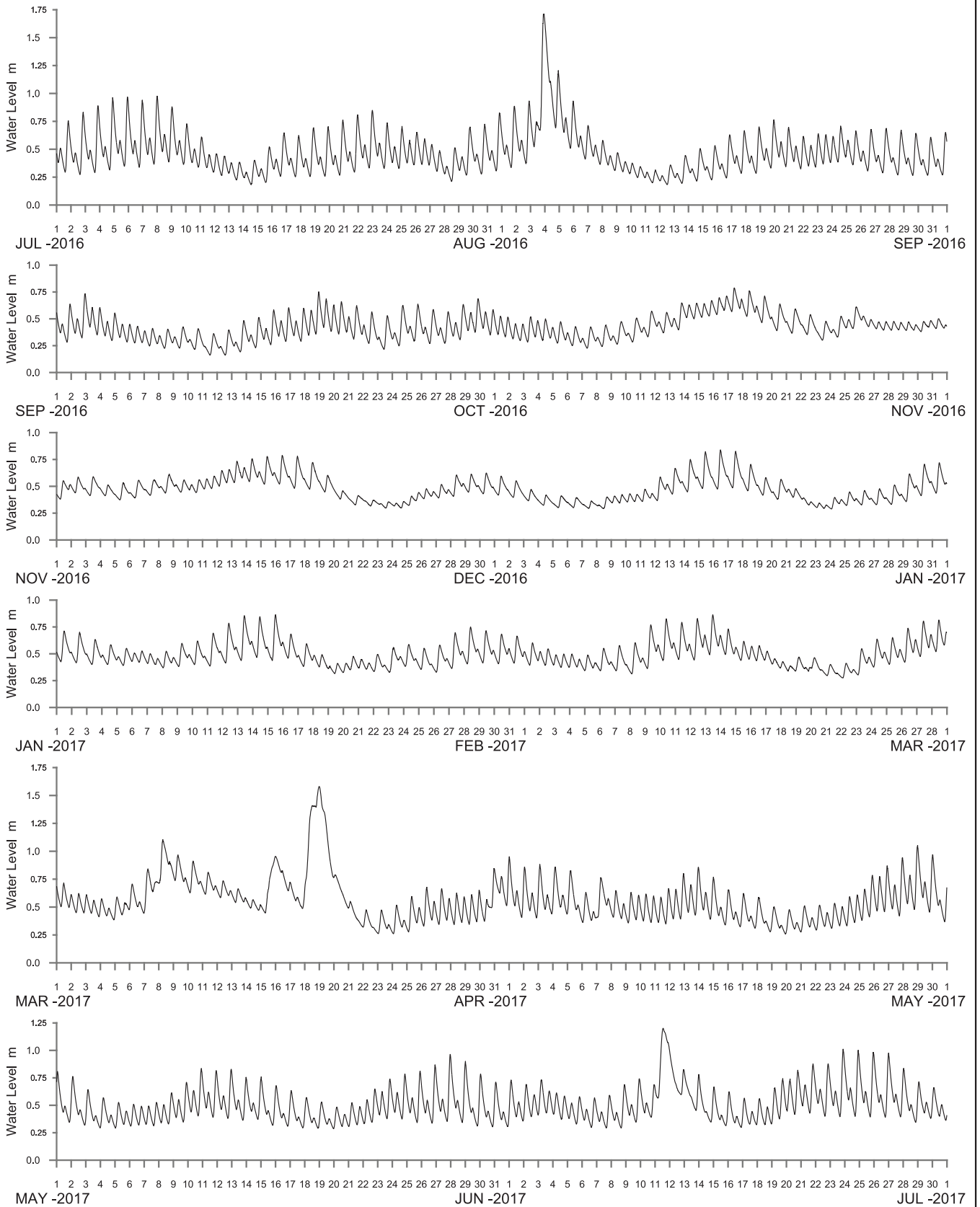
**Manly  
Hydraulics  
Laboratory**

**STATION LOCATIONS  
NAMBUCCA RIVER REGION**

MHL  
Report 2573

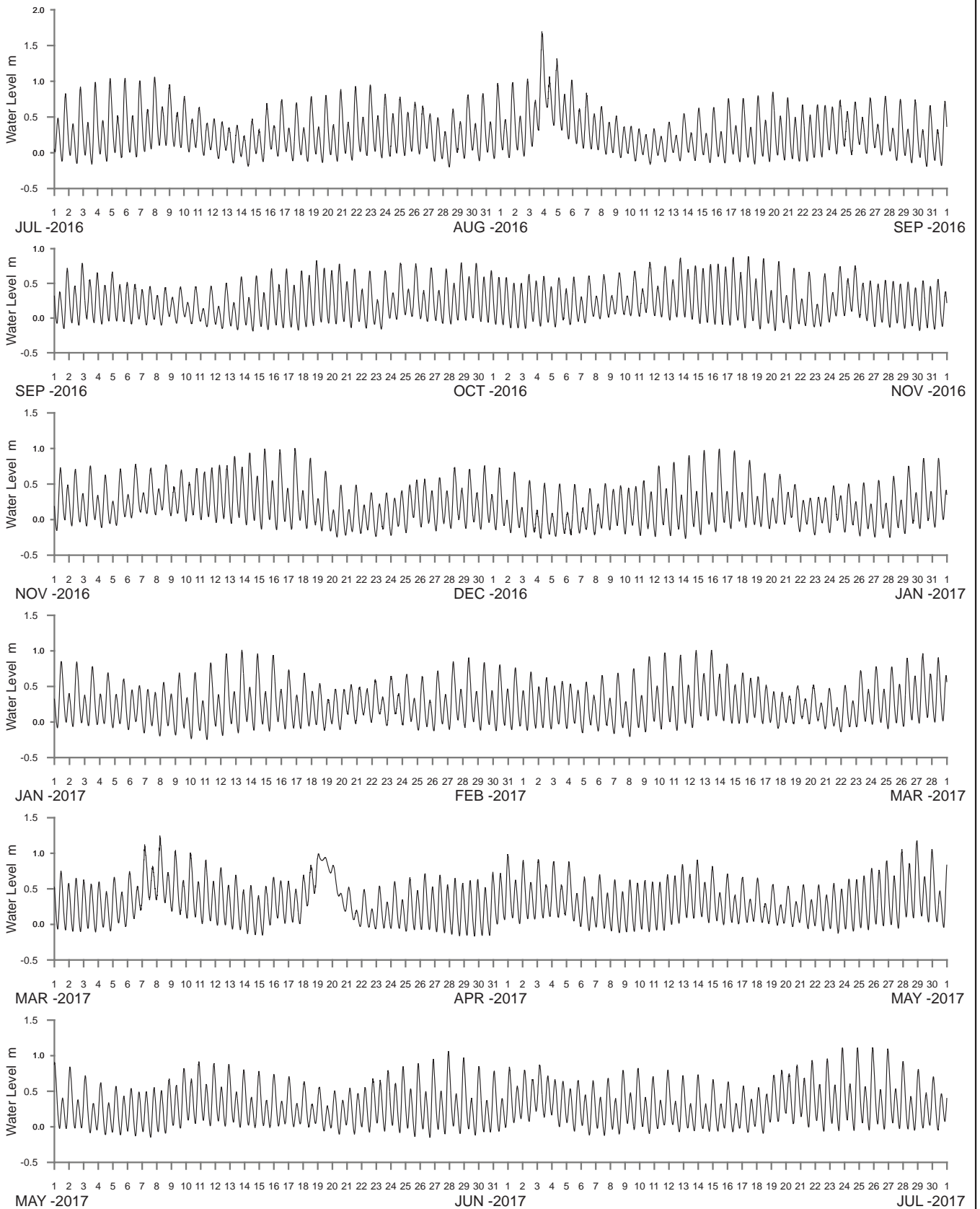
**Figure  
71**

DRAWING 2573-71.cdr



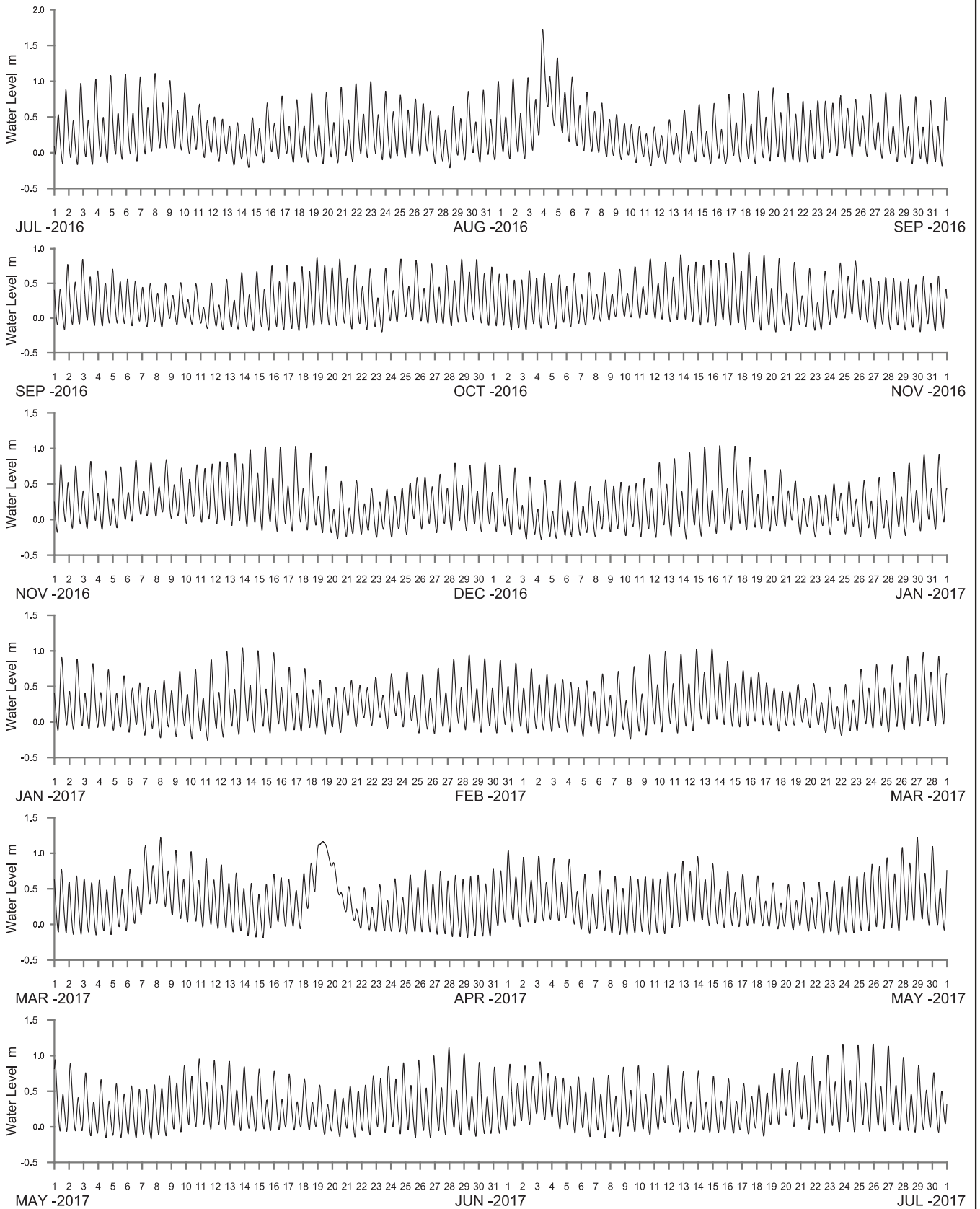
WATER LEVEL REFERENCED TO AUSTRALIAN HEIGHT DATUM

----- DATA LOSS



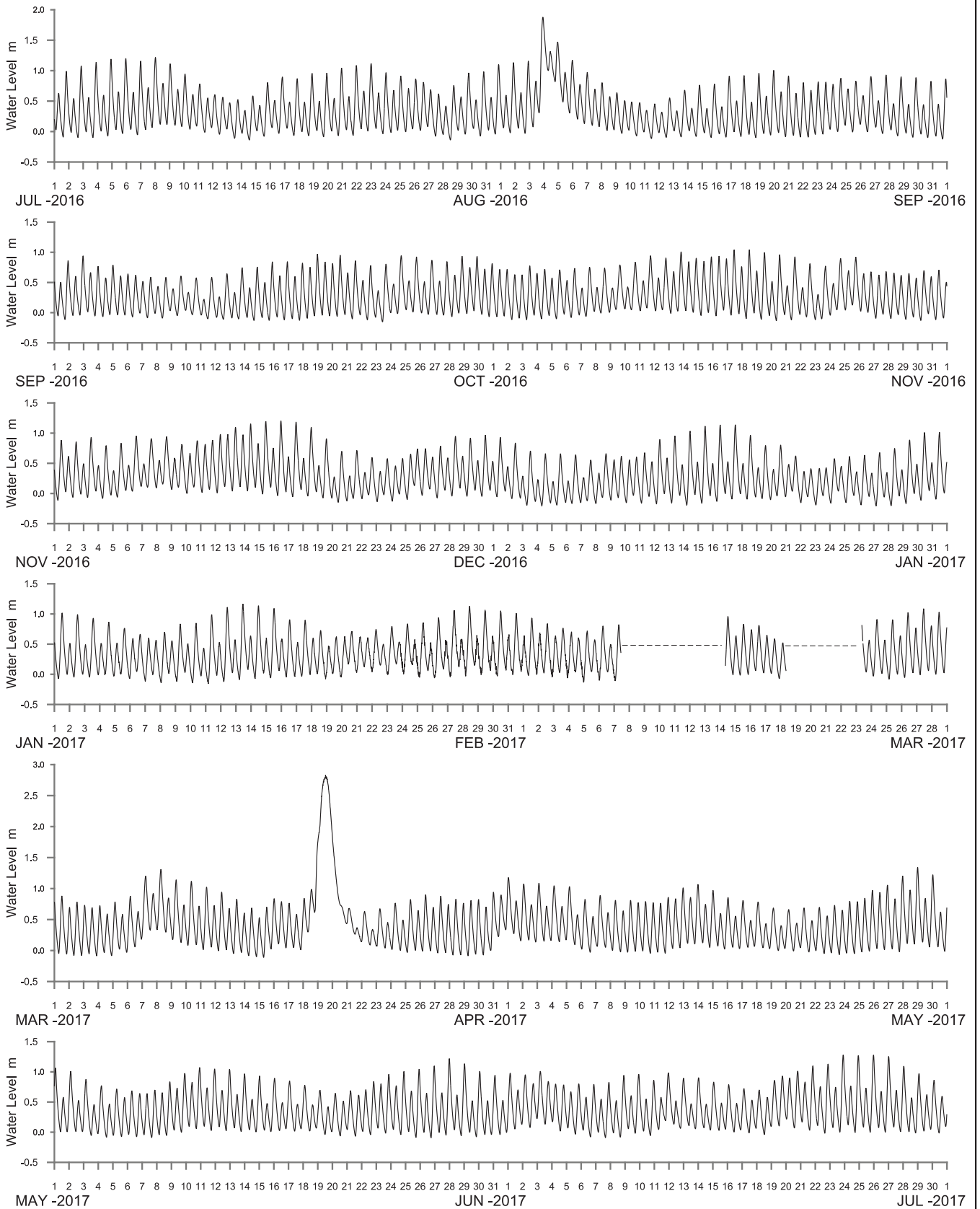
WATER LEVEL REFERENCED TO AUSTRALIAN HEIGHT DATUM

----- DATA LOSS



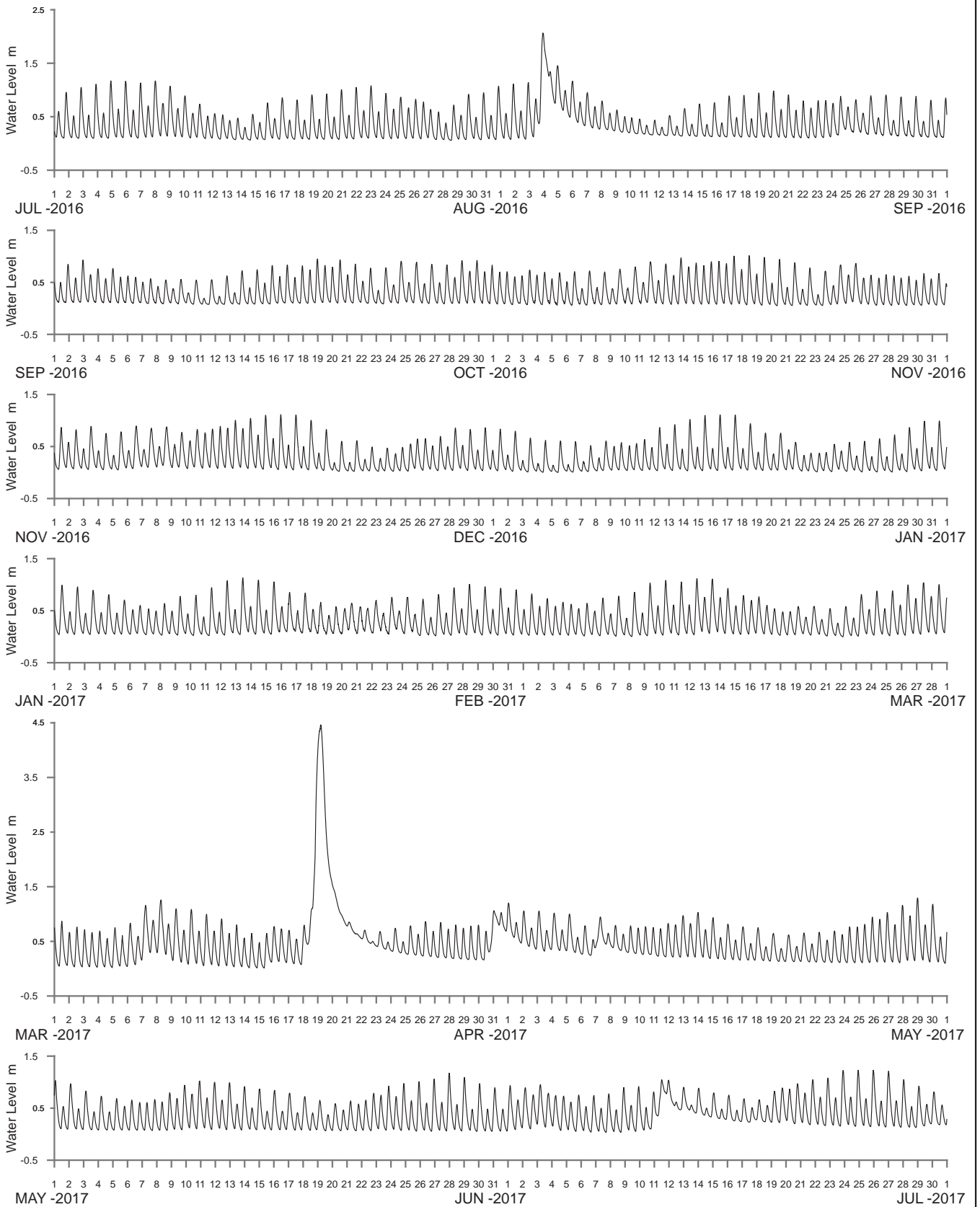
WATER LEVEL REFERENCED TO AUSTRALIAN HEIGHT DATUM

----- DATA LOSS



WATER LEVEL REFERENCED TO AUSTRALIAN HEIGHT DATUM

----- DATA LOSS



WATER LEVEL REFERENCED TO AUSTRALIAN HEIGHT DATUM

----- DATA LOSS



WATER LEVEL REFERENCED TO AUSTRALIAN HEIGHT DATUM

- - - - - DATA LOSS



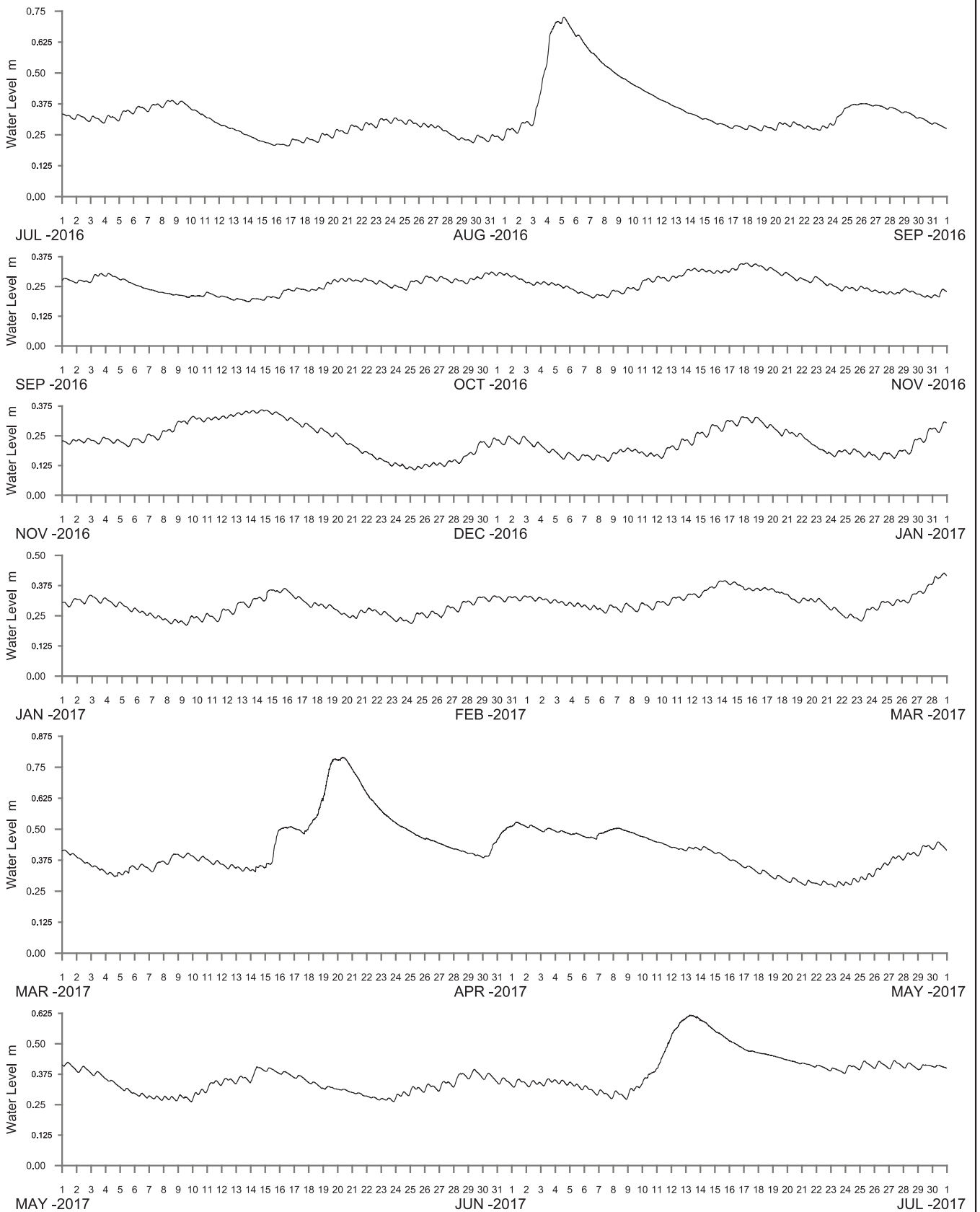
**Manly  
Hydraulics  
Laboratory**

**STATION LOCATIONS  
MACLEAY RIVER REGION**

MHL  
Report 2573

Figure  
78

DRAWING 2573-78.cdr



WATER LEVEL REFERENCED TO AUSTRALIAN HEIGHT DATUM

----- DATA LOSS



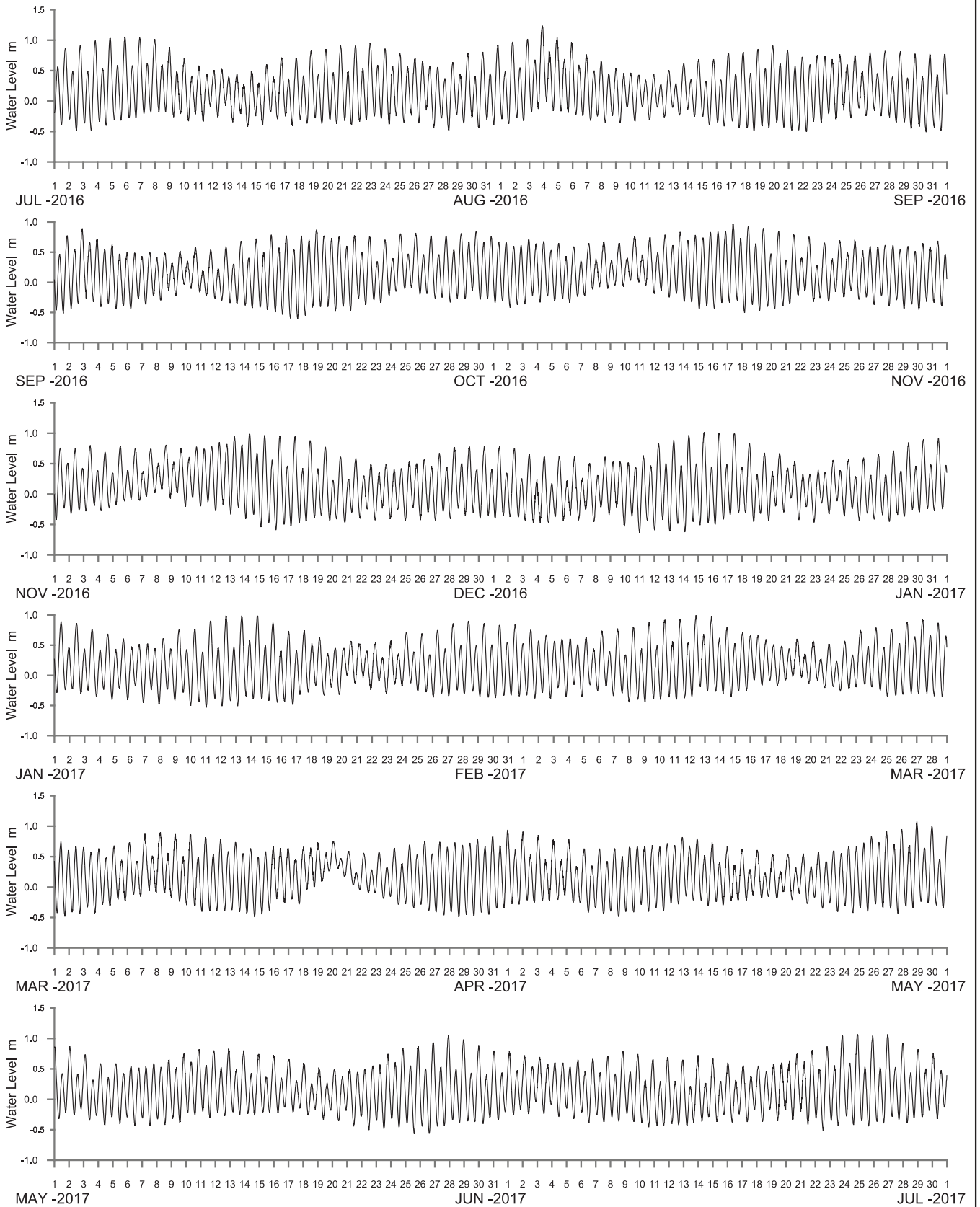
Manly  
Hydraulics  
Laboratory

BORIRGALA CREEK AT BORIRGALA CREEK  
2016-2017

MHL  
Report 2573

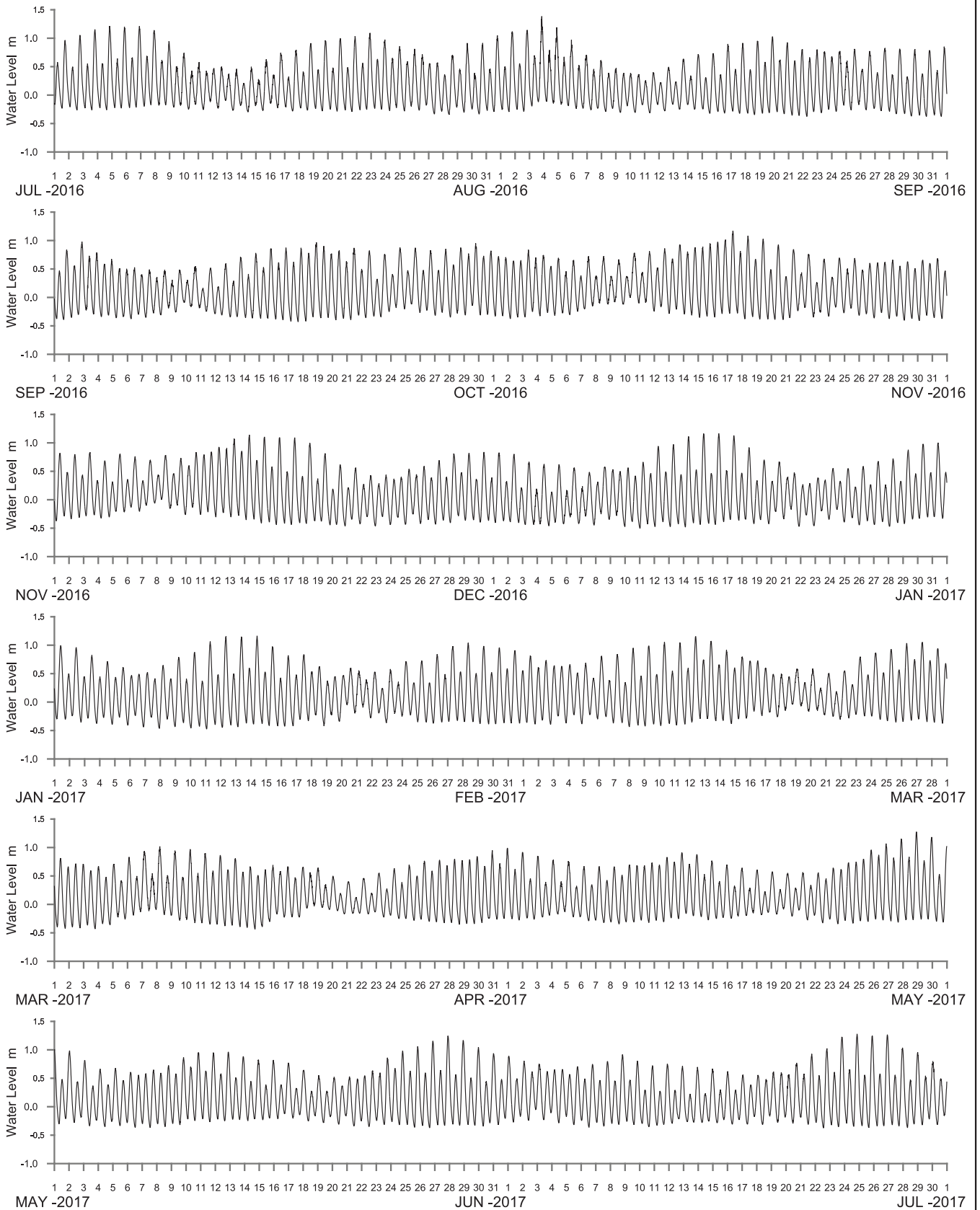
Figure  
79

DRAWING 2573-79.cdr



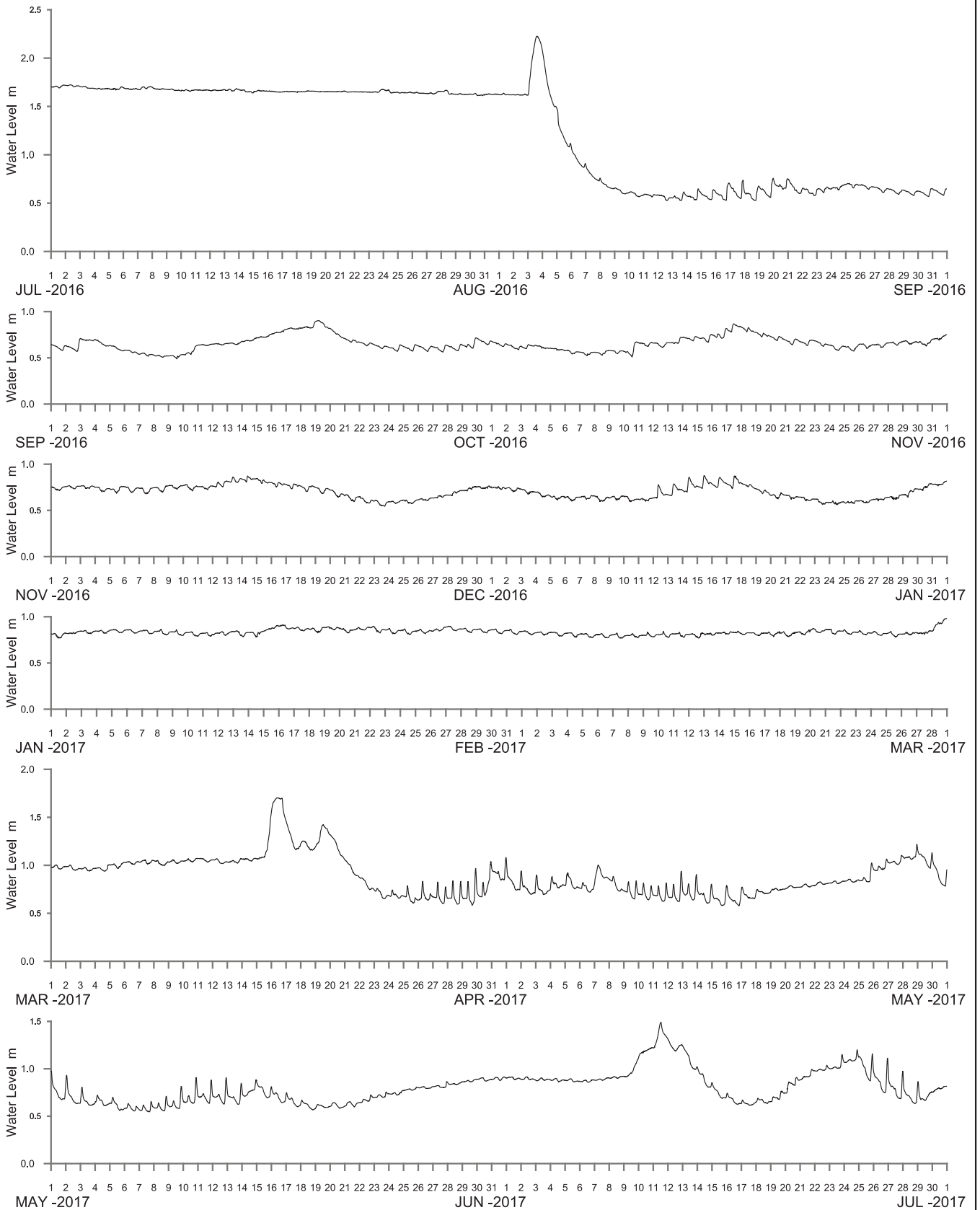
WATER LEVEL REFERENCED TO AUSTRALIAN HEIGHT DATUM

----- DATA LOSS



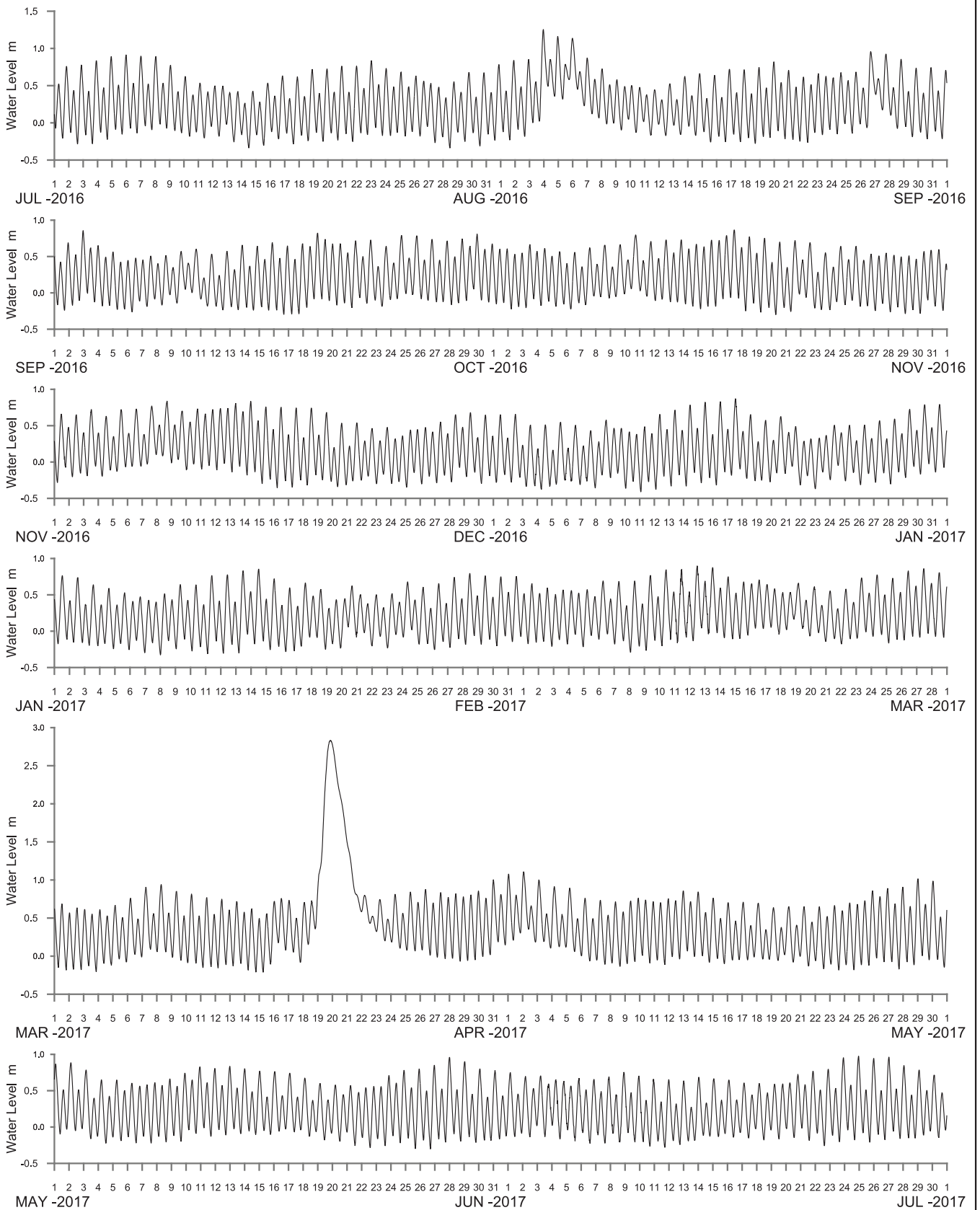
WATER LEVEL REFERENCED TO AUSTRALIAN HEIGHT DATUM

----- DATA LOSS



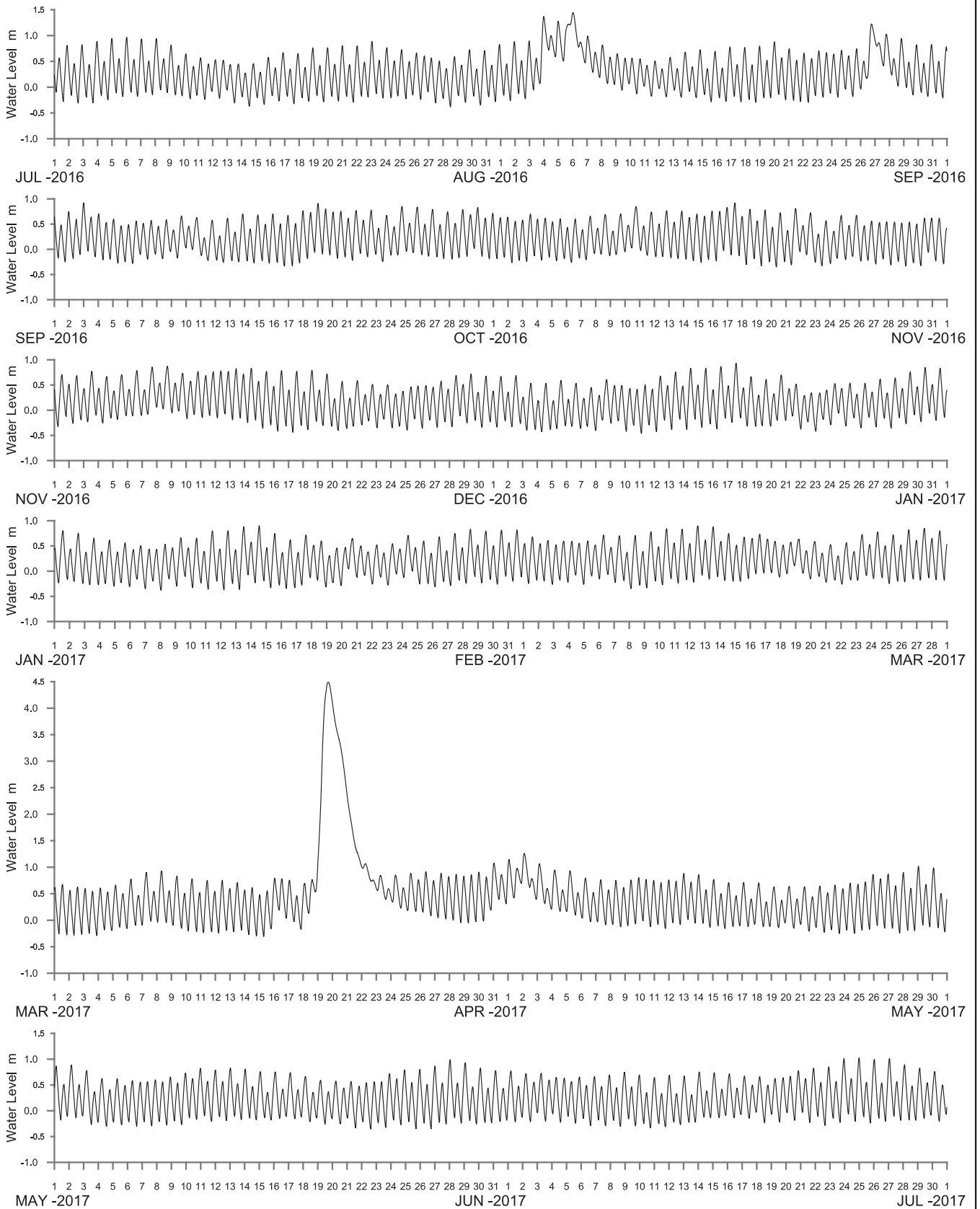
WATER LEVEL REFERENCED TO AUSTRALIAN HEIGHT DATUM

----- DATA LOSS



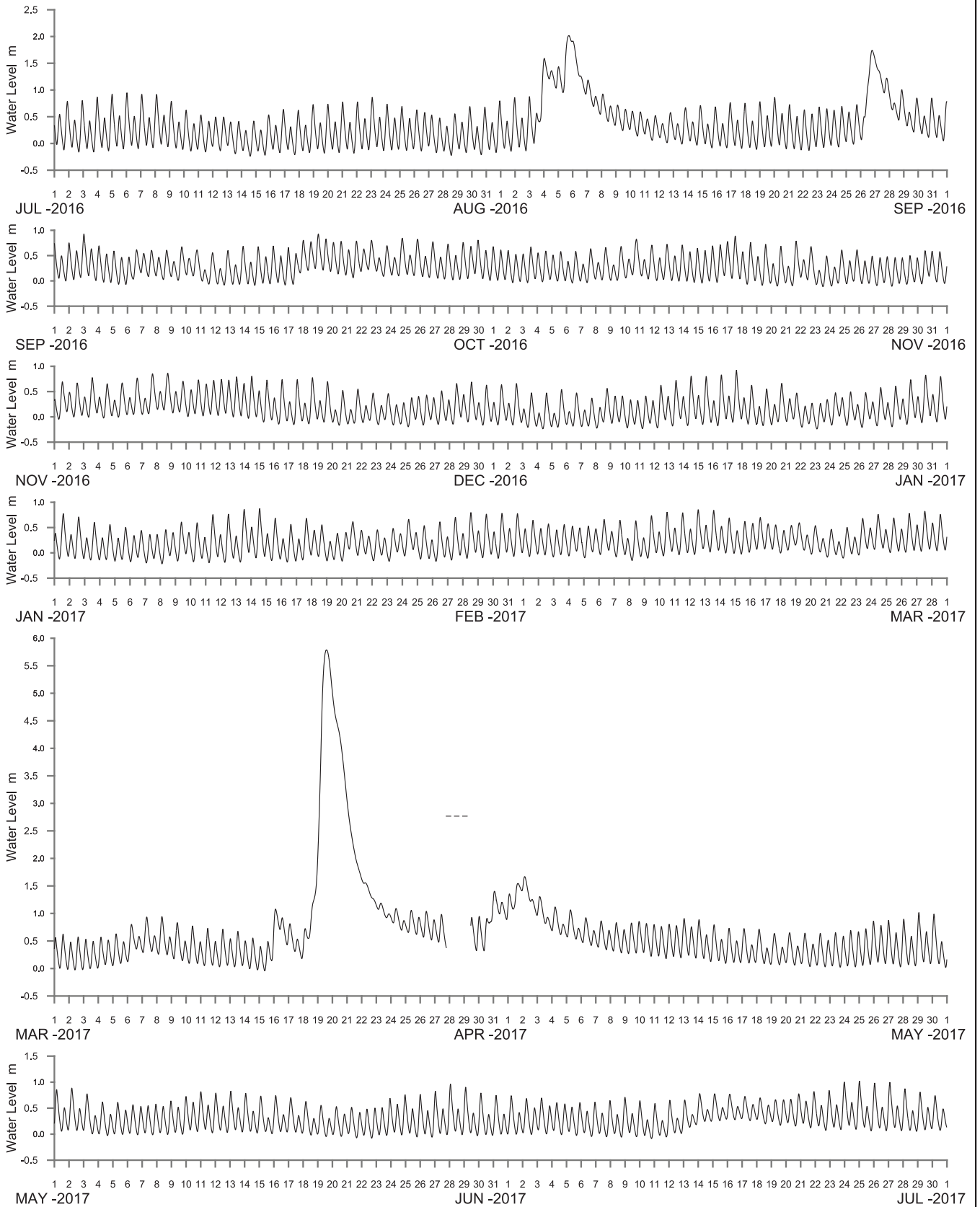
WATER LEVEL REFERENCED TO AUSTRALIAN HEIGHT DATUM

----- DATA LOSS



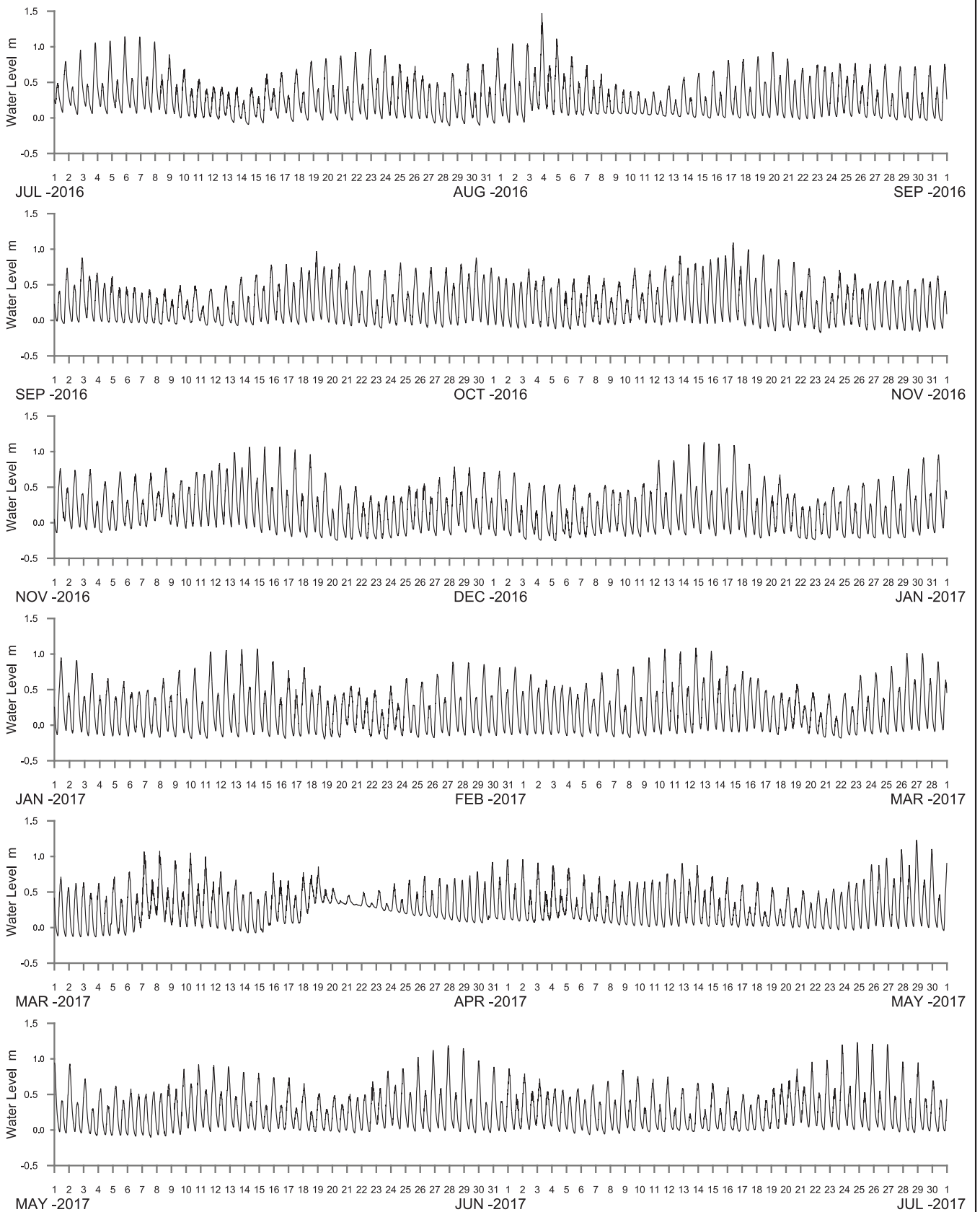
WATER LEVEL REFERENCED TO AUSTRALIAN HEIGHT DATUM

----- DATA LOSS



WATER LEVEL REFERENCED TO AUSTRALIAN HEIGHT DATUM

----- DATA LOSS



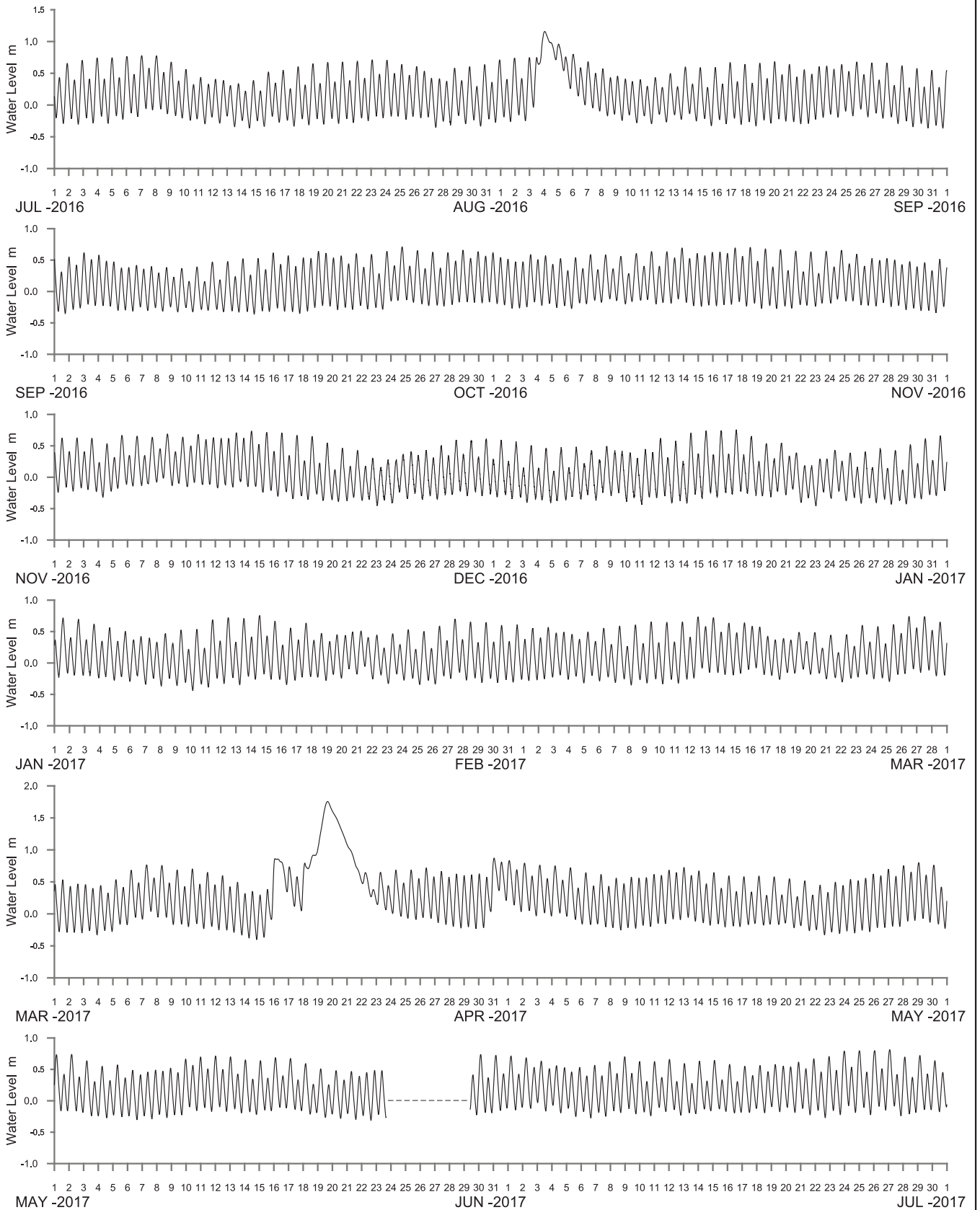
WATER LEVEL REFERENCED TO AUSTRALIAN HEIGHT DATUM

----- DATA LOSS



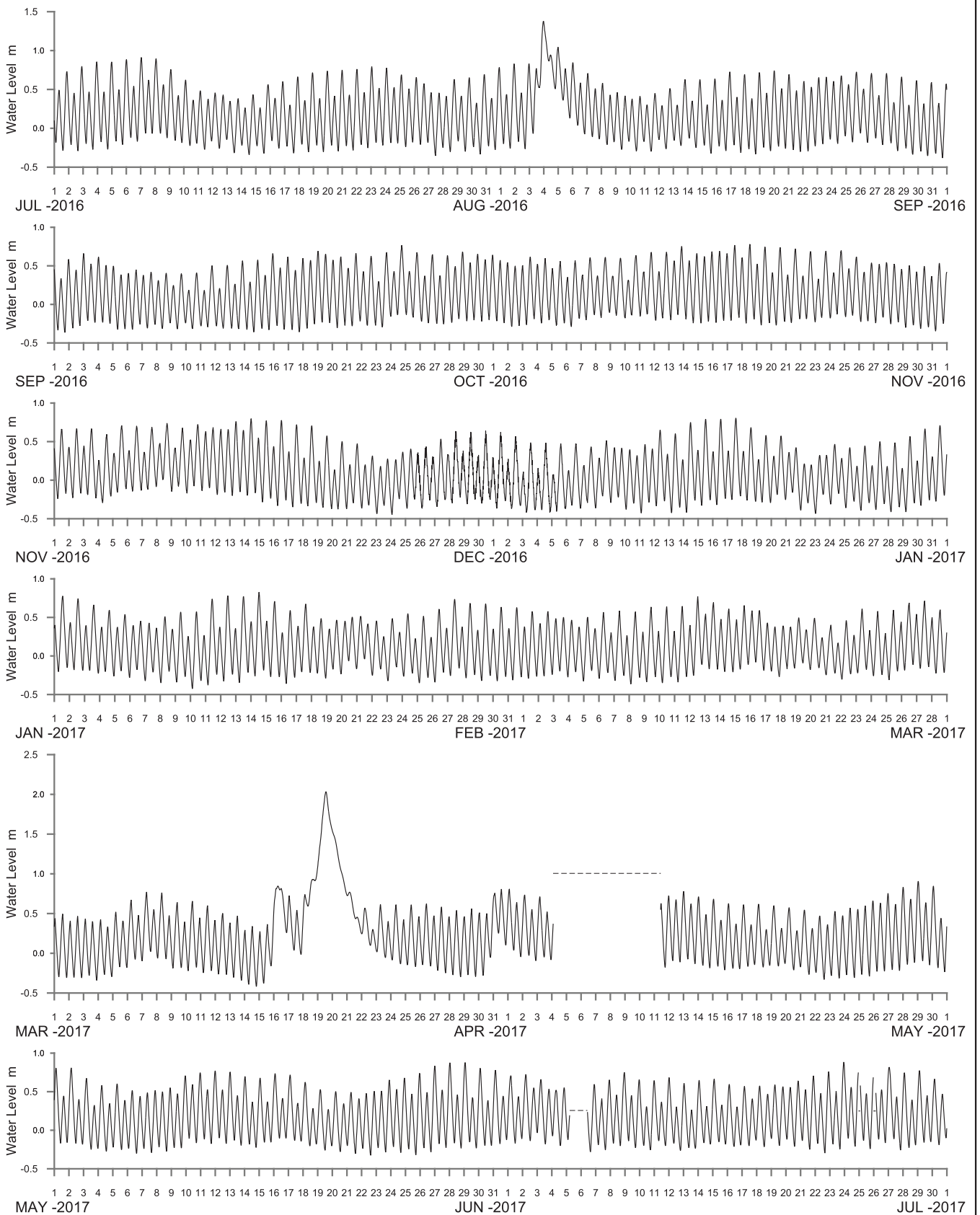
 See Report MHL2574  
 NSW Ocean and River  
 Entrance Tidal Levels

0 10km  
 Scale 1:250 000  
 Map courtesy of AUSLIG



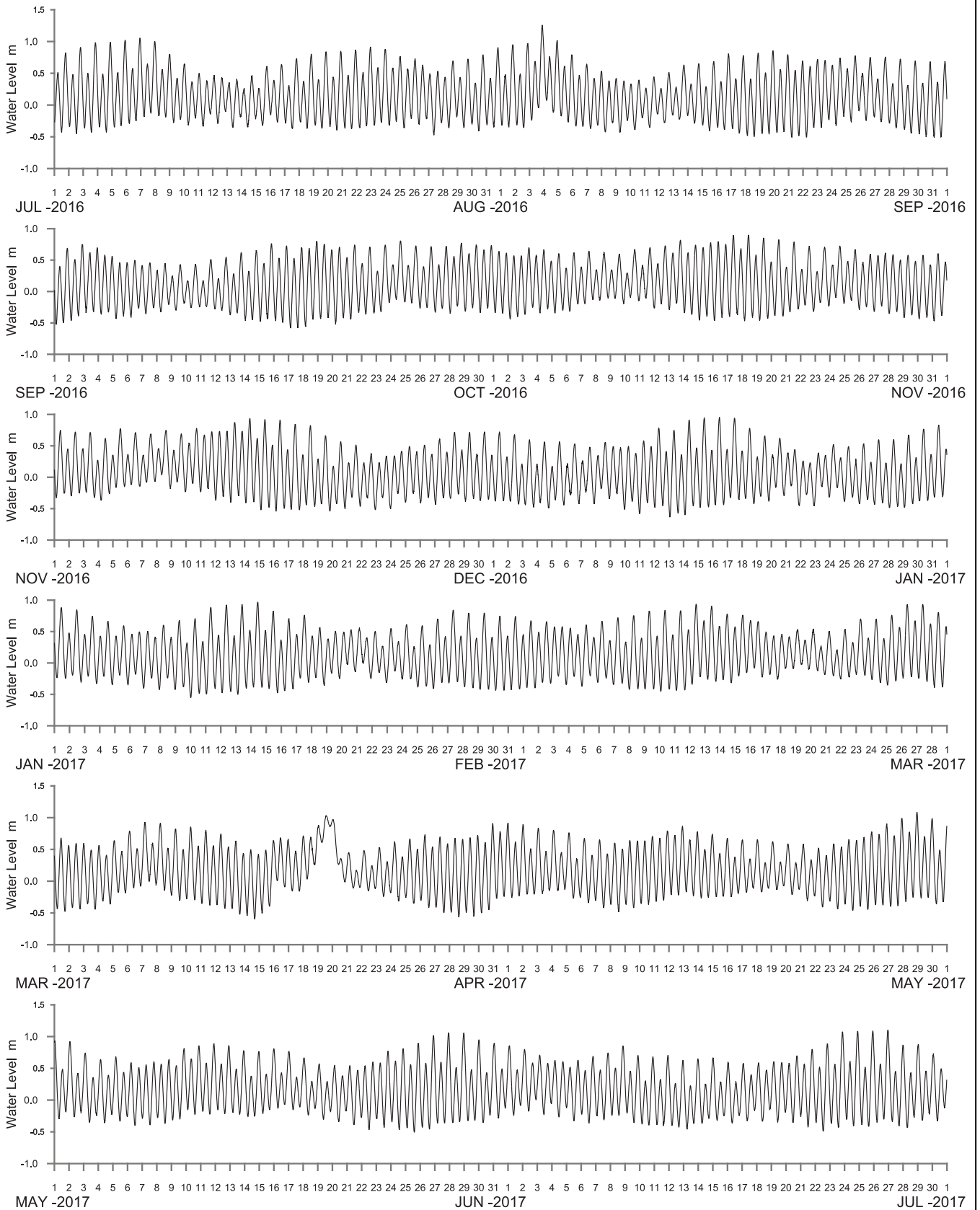
WATER LEVEL REFERENCED TO AUSTRALIAN HEIGHT DATUM

----- DATA LOSS



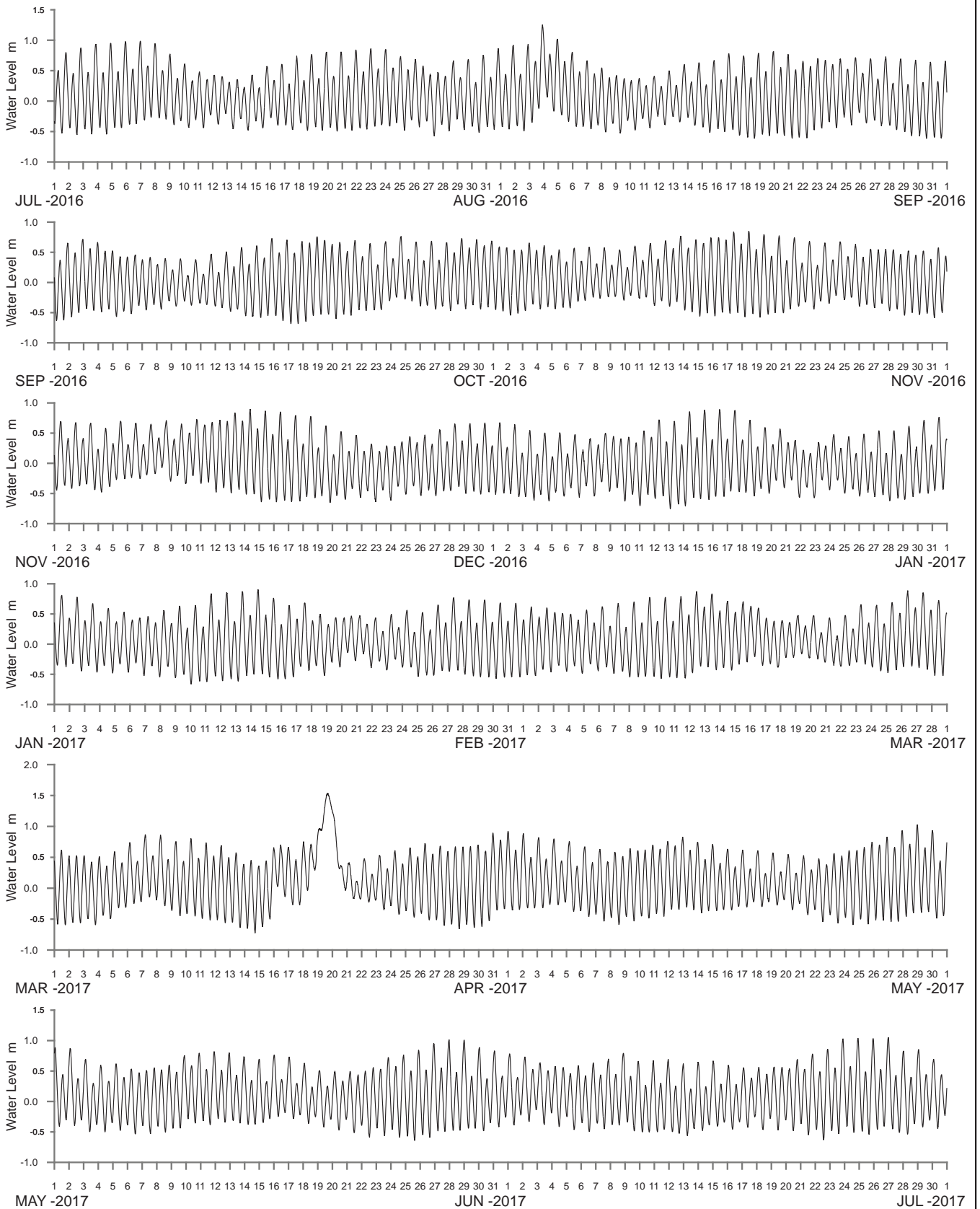
WATER LEVEL REFERENCED TO AUSTRALIAN HEIGHT DATUM

----- DATA LOSS



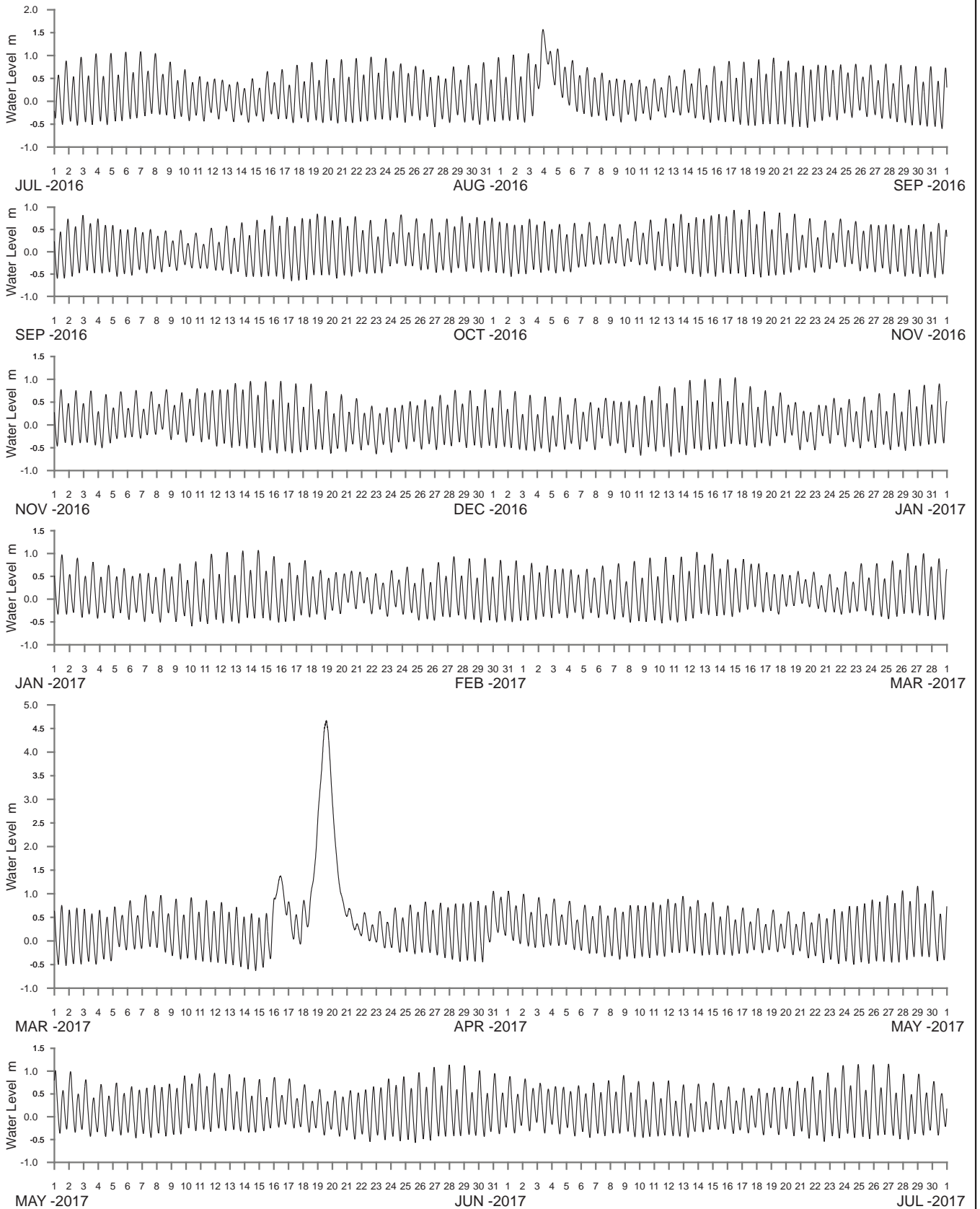
WATER LEVEL REFERENCED TO AUSTRALIAN HEIGHT DATUM

----- DATA LOSS



WATER LEVEL REFERENCED TO AUSTRALIAN HEIGHT DATUM

----- DATA LOSS



WATER LEVEL REFERENCED TO AUSTRALIAN HEIGHT DATUM

----- DATA LOSS



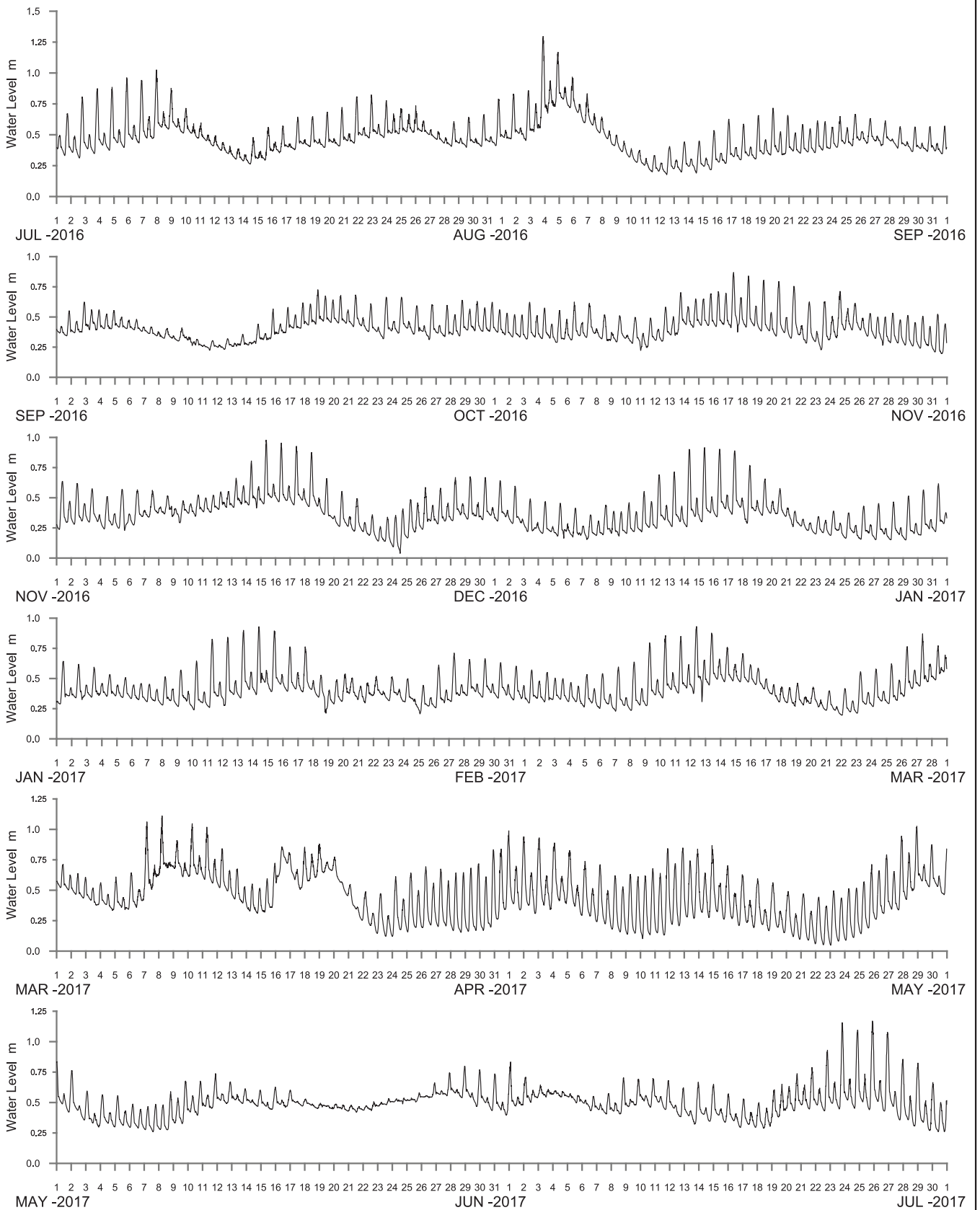
**Manly  
Hydraulics  
Laboratory**

**STATION LOCATIONS  
CAMDEN HAVEN REGION**

MHL  
Report 2573

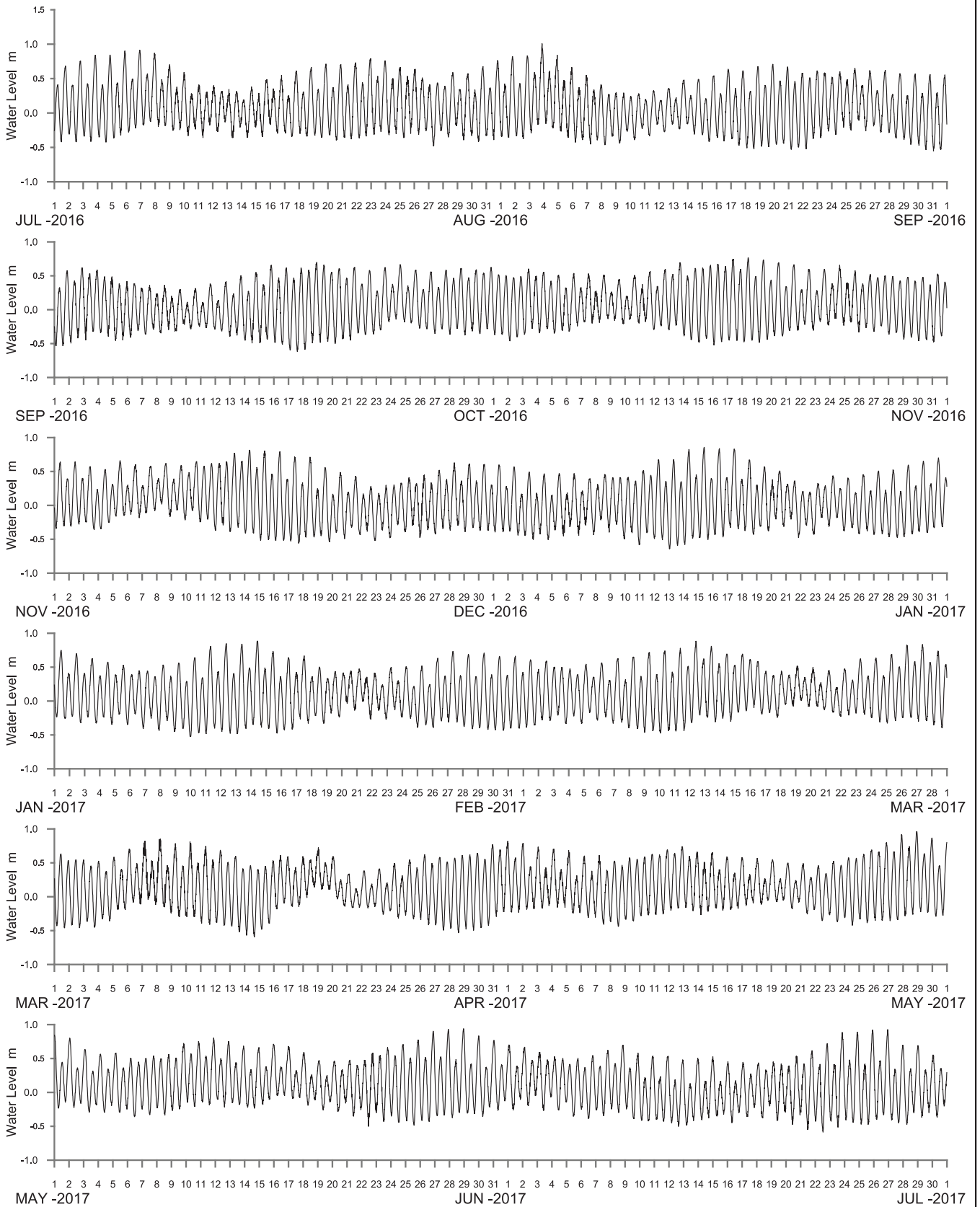
Figure  
93

DRAWING 2573-93.cdr



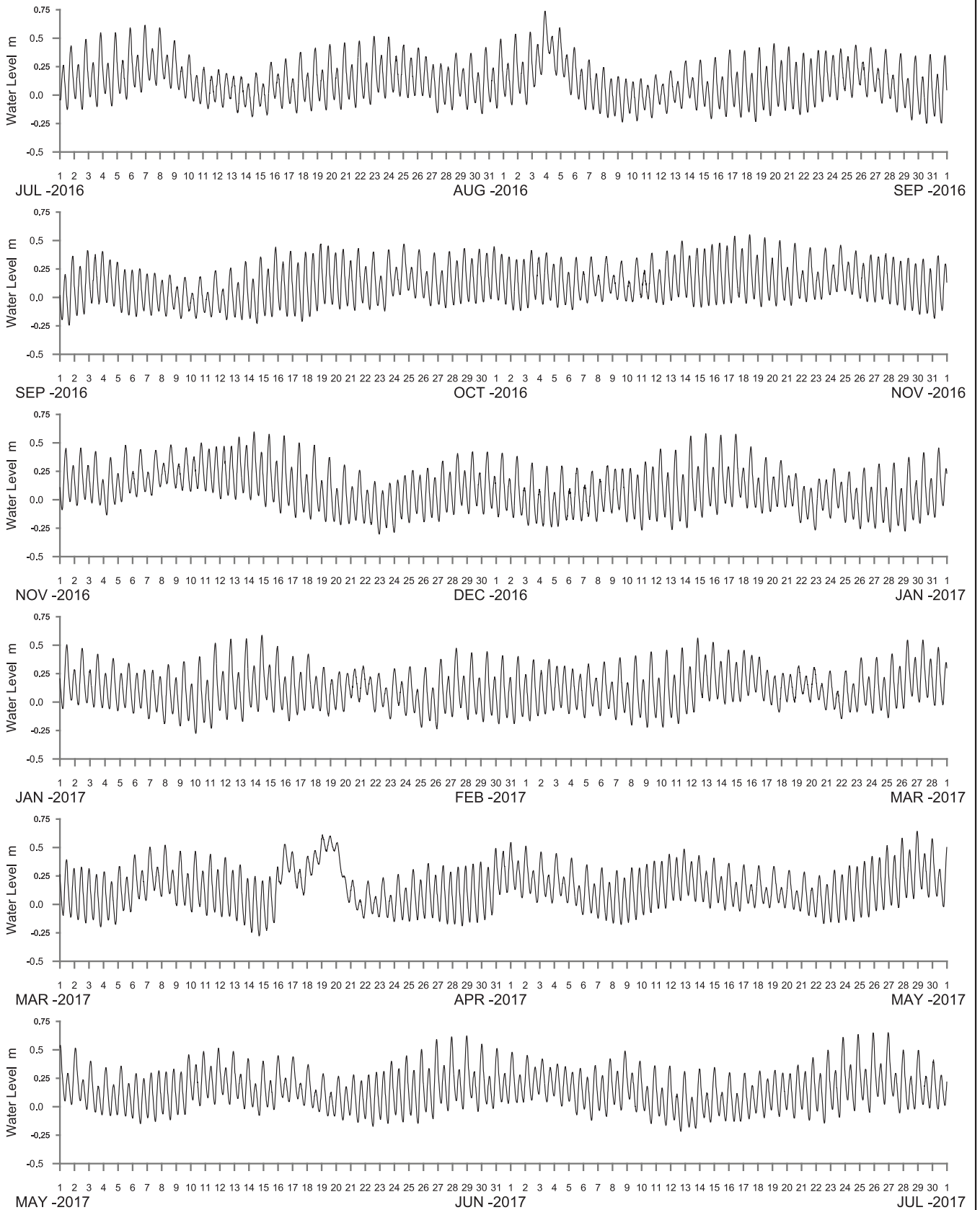
WATER LEVEL REFERENCED TO AUSTRALIAN HEIGHT DATUM

----- DATA LOSS



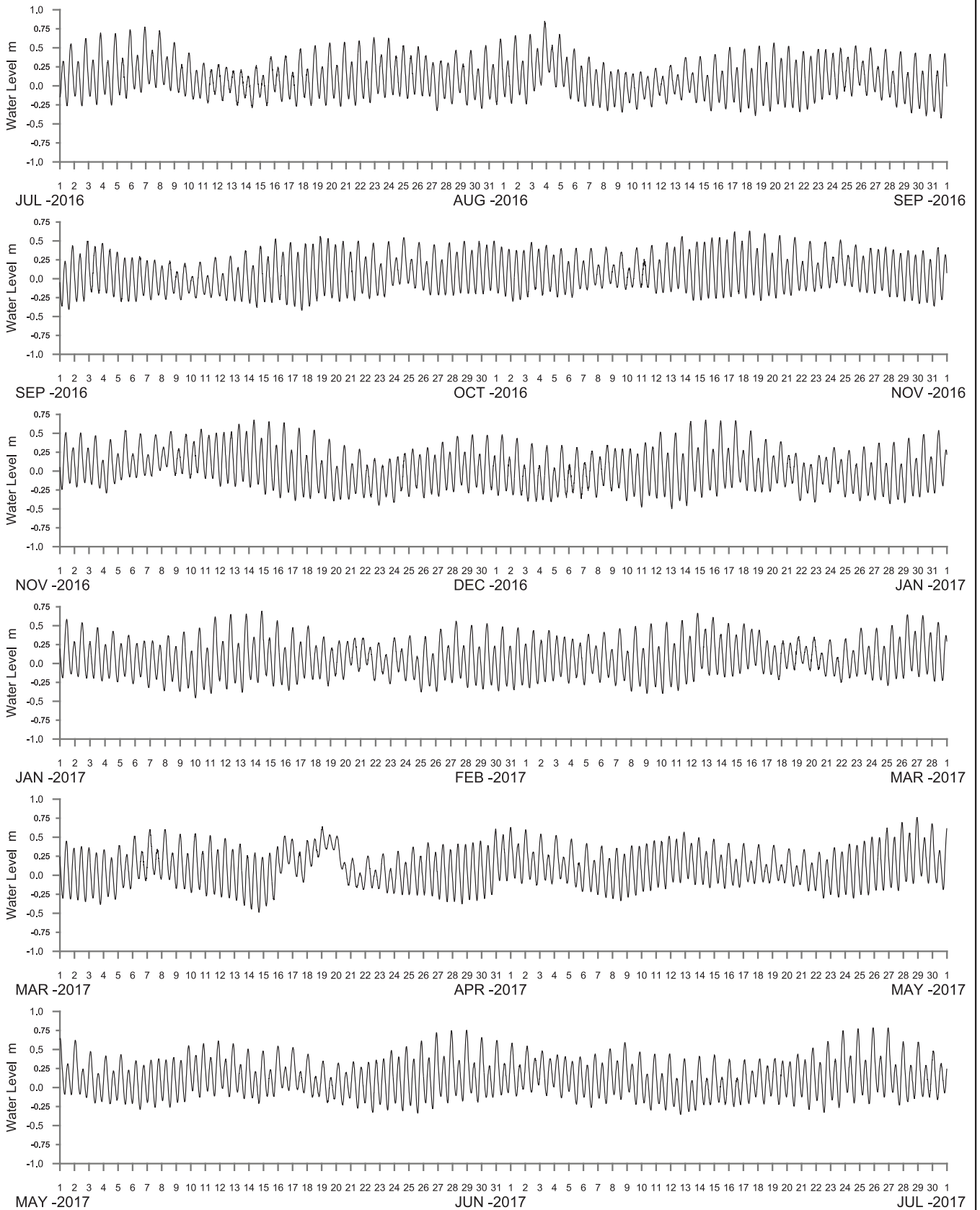
WATER LEVEL REFERENCED TO AUSTRALIAN HEIGHT DATUM

----- DATA LOSS



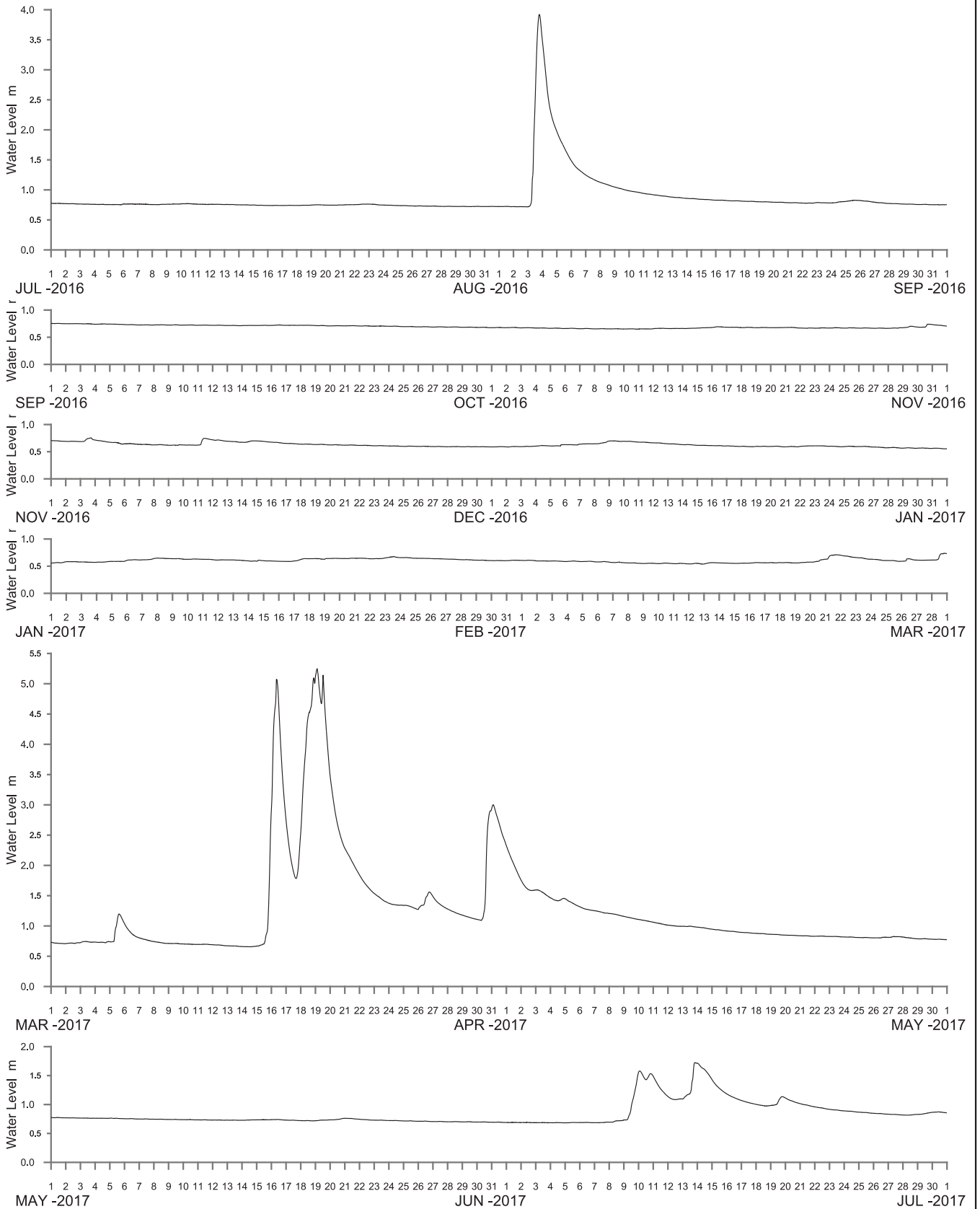
WATER LEVEL REFERENCED TO AUSTRALIAN HEIGHT DATUM

----- DATA LOSS



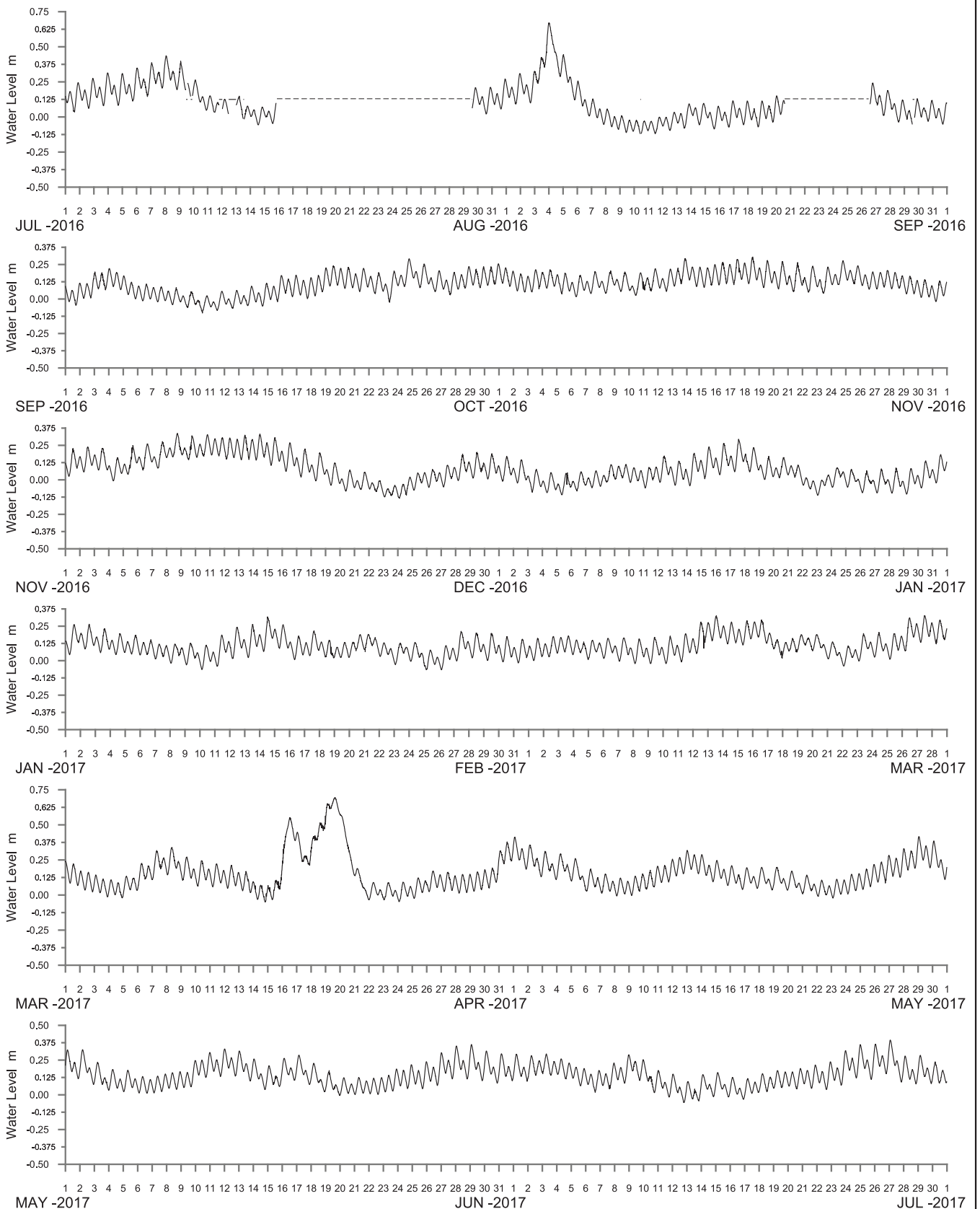
WATER LEVEL REFERENCED TO AUSTRALIAN HEIGHT DATUM

----- DATA LOSS



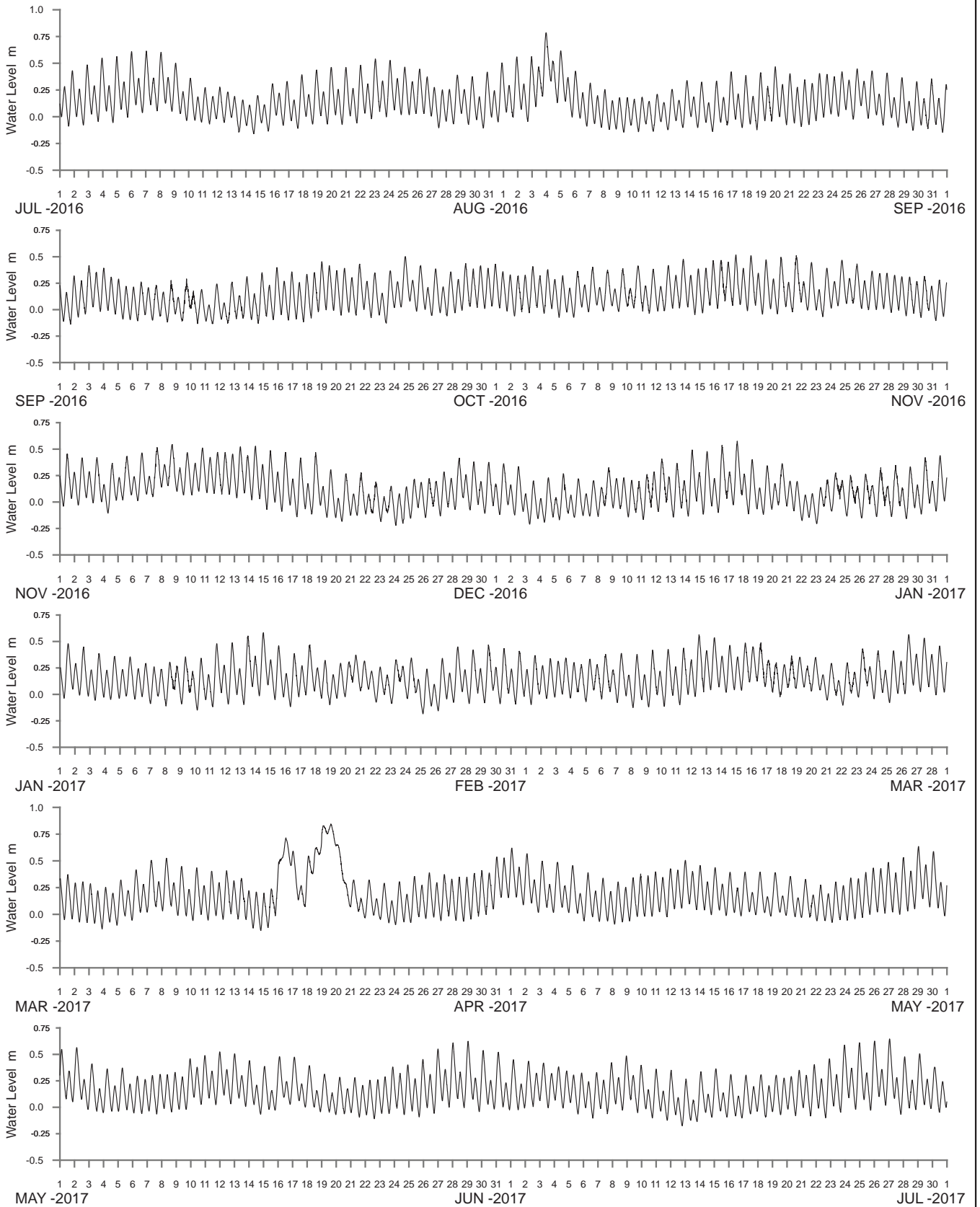
WATER LEVEL REFERENCED TO LOCAL WATER RESOURCES DATUM

----- DATA LOSS



WATER LEVEL REFERENCED TO AUSTRALIAN HEIGHT DATUM

----- DATA LOSS



WATER LEVEL REFERENCED TO AUSTRALIAN HEIGHT DATUM

----- DATA LOSS