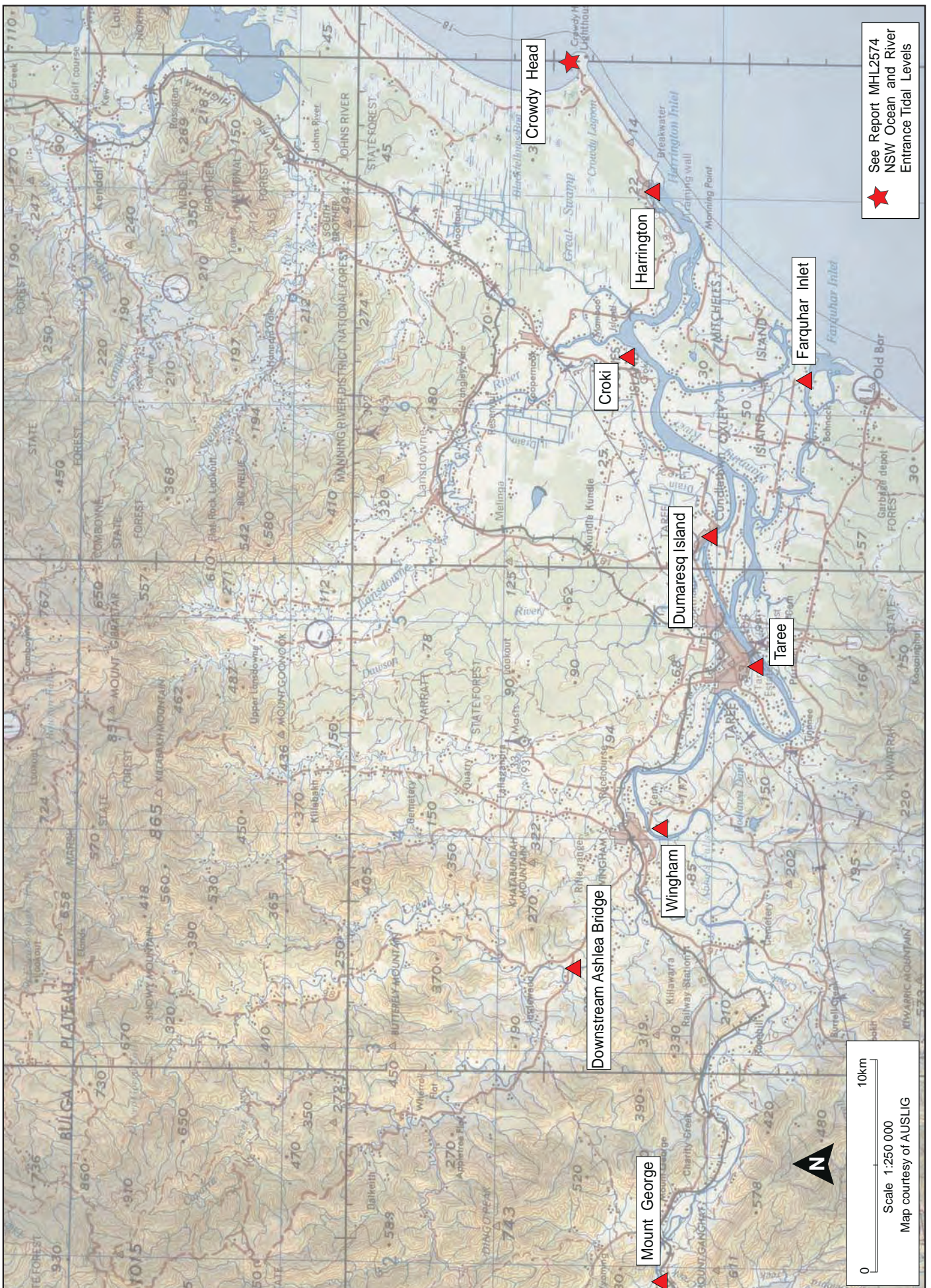
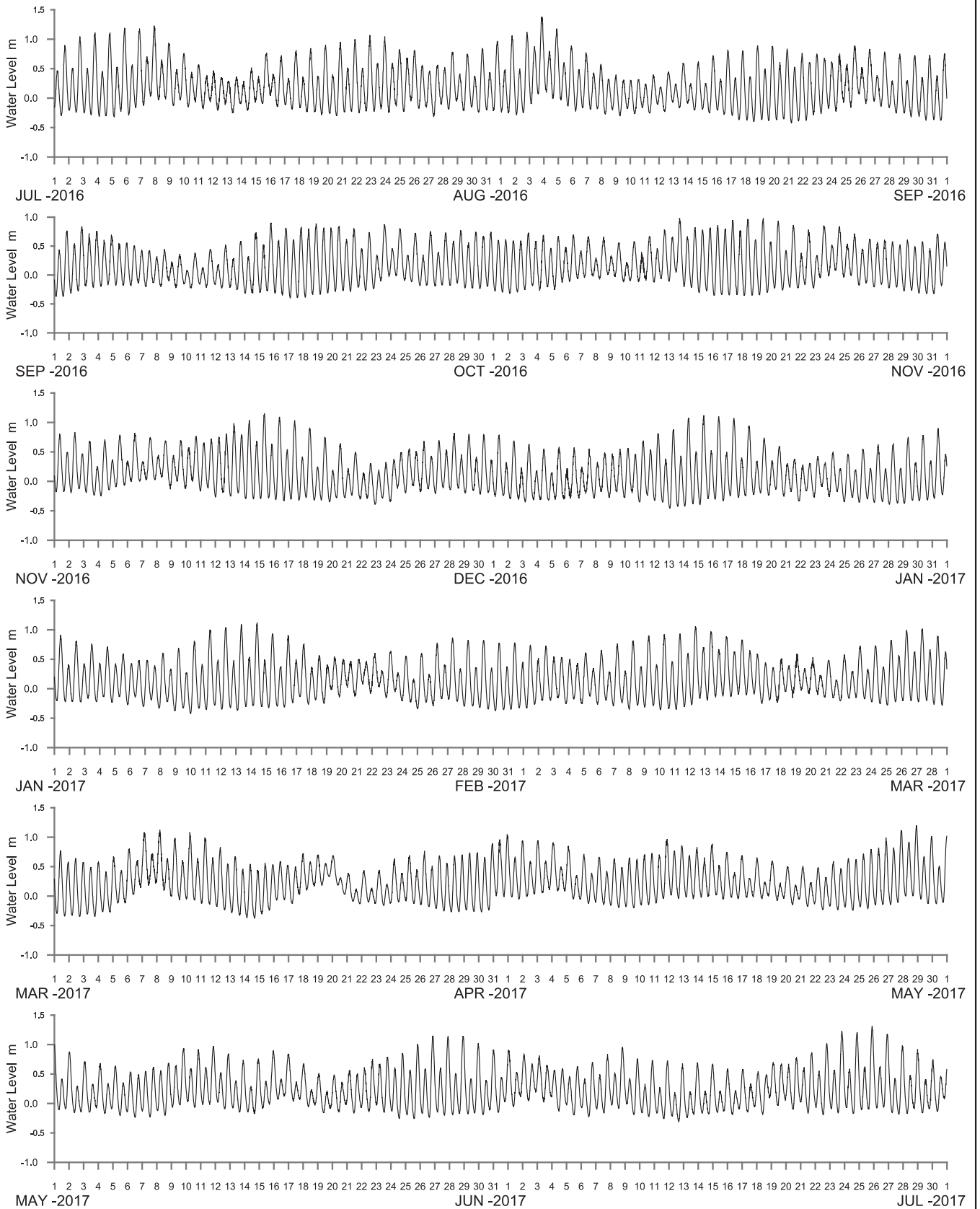


River/estuary system	Station name	Figure
Station Locality Map	Manning River Region	101
Manning River	Harrington	102
Manning River	Croki	103
Manning River	Dumaresq Island	104
Manning River	Taree	105
Manning River	Wingham	106
Manning River	Mount George	107
Dingo Creek	Ashlea Bridge Downstream	108
Manning River	Farquhar Inlet	109
Station Locality Map	Great Lakes Region	110
Wallamba River	Tuncurry Downstream	111
Wallamba River	Tuncurry Wetlands	112
Wallamba River	Nabiac	113
Wallis Lake	Pacific Palms Wharf	114
Smiths Lake	Tarbuck Bay	115
Myall River	Bulahdelah	116
Myall River	Bombah Point	117
Station Locality Map	Port Stephens Region	118
Myall River	Tea Gardens	119
Karuah River	Karuah	120
Karuah River	Mallabula Point	121
Station Locality Map	Hunter River Region	122
Hunter River	Stockton Bridge	123
Hunter River	Hexham Bridge	124
Williams River	Raymond Terrace	125
Williams River	Seaham	126
Hunter River	Green Rocks	127
Hunter River	Morpeth	128
Hunter River	McKimms Corner	129
Hunter River	Belmore Bridge	130
Hunter River	Bolwarra Downstream	131
Hunter River	Bolwarra Upstream	132
Hunter River	Oakhampton Railway Bridge	133
Station Locality Map	Paterson River Region	134
Paterson River	Hinton Bridge	135
Paterson River	Dunmore	136
Paterson River	Paterson Railway Bridge	137
Paterson River	Gostwyck	138
Station Locality Map	Wallis Creek Region	139
Wallis Creek	Wallis Creek Upstream	140
Wallis Creek	Wallis Creek Downstream	141
Wallis Creek	Louth Park	142
Station Locality Map	Lake Macquarie Region	143
Lake Macquarie	Marmong Point	144
Cockle Creek	Cockle Railway Station	145
Cockle Creek	Barnsley Vale	146
Lake Macquarie	Belmont	147
Lake Macquarie	Swansea Channel	148
Dora Creek	Kalang Road	149
Dora Creek	Cooranbong	150
Stockton Creek	Morisset	151

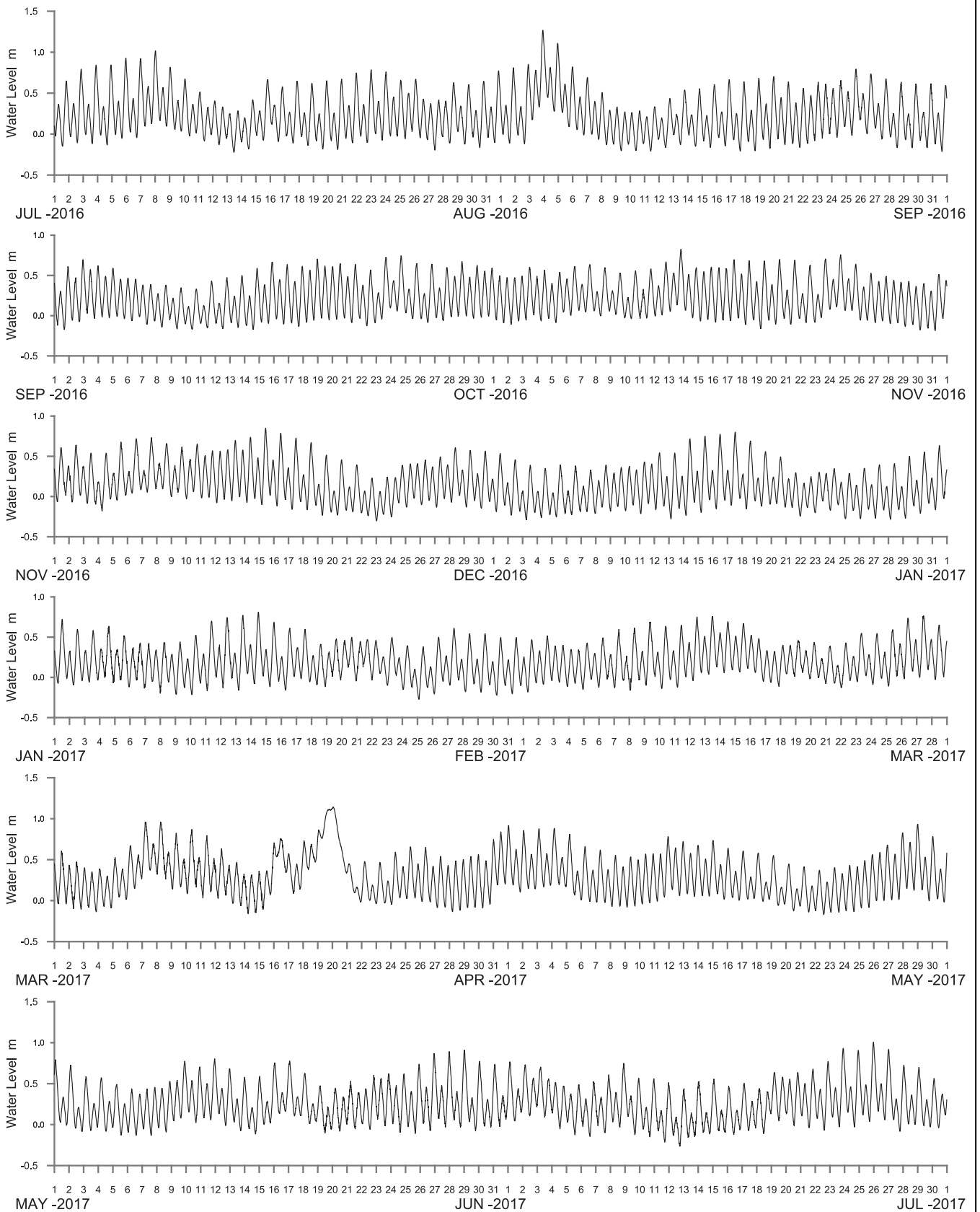


See Report MHL2574
NSW Ocean and River
Entrance Tidal Levels



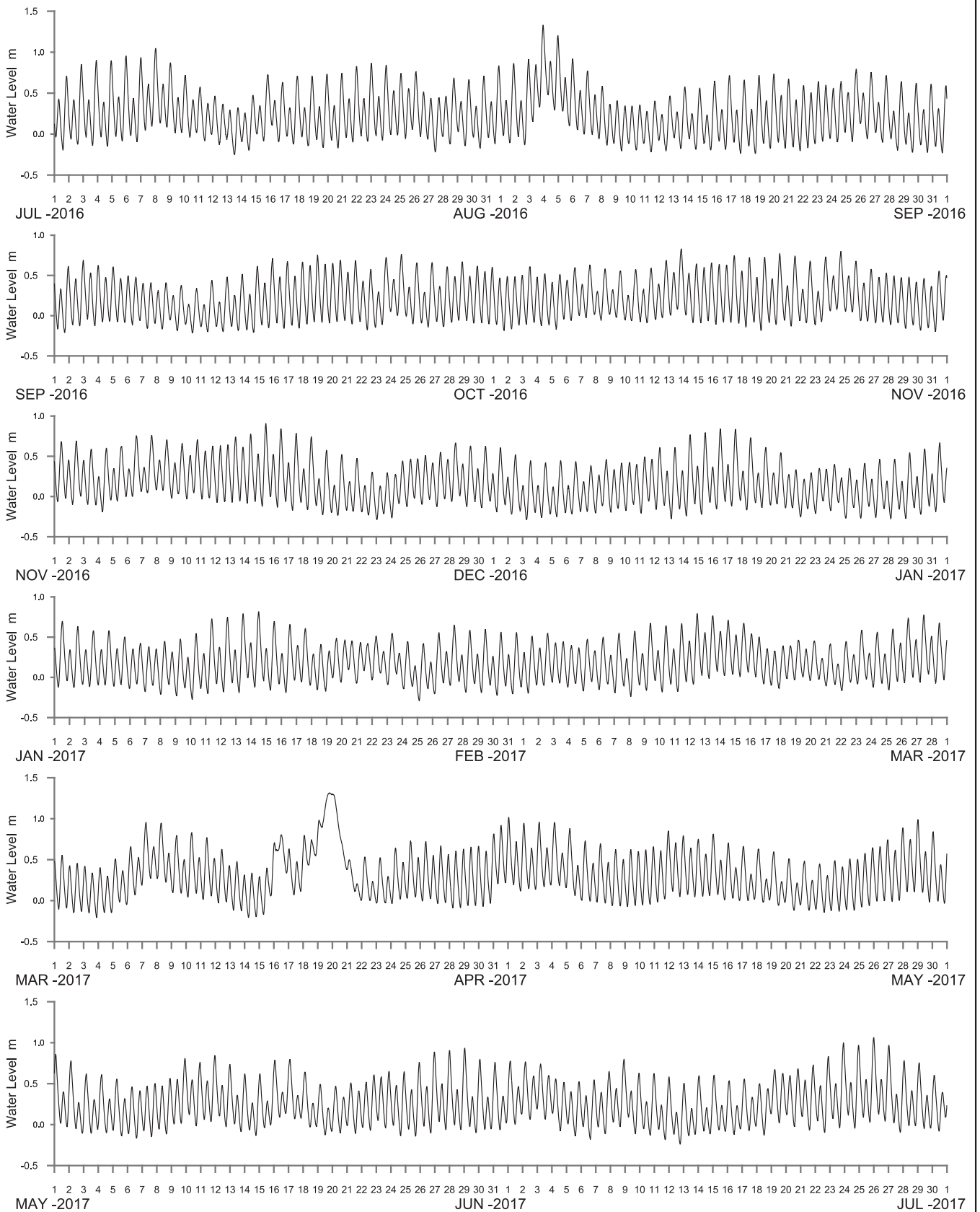
WATER LEVEL REFERENCED TO AUSTRALIAN HEIGHT DATUM

----- DATA LOSS



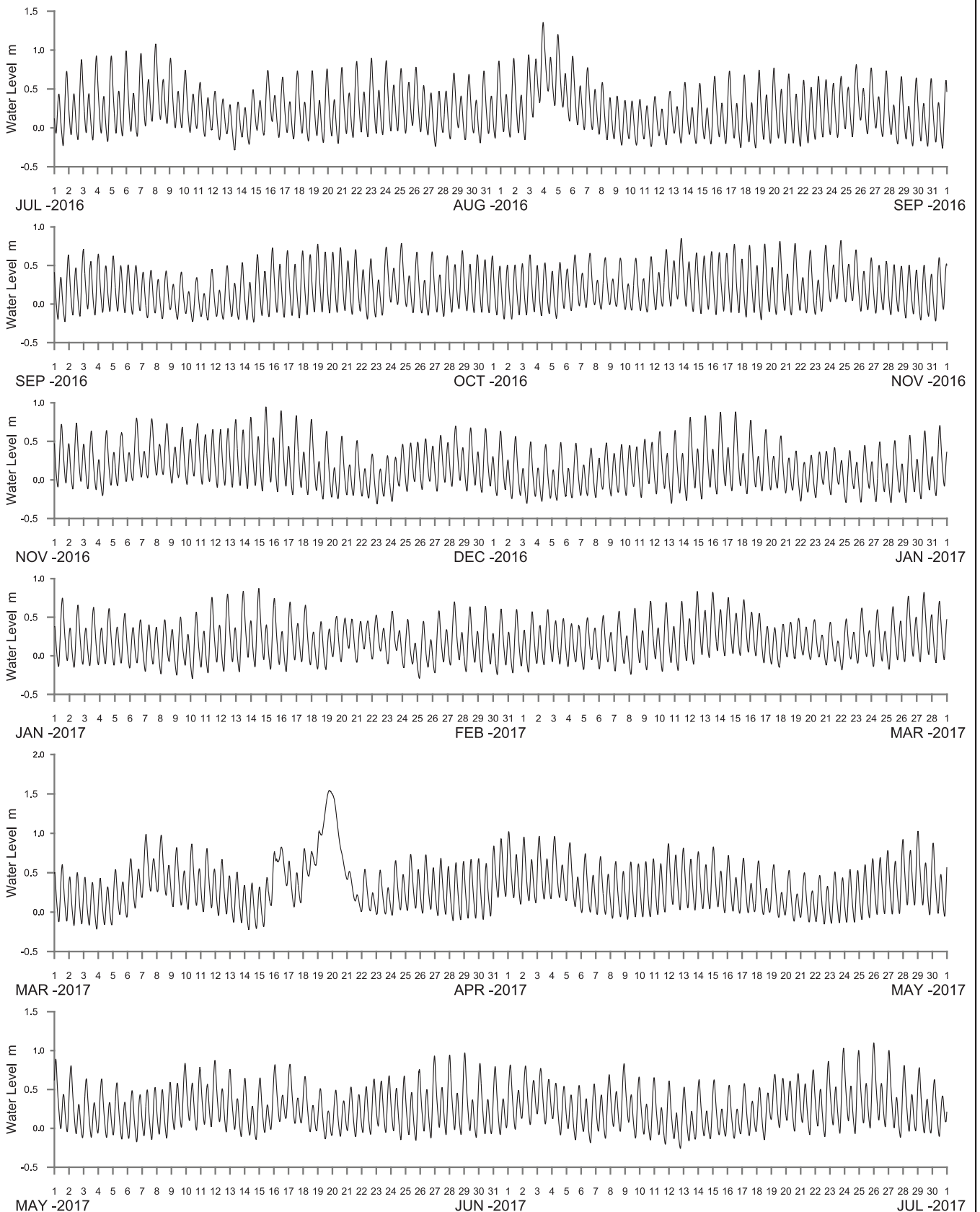
WATER LEVEL REFERENCED TO AUSTRALIAN HEIGHT DATUM

----- DATA LOSS



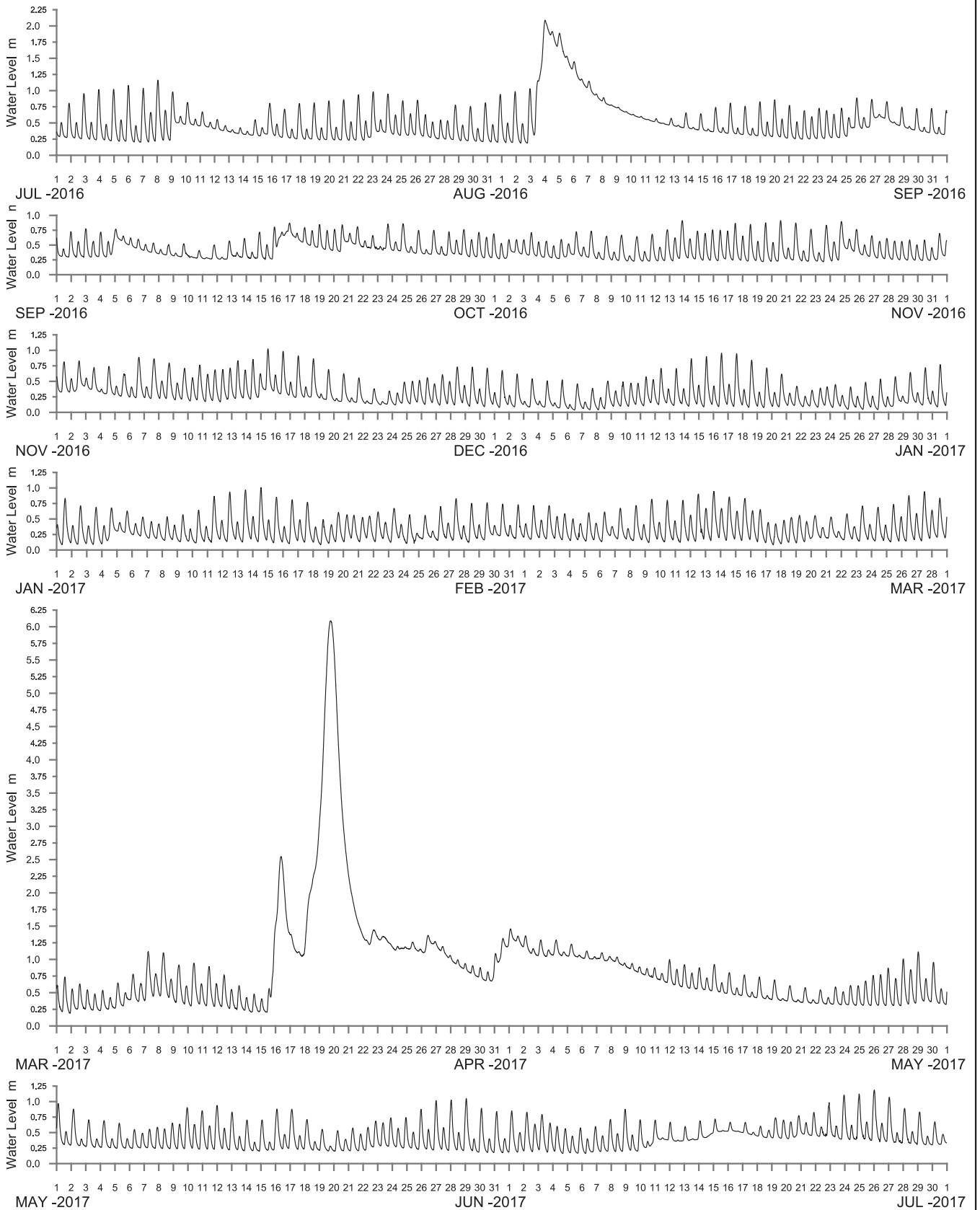
WATER LEVEL REFERENCED TO AUSTRALIAN HEIGHT DATUM

----- DATA LOSS



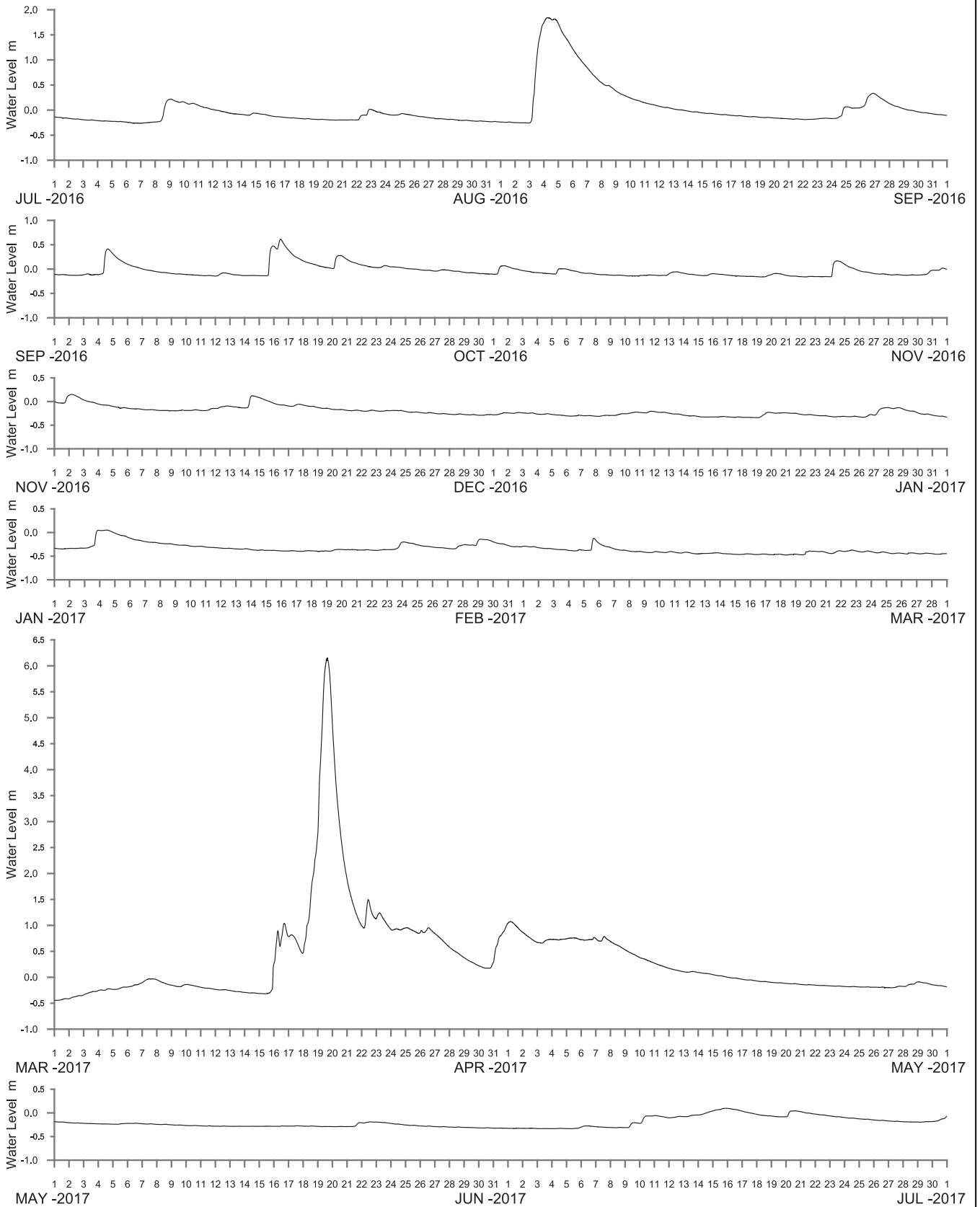
WATER LEVEL REFERENCED TO AUSTRALIAN HEIGHT DATUM

----- DATA LOSS



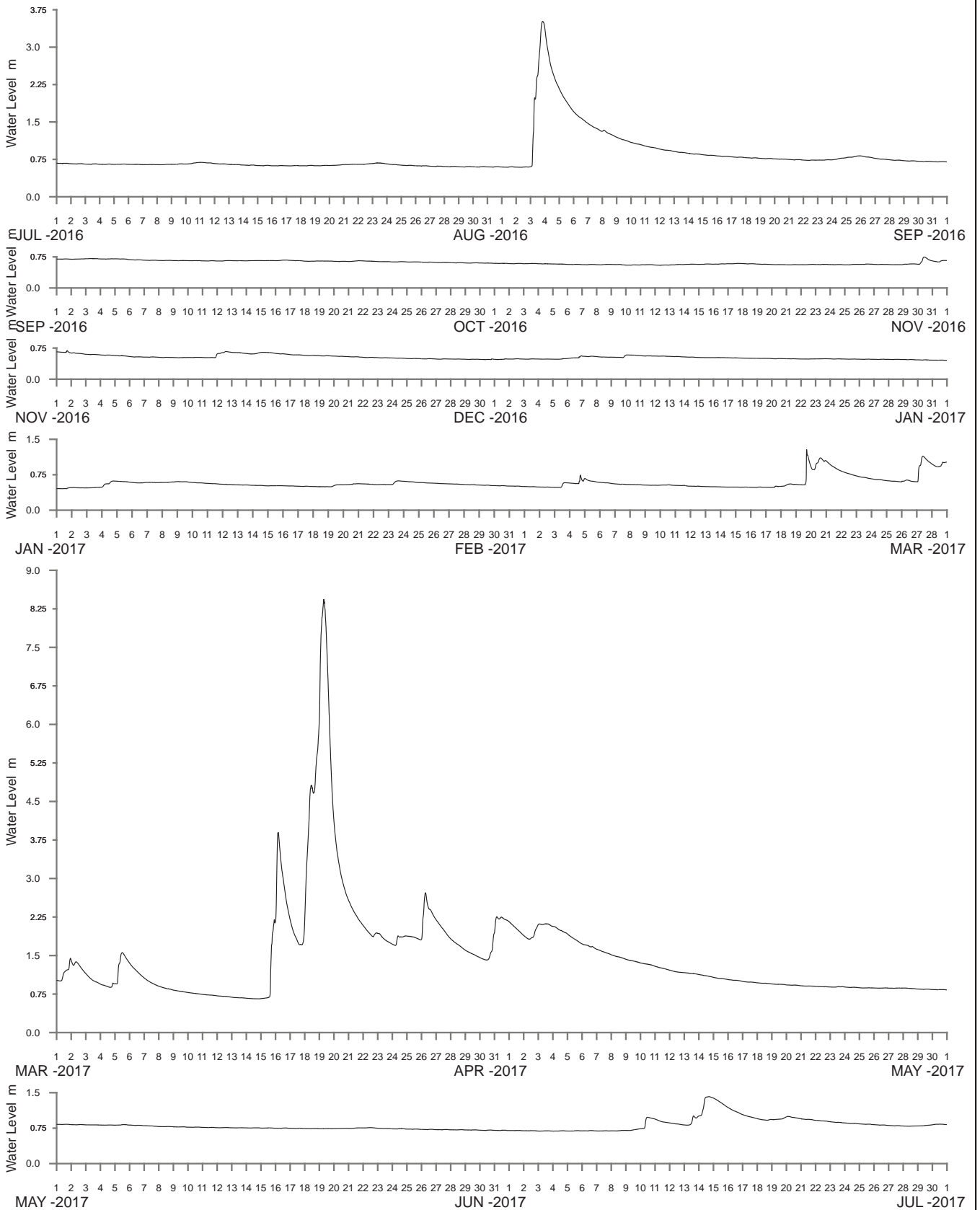
WATER LEVEL REFERENCED TO AUSTRALIAN HEIGHT DATUM

- - - - - DATA LOSS



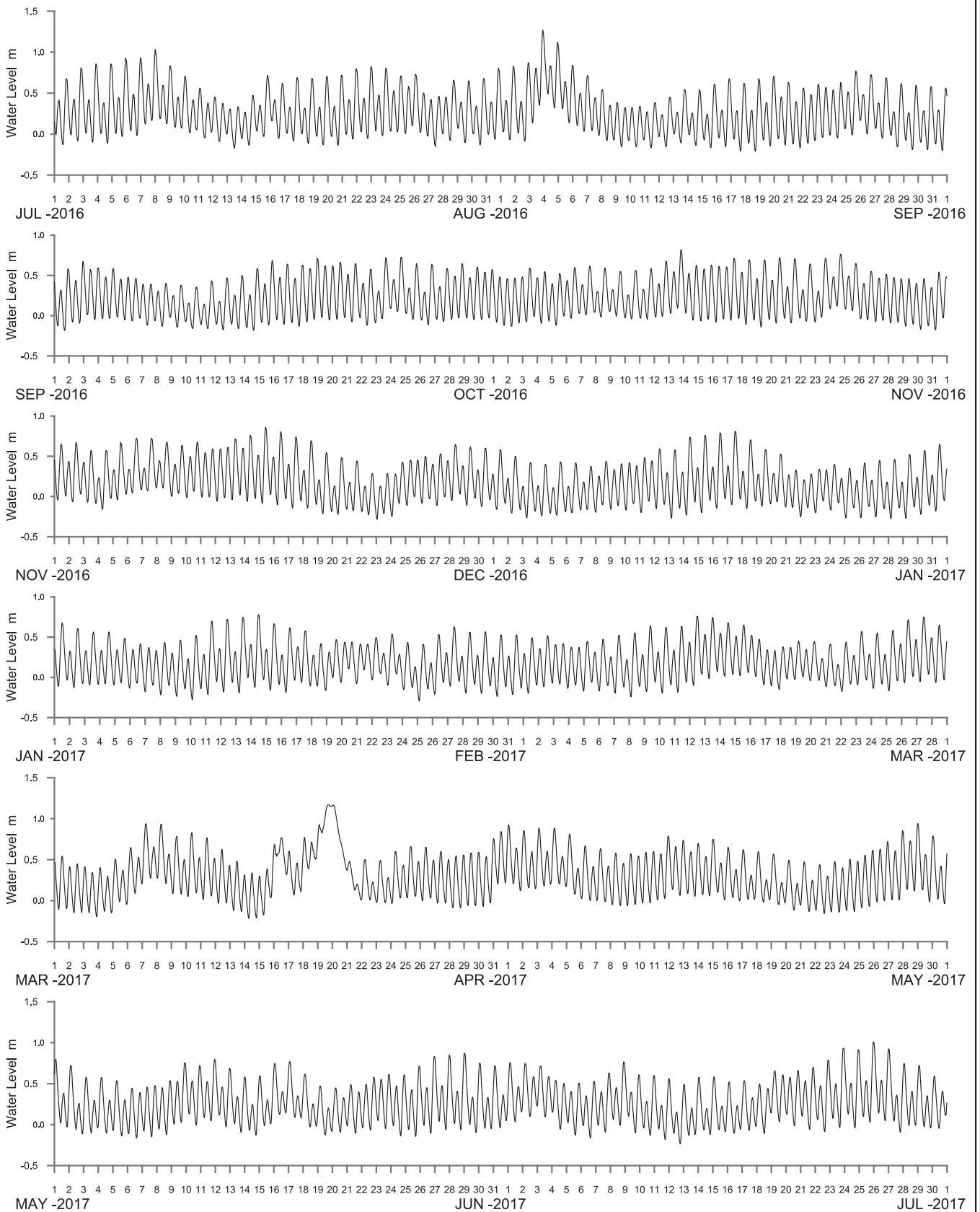
WATER LEVEL REFERENCED TO LOCAL WATER RESOURCES DATUM

----- DATA LOSS



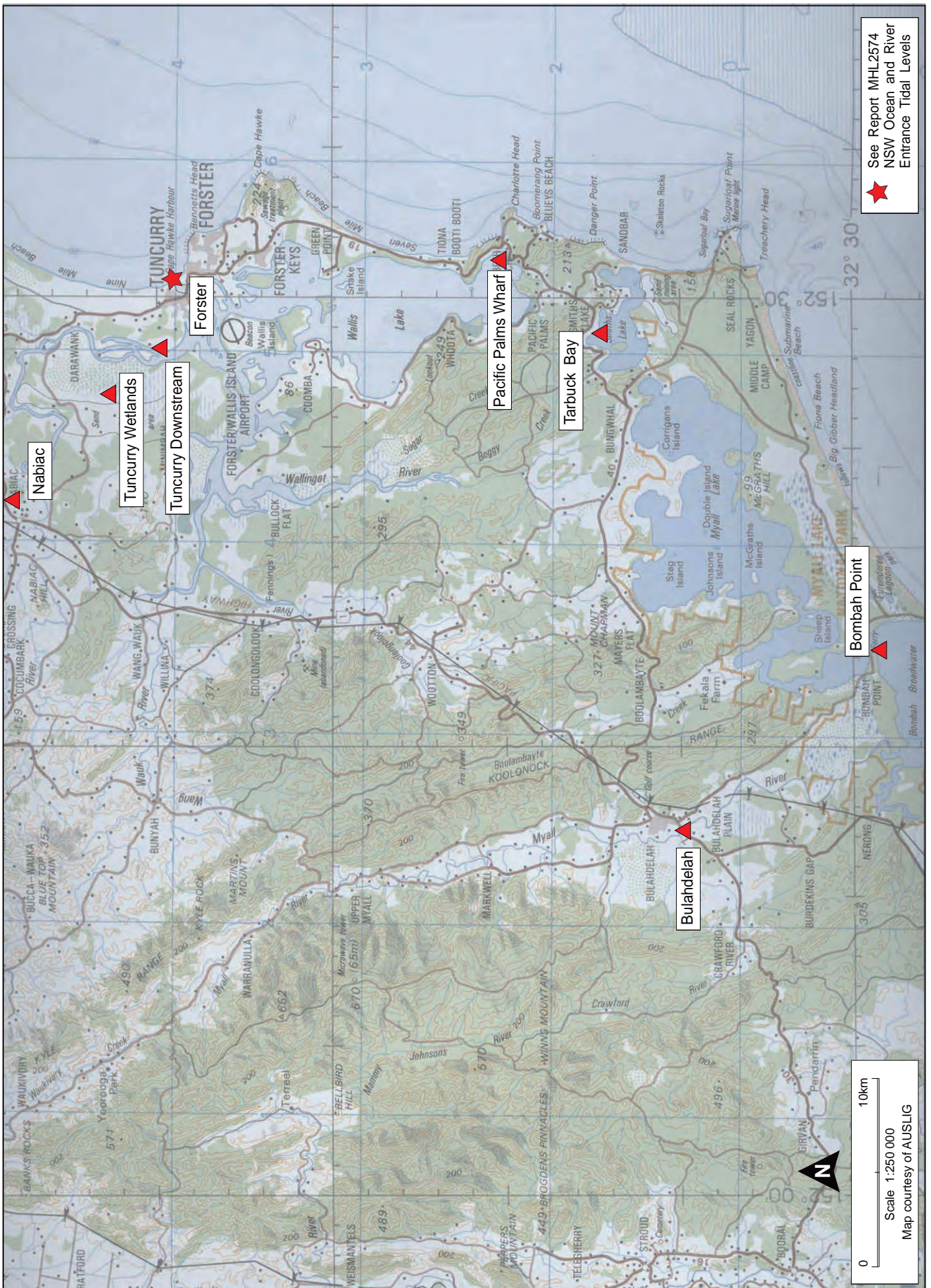
WATER LEVEL REFERENCED TO ASSUMED DATUM

----- DATA LOSS



WATER LEVEL REFERENCED TO AUSTRALIAN HEIGHT DATUM

----- DATA LOSS



See Report MHL2574
 NSW Ocean and River
 Entrance Tidal Levels

Bombah Point

Bulahdelah

Tarbuck Bay

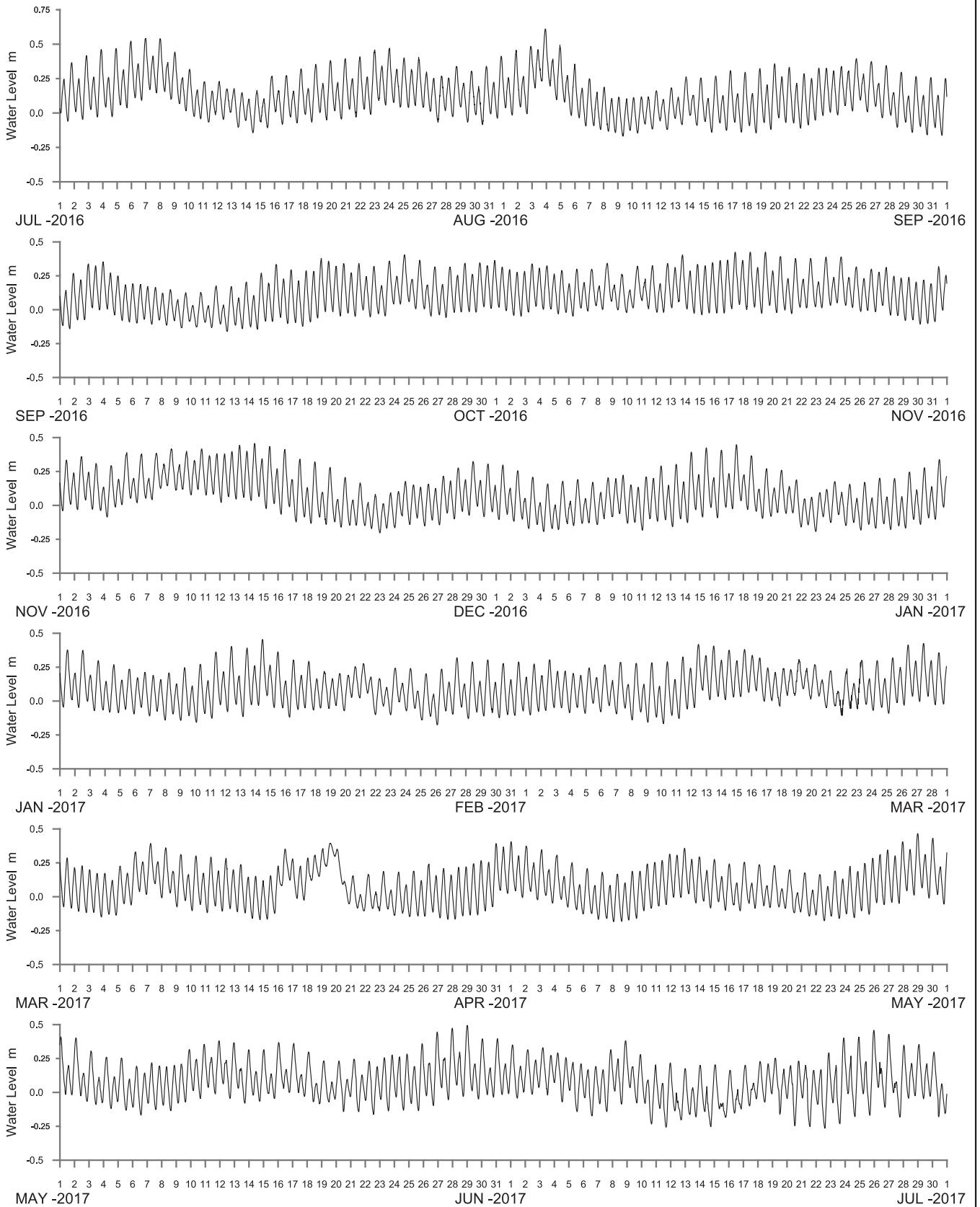
Pacific Palms Wharf

Tuncurry Downstream

Tuncurry Wetlands


Nabiac





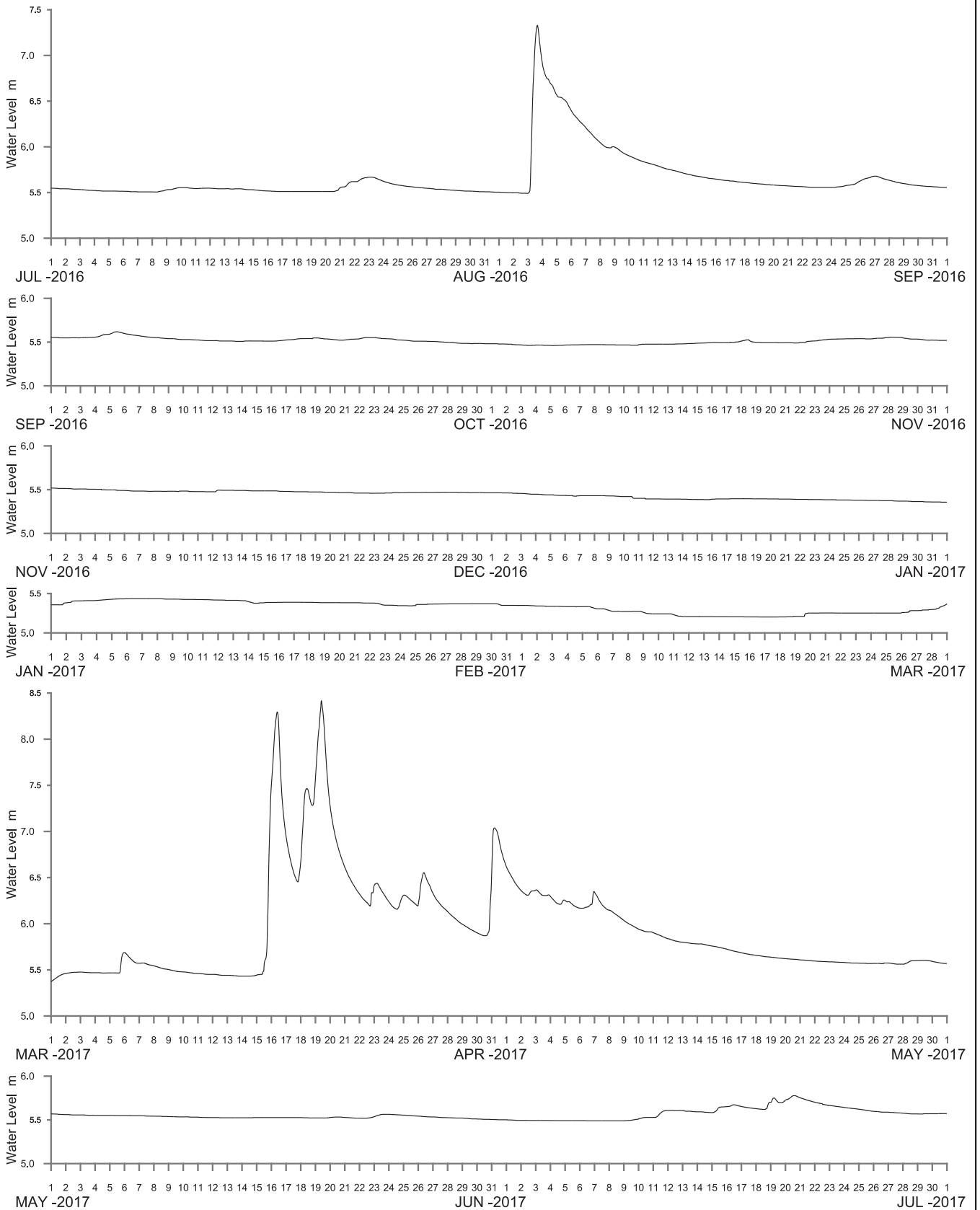
WATER LEVEL REFERENCED TO AUSTRALIAN HEIGHT DATUM

----- DATA LOSS



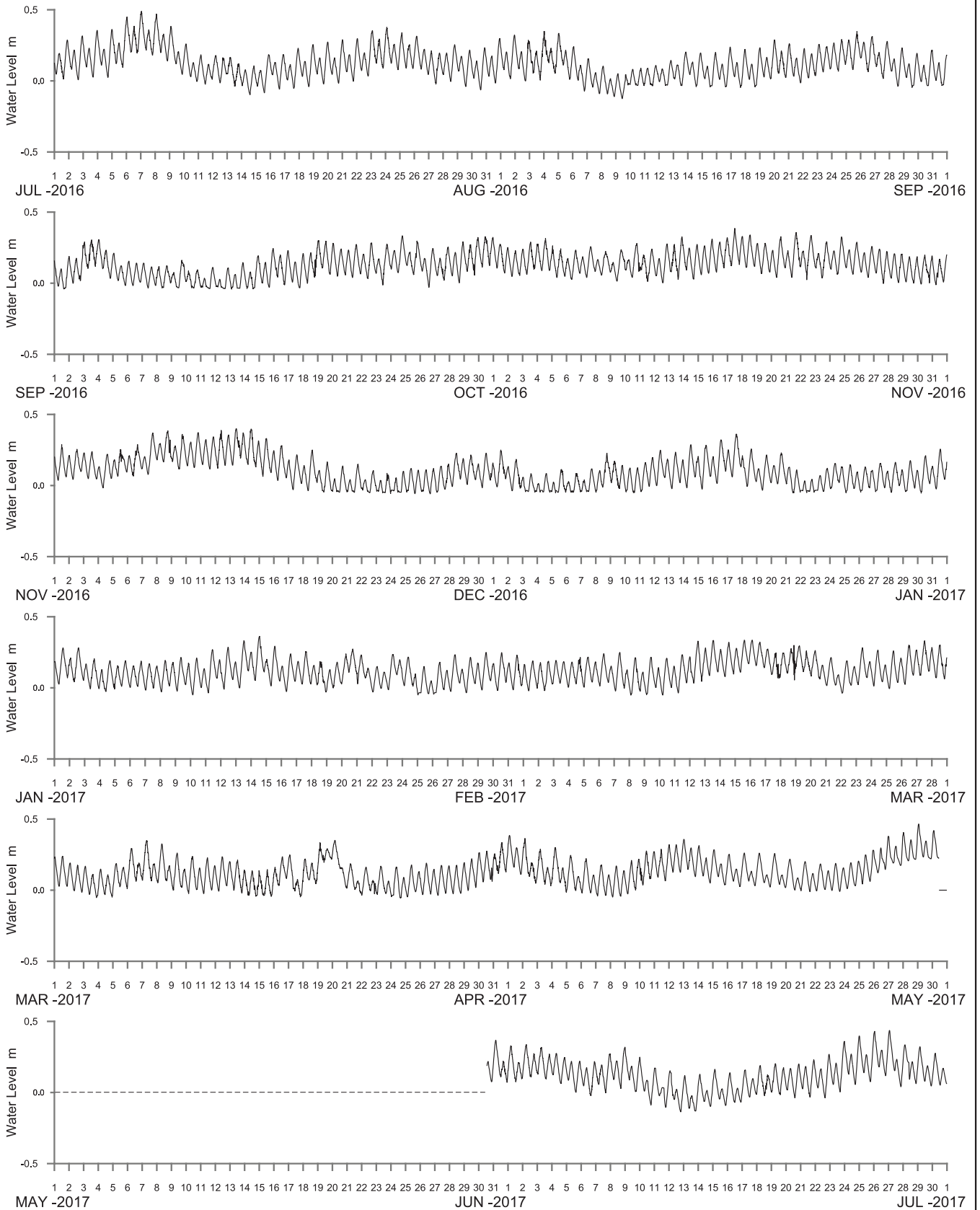
WATER LEVEL REFERENCED TO ASSUMED DATUM

----- DATA LOSS



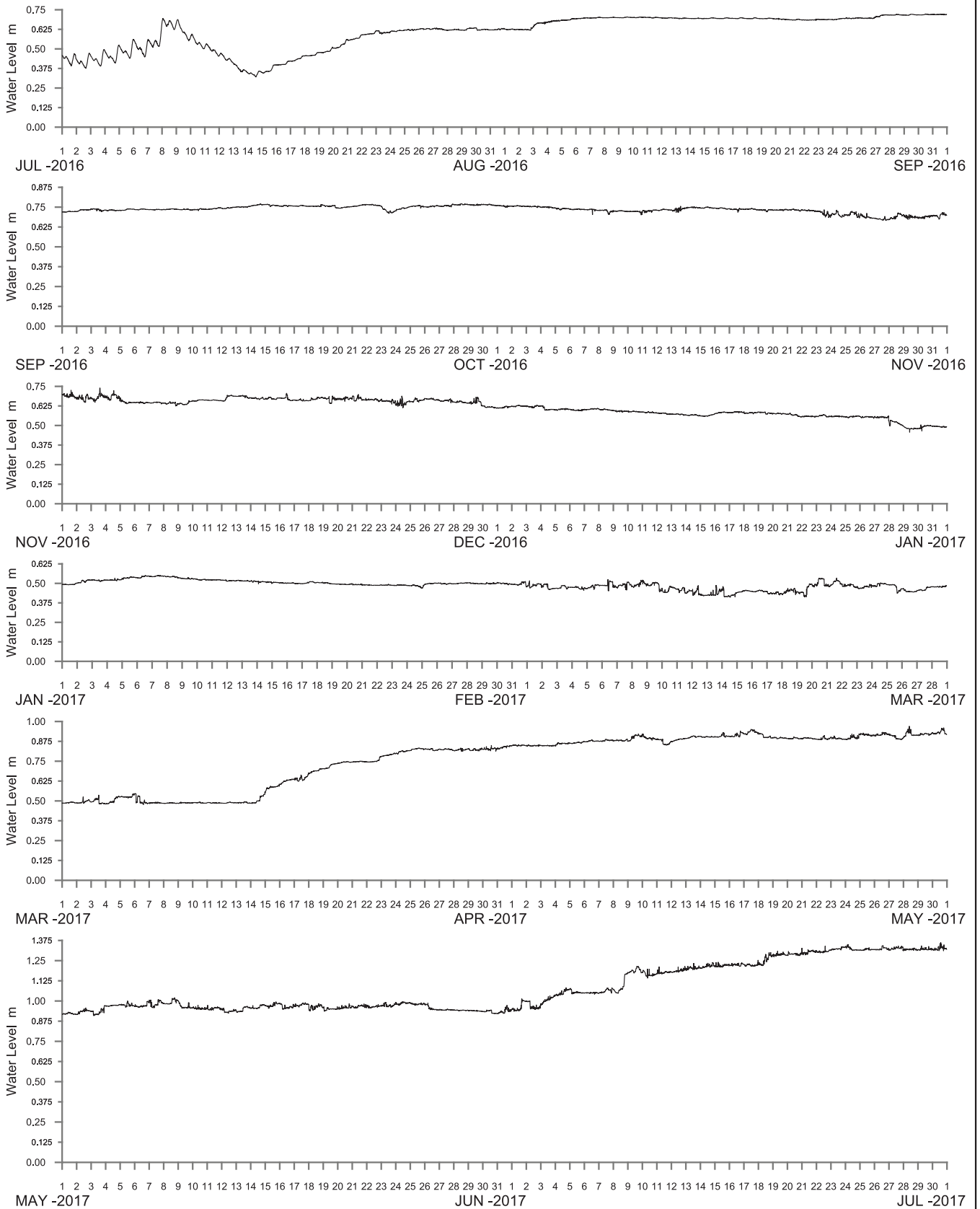
WATER LEVEL REFERENCED TO AUSTRALIAN HEIGHT DATUM

----- DATA LOSS



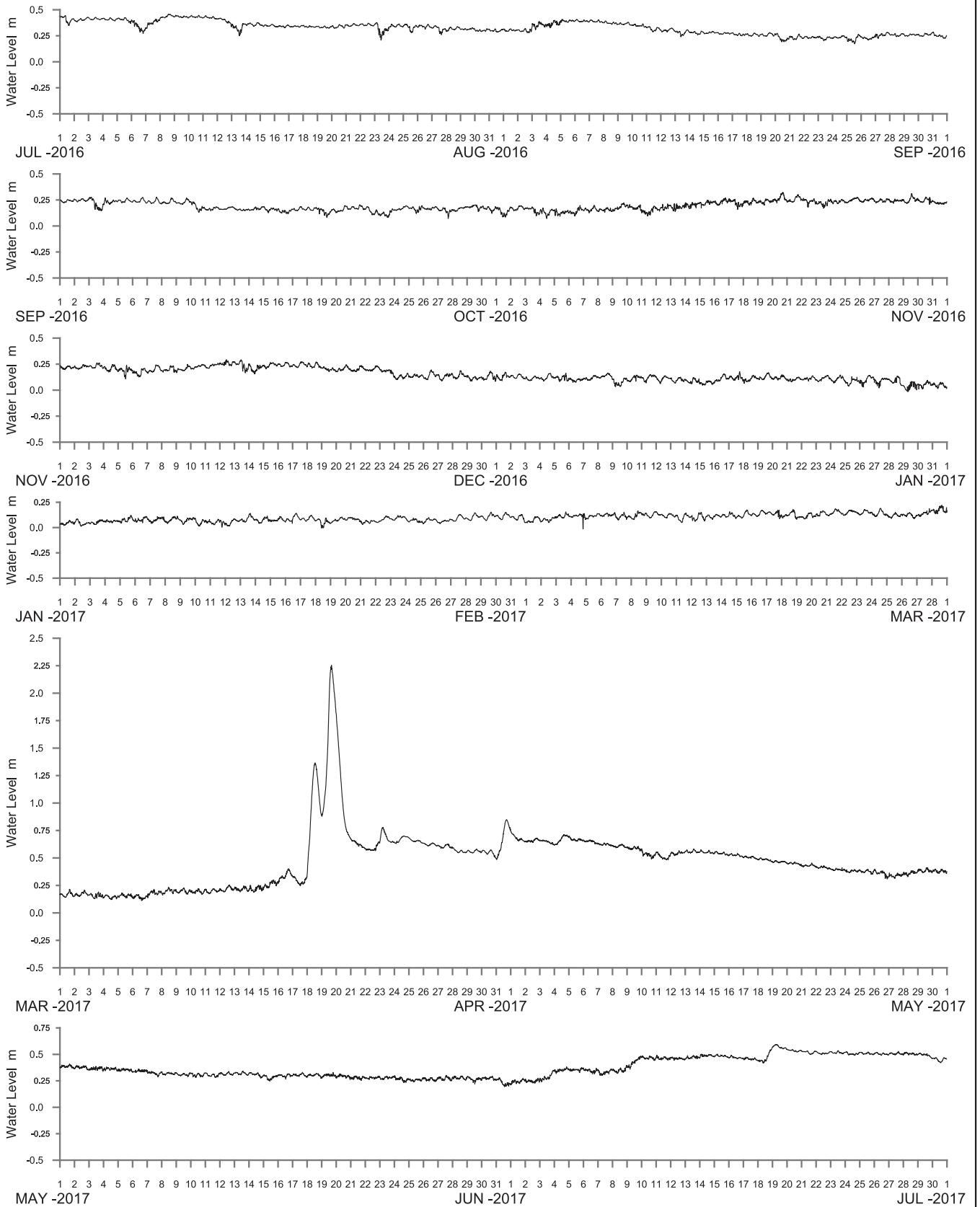
WATER LEVEL REFERENCED TO AUSTRALIAN HEIGHT DATUM

----- DATA LOSS



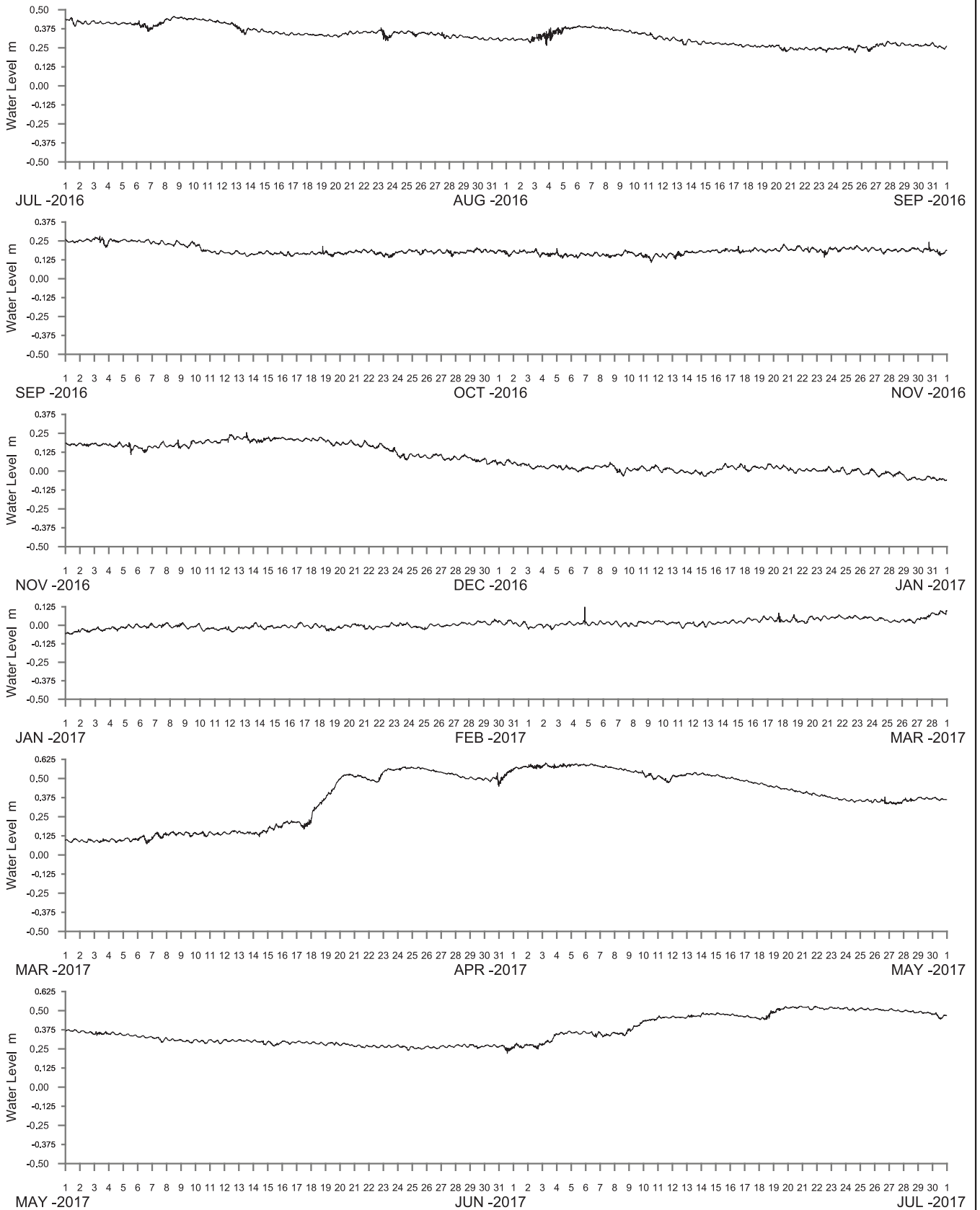
WATER LEVEL REFERENCED TO AUSTRALIAN HEIGHT DATUM

----- DATA LOSS



WATER LEVEL REFERENCED TO AUSTRALIAN HEIGHT DATUM

----- DATA LOSS



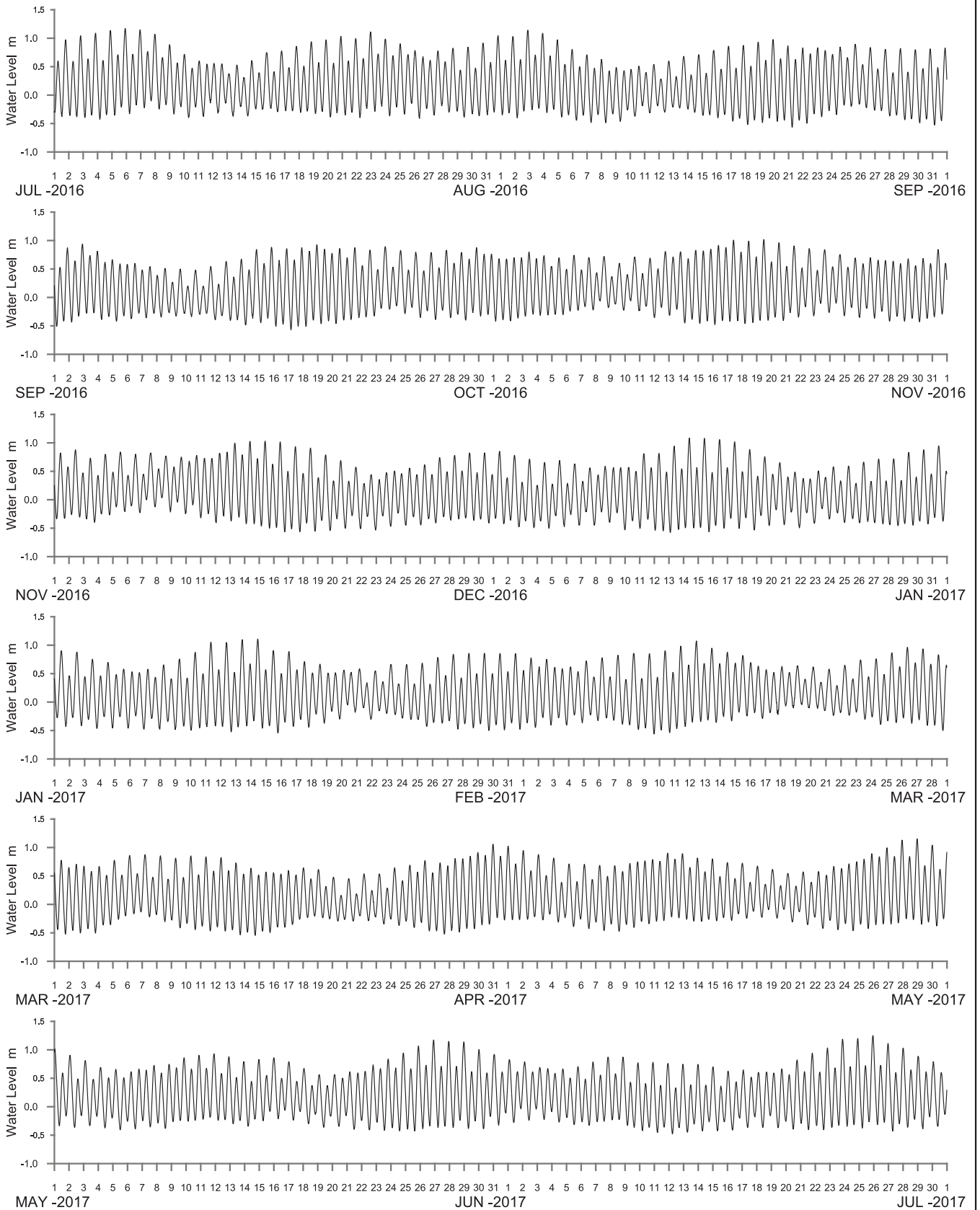
WATER LEVEL REFERENCED TO AUSTRALIAN HEIGHT DATUM

----- DATA LOSS



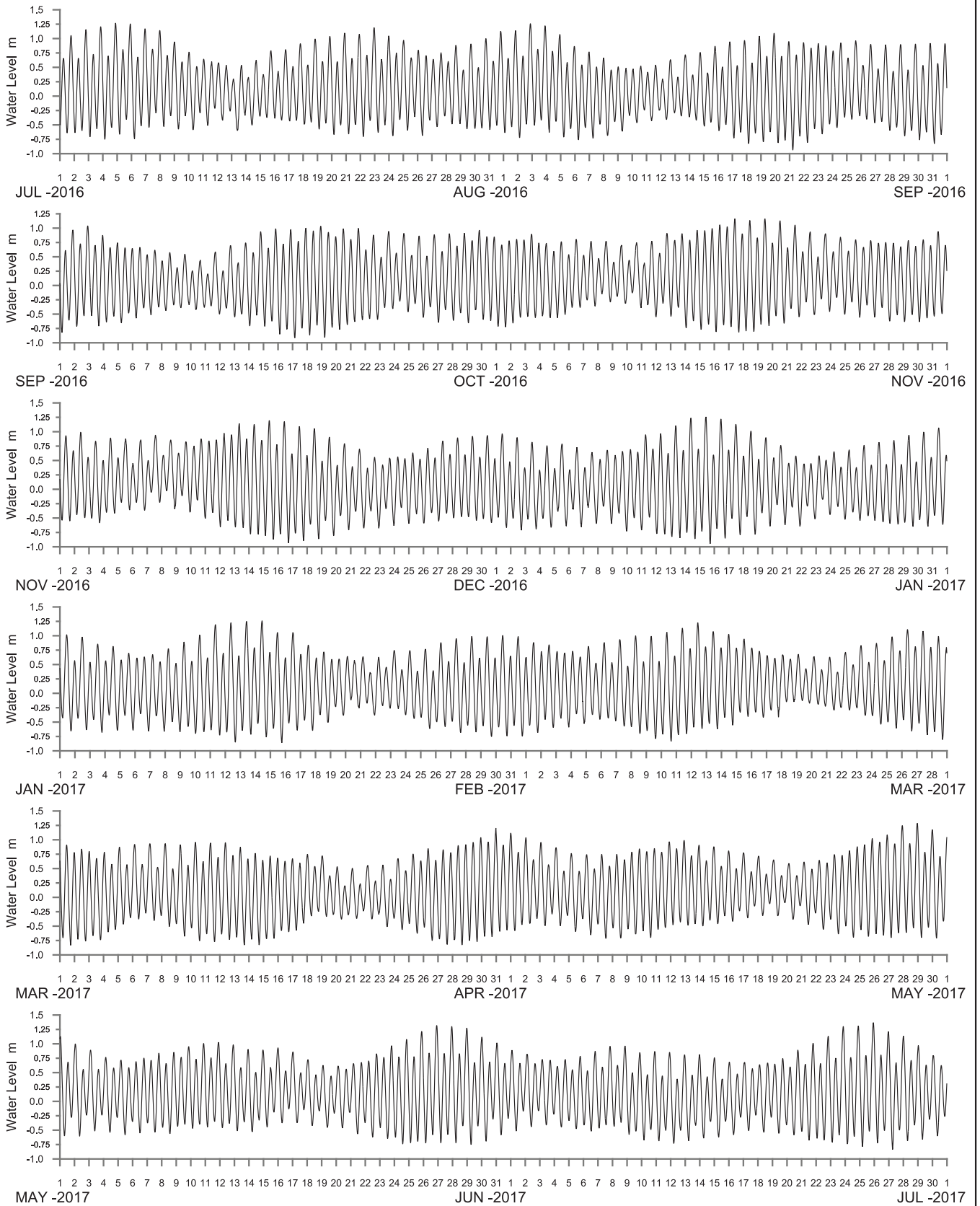
See Report MHL2574
 NSW Ocean and River
 Entrance Tidal Levels

10km
 Scale 1:250 000
 Map courtesy of AUSLIG



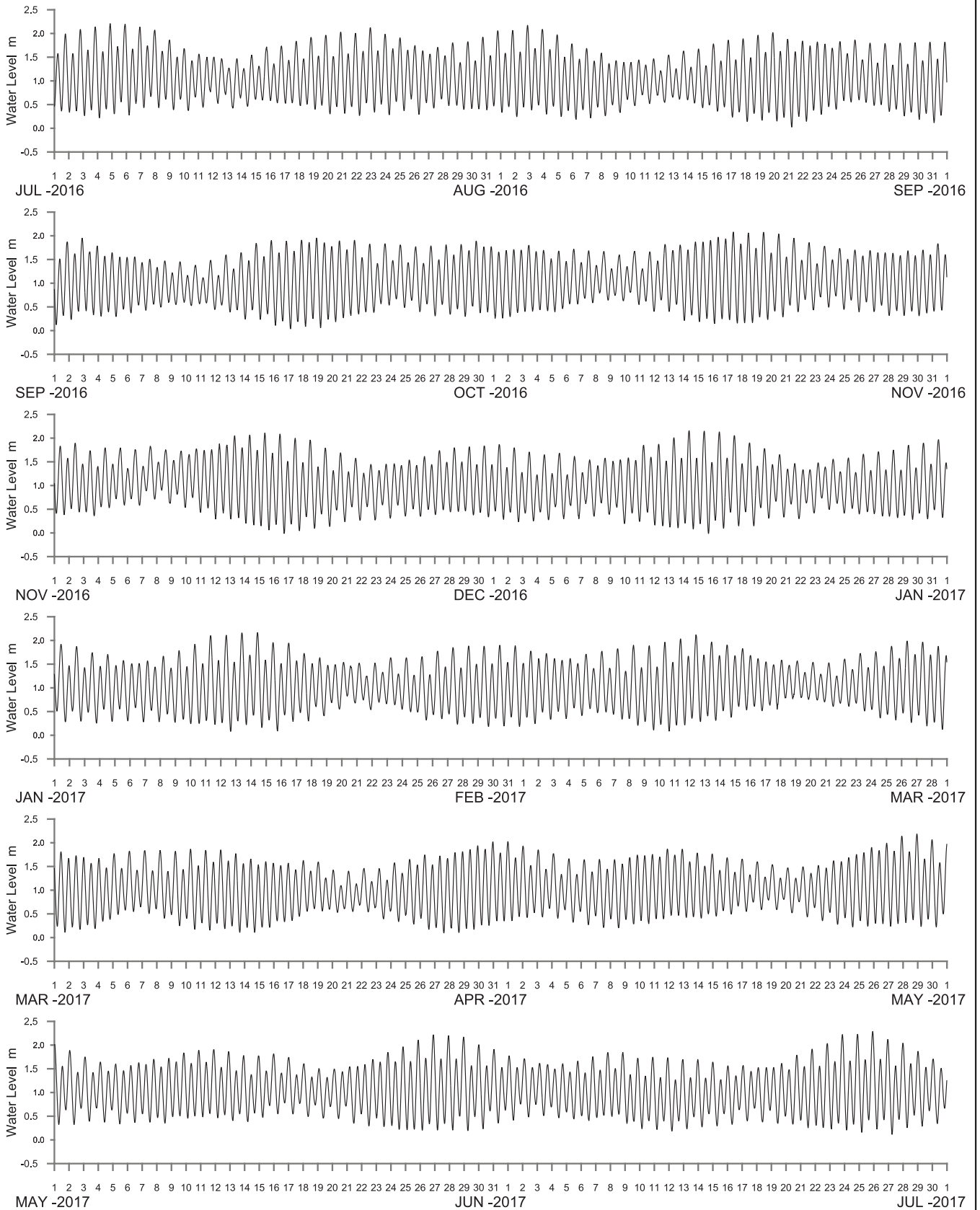
WATER LEVEL REFERENCED TO AUSTRALIAN HEIGHT DATUM

----- DATA LOSS



WATER LEVEL REFERENCED TO AUSTRALIAN HEIGHT DATUM

----- DATA LOSS



WATER LEVEL REFERENCED TO PORT STEPHENS HYDRO DATUM

----- DATA LOSS

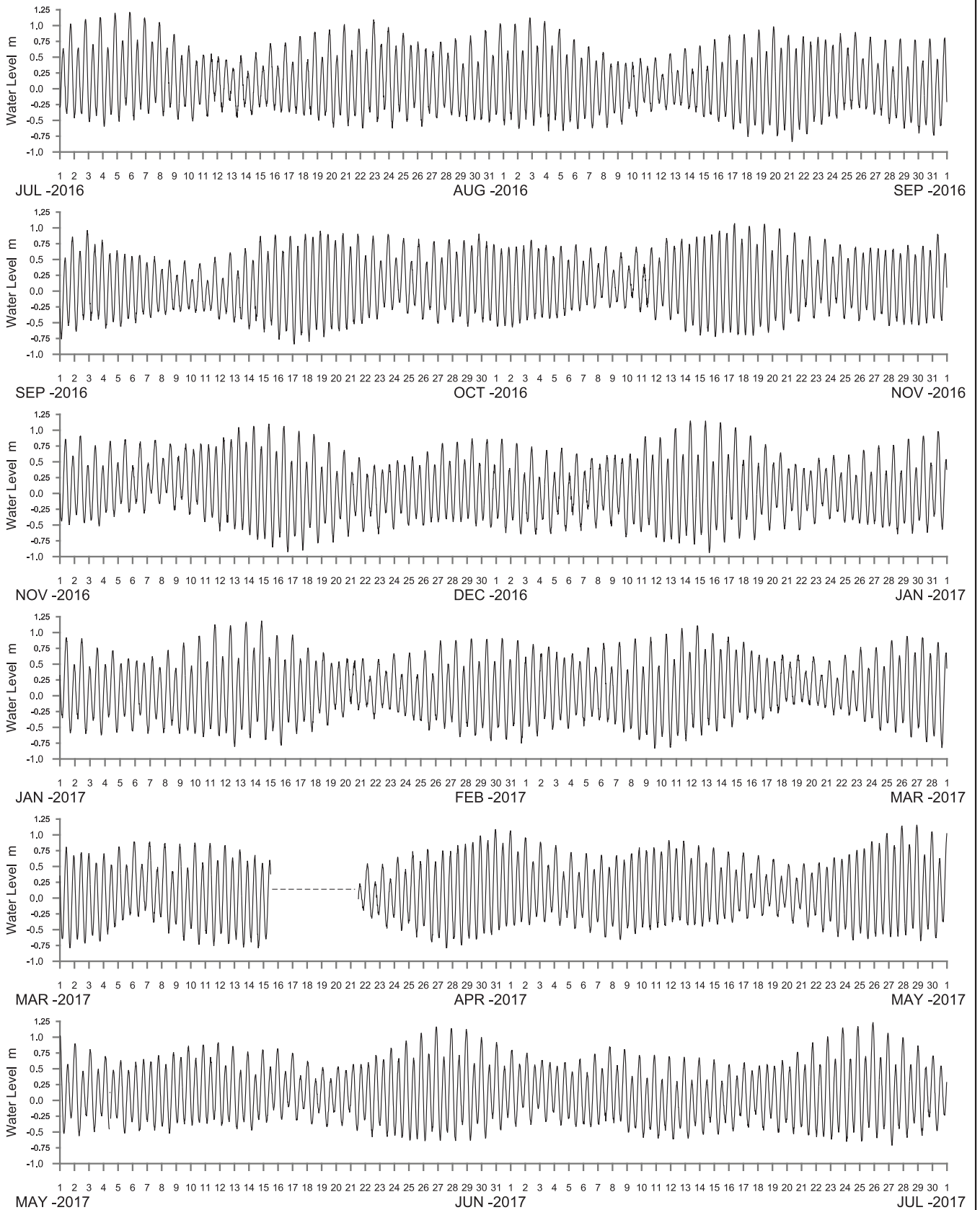


**Manly
Hydraulics
Laboratory**

**STATION LOCATIONS
HUNTER RIVER REGION**

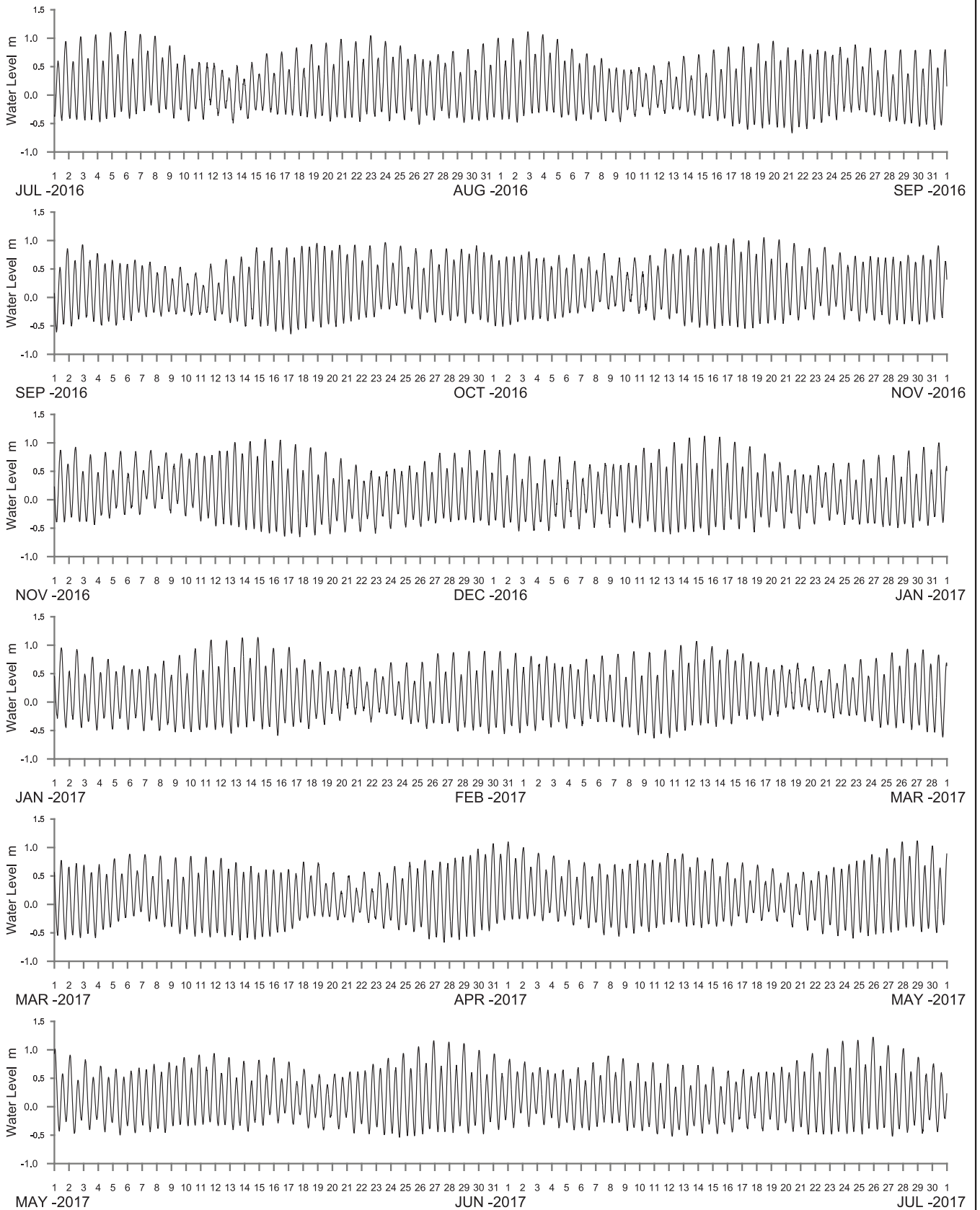
MHL
Report 2573
**Figure
122**

DRAWING 2573-122.cdr



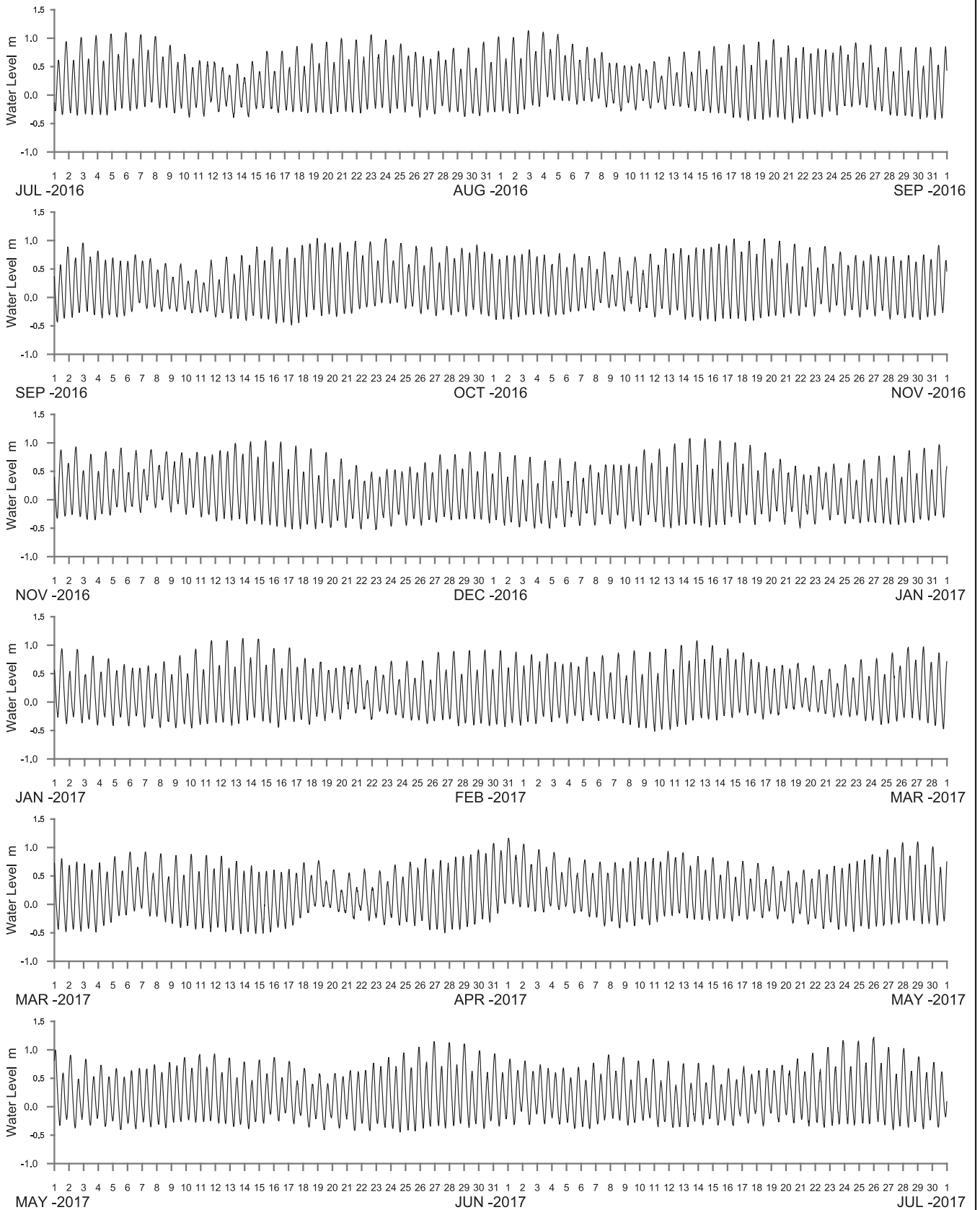
WATER LEVEL REFERENCED TO AUSTRALIAN HEIGHT DATUM

----- DATA LOSS



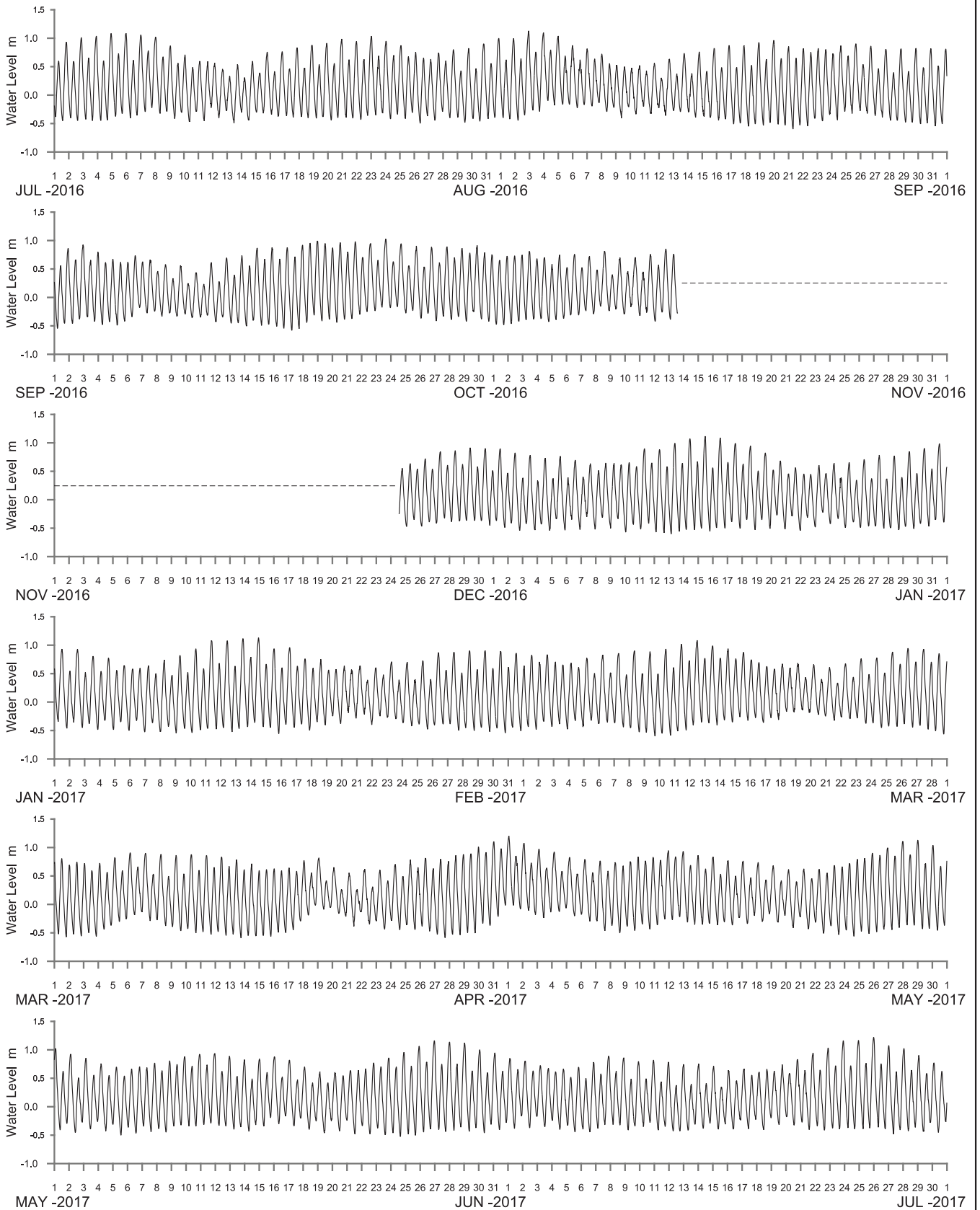
WATER LEVEL REFERENCED TO AUSTRALIAN HEIGHT DATUM

----- DATA LOSS



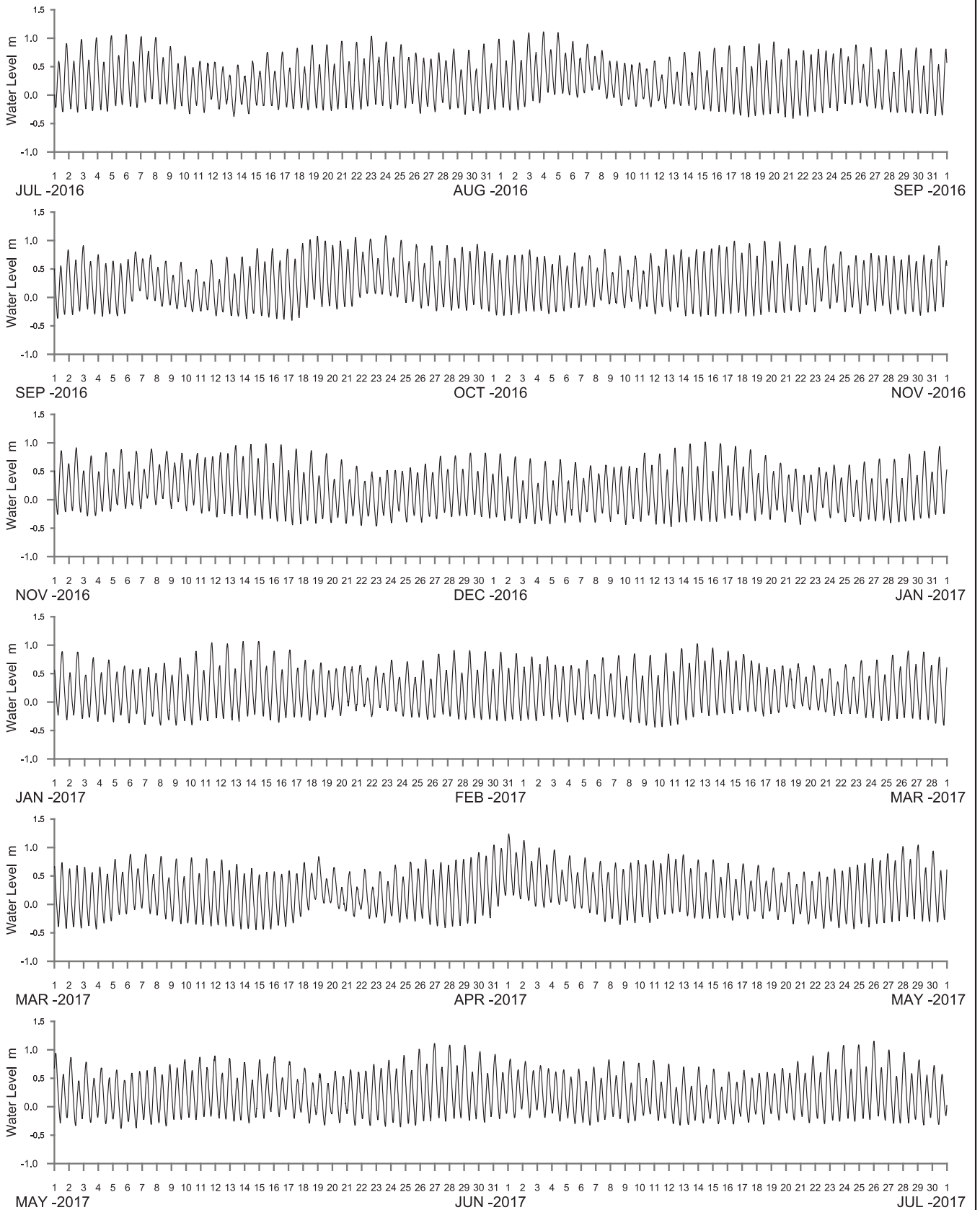
WATER LEVEL REFERENCED TO AUSTRALIAN HEIGHT DATUM

----- DATA LOSS

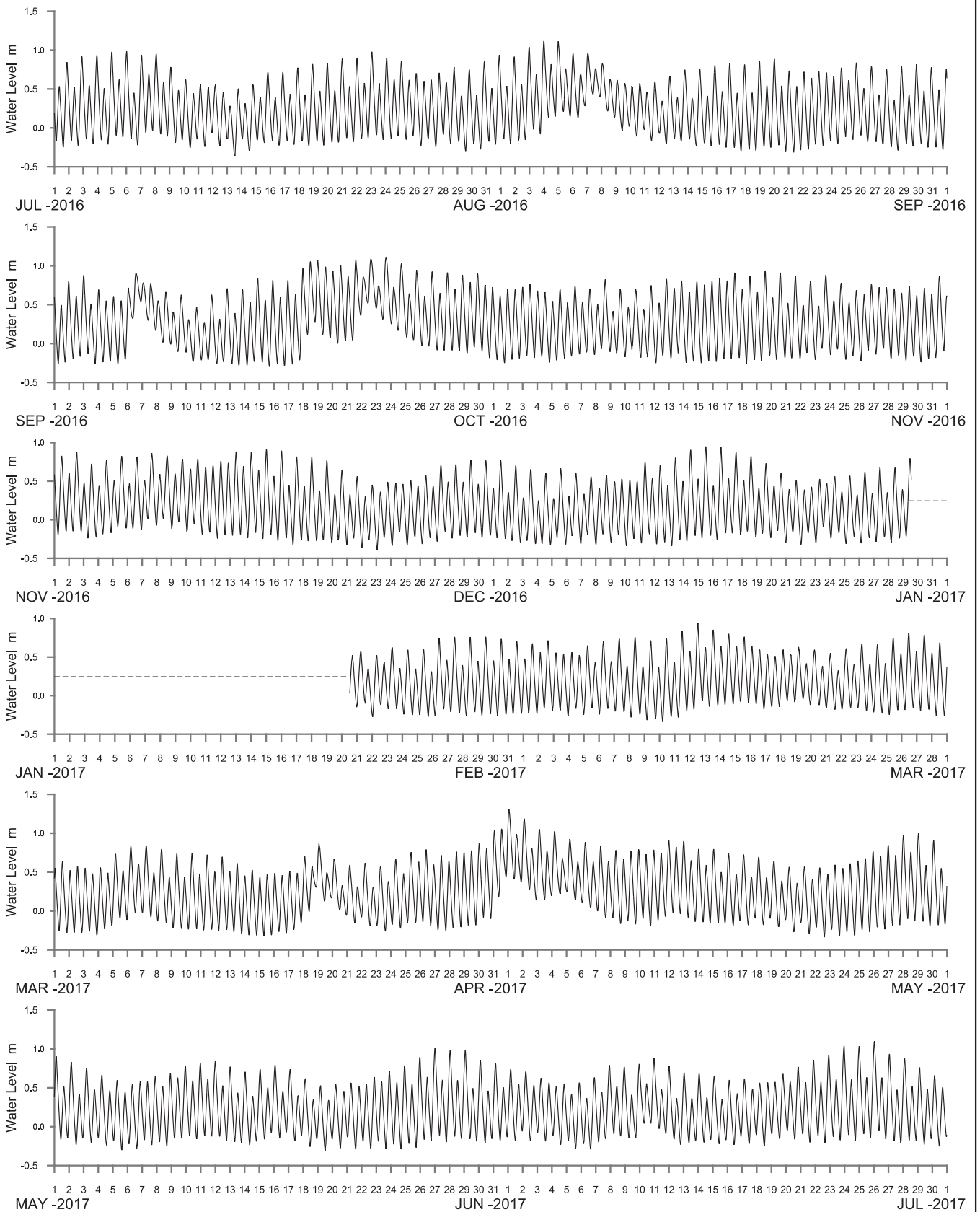


WATER LEVEL REFERENCED TO AUSTRALIAN HEIGHT DATUM

----- DATA LOSS

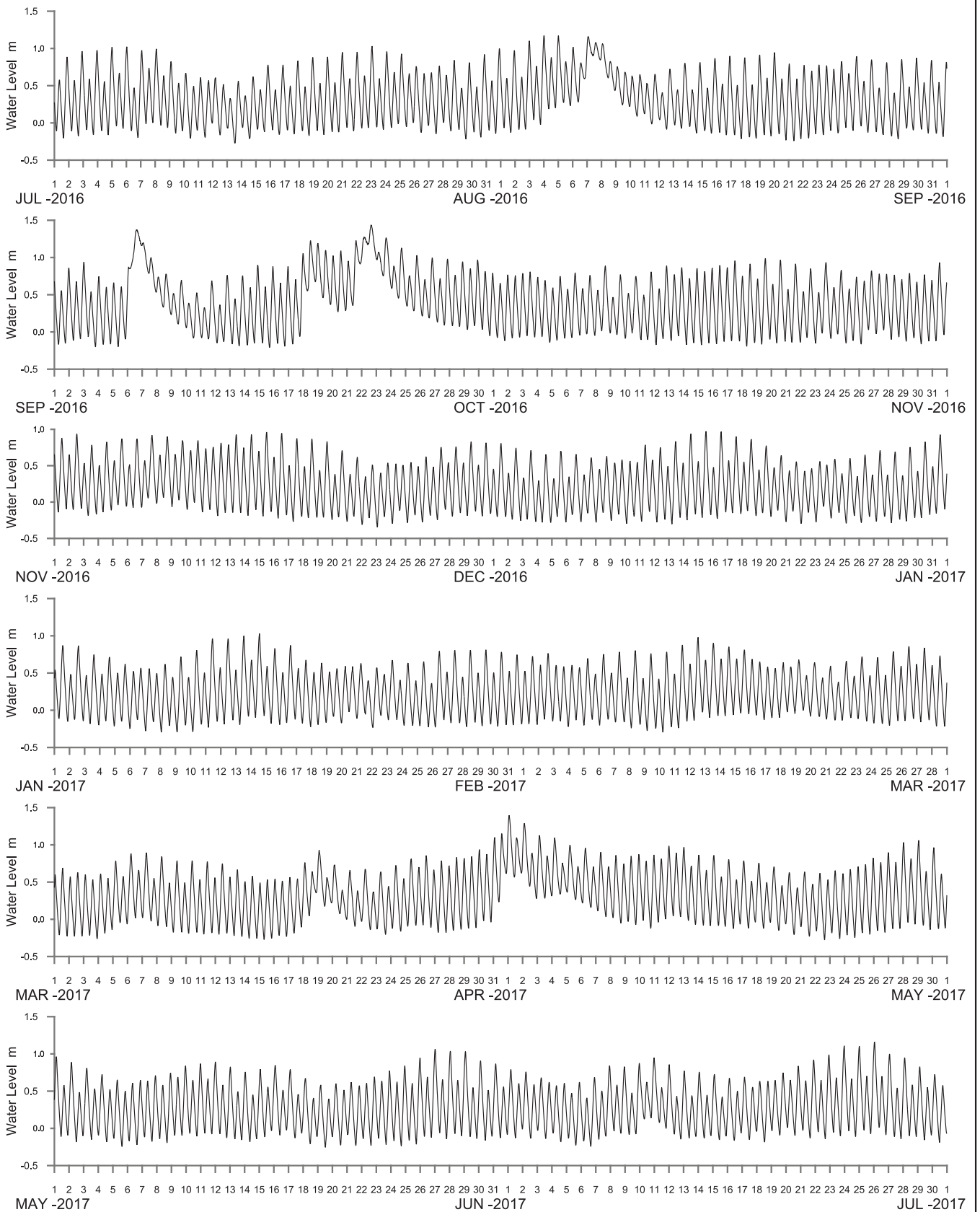


WATER LEVEL REFERENCED TO AUSTRALIAN HEIGHT DATUM



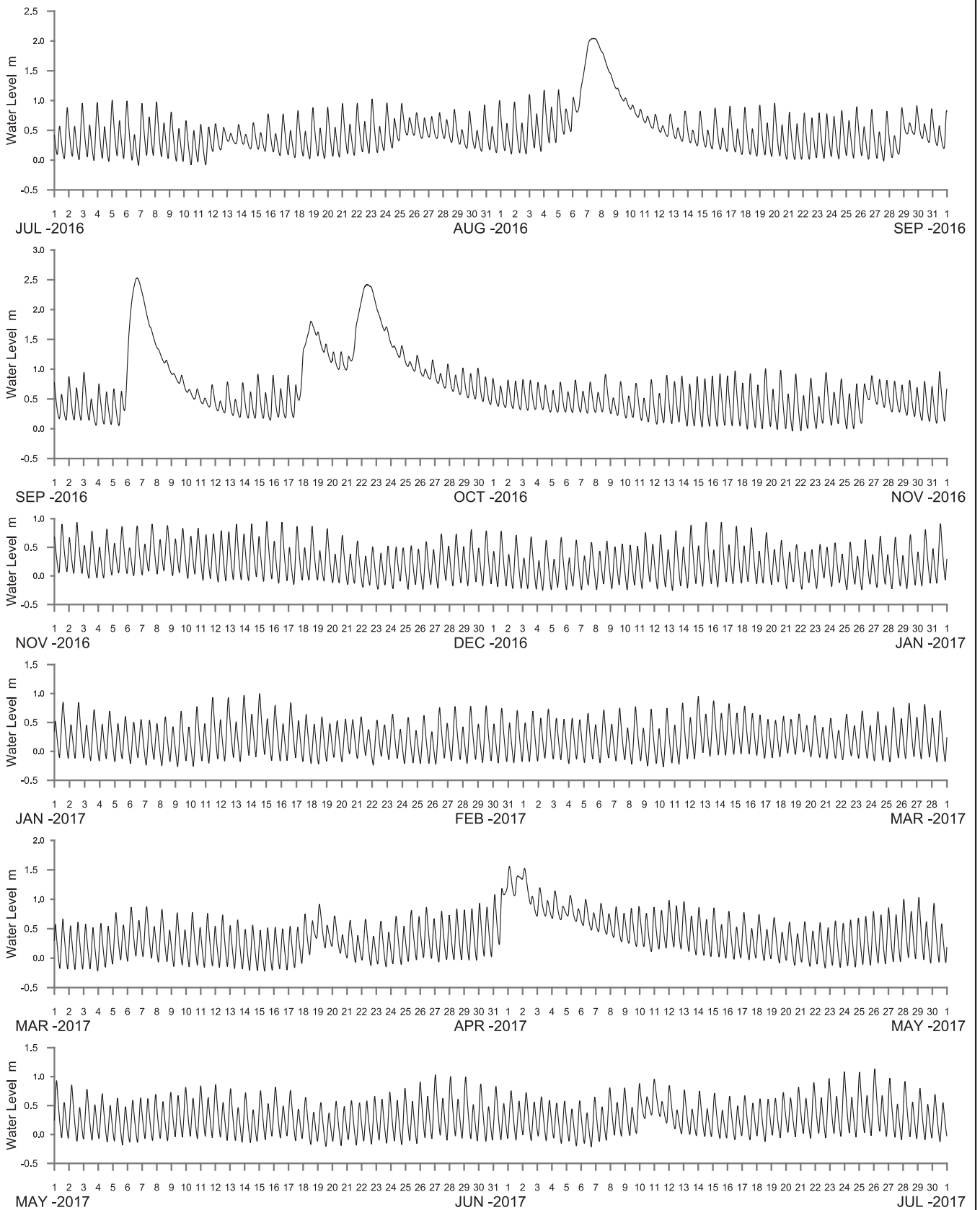
WATER LEVEL REFERENCED TO AUSTRALIAN HEIGHT DATUM

----- DATA LOSS



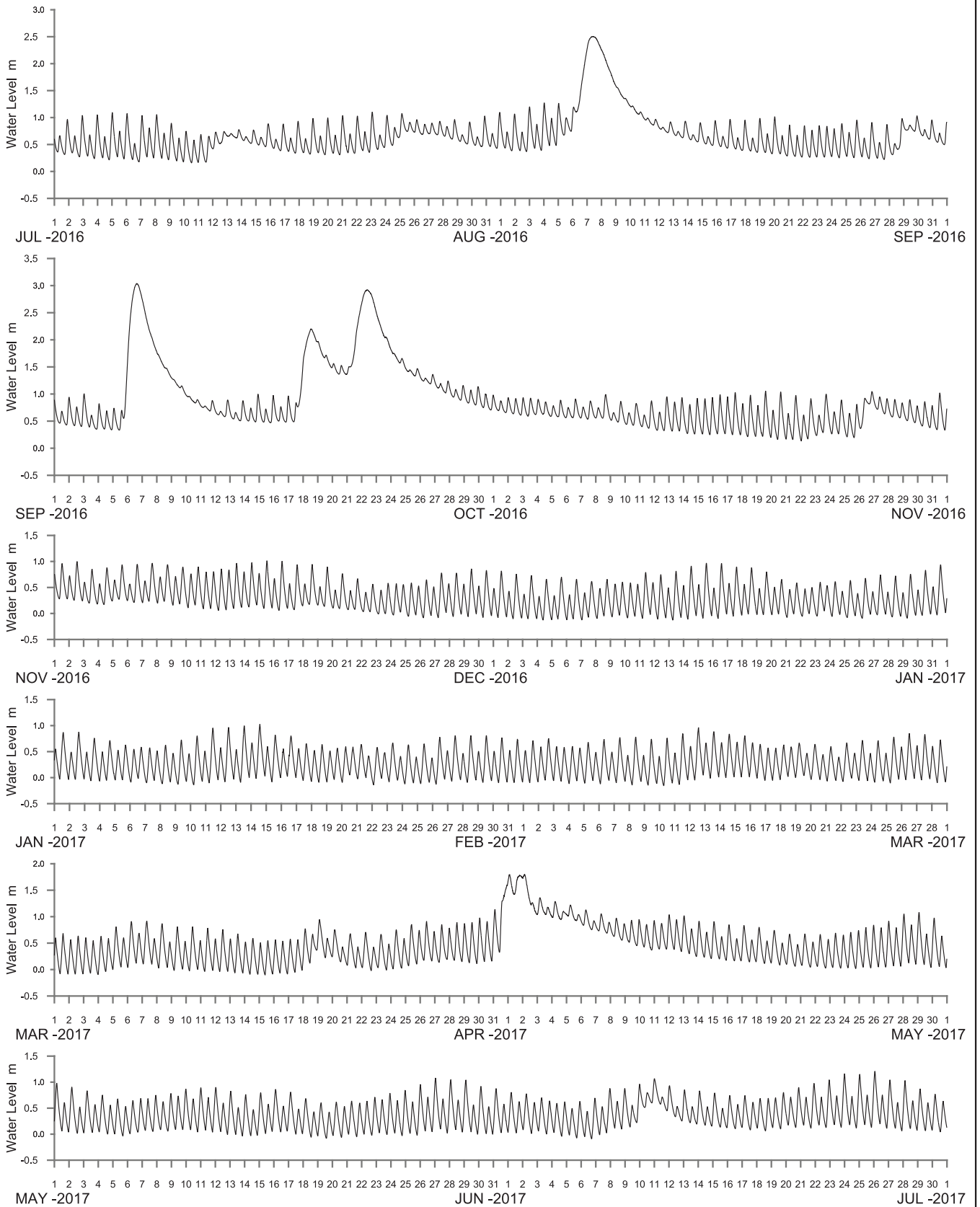
WATER LEVEL REFERENCED TO AUSTRALIAN HEIGHT DATUM

----- DATA LOSS



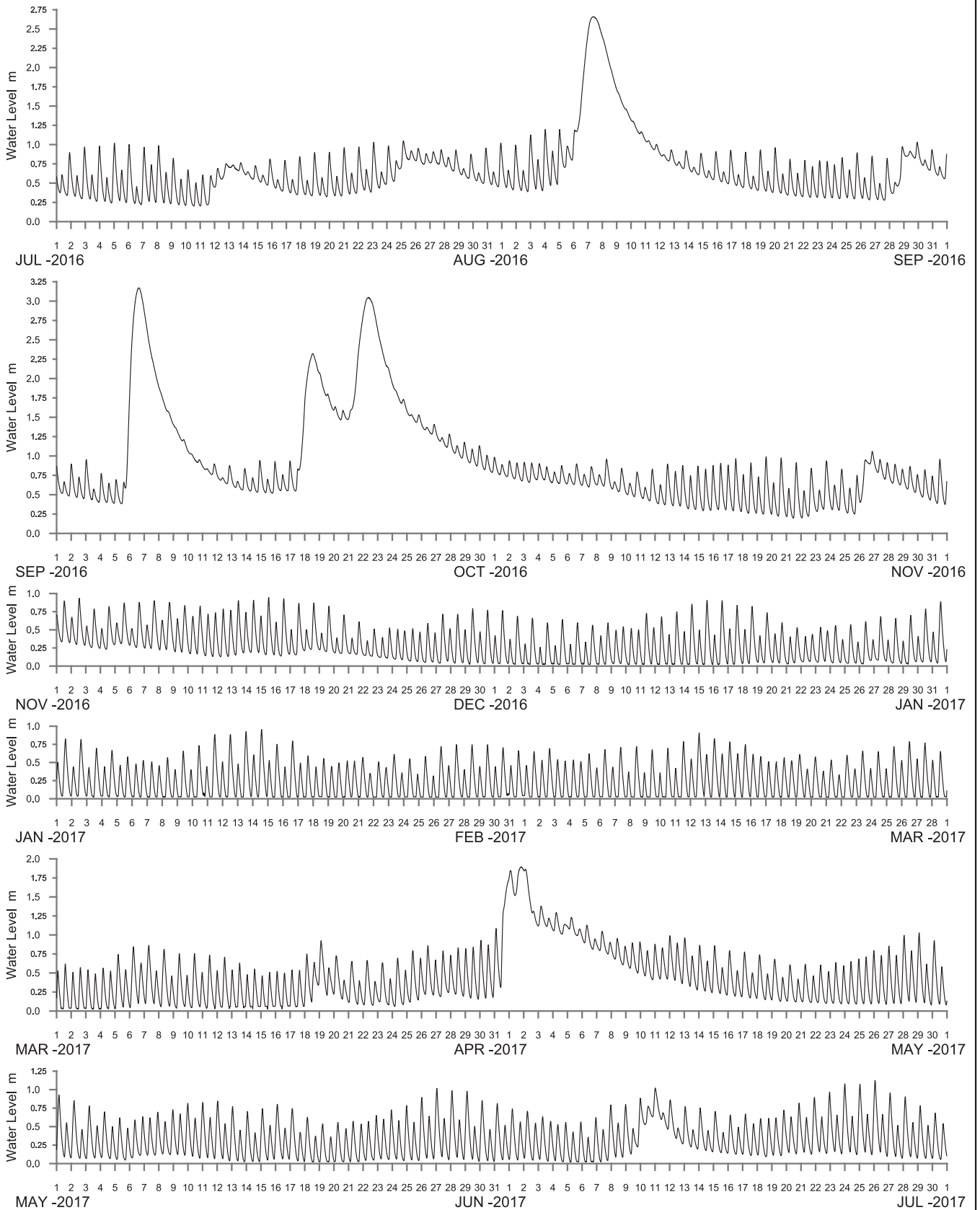
WATER LEVEL REFERENCED TO AUSTRALIAN HEIGHT DATUM

----- DATA LOSS



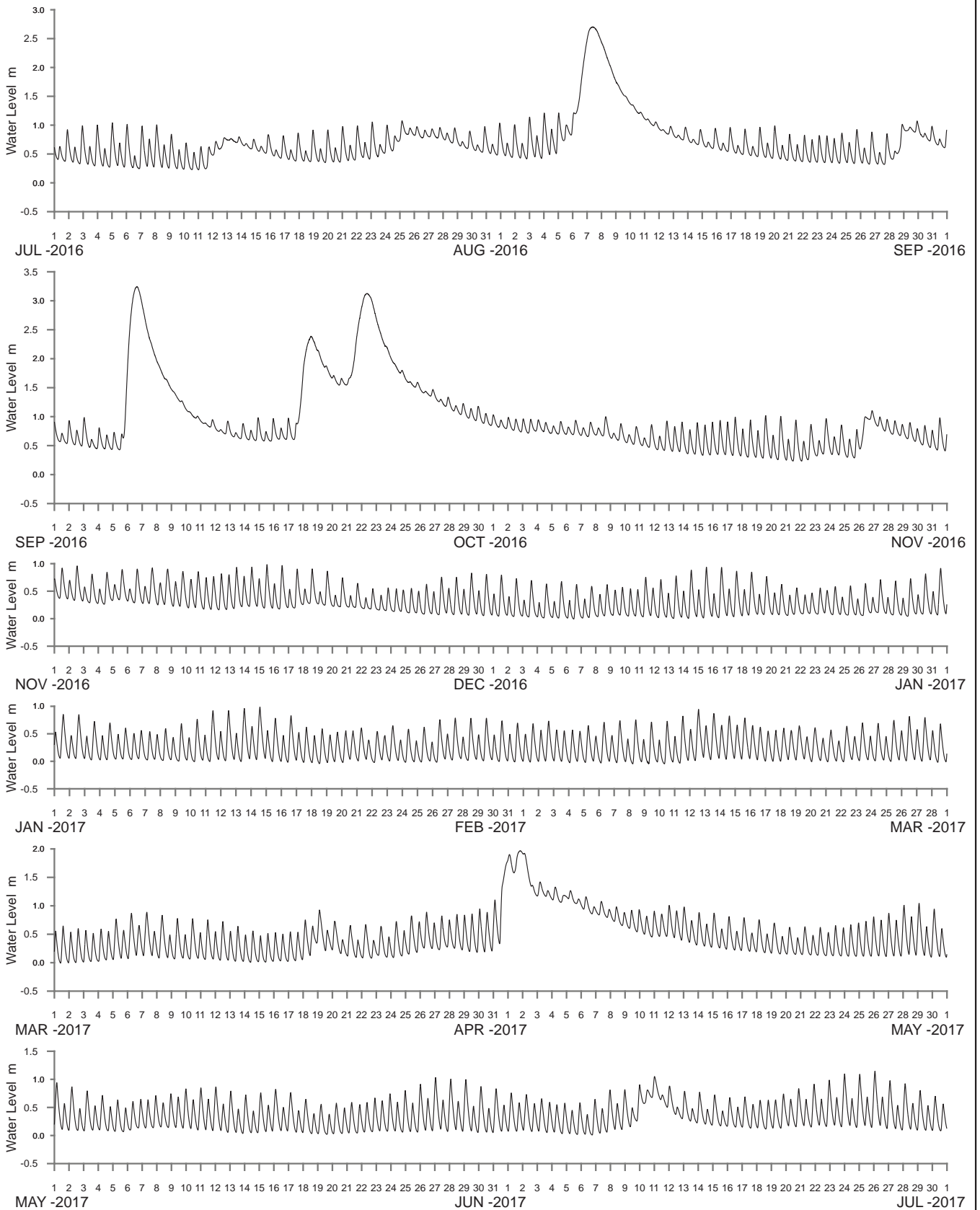
WATER LEVEL REFERENCED TO AUSTRALIAN HEIGHT DATUM

----- DATA LOSS



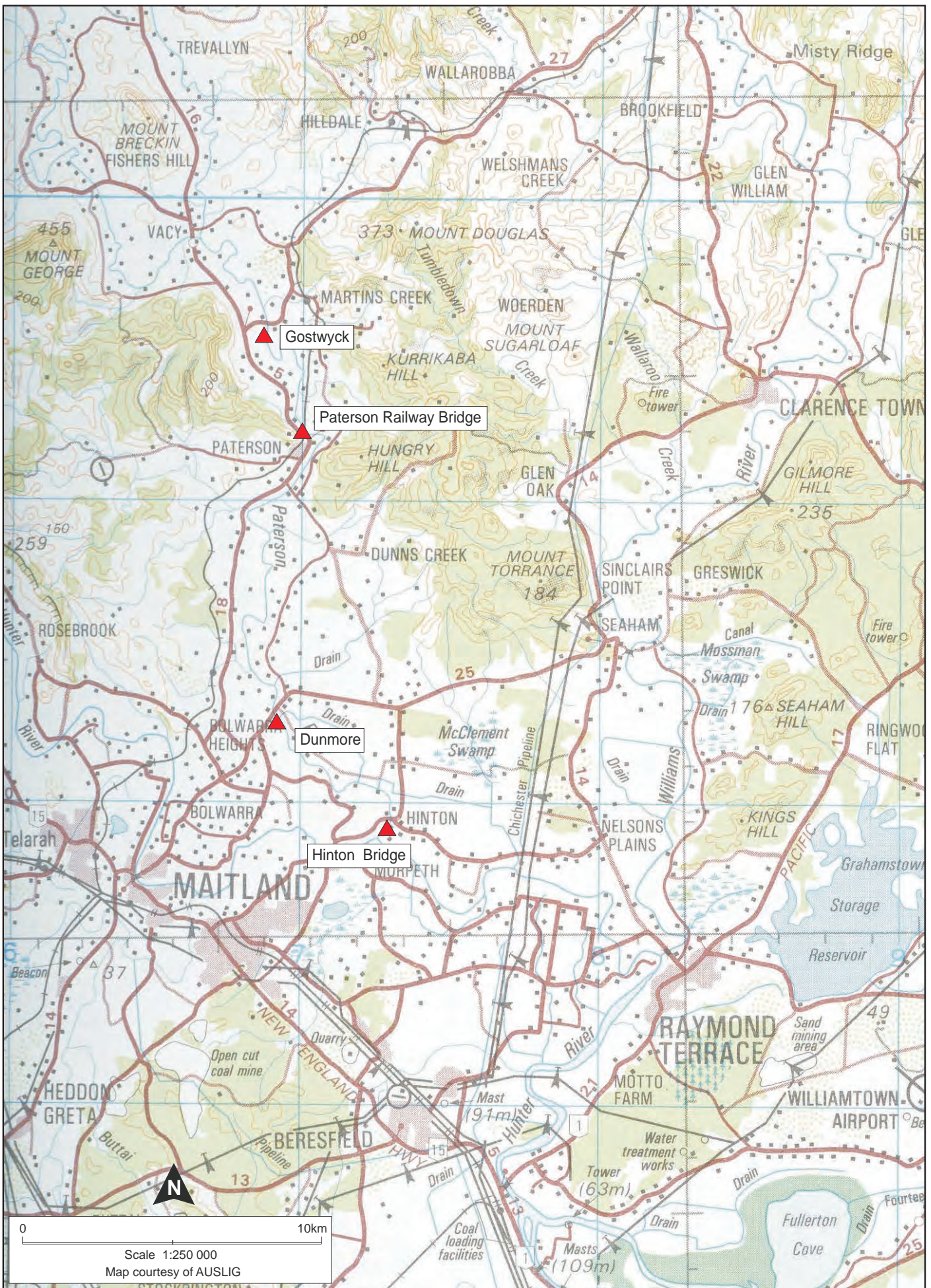
WATER LEVEL REFERENCED TO AUSTRALIAN HEIGHT DATUM

----- DATA LOSS



WATER LEVEL REFERENCED TO AUSTRALIAN HEIGHT DATUM

----- DATA LOSS



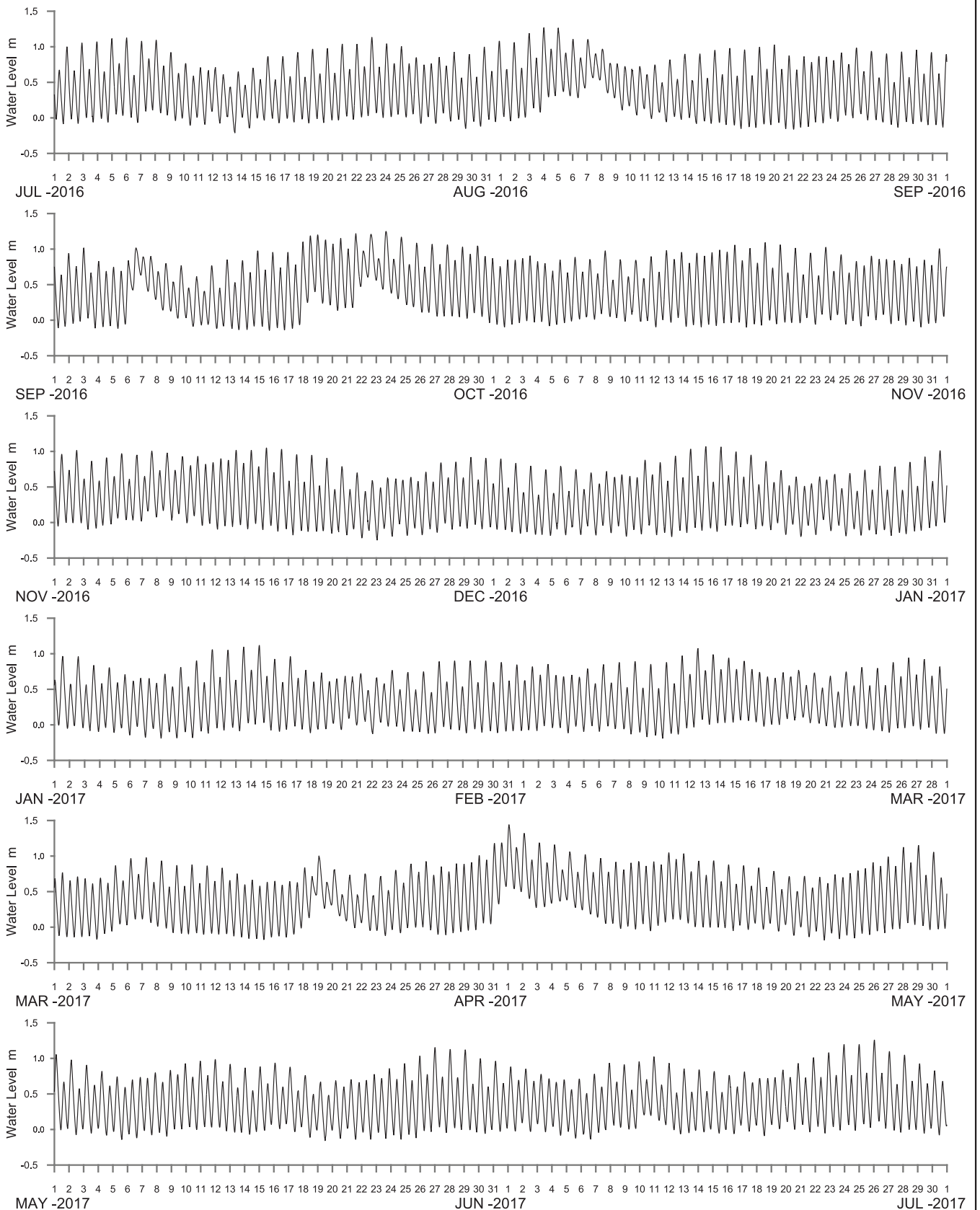
**Manly
Hydraulics
Laboratory**

**STATION LOCATIONS
PATERSON RIVER REGION**

MHL
Report 2573

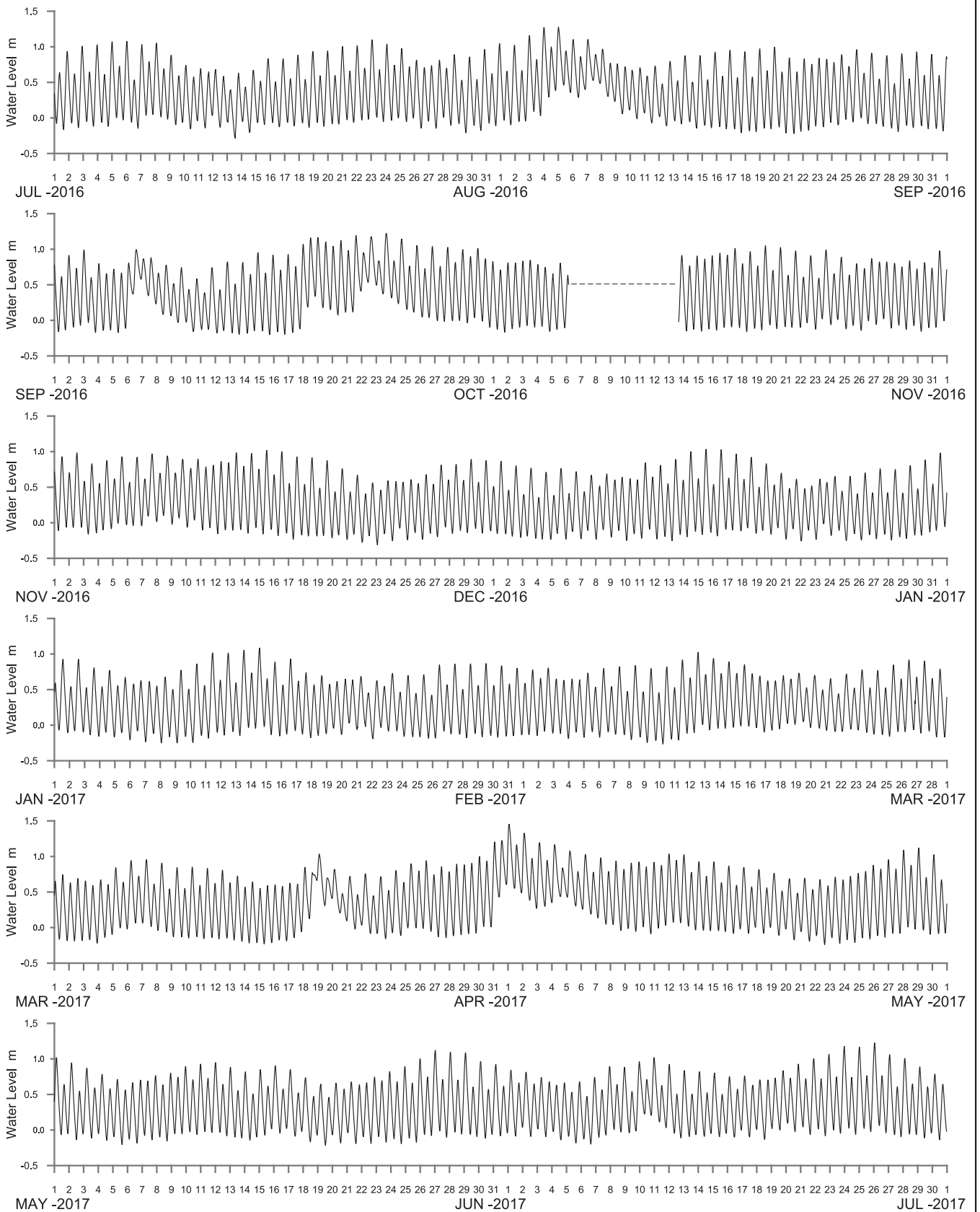
Figure
134

DRAWING 2573-134.cdr



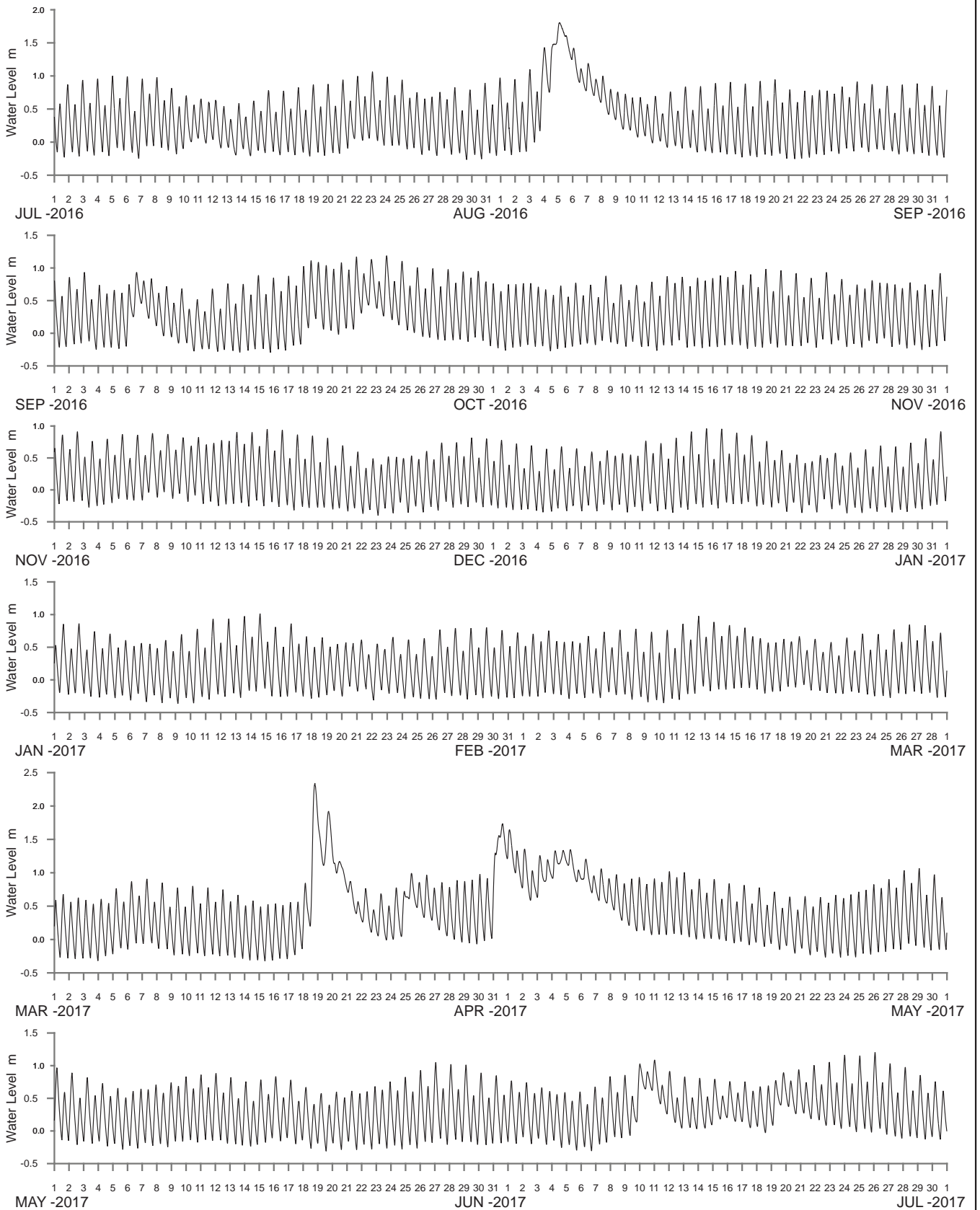
WATER LEVEL REFERENCED TO AUSTRALIAN HEIGHT DATUM

----- DATA LOSS



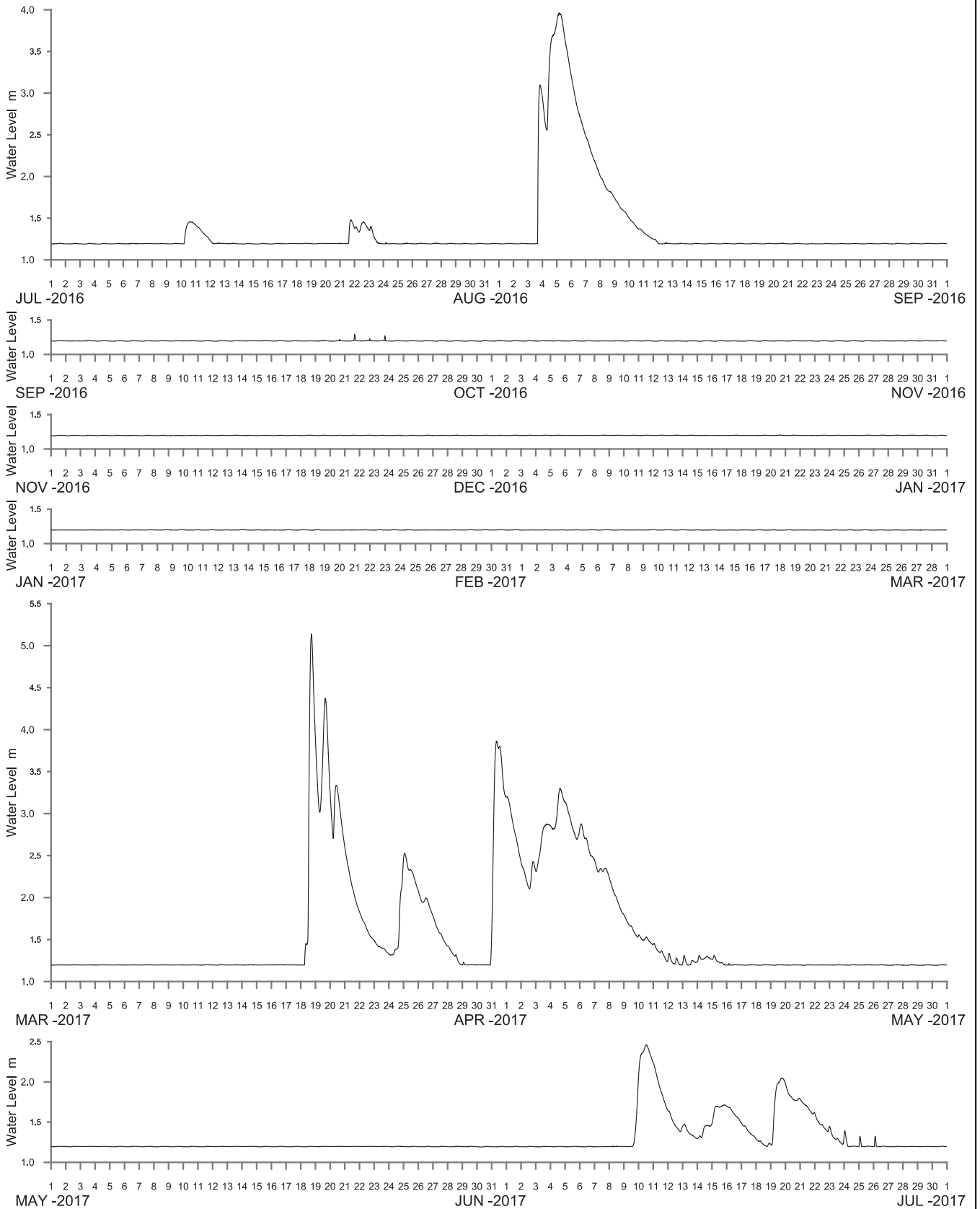
WATER LEVEL REFERENCED TO AUSTRALIAN HEIGHT DATUM

----- DATA LOSS



WATER LEVEL REFERENCED TO AUSTRALIAN HEIGHT DATUM

----- DATA LOSS



WATER LEVEL REFERENCED TO AUSTRALIAN HEIGHT DATUM

----- DATA LOSS



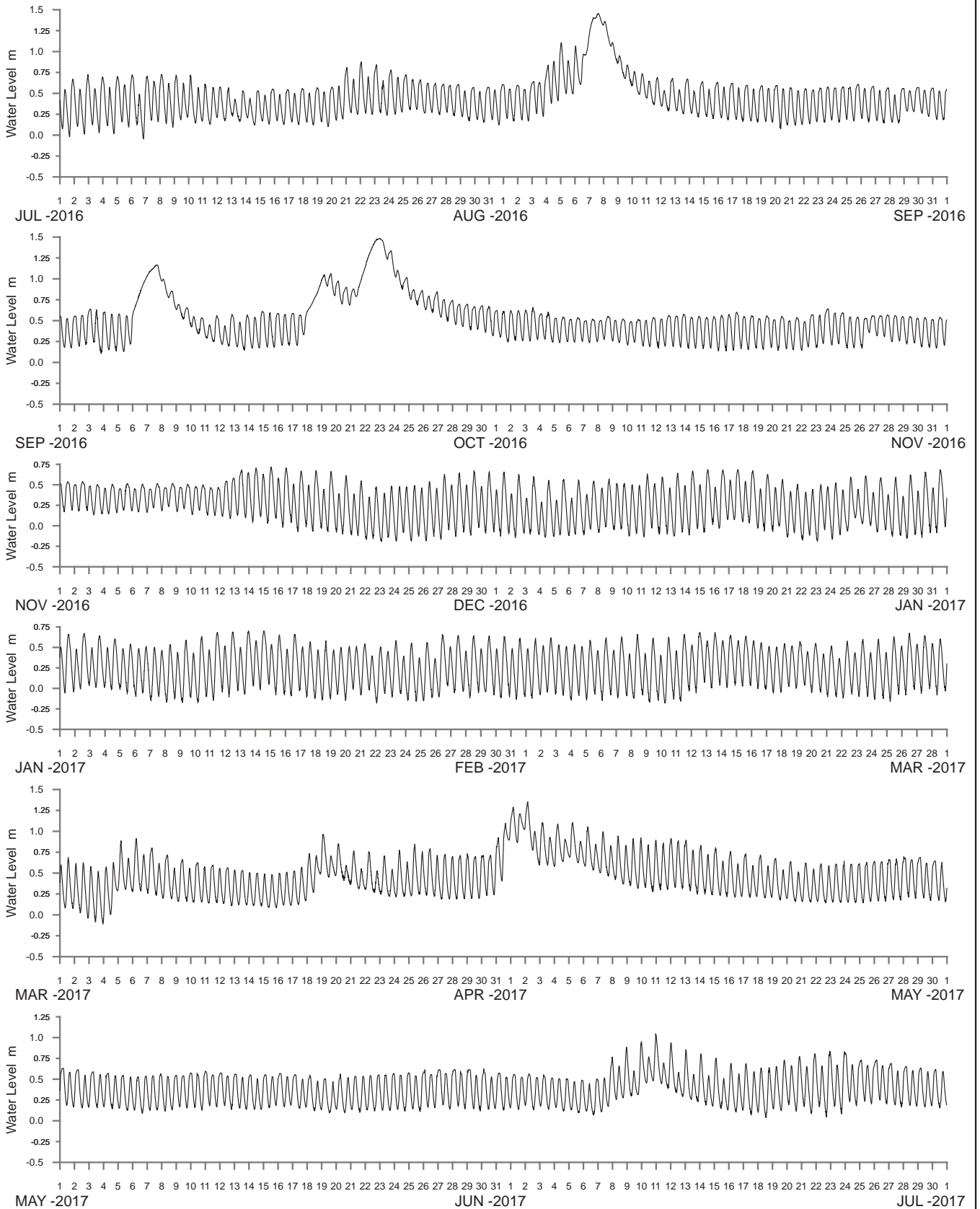
**Manly
Hydraulics
Laboratory**

**STATION LOCATIONS
WALLIS CREEK REGION**

MHL
Report 2573

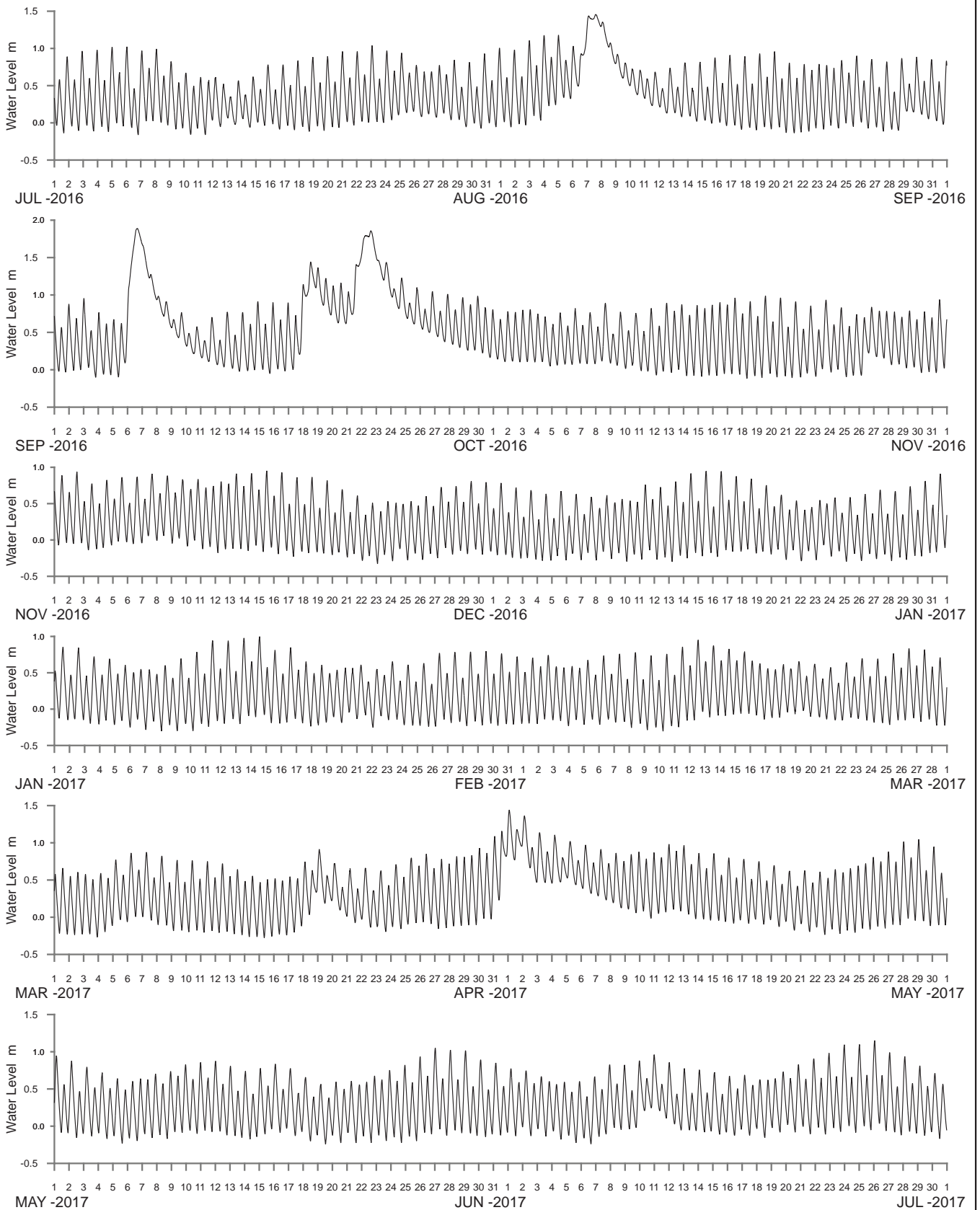
Figure
139

DRAWING 2573-139.cdr



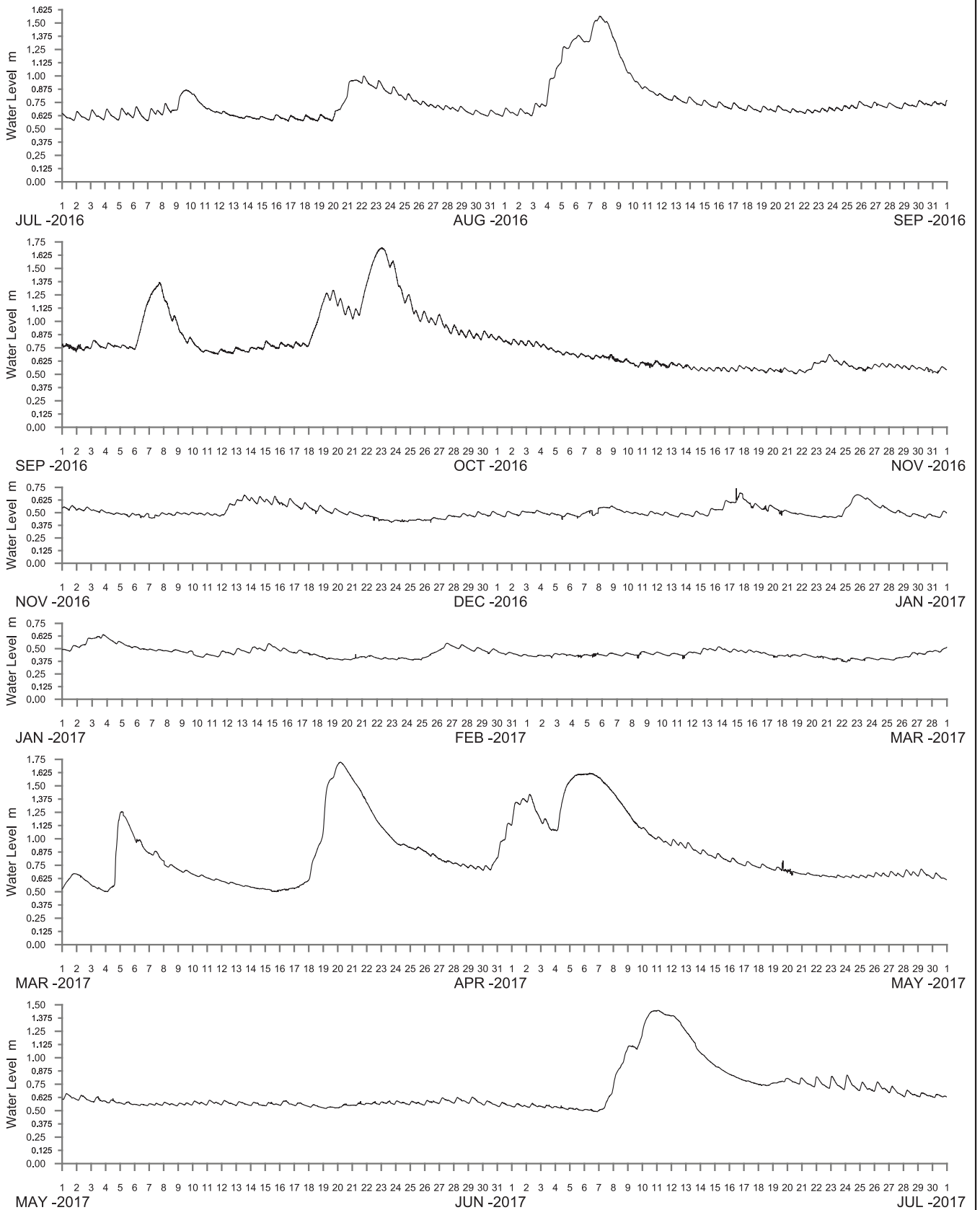
WATER LEVEL REFERENCED TO AUSTRALIAN HEIGHT DATUM

----- DATA LOSS



WATER LEVEL REFERENCED TO AUSTRALIAN HEIGHT DATUM

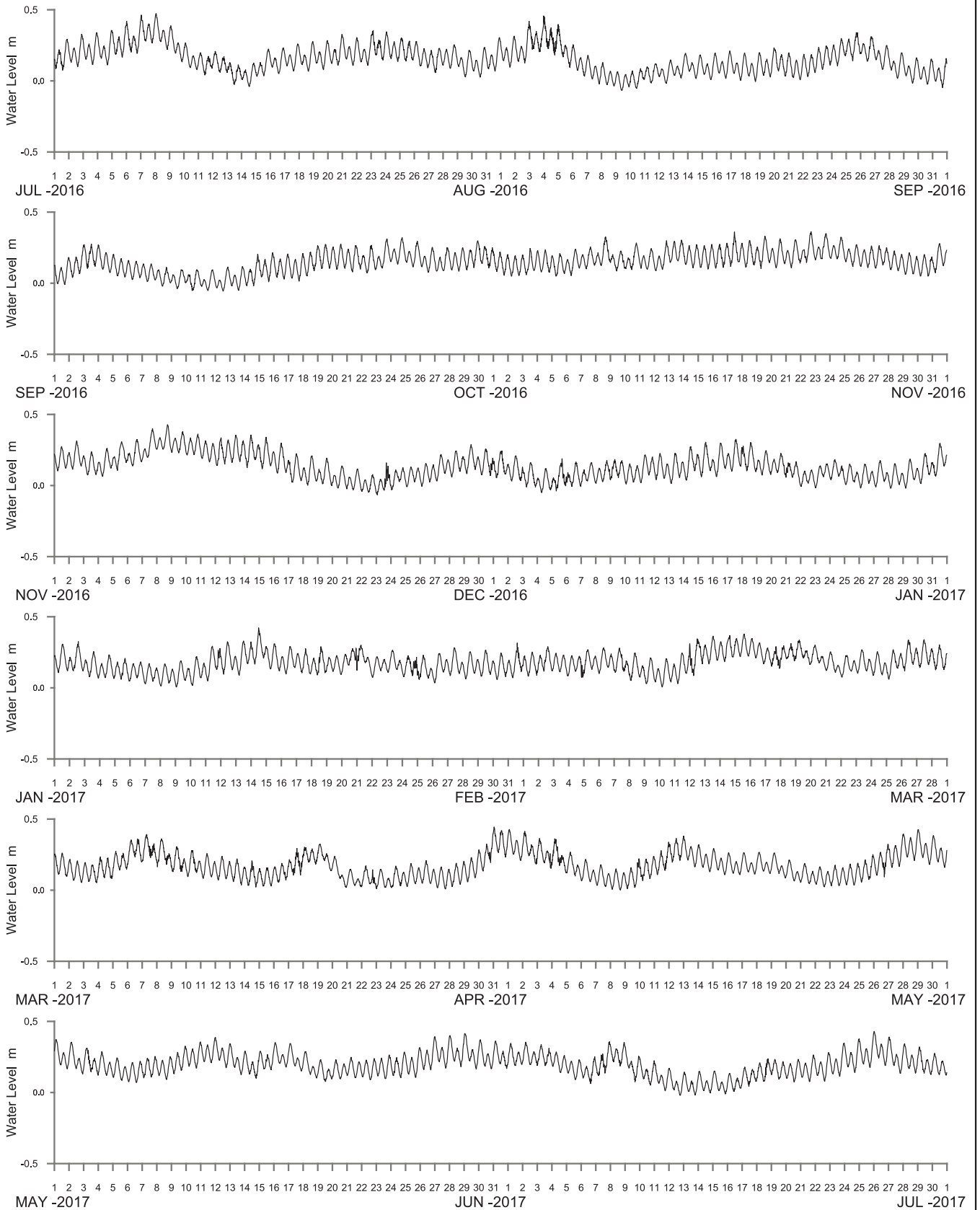
----- DATA LOSS



WATER LEVEL REFERENCED TO AUSTRALIAN HEIGHT DATUM

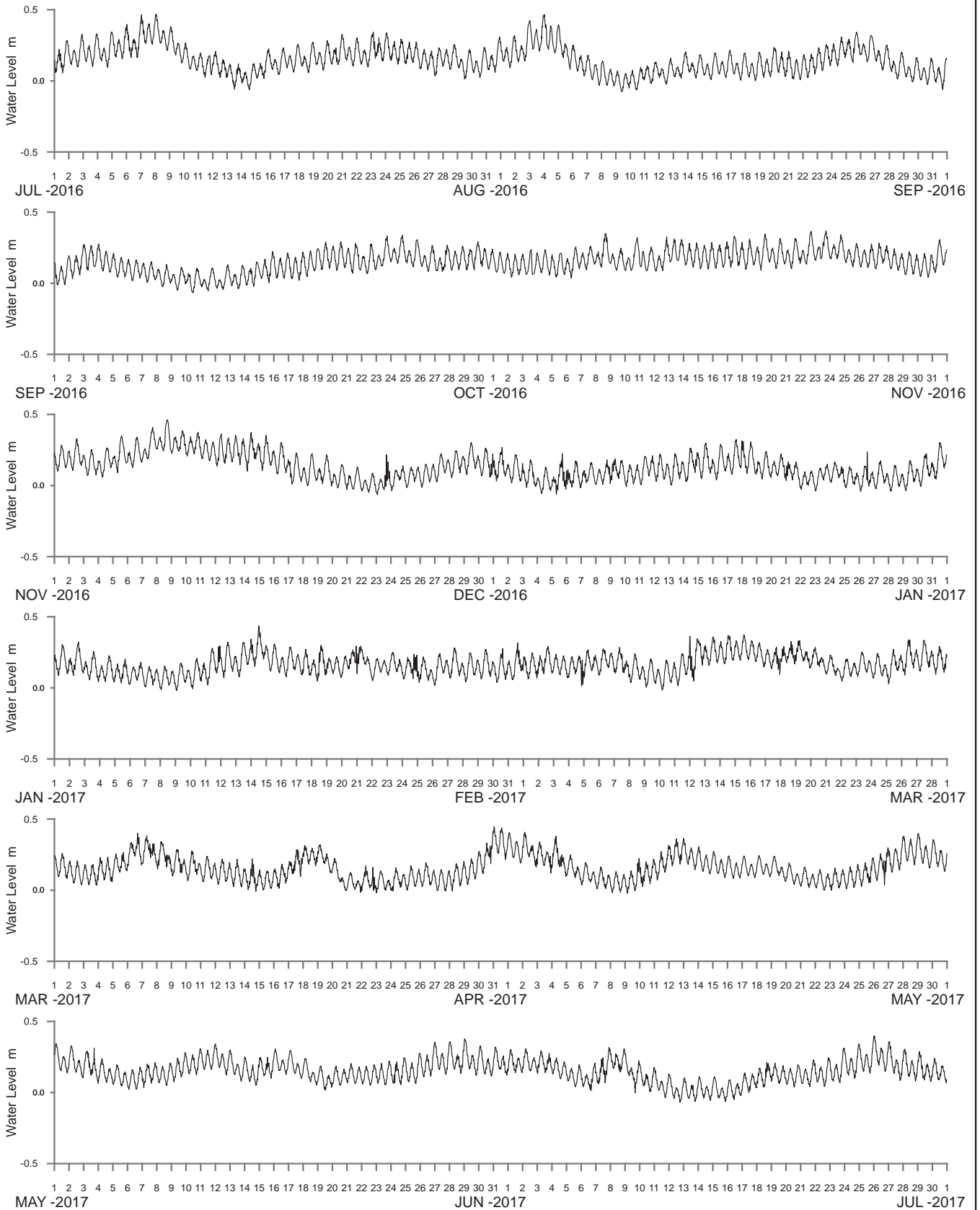
----- DATA LOSS





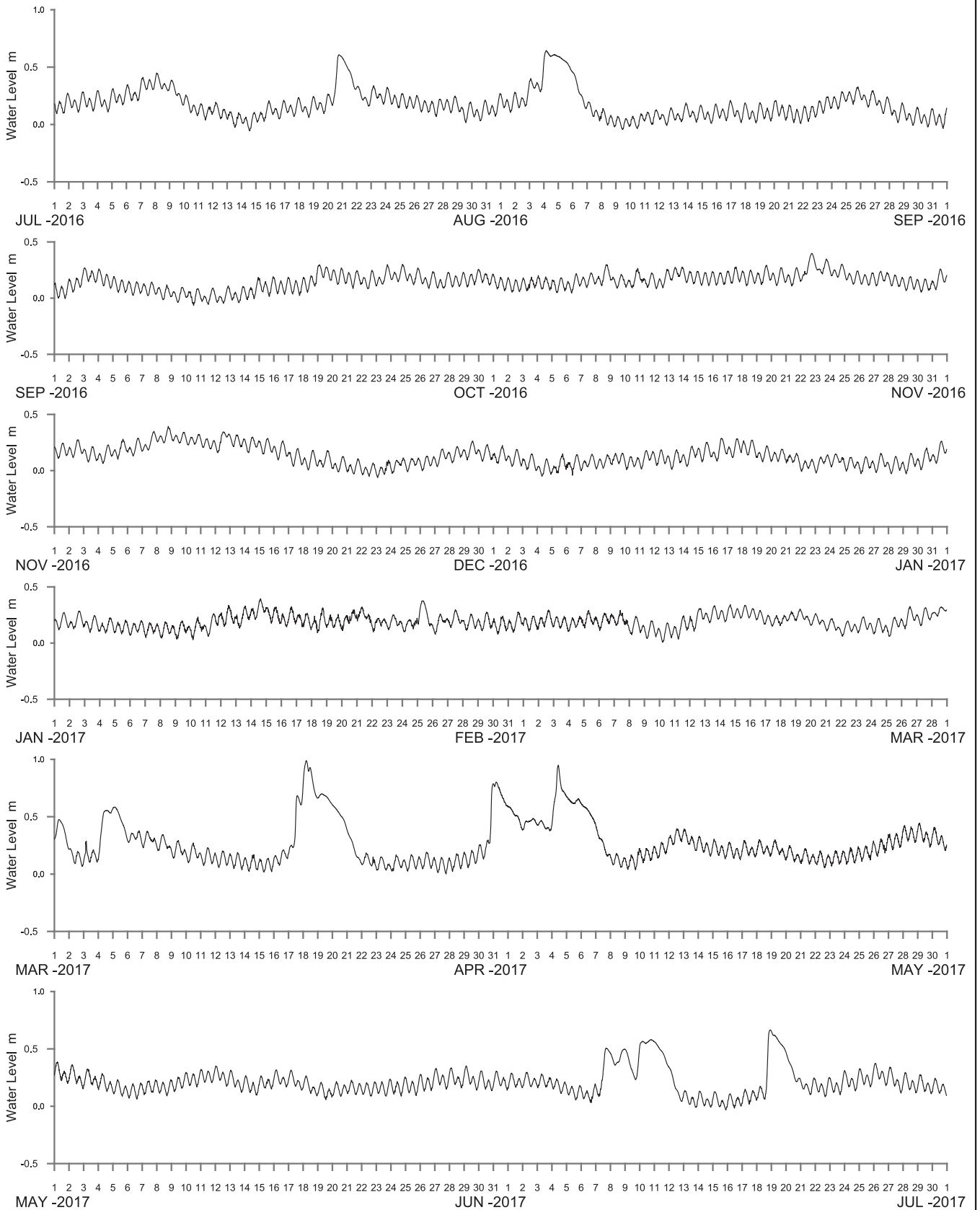
WATER LEVEL REFERENCED TO AUSTRALIAN HEIGHT DATUM

----- DATA LOSS



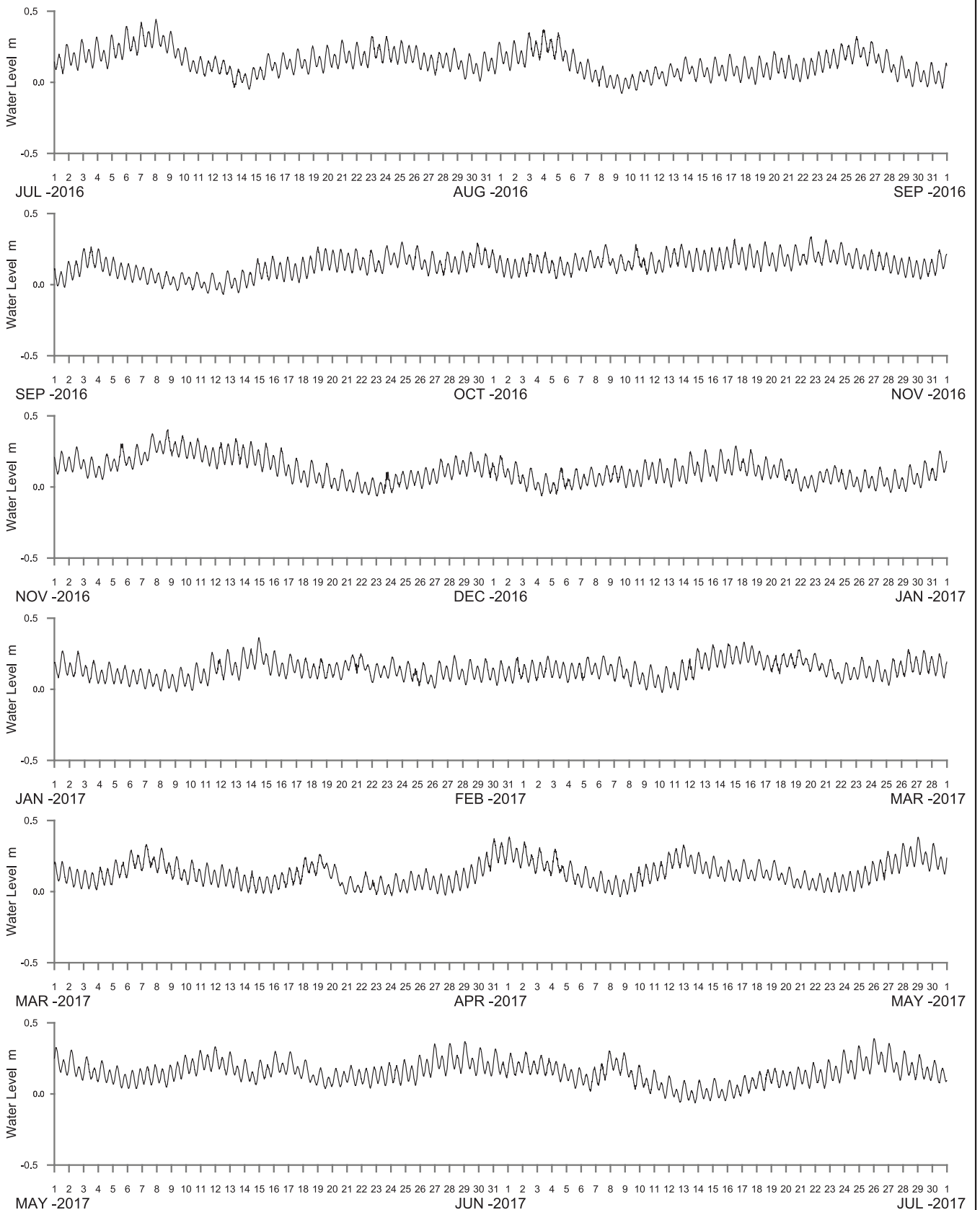
WATER LEVEL REFERENCED TO AUSTRALIAN HEIGHT DATUM

----- DATA LOSS



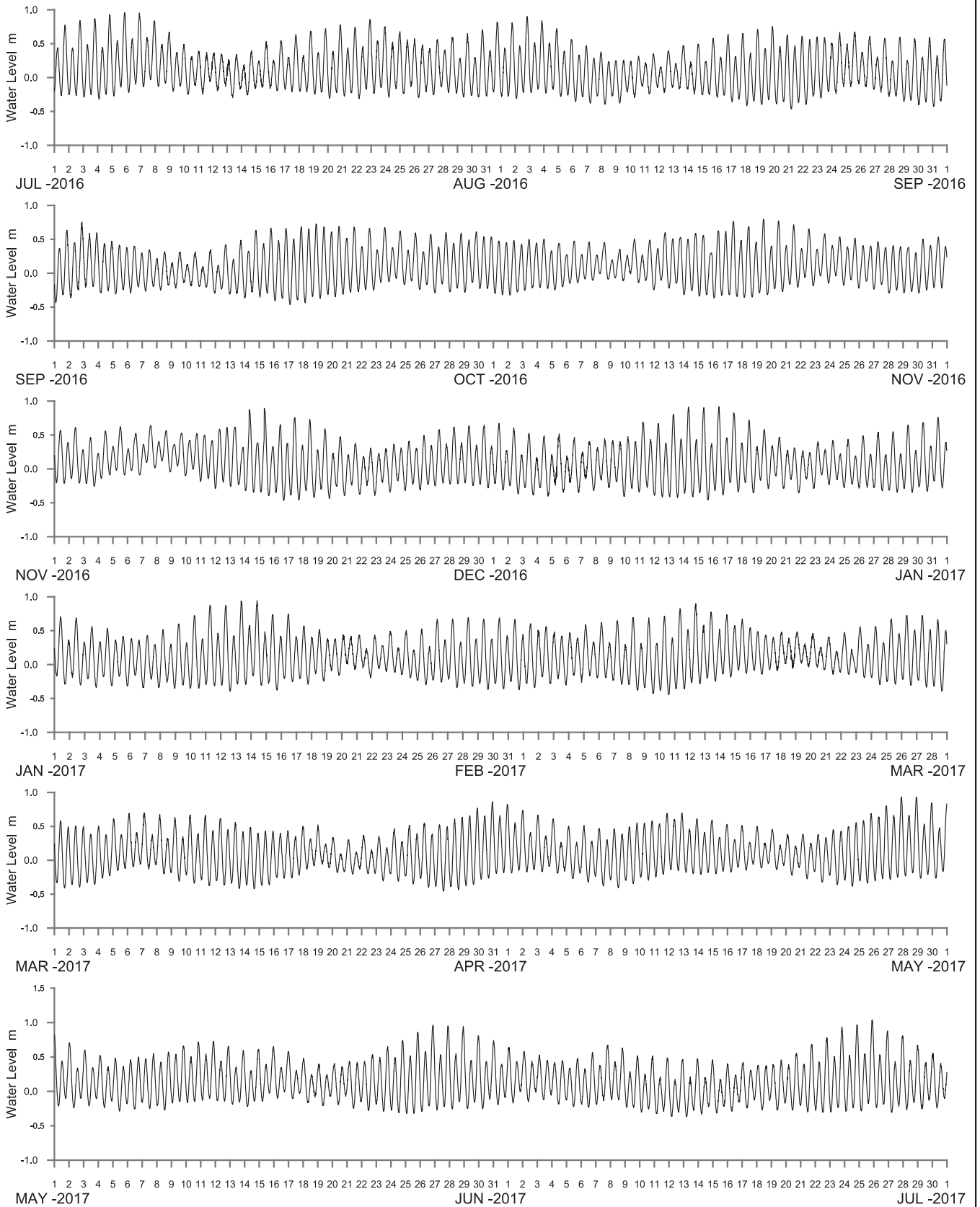
WATER LEVEL REFERENCED TO AUSTRALIAN HEIGHT DATUM

----- DATA LOSS



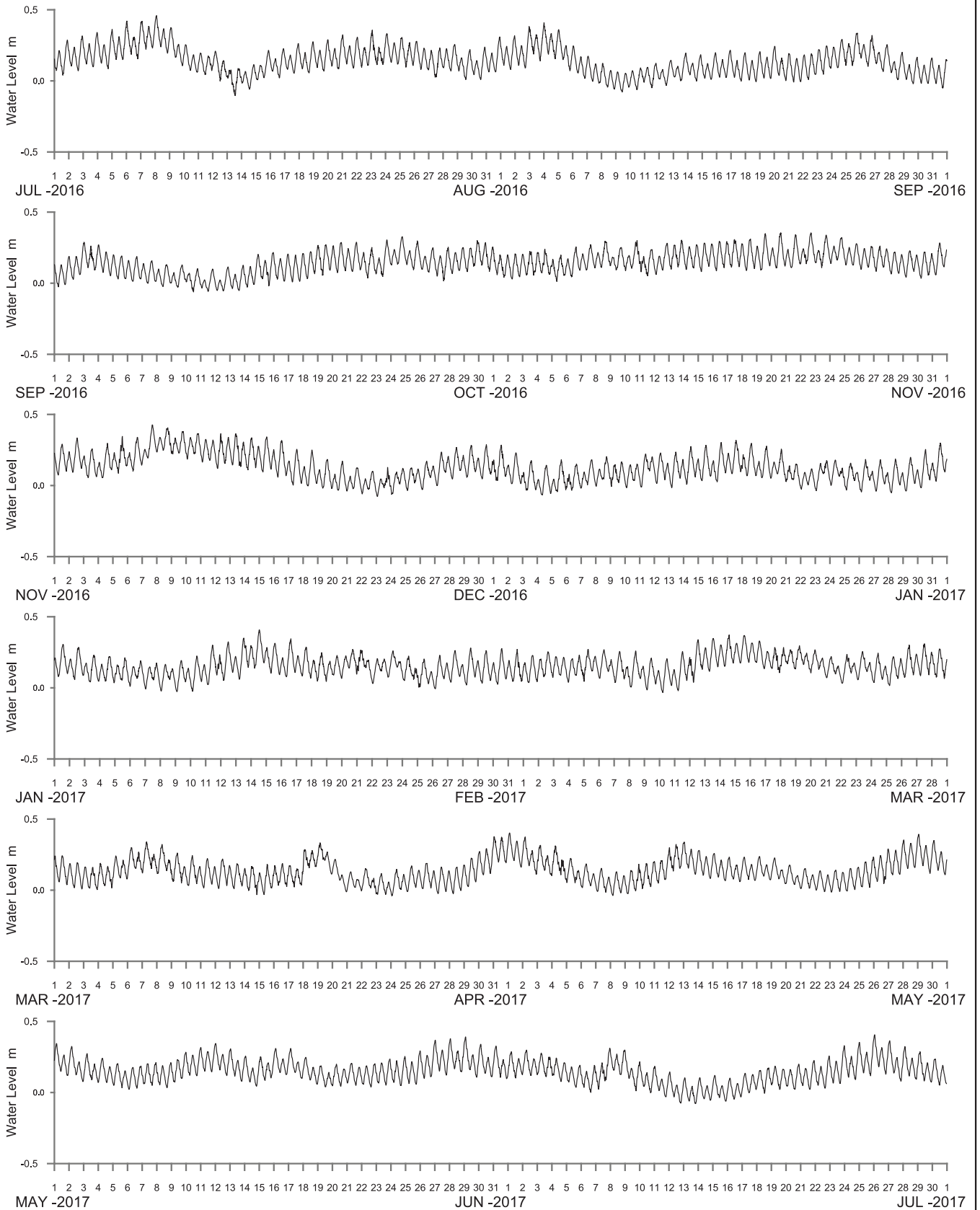
WATER LEVEL REFERENCED TO AUSTRALIAN HEIGHT DATUM

----- DATA LOSS



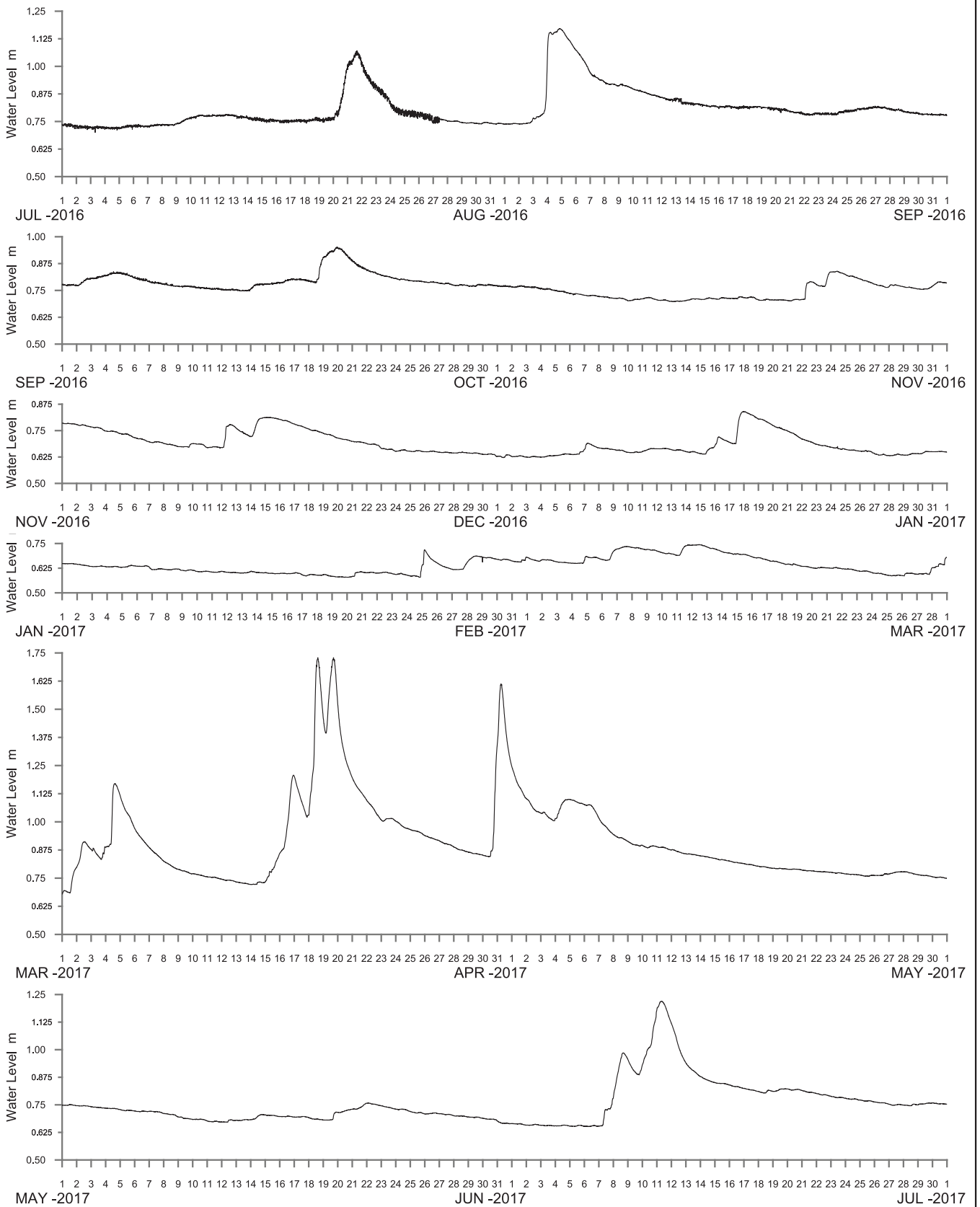
WATER LEVEL REFERENCED TO AUSTRALIAN HEIGHT DATUM

----- DATA LOSS



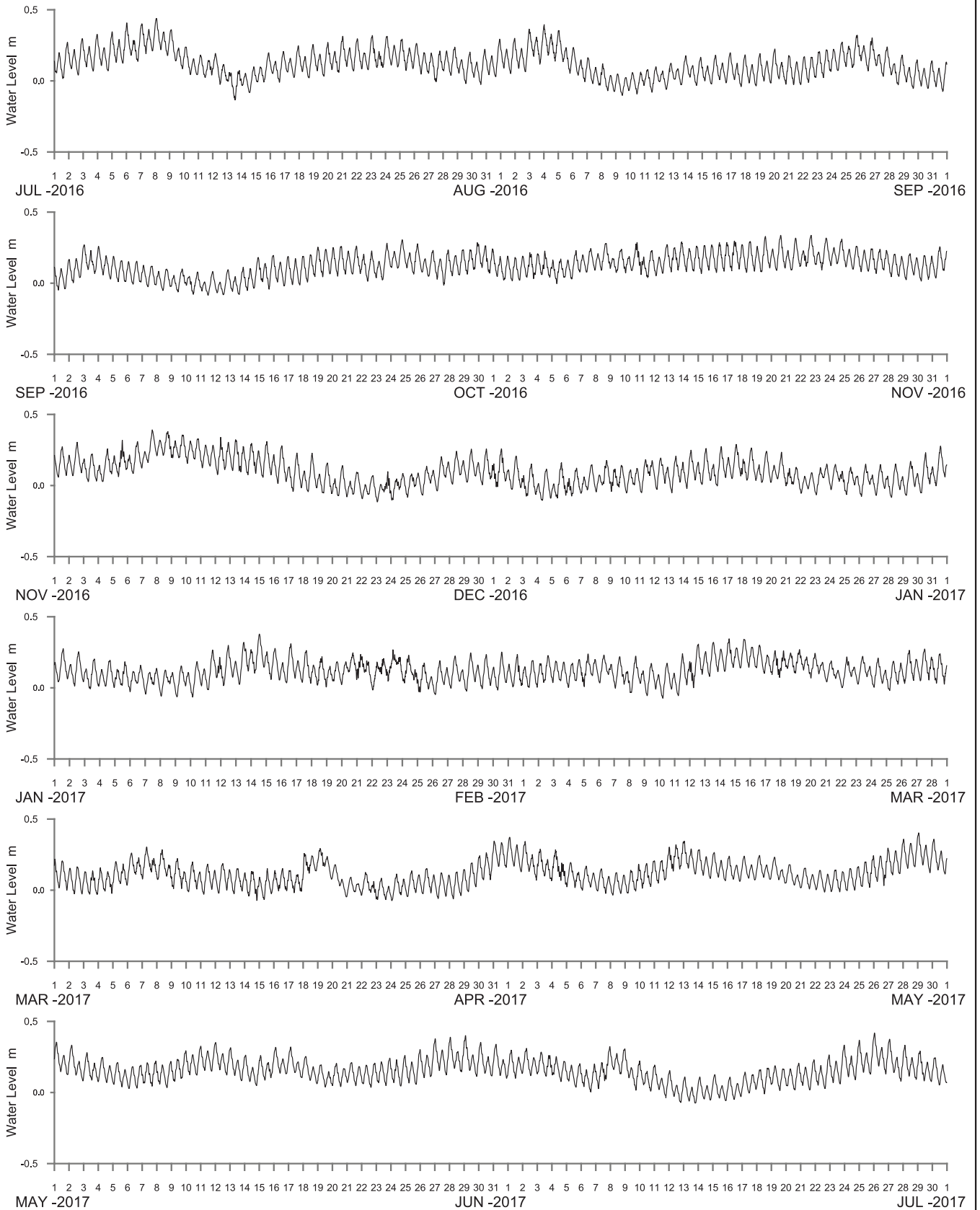
WATER LEVEL REFERENCED TO AUSTRALIAN HEIGHT DATUM

----- DATA LOSS



WATER LEVEL REFERENCED TO AUSTRALIAN HEIGHT DATUM

----- DATA LOSS



WATER LEVEL REFERENCED TO AUSTRALIAN HEIGHT DATUM

----- DATA LOSS