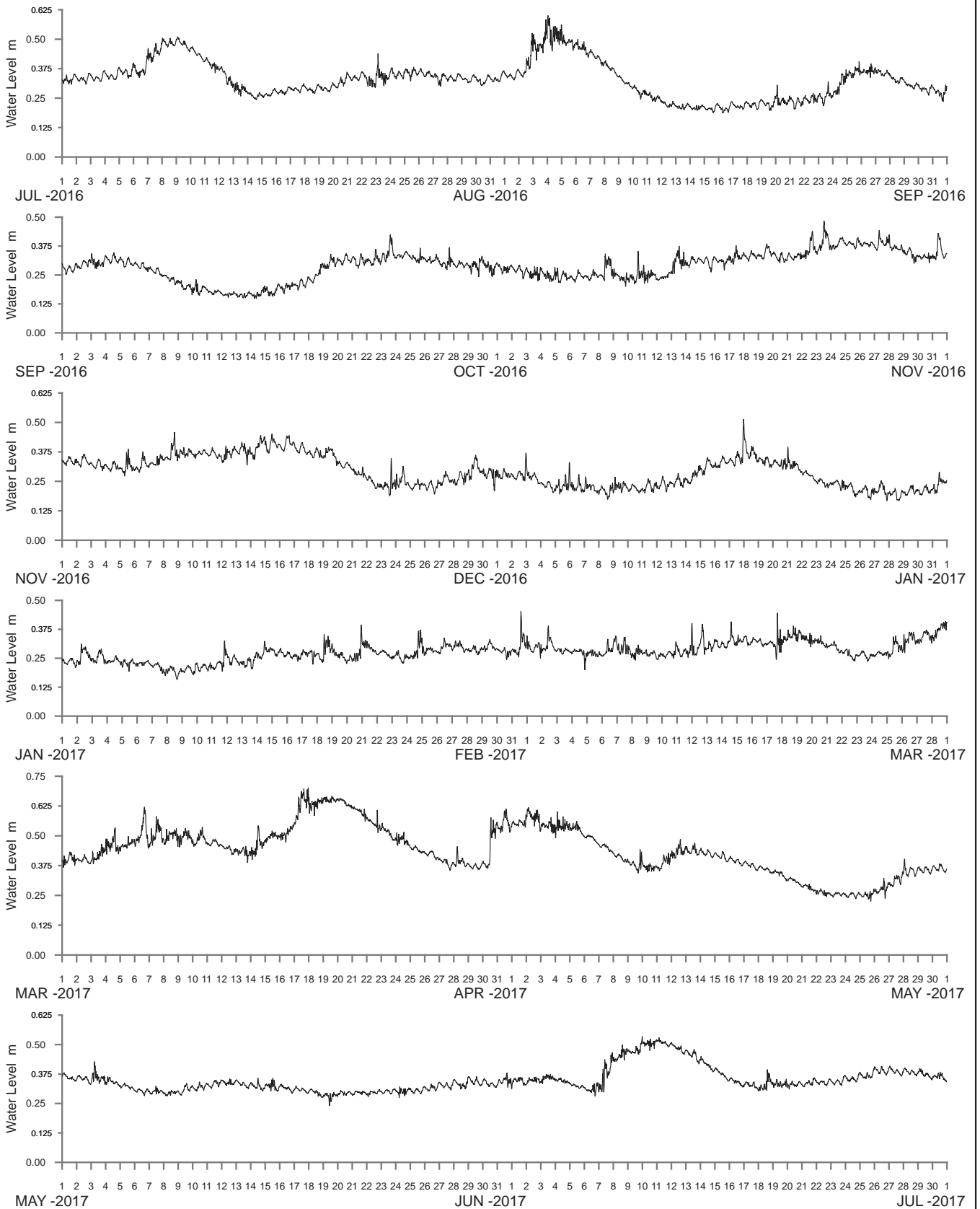


River/estuary system	Station name	Figure
Station Locality Map	Tuggerah Lakes Region	152
Wallarah Creek	Wallarah Creek Bridge	153
Tuggerah Lake	Toukley	154
Wyong River	Wyong Weir Upstream	155
Ourimbah Creek	Lees Bridge	156
Tuggerah Lake	Long Jetty	157
Tumbi Umbi Creek	Tumbi Umbi	158
Station Locality Map	Brisbane Water Region	159
Narara Creek	Manns Road	160
Wamberal Lagoon	Wamberal Lagoon	161
Terrigal Lagoon	Terrigal Bridge	162
Avoca Lagoon	Avoca Lagoon	163
Cockrone Lake	Cockrone Lake	164
Worthing Ave Creek	Erina	165
Erina Creek	Punt Bridge	166
Brisbane Water	Ettalong	167
Brisbane Water	Koolewong	168
Station Locality Map	Hawkesbury River Region	169
Hawkesbury River	Spencer	170
Hawkesbury River	Gunderman Caravan Park	171
Hawkesbury River	Webbs Creek	172
Hawkesbury River	Colo Junction	173
Hawkesbury River	Sackville	174
Hawkesbury River	Ebenezer	175
Hawkesbury River	Windsor	176
Hawkesbury River	Freemans Reach	177
Nepean River	Castlereagh	178
Station Locality Map	Sydney North Region	179
Narrabeen Lagoon	Narrabeen Caravan Park	180
Narrabeen Lagoon	Ocean Street Bridge	181
Narrabeen Lagoon	Narrabeen Bridge	182
Dee Why Lagoon	Dee Why	183
Curl Curl Lagoon	Curl Curl	184
Manly Lagoon	Riverview Parade	185
Manly Lagoon	Queenscliff Bridge	186
Lane Cove River	Fullers Bridge	187
Station Locality Map	Parramatta River and Cooks River Region	188
Parramatta River	Silverwater Bridge	189
Cooks River	Canterbury Road	190
Cooks River	Illawarra Road Bridge	191
Cooks River	Tempe Bridge	192
Station Locality Map	Georges River Region	193
Georges River	Picnic Point Downstream	194
Georges River	Como Bridge	195
Georges River	Milperra	196
Prospect Creek	Lansdowne Bridge	197
Georges River	Lansvale	198
Cabramatta Creek	Irelands Bridge	199
Georges River	Scrivener Street	200
Georges River	Liverpool Weir	201

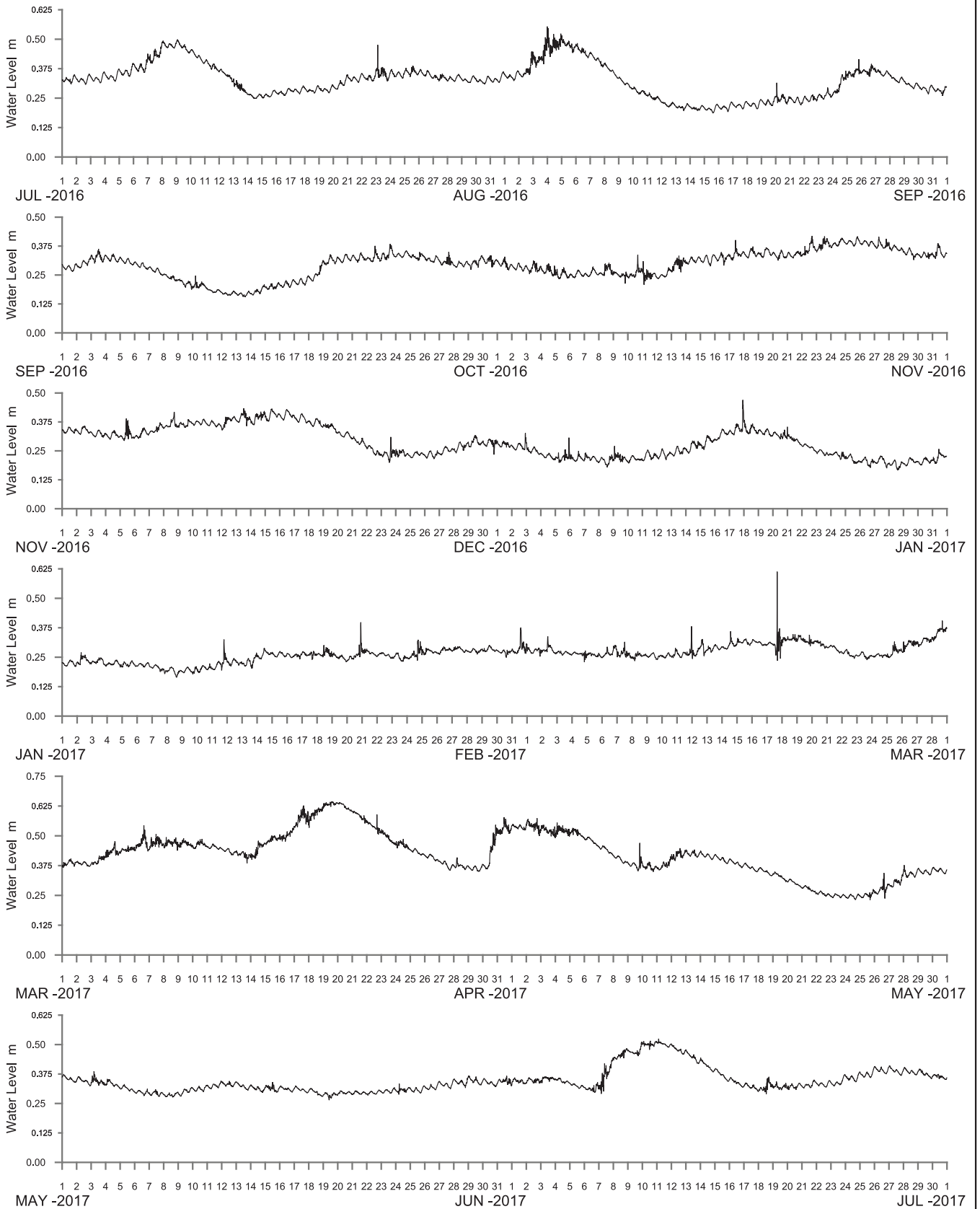


0 5km
 Scale 1:250 000
 Map courtesy of AUSLIG



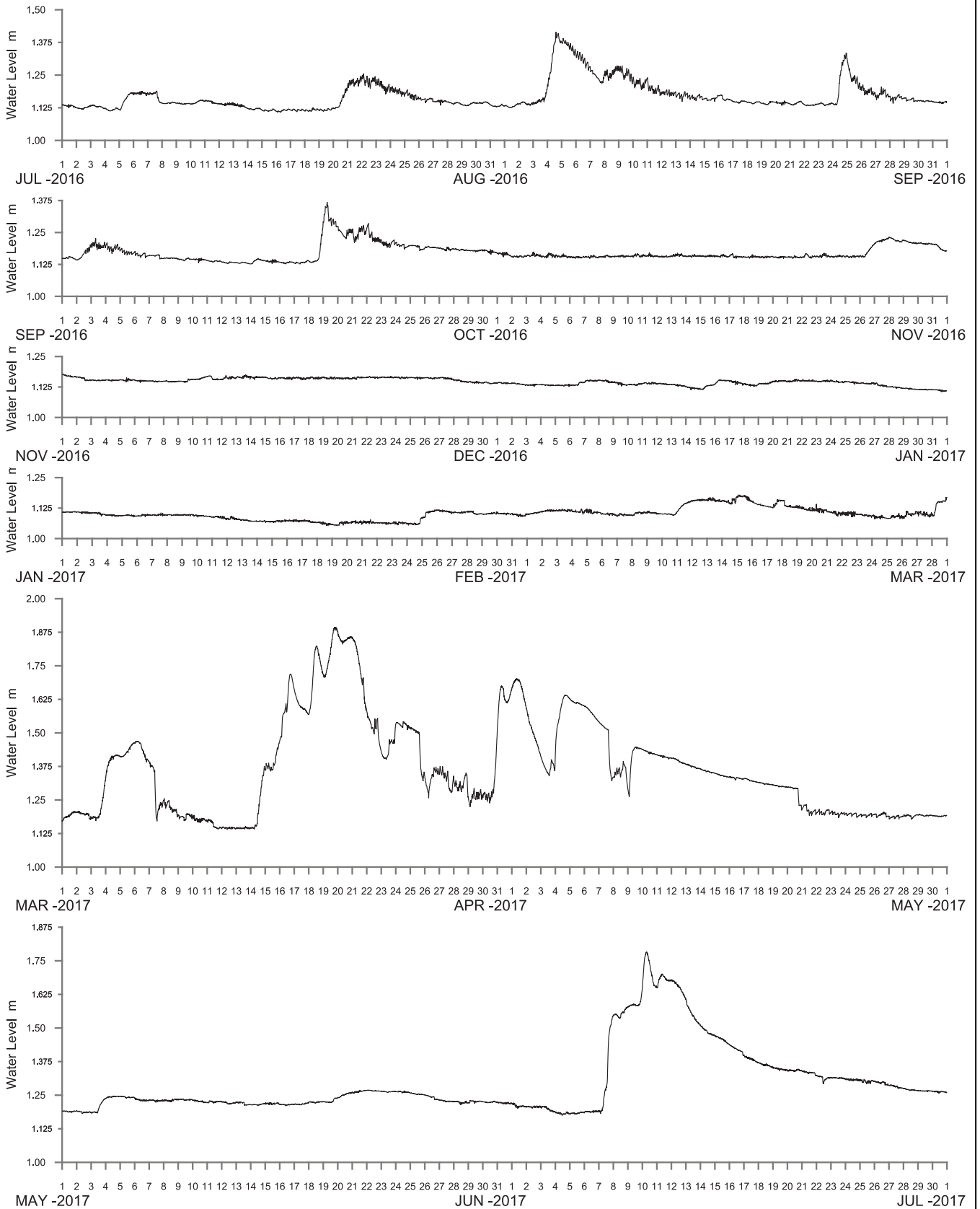
WATER LEVEL REFERENCED TO AUSTRALIAN HEIGHT DATUM

----- DATA LOSS



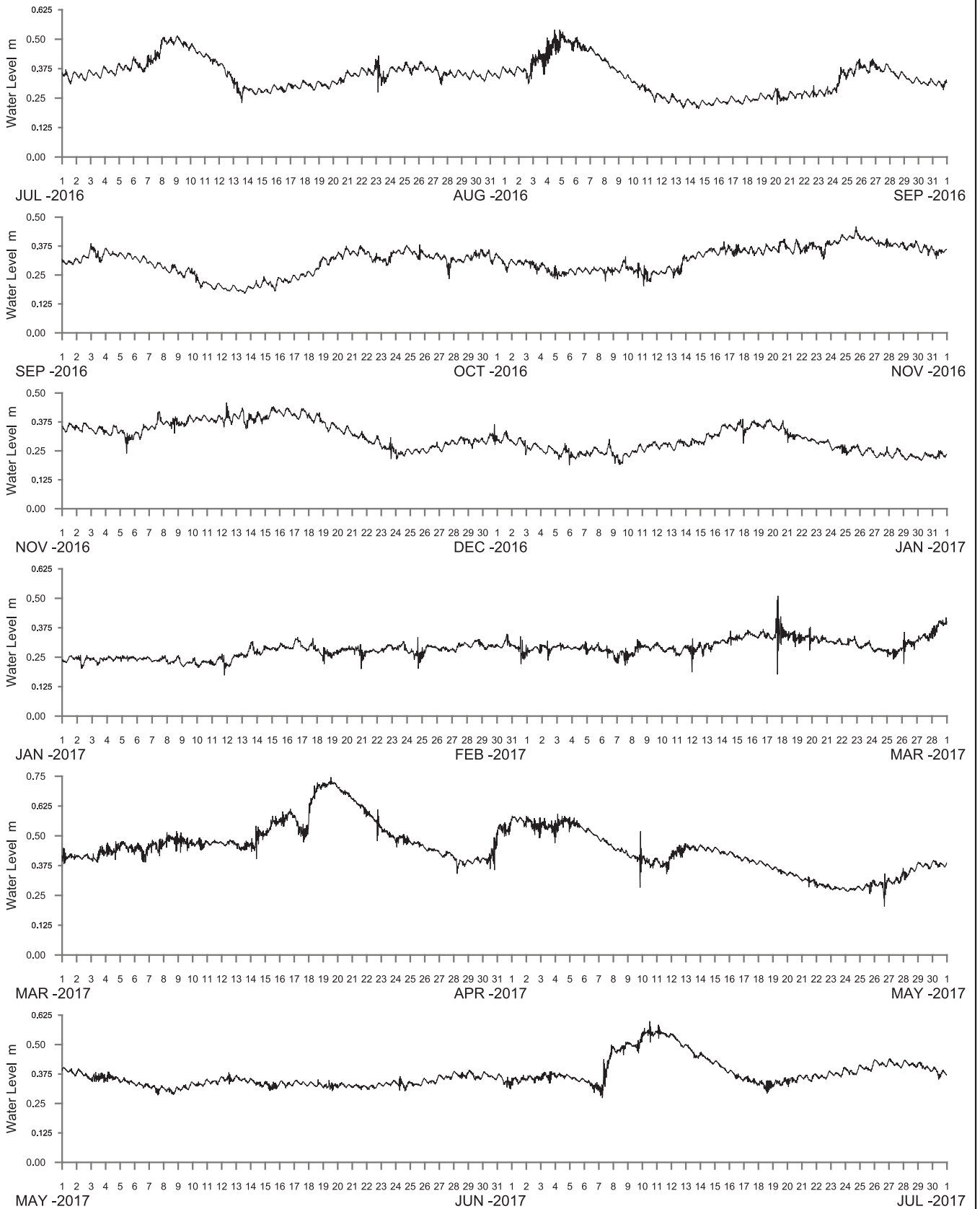
WATER LEVEL REFERENCED TO AUSTRALIAN HEIGHT DATUM

----- DATA LOSS



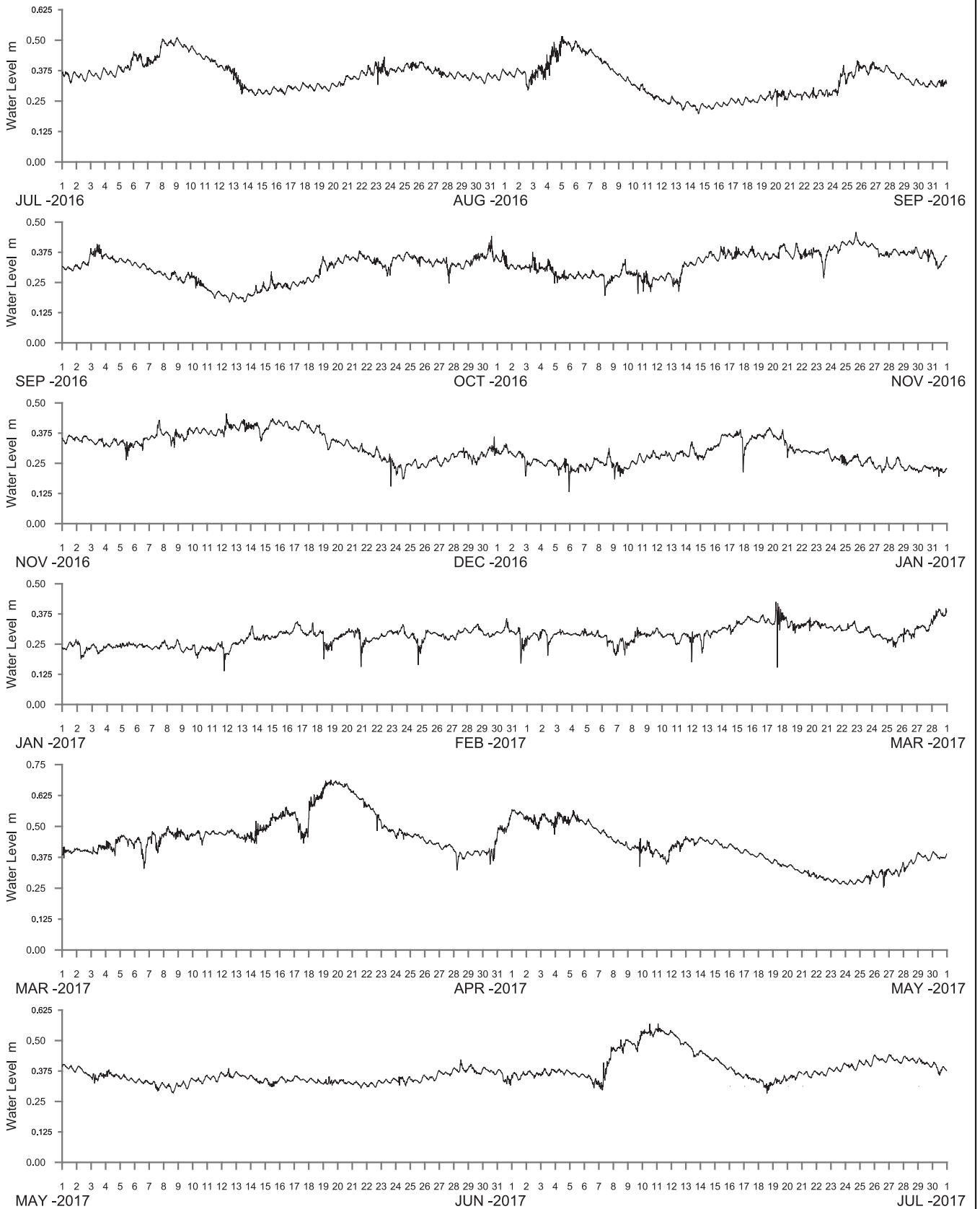
WATER LEVEL REFERENCED TO AUSTRALIAN HEIGHT DATUM

----- DATA LOSS



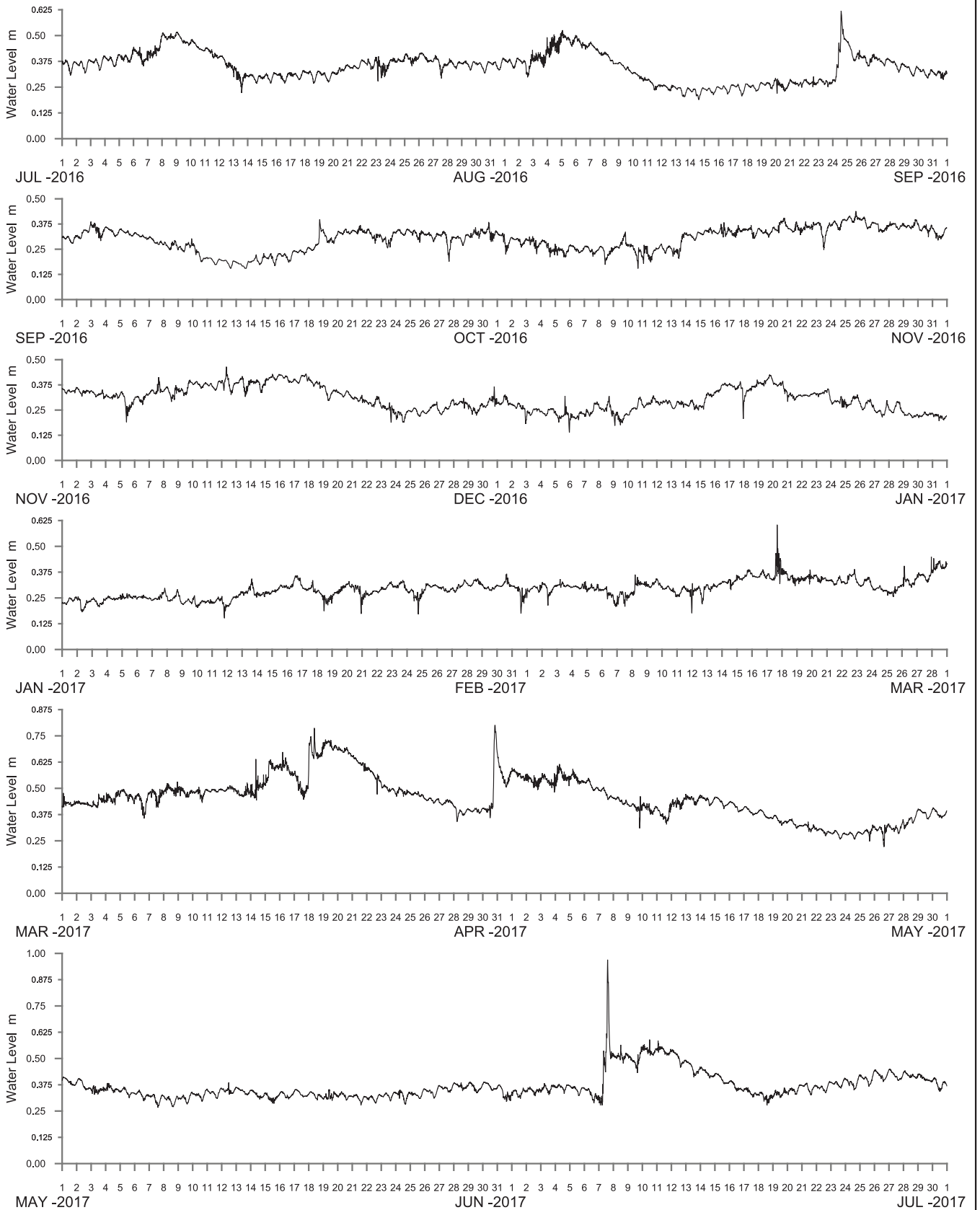
WATER LEVEL REFERENCED TO AUSTRALIAN HEIGHT DATUM

----- DATA LOSS



WATER LEVEL REFERENCED TO AUSTRALIAN HEIGHT DATUM

----- DATA LOSS



WATER LEVEL REFERENCED TO AUSTRALIAN HEIGHT DATUM

- - - - - DATA LOSS



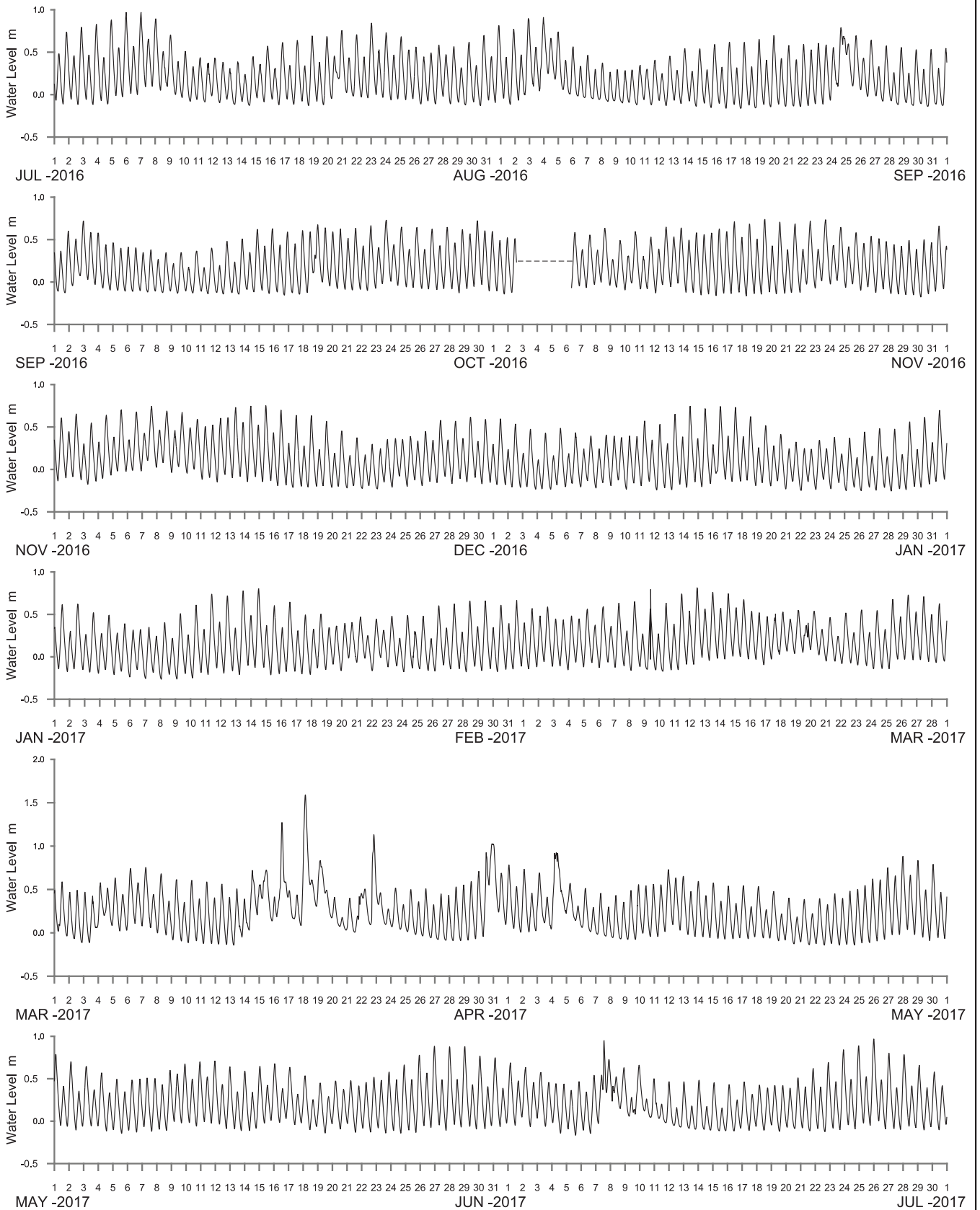
**Manly
Hydraulics
Laboratory**

**STATION LOCATIONS
BRISBANE WATER REGION**

MHL
Report 2573

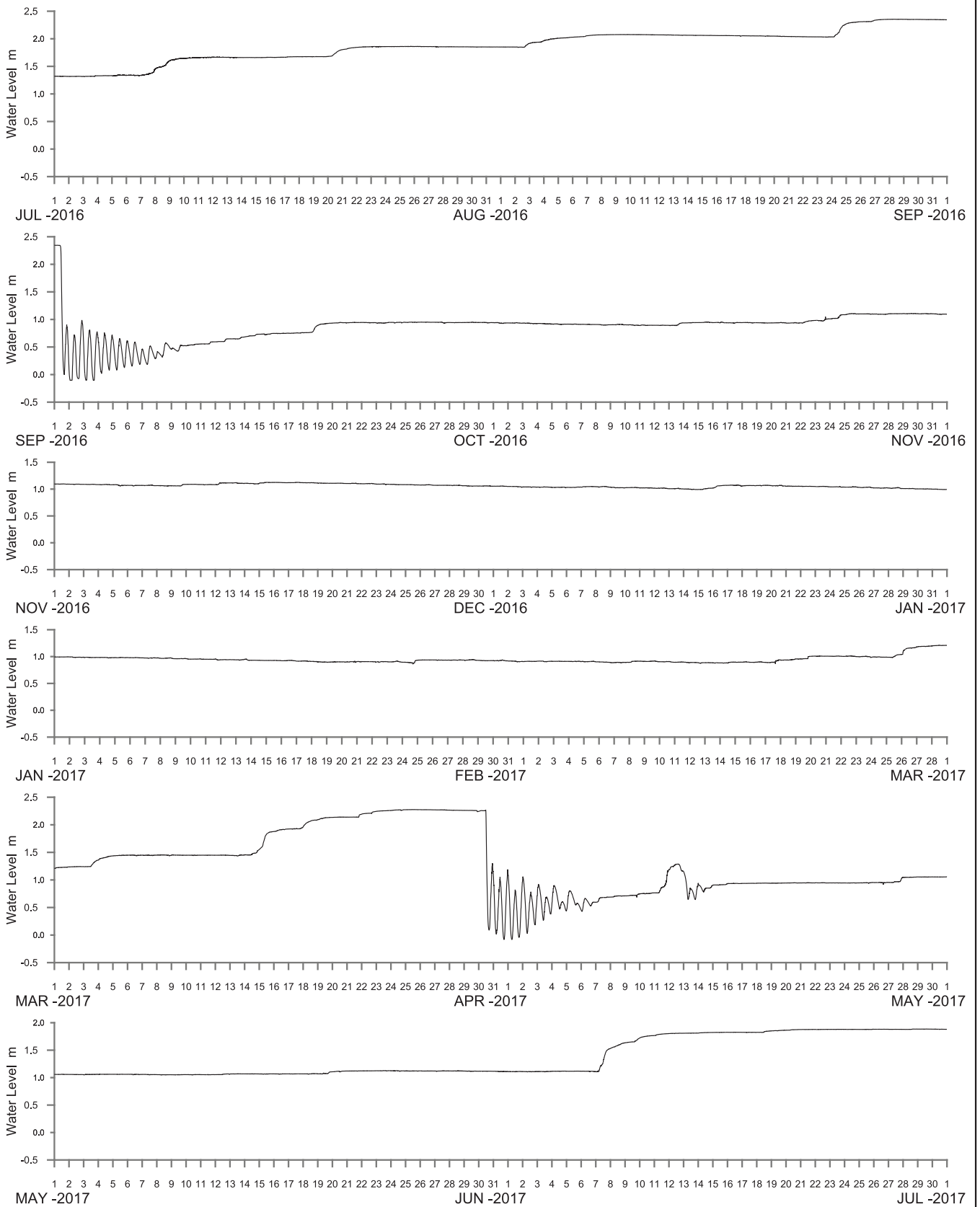
Figure
159

DRAWING 2573-159.cdr



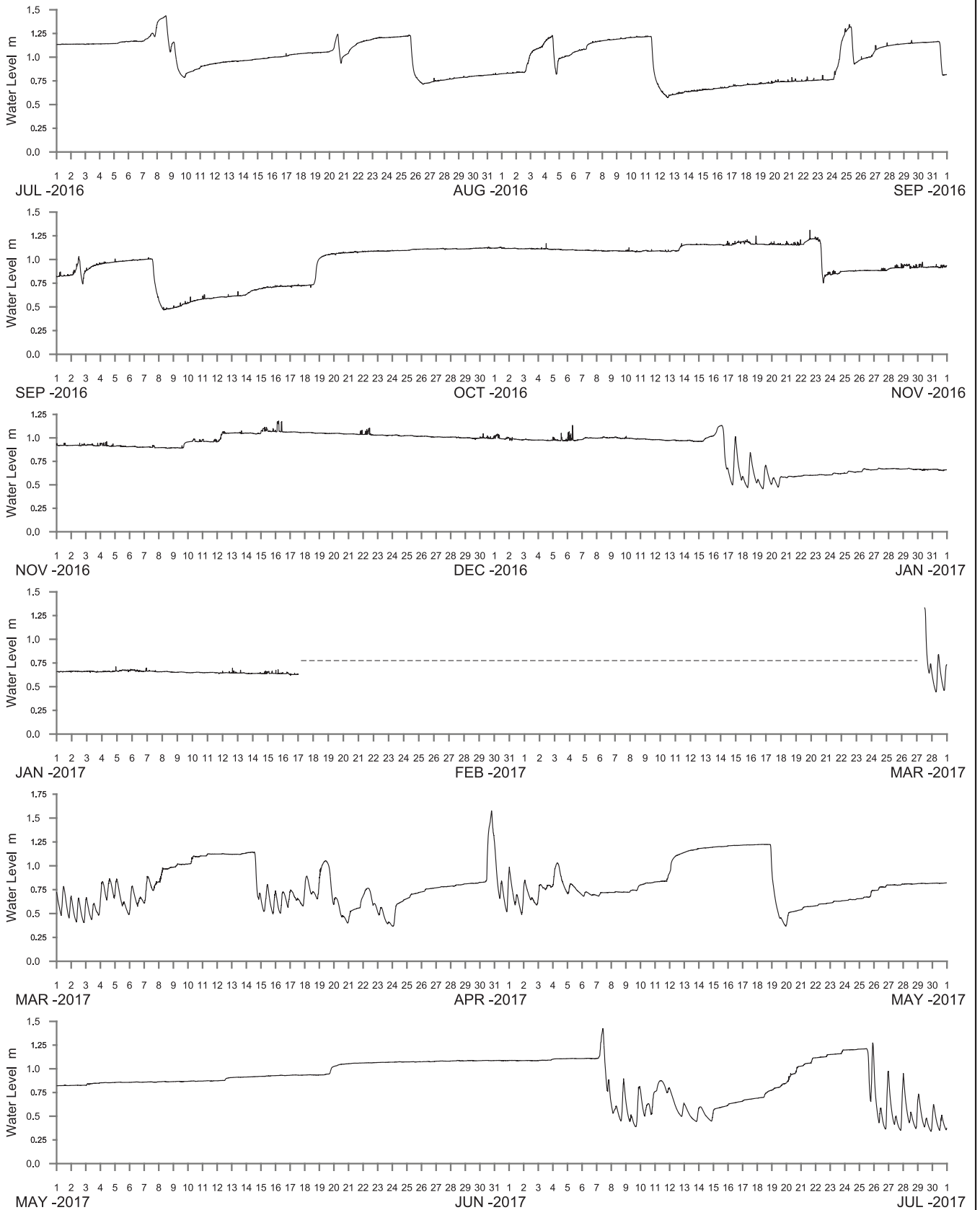
WATER LEVEL REFERENCED TO AUSTRALIAN HEIGHT DATUM

----- DATA LOSS



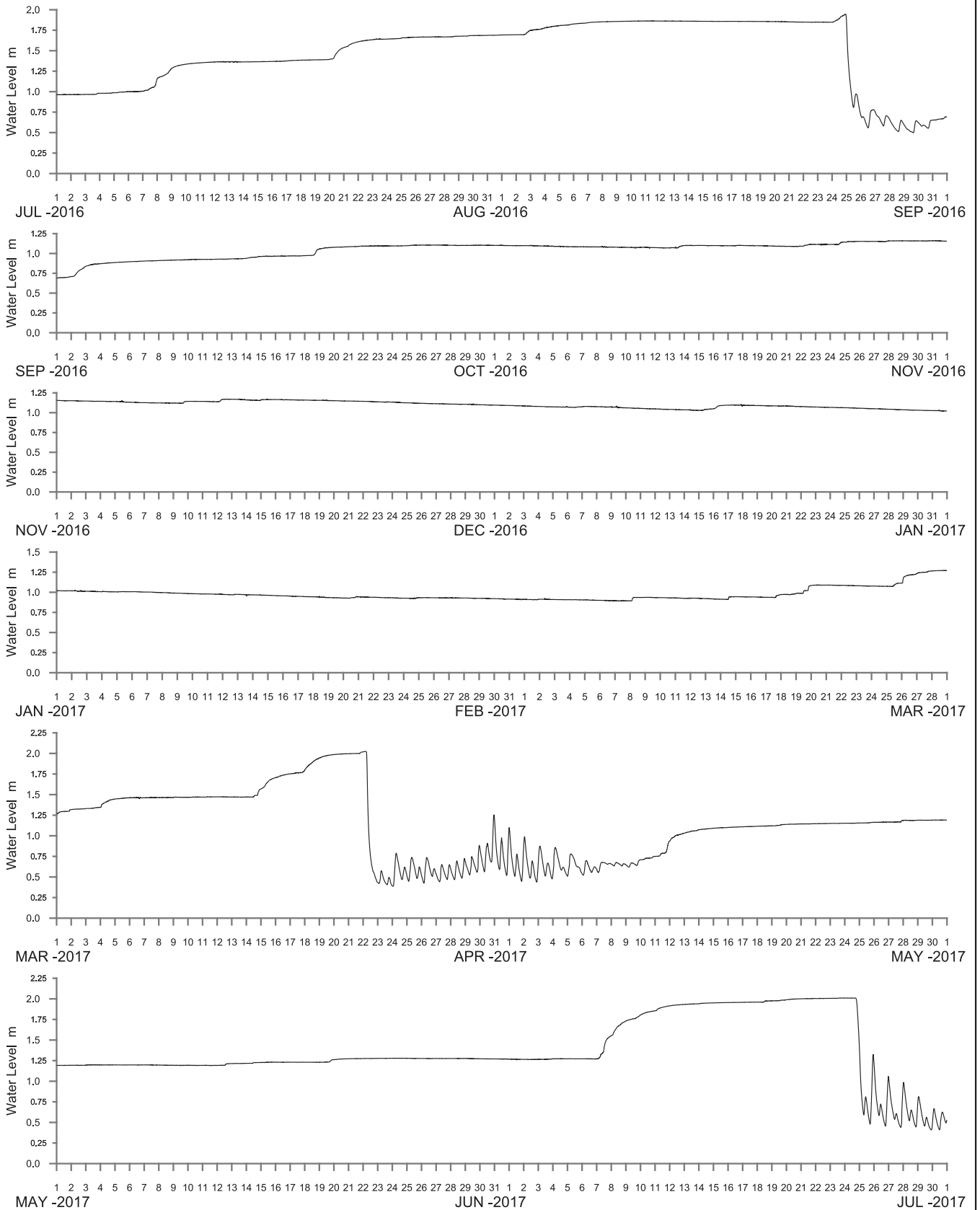
WATER LEVEL REFERENCED TO AUSTRALIAN HEIGHT DATUM

----- DATA LOSS



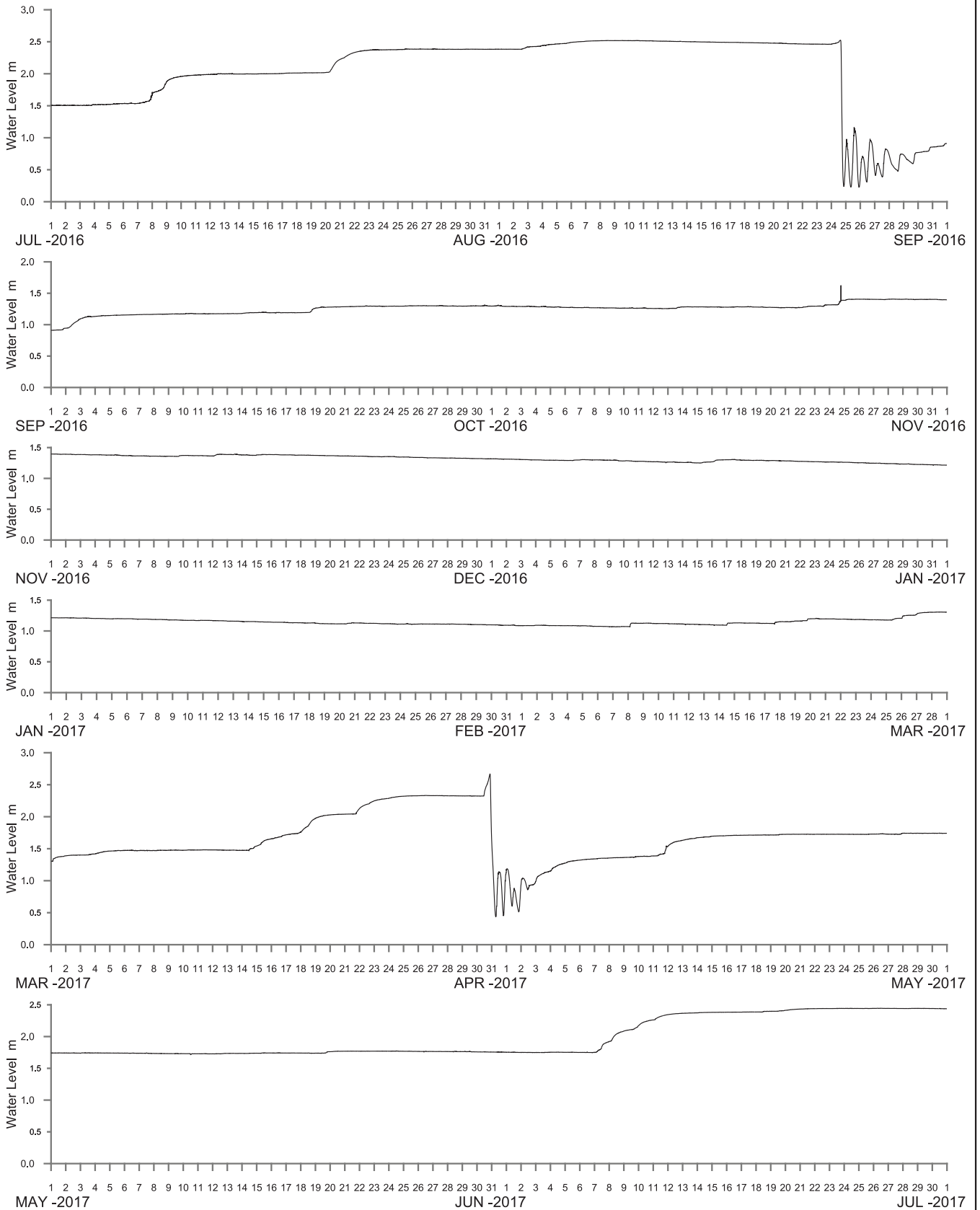
WATER LEVEL REFERENCED TO AUSTRALIAN HEIGHT DATUM

----- DATA LOSS



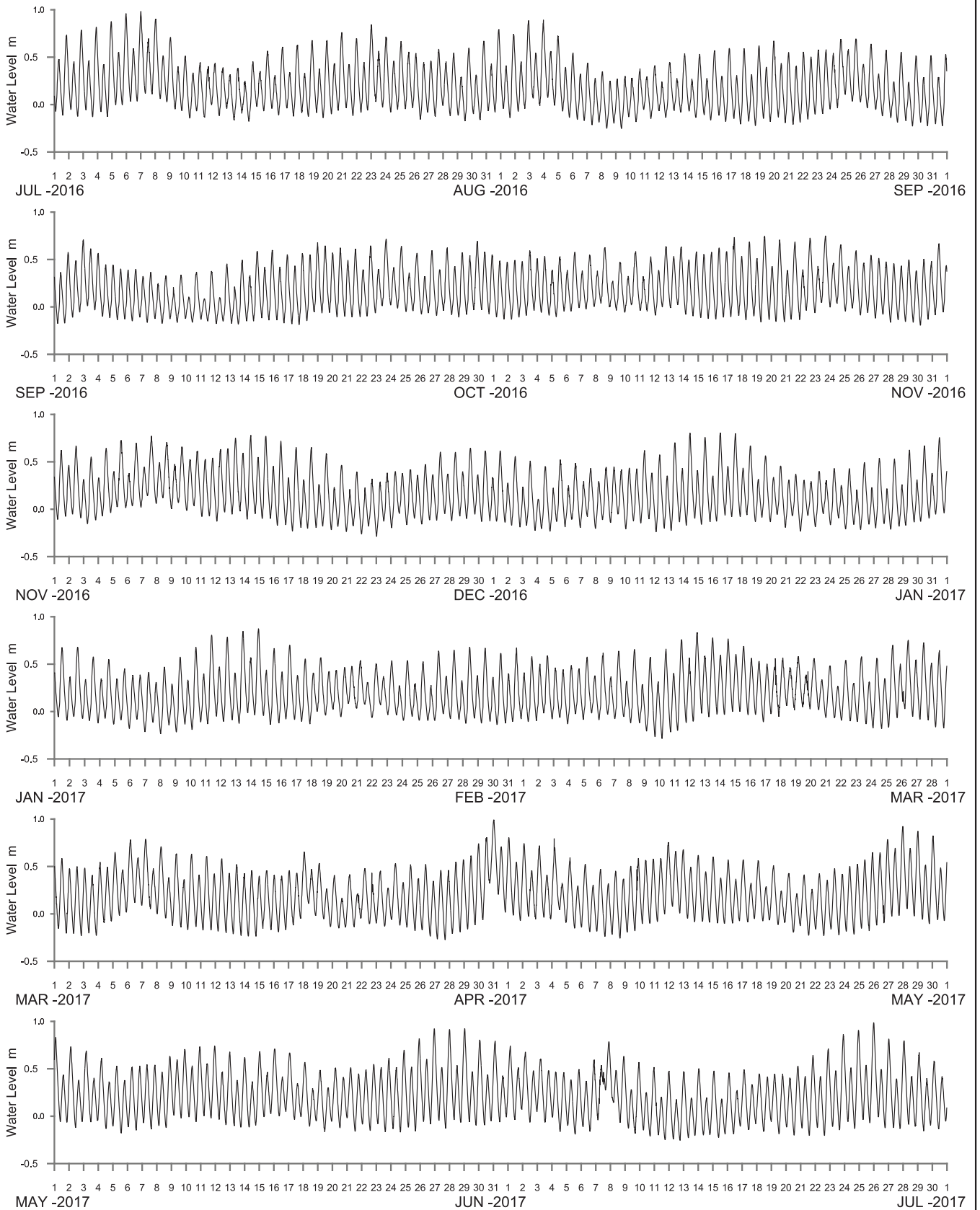
WATER LEVEL REFERENCED TO AUSTRALIAN HEIGHT DATUM

----- DATA LOSS



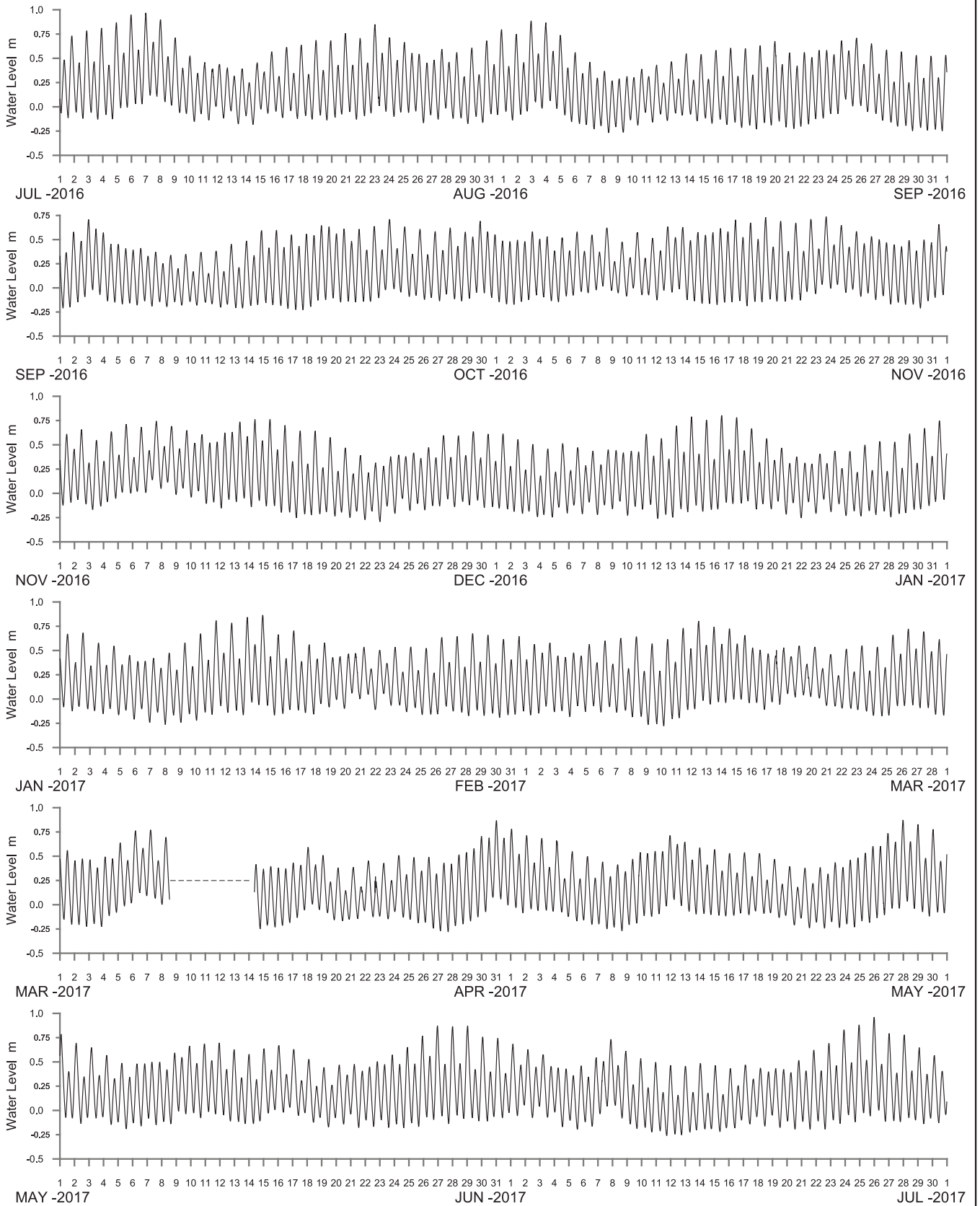
WATER LEVEL REFERENCED TO AUSTRALIAN HEIGHT DATUM

----- DATA LOSS



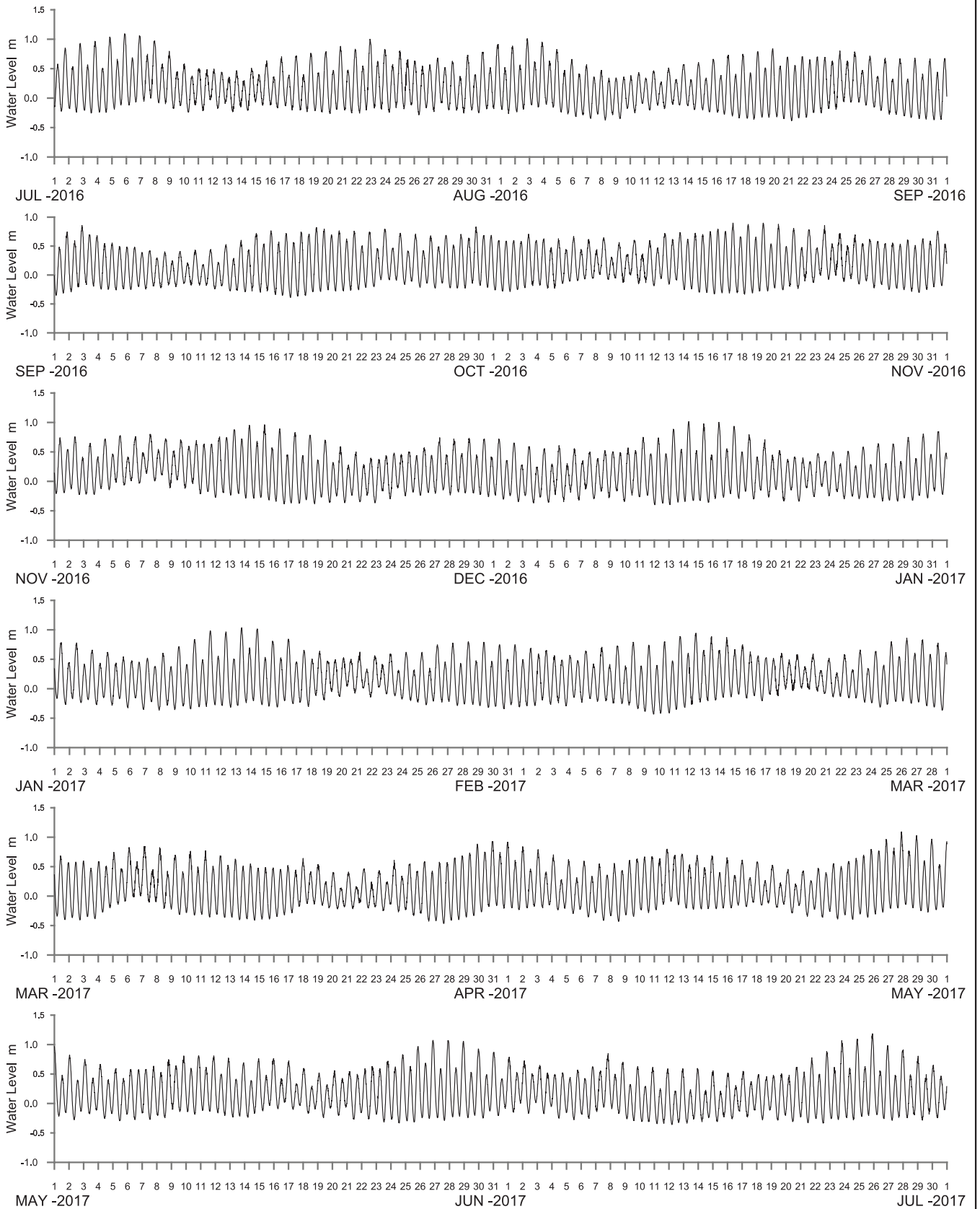
WATER LEVEL REFERENCED TO AUSTRALIAN HEIGHT DATUM

----- DATA LOSS



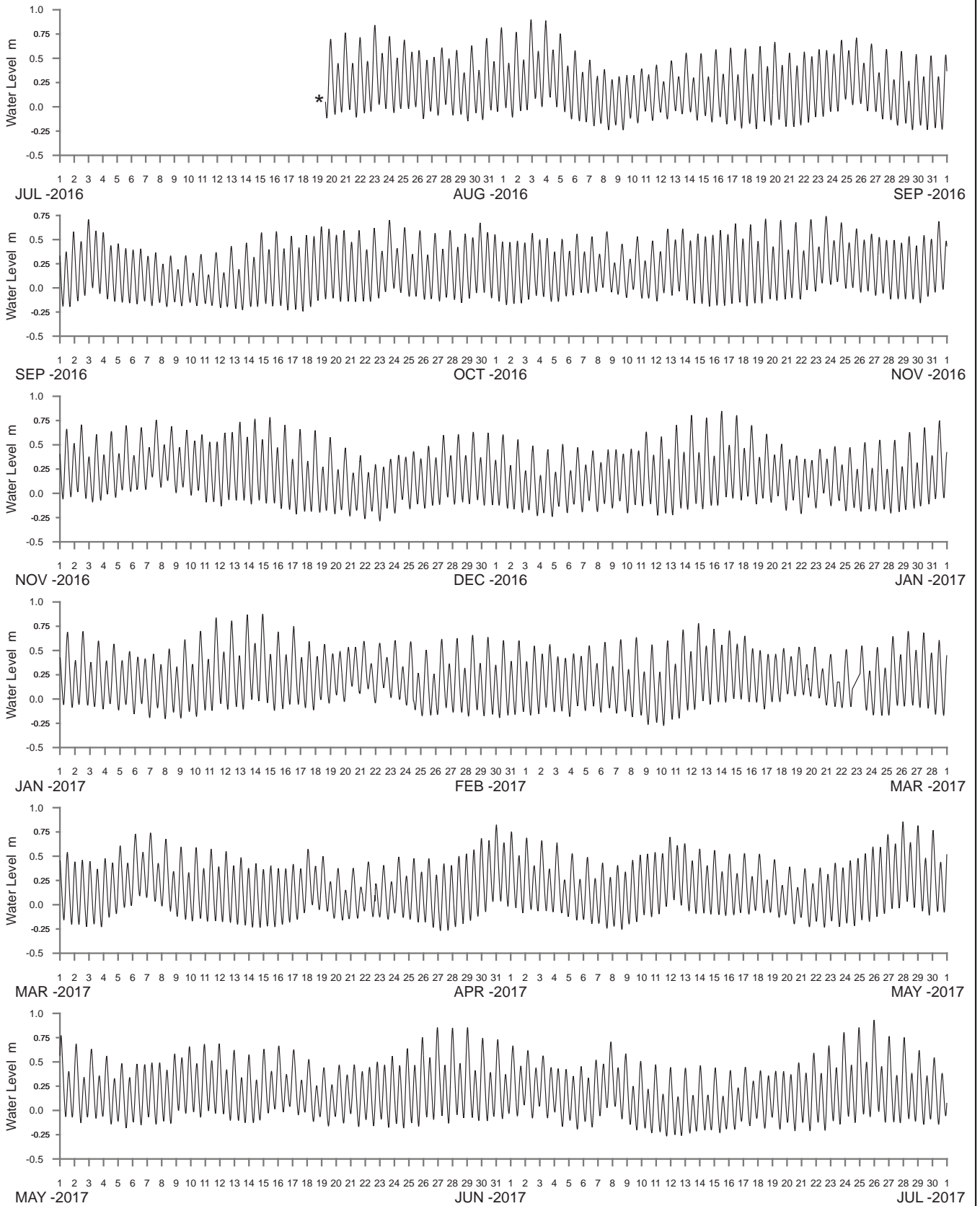
WATER LEVEL REFERENCED TO AUSTRALIAN HEIGHT DATUM

----- DATA LOSS



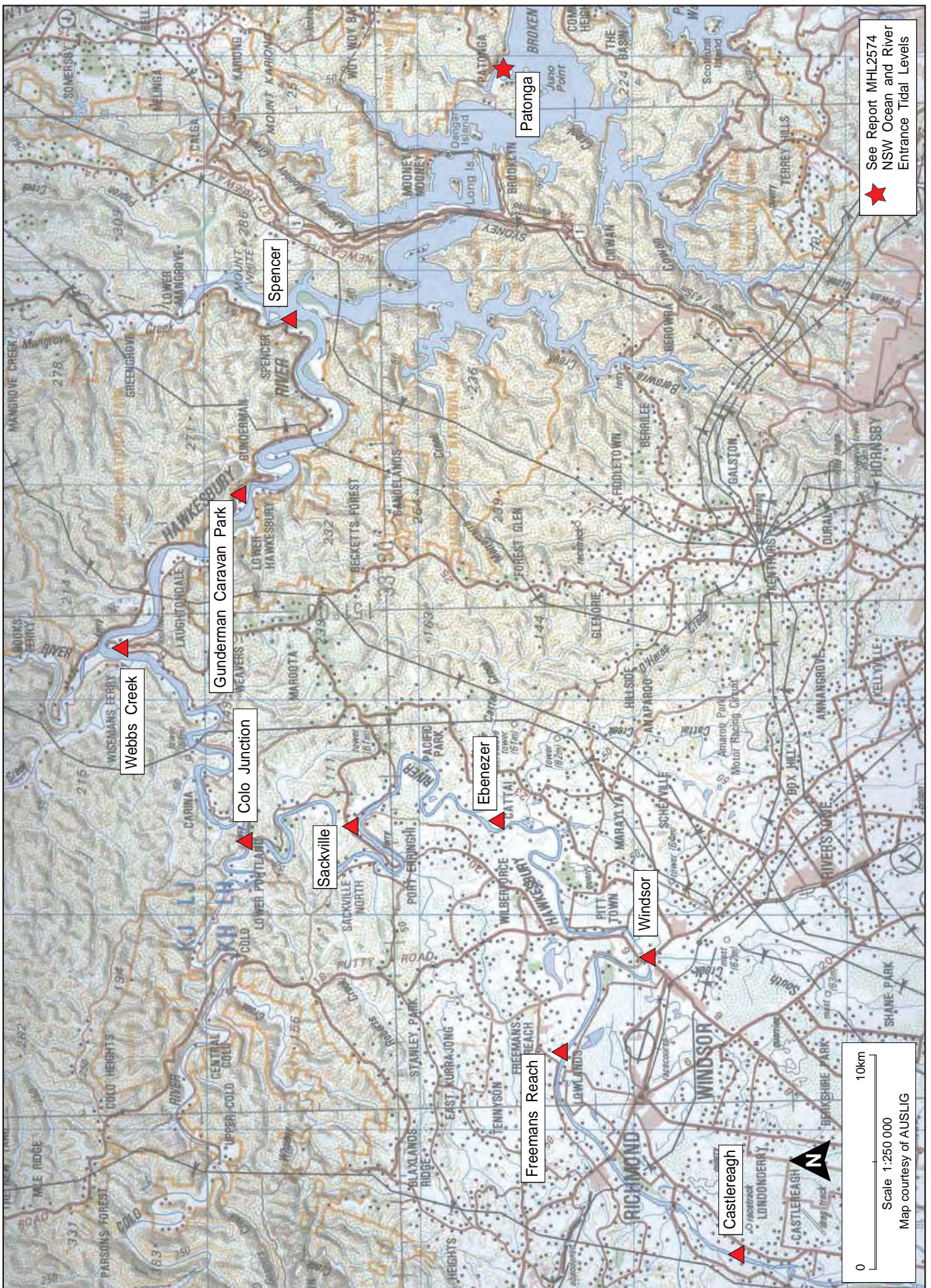
WATER LEVEL REFERENCED TO AUSTRALIAN HEIGHT DATUM

----- DATA LOSS



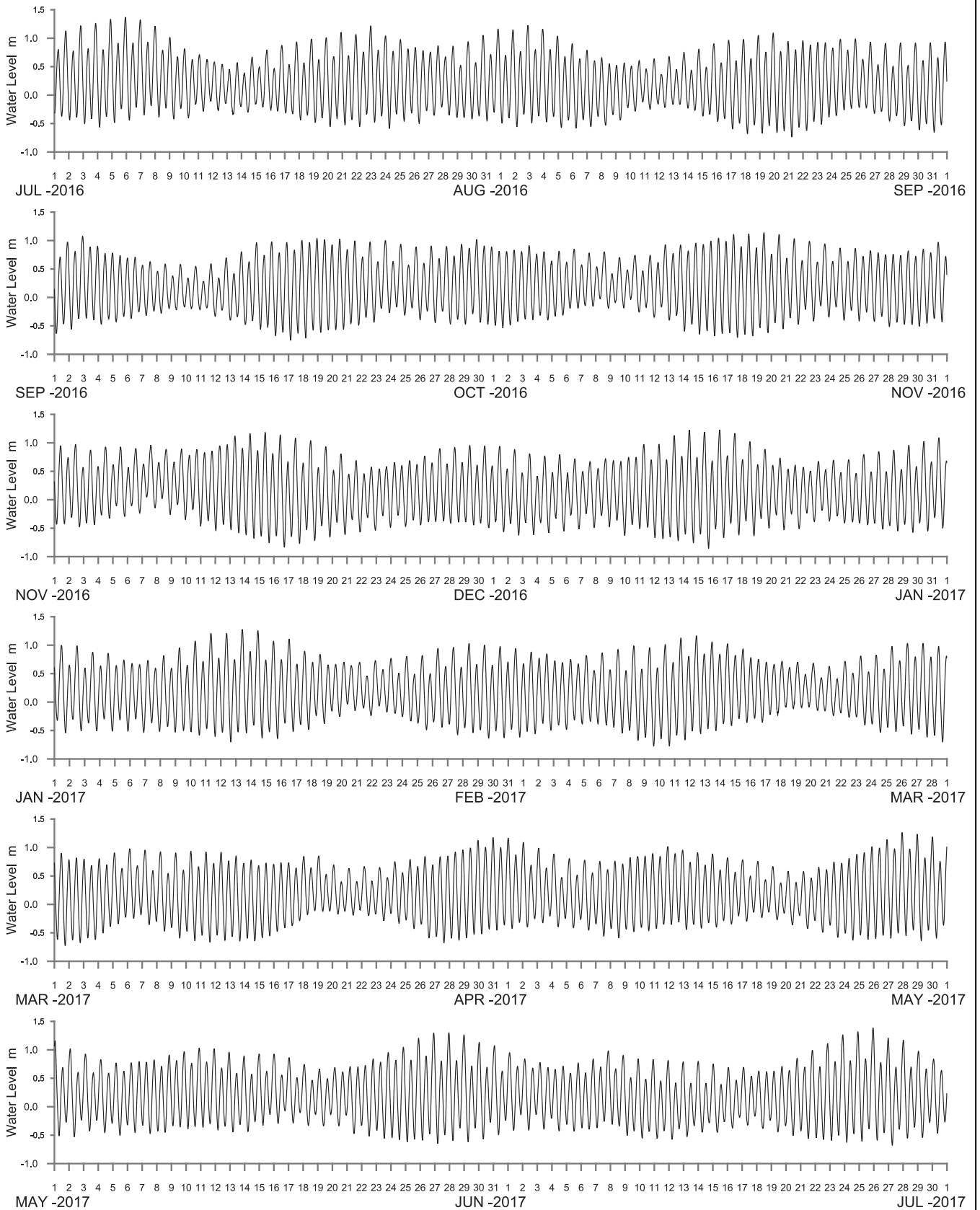
WATER LEVEL REFERENCED TO AUSTRALIAN HEIGHT DATUM

----- DATA LOSS * Station installed on 19/07/2016



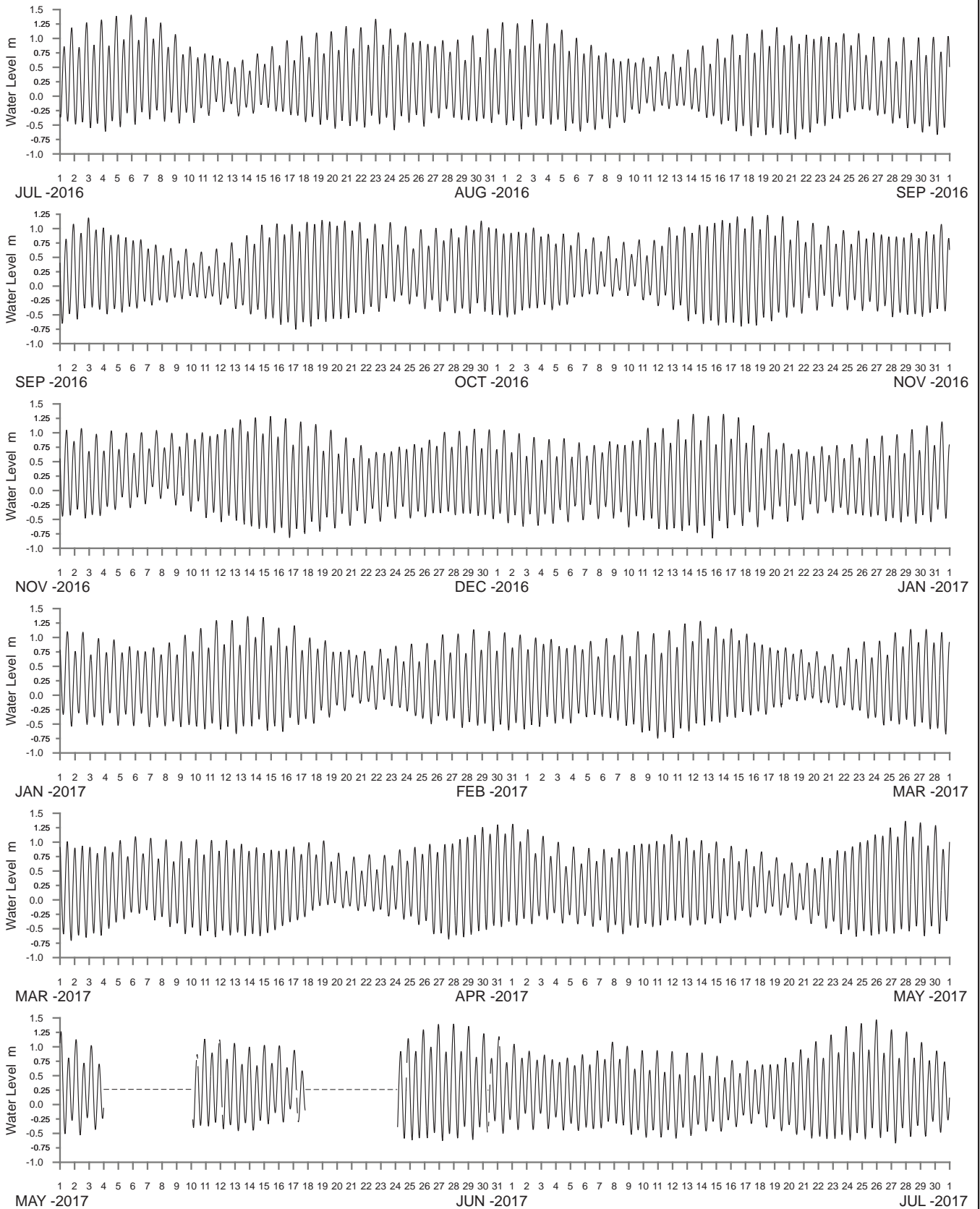
See Report MHL2574
 NSW Ocean and River
 Entrance Tidal Levels

10km
 Scale 1:250 000
 Map courtesy of AUSLIG



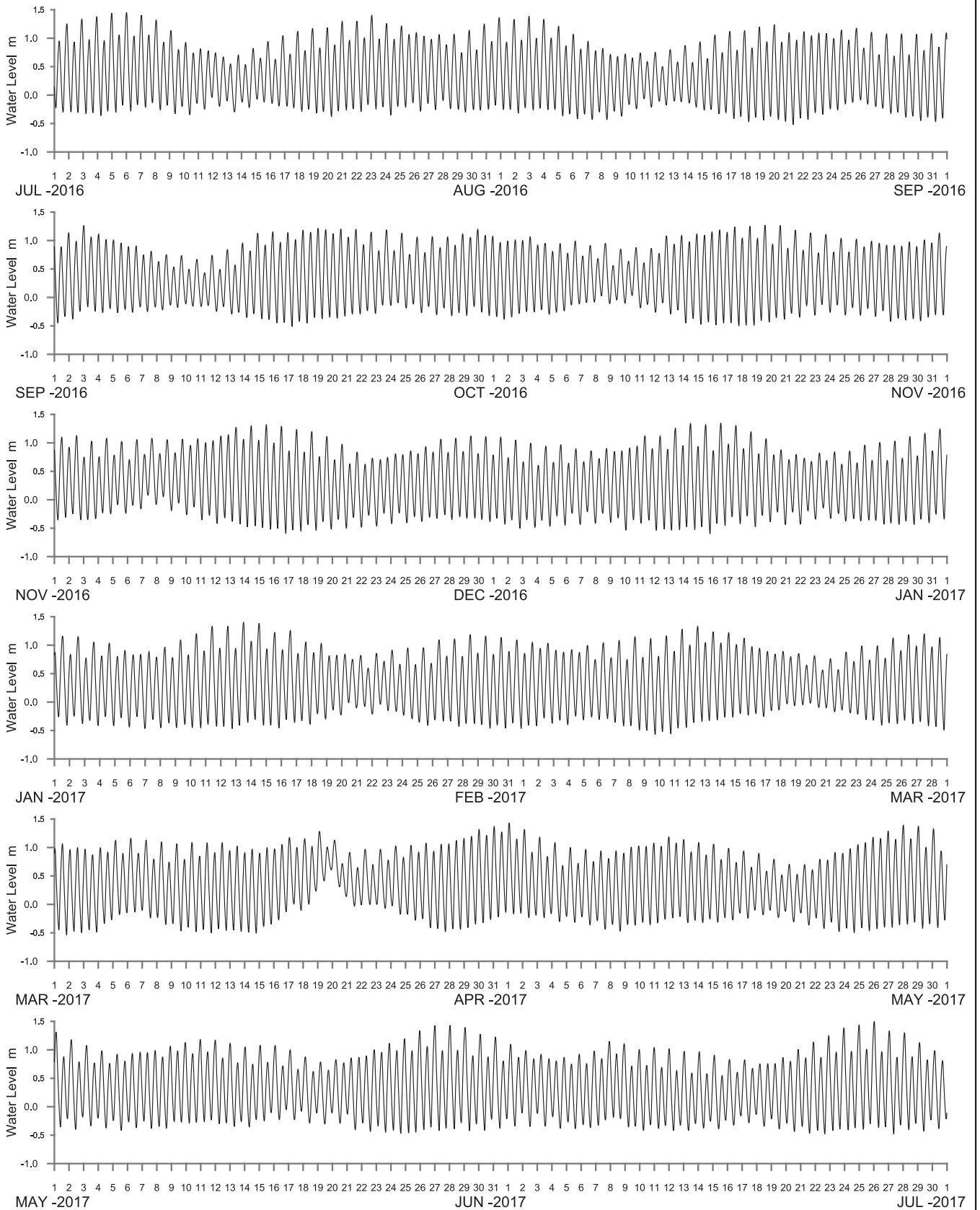
WATER LEVEL REFERENCED TO AUSTRALIAN HEIGHT DATUM

----- DATA LOSS



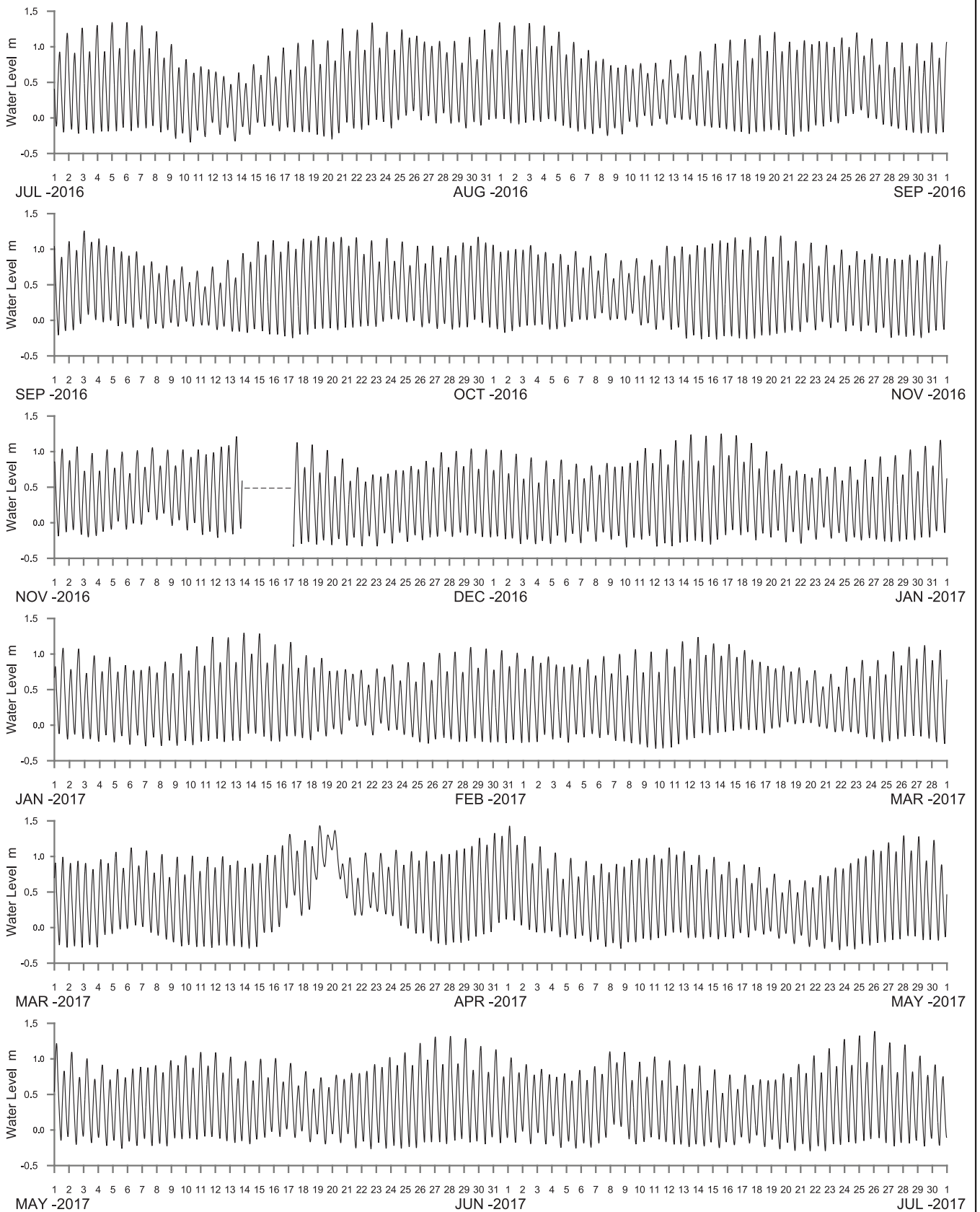
WATER LEVEL REFERENCED TO AUSTRALIAN HEIGHT DATUM

----- DATA LOSS



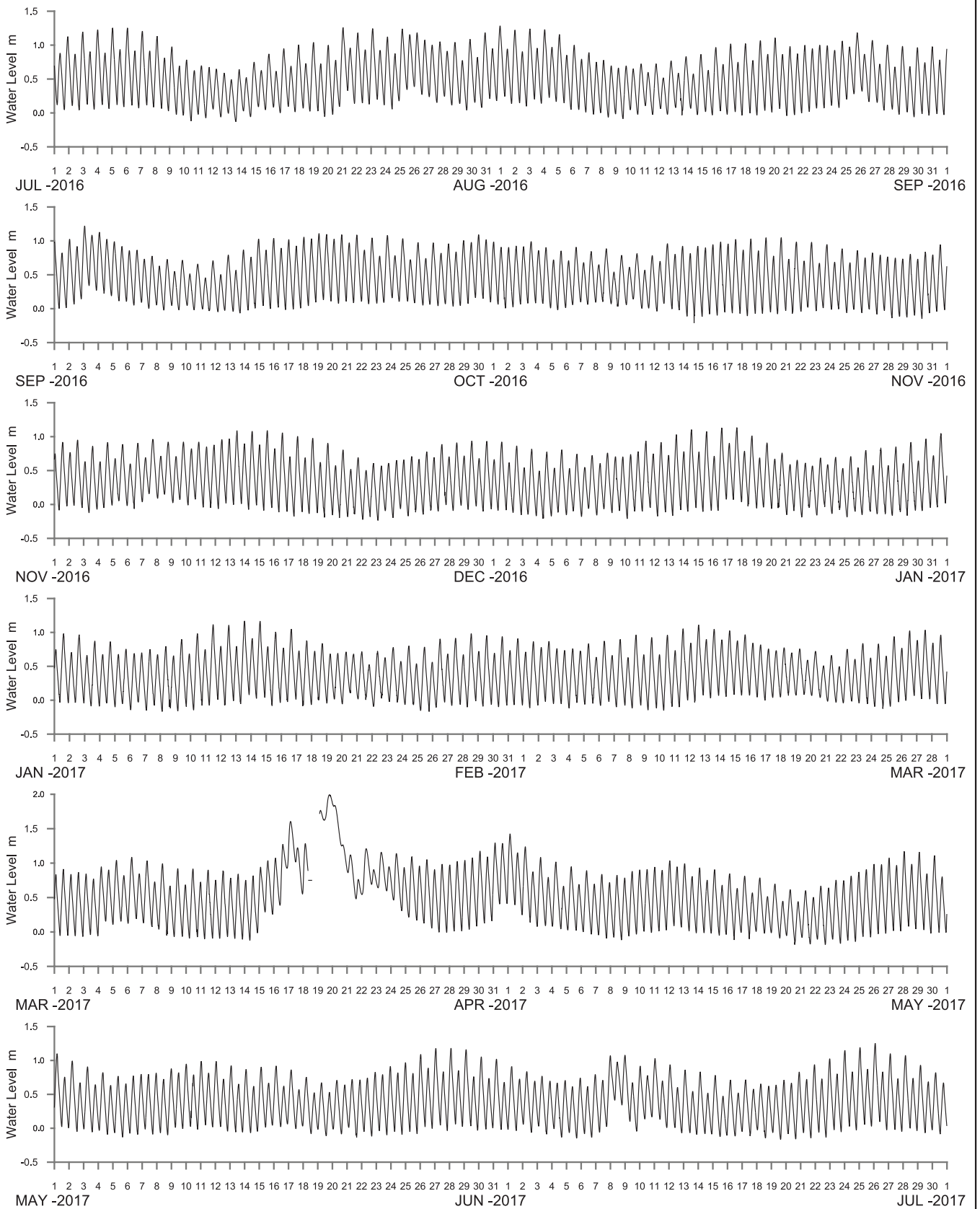
WATER LEVEL REFERENCED TO AUSTRALIAN HEIGHT DATUM

----- DATA LOSS



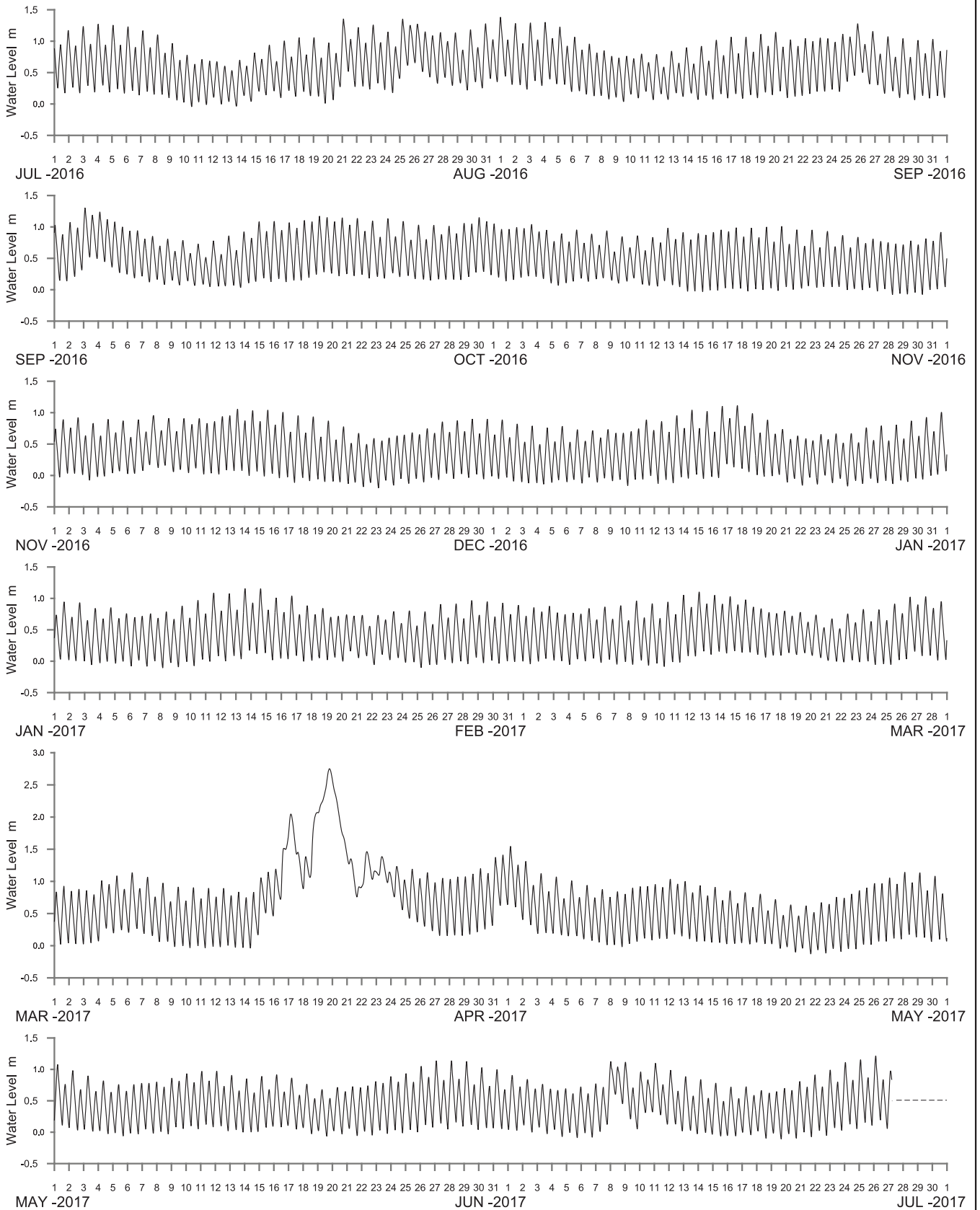
WATER LEVEL REFERENCED TO AUSTRALIAN HEIGHT DATUM

----- DATA LOSS



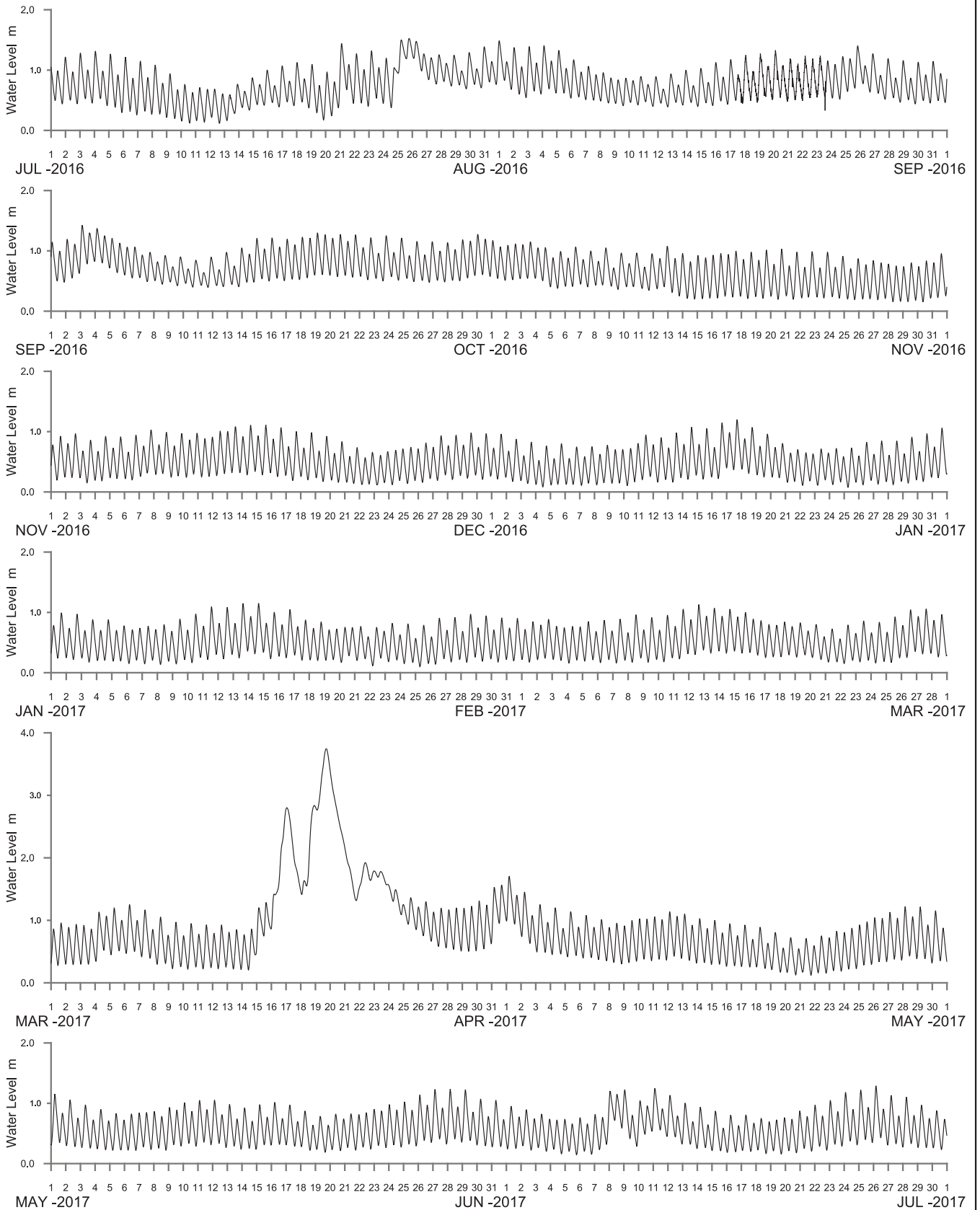
WATER LEVEL REFERENCED TO AUSTRALIAN HEIGHT DATUM

----- DATA LOSS



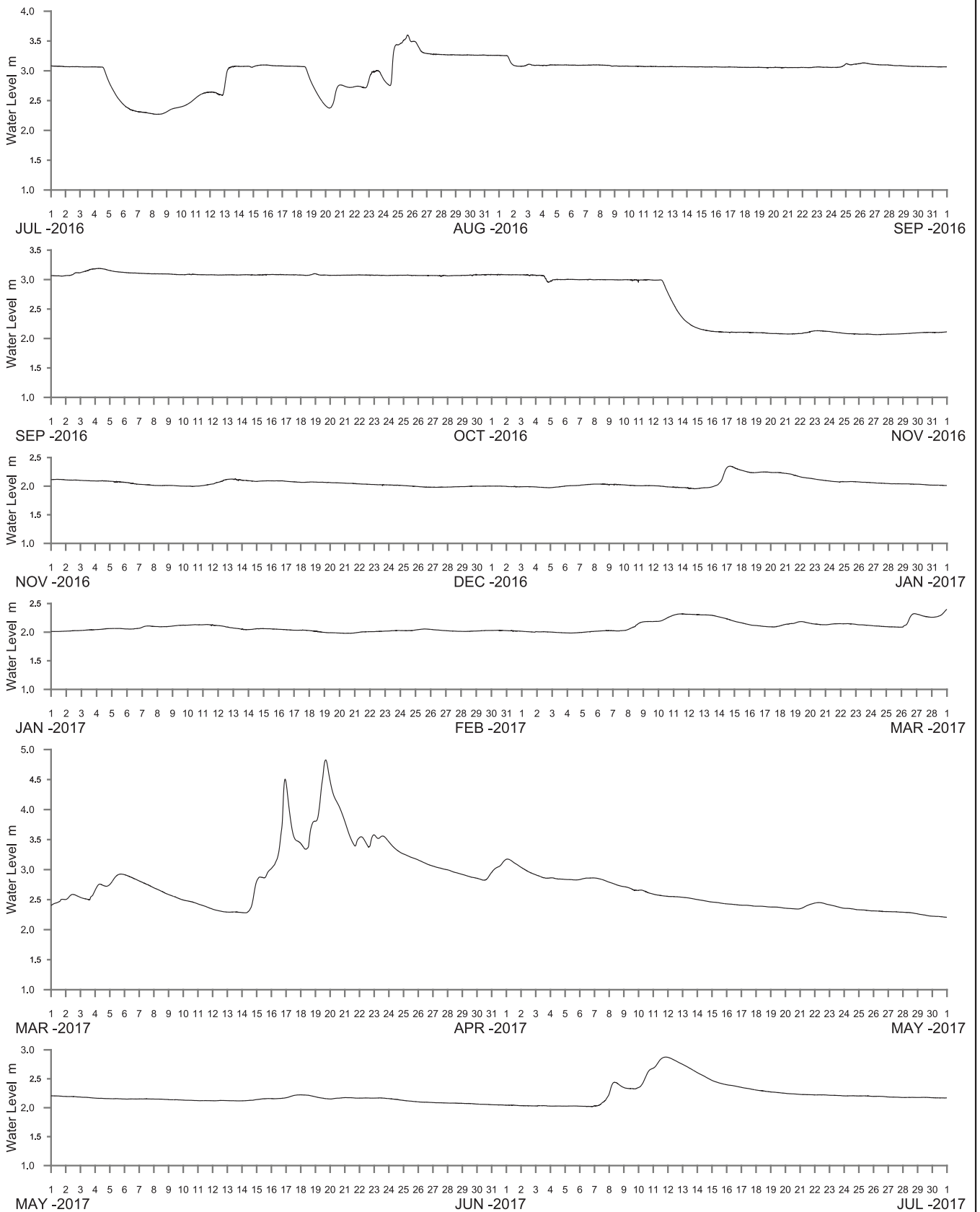
WATER LEVEL REFERENCED TO AUSTRALIAN HEIGHT DATUM

----- DATA LOSS



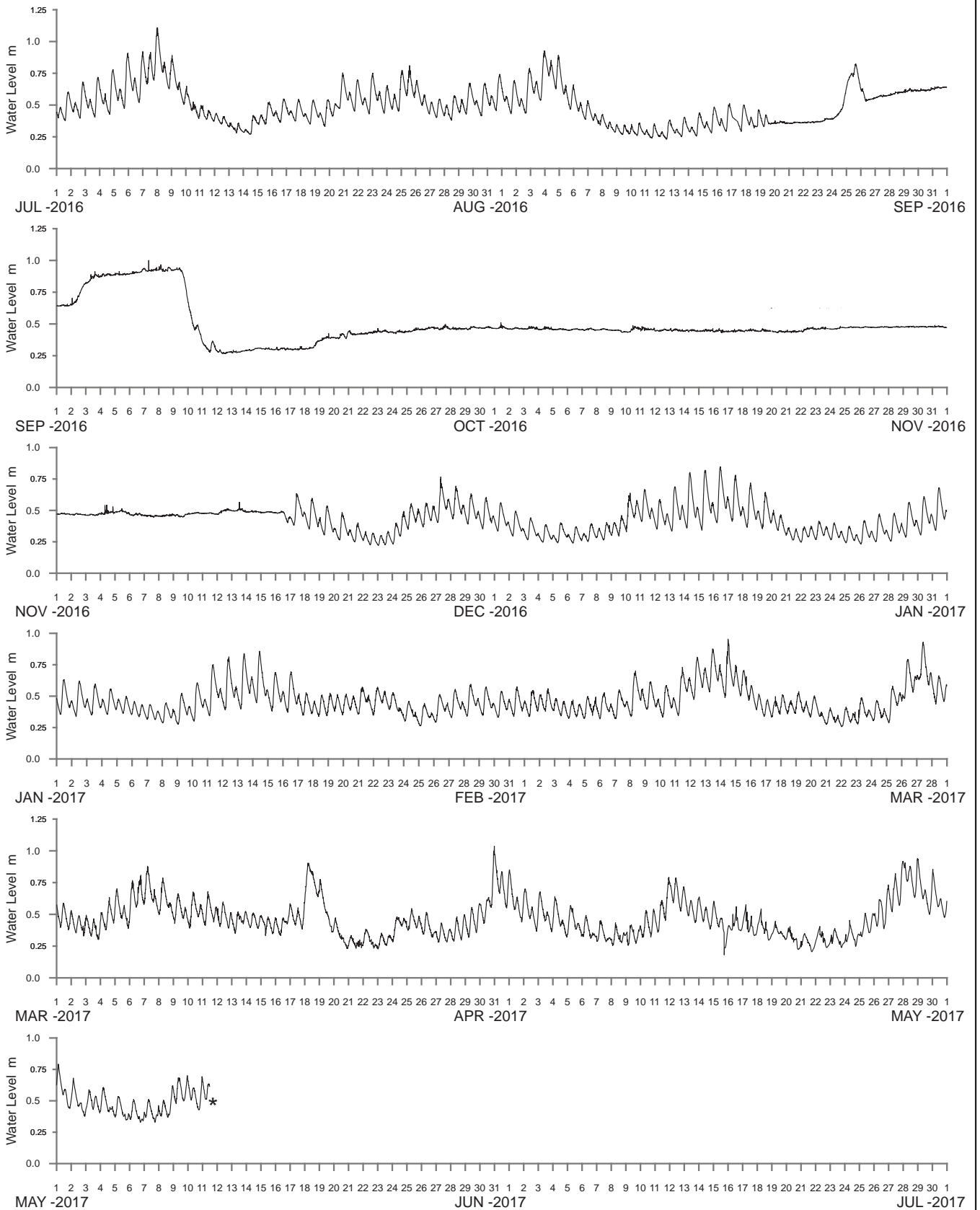
WATER LEVEL REFERENCED TO AUSTRALIAN HEIGHT DATUM

----- DATA LOSS



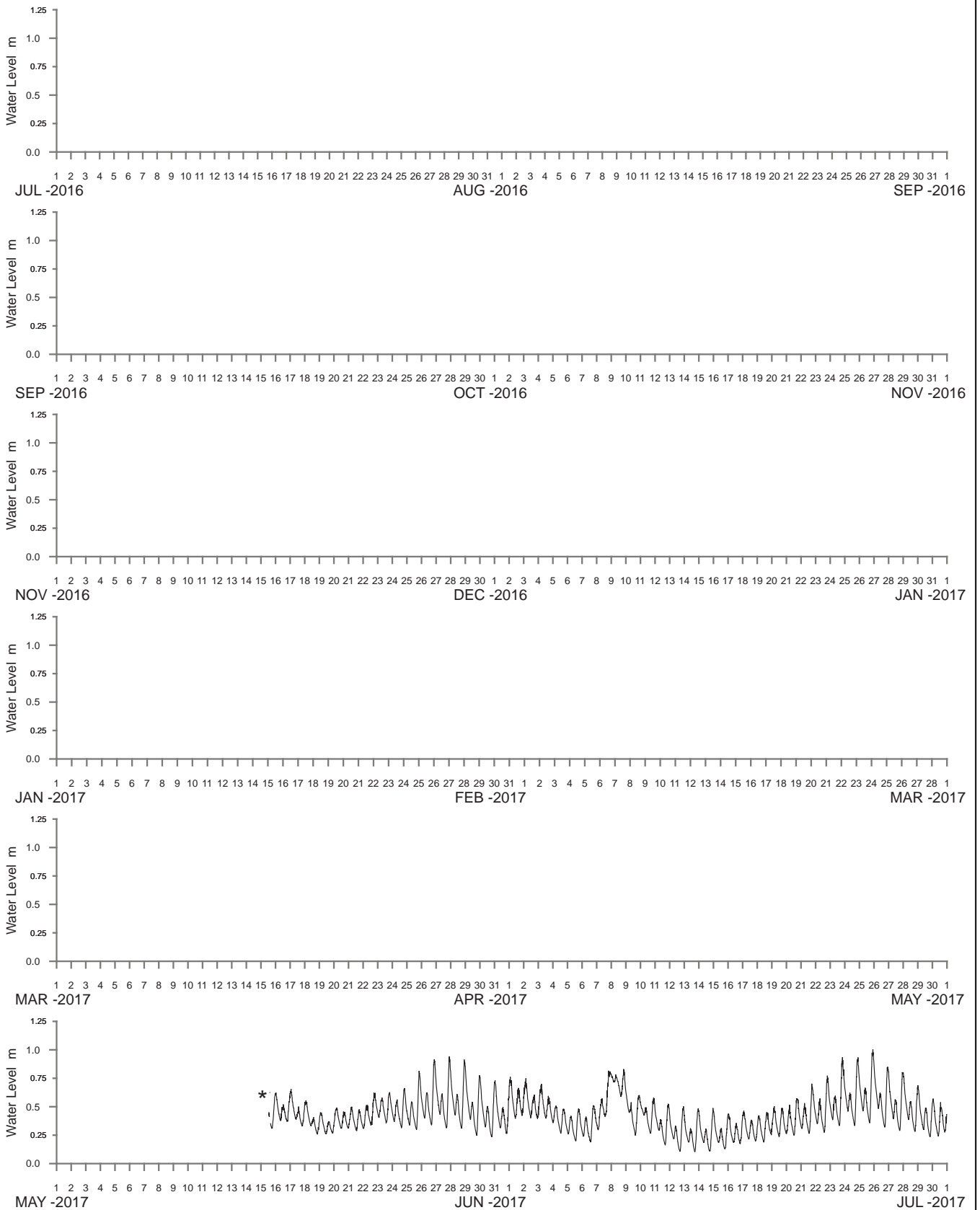
WATER LEVEL REFERENCED TO AUSTRALIAN HEIGHT DATUM

----- DATA LOSS



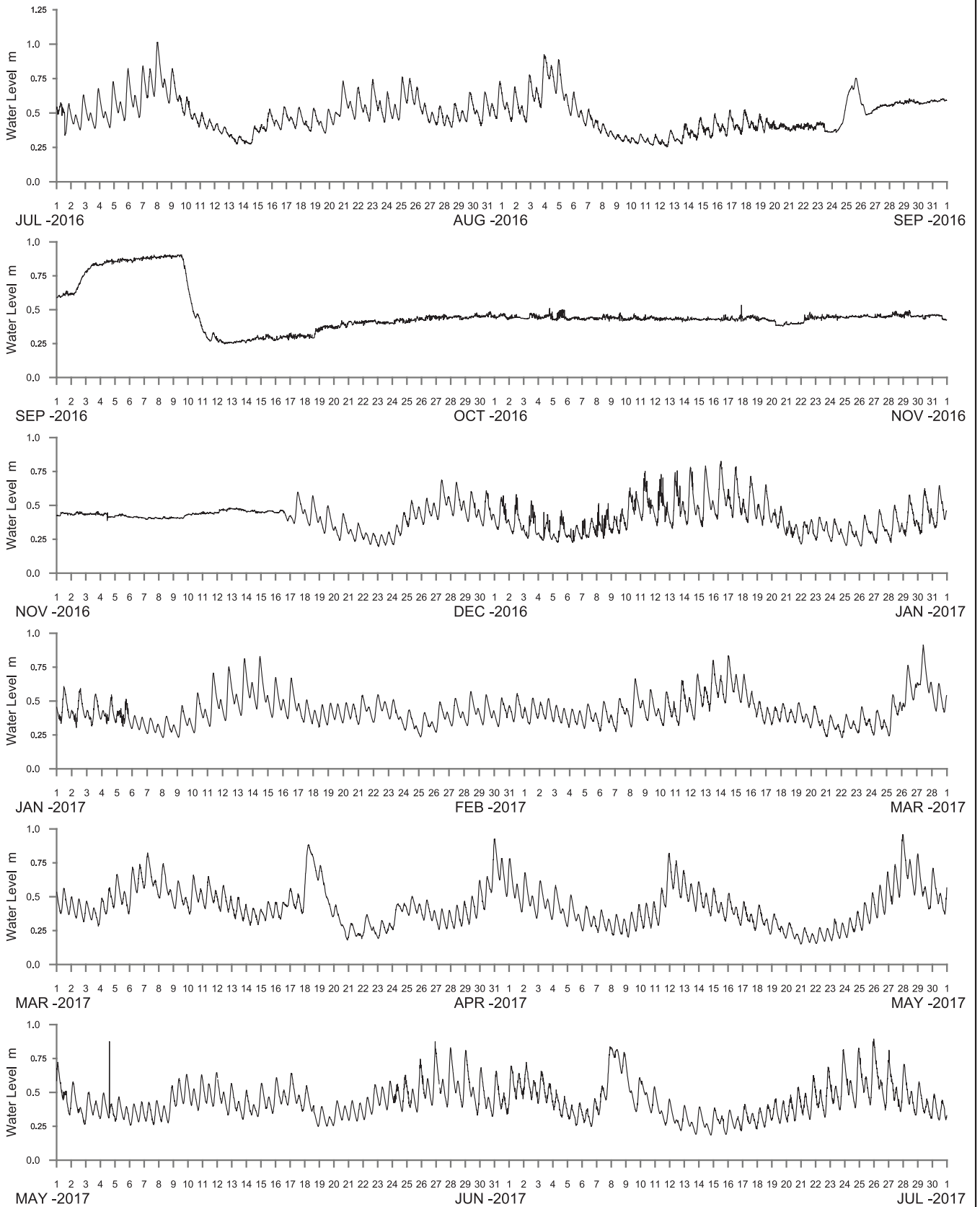
WATER LEVEL REFERENCED TO AUSTRALIAN HEIGHT DATUM

----- DATA LOSS * Station decommissioned on 11/05/2017



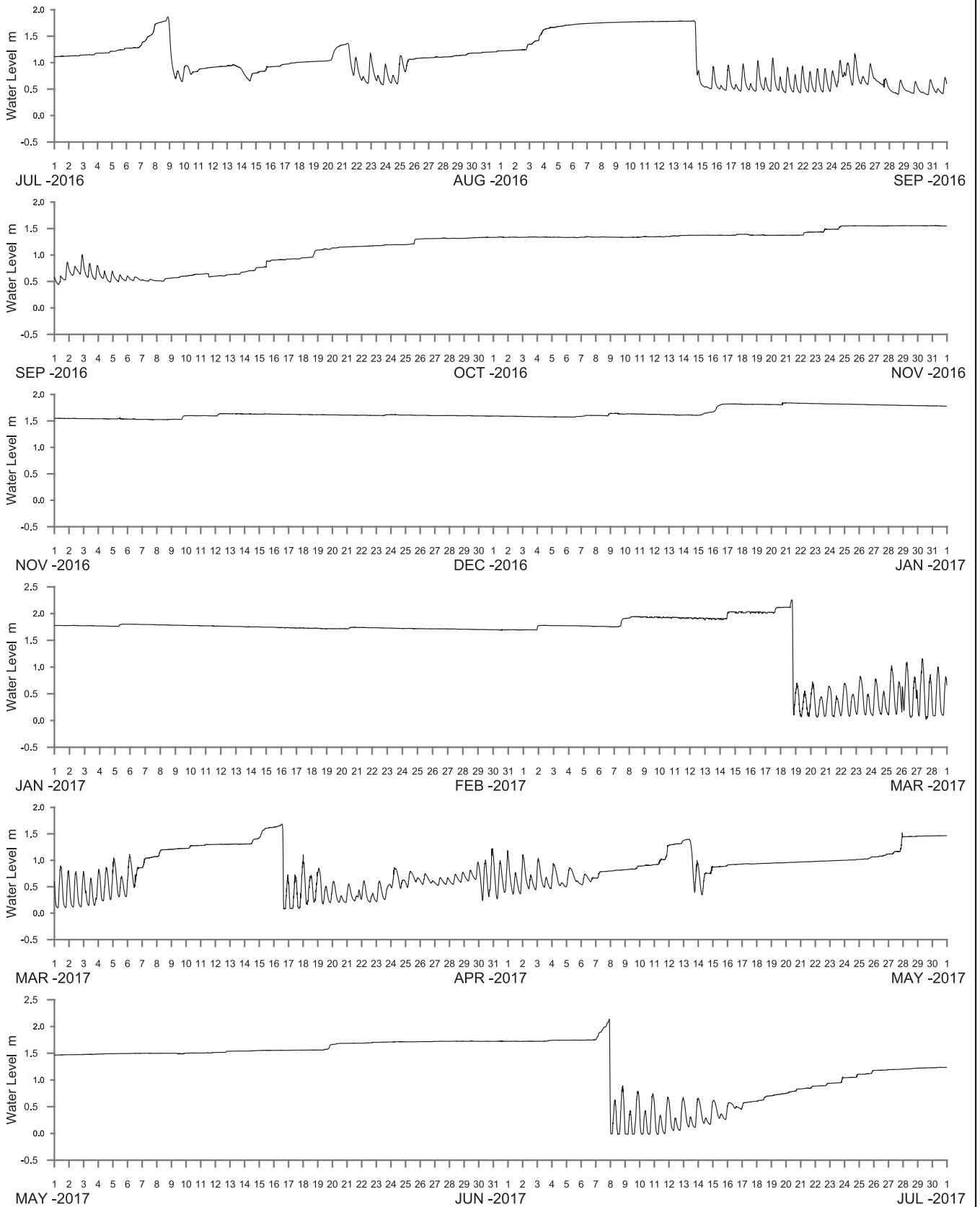
WATER LEVEL REFERENCED TO AUSTRALIAN HEIGHT DATUM

----- DATA LOSS * Station installed on 15/05/2017



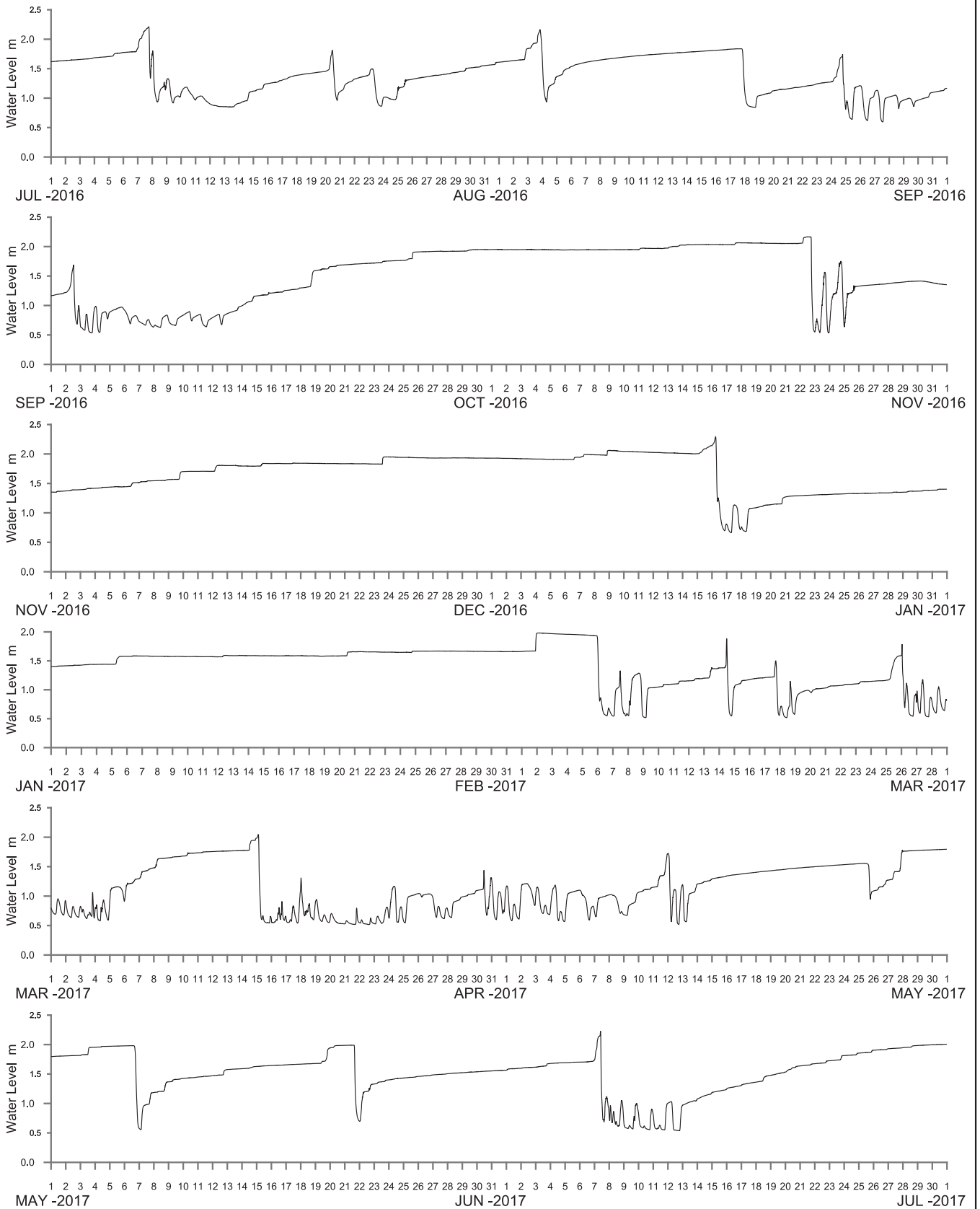
WATER LEVEL REFERENCED TO AUSTRALIAN HEIGHT DATUM

----- DATA LOSS



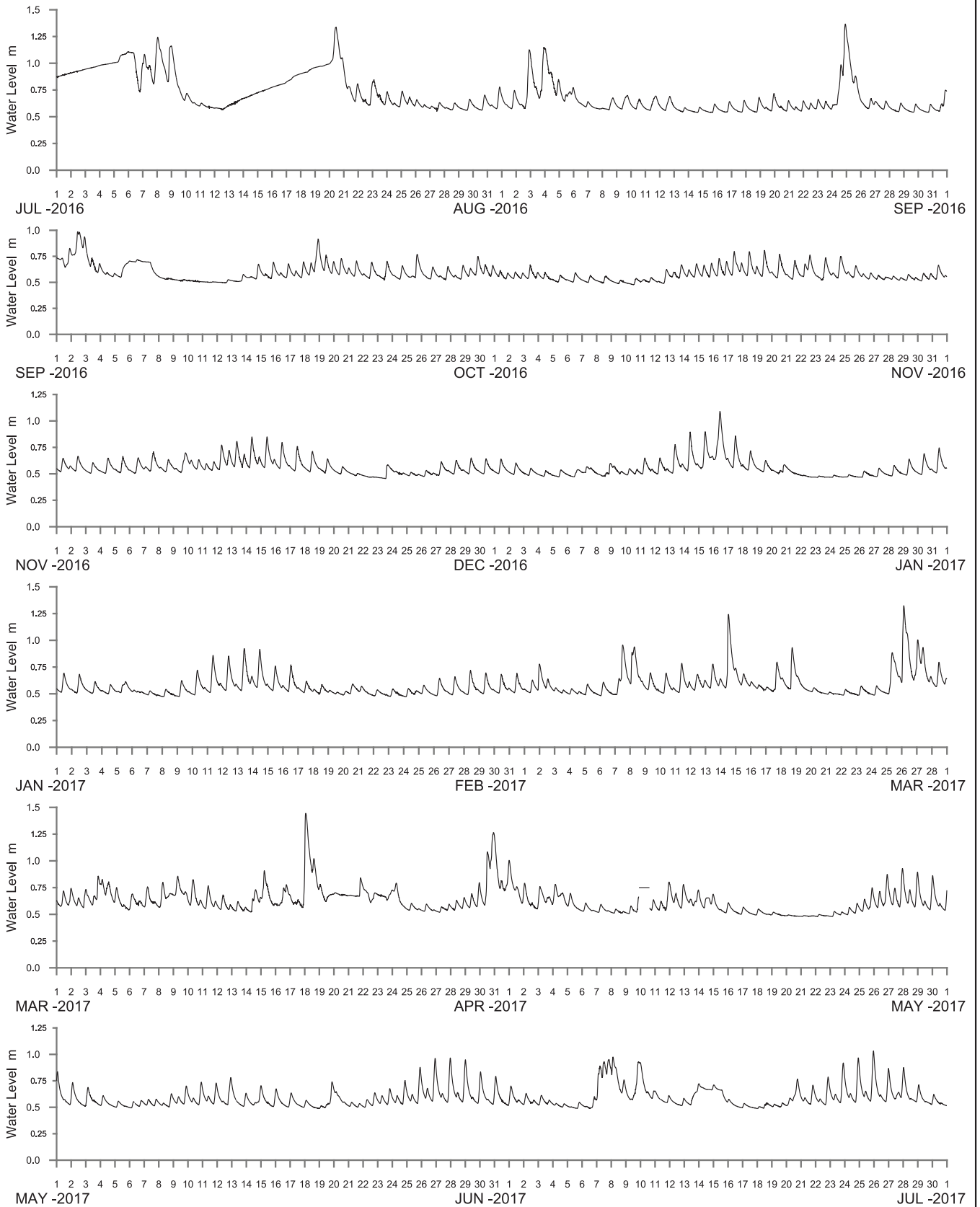
WATER LEVEL REFERENCED TO AUSTRALIAN HEIGHT DATUM

----- DATA LOSS



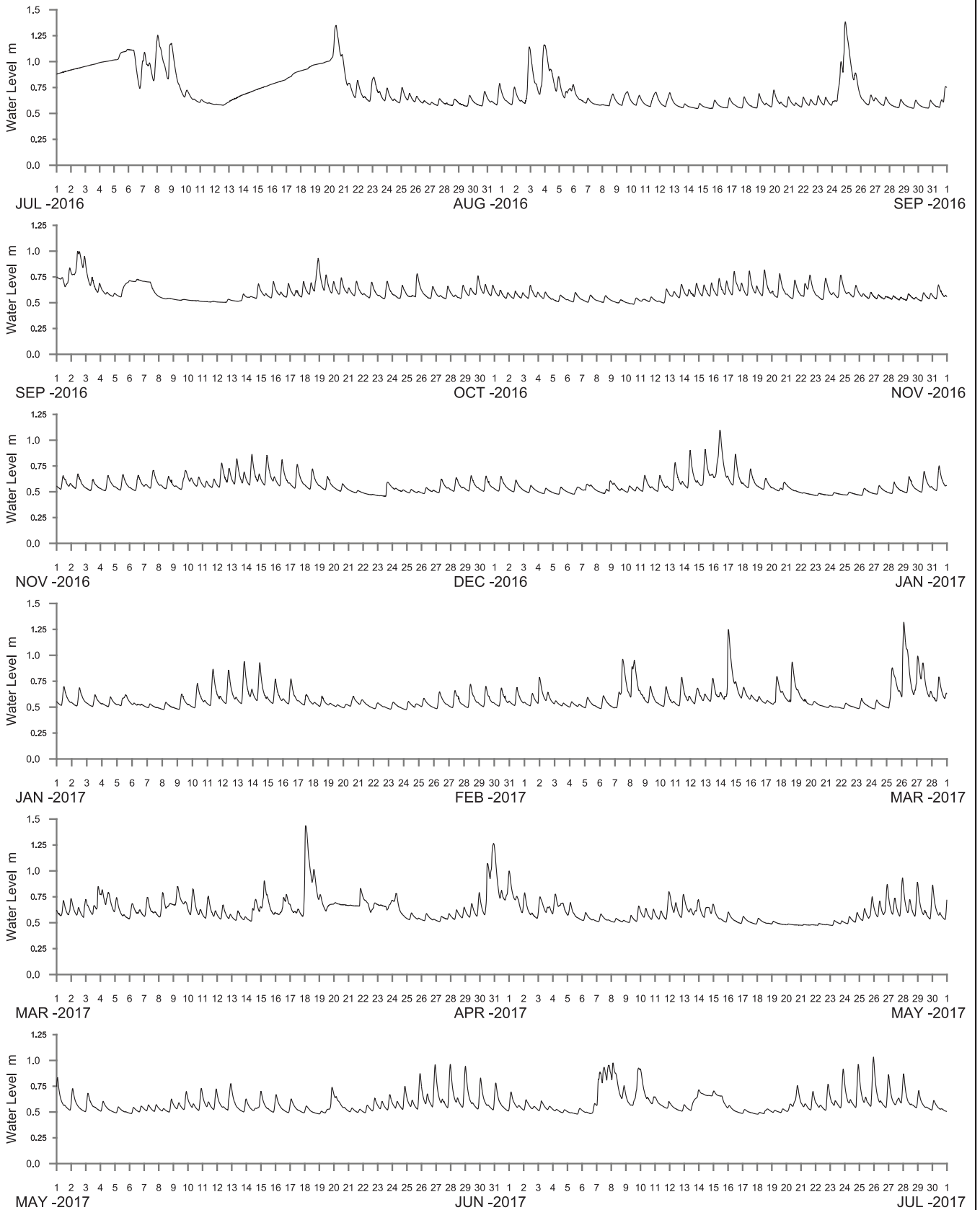
WATER LEVEL REFERENCED TO AUSTRALIAN HEIGHT DATUM

----- DATA LOSS



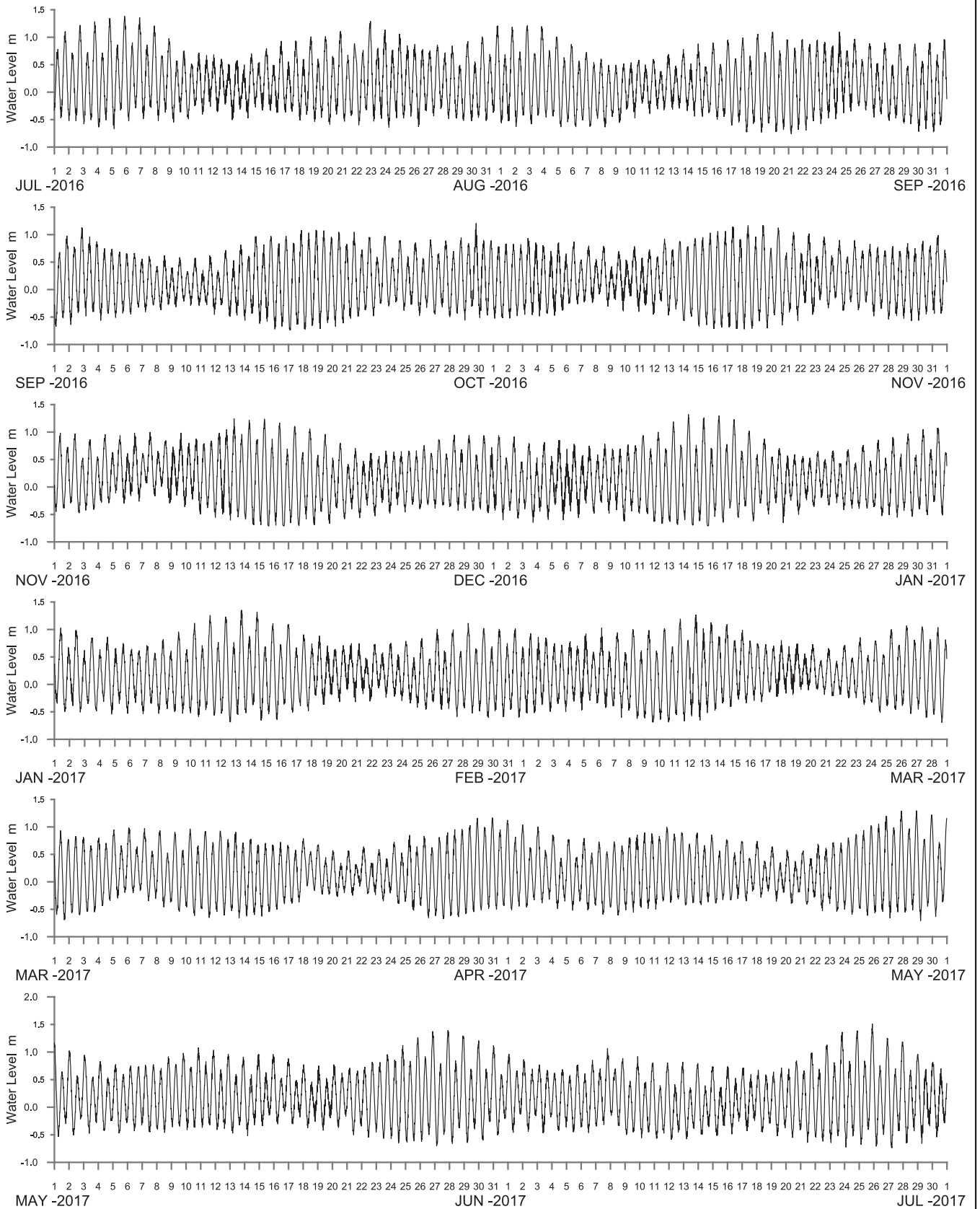
WATER LEVEL REFERENCED TO AUSTRALIAN HEIGHT DATUM

----- DATA LOSS



WATER LEVEL REFERENCED TO AUSTRALIAN HEIGHT DATUM

----- DATA LOSS



WATER LEVEL REFERENCED TO AUSTRALIAN HEIGHT DATUM

----- DATA LOSS



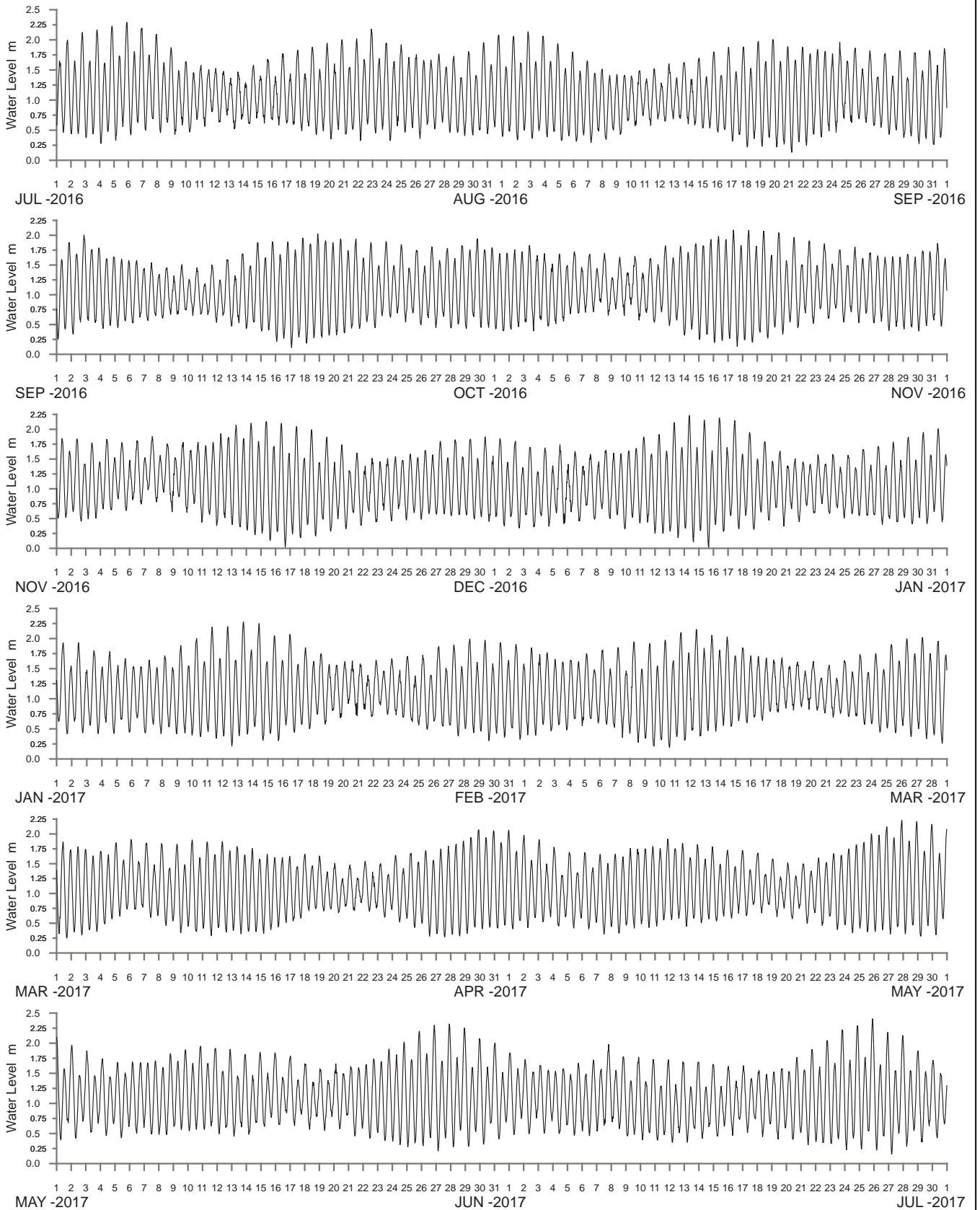
**Manly
Hydraulics
Laboratory**

**STATION LOCATIONS
PARRAMATTA RIVER AND COOKS RIVER**

MHL
Report 2573

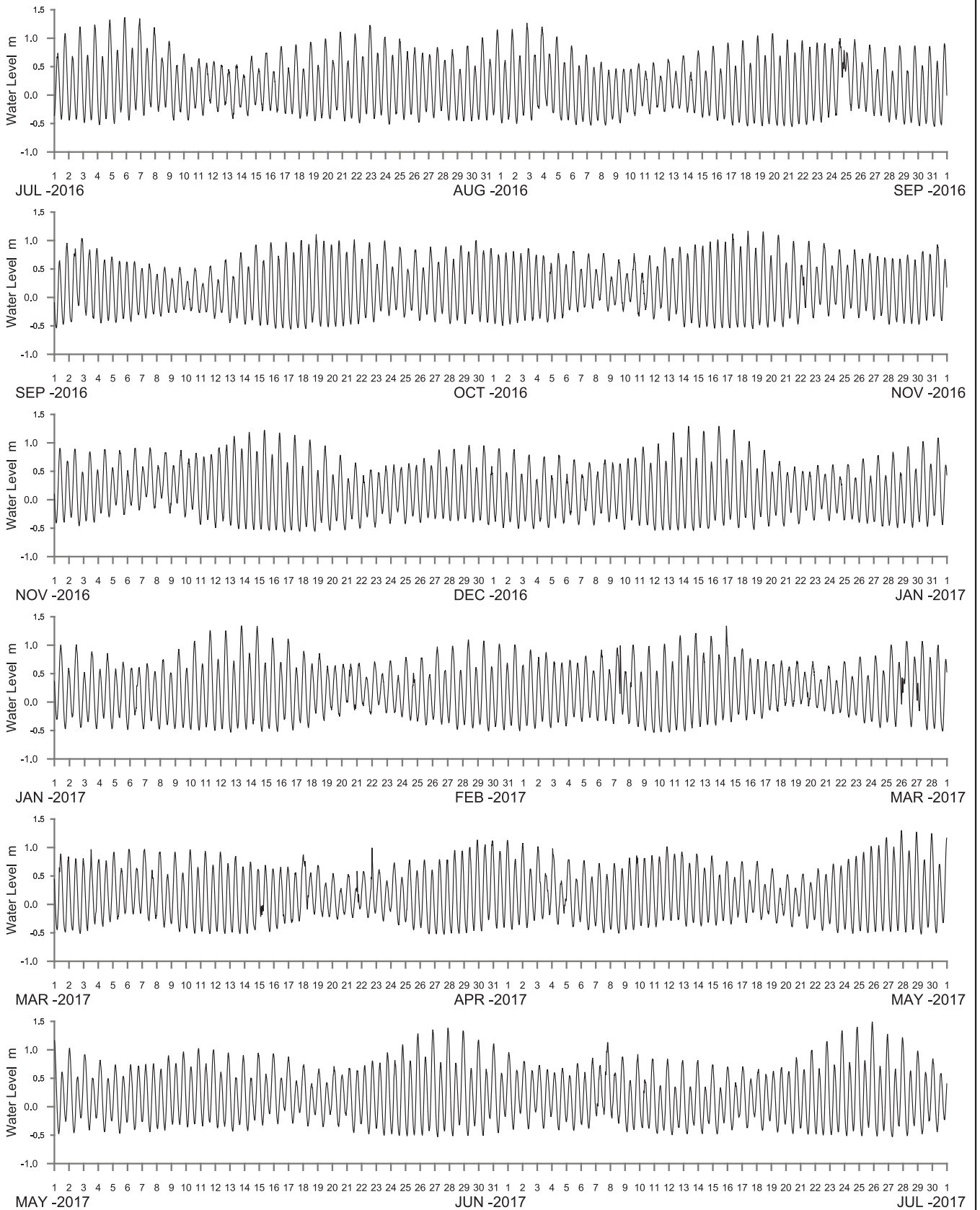
Figure
188

DRAWING 2573-188.cdr



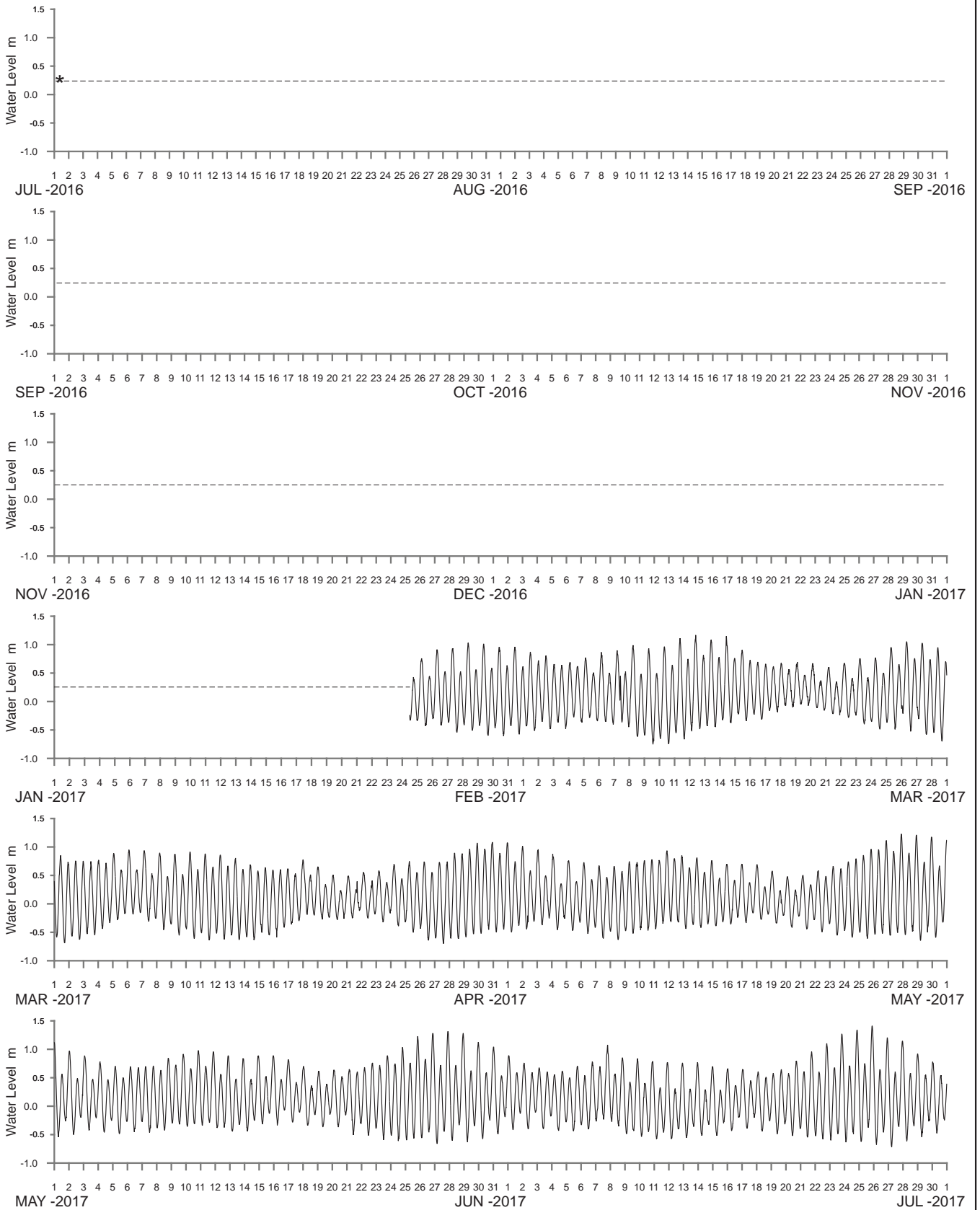
WATER LEVEL REFERENCED TO ZERO FORT DENISON

----- DATA LOSS



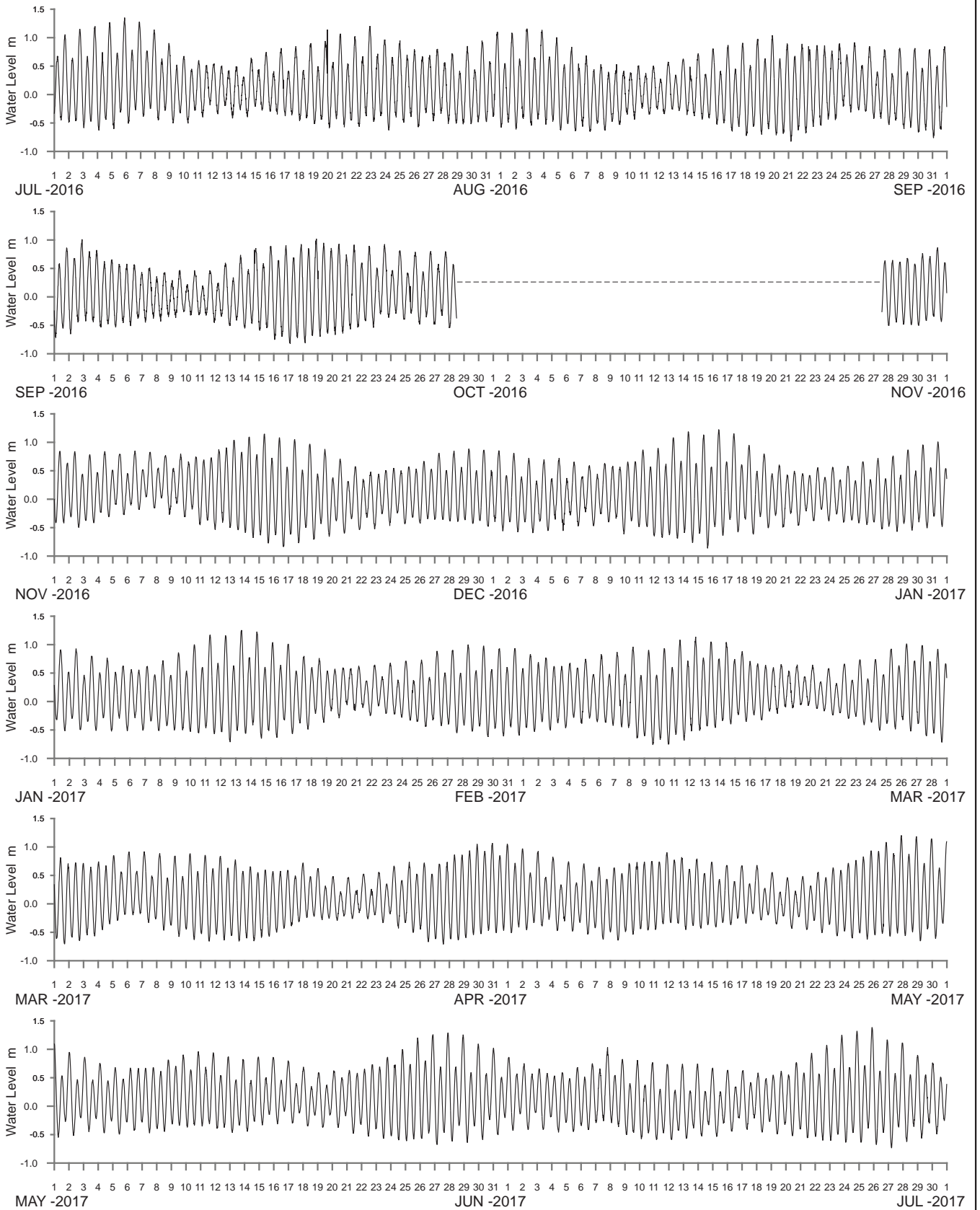
WATER LEVEL REFERENCED TO AUSTRALIAN HEIGHT DATUM

----- DATA LOSS



WATER LEVEL REFERENCED TO AUSTRALIAN HEIGHT DATUM

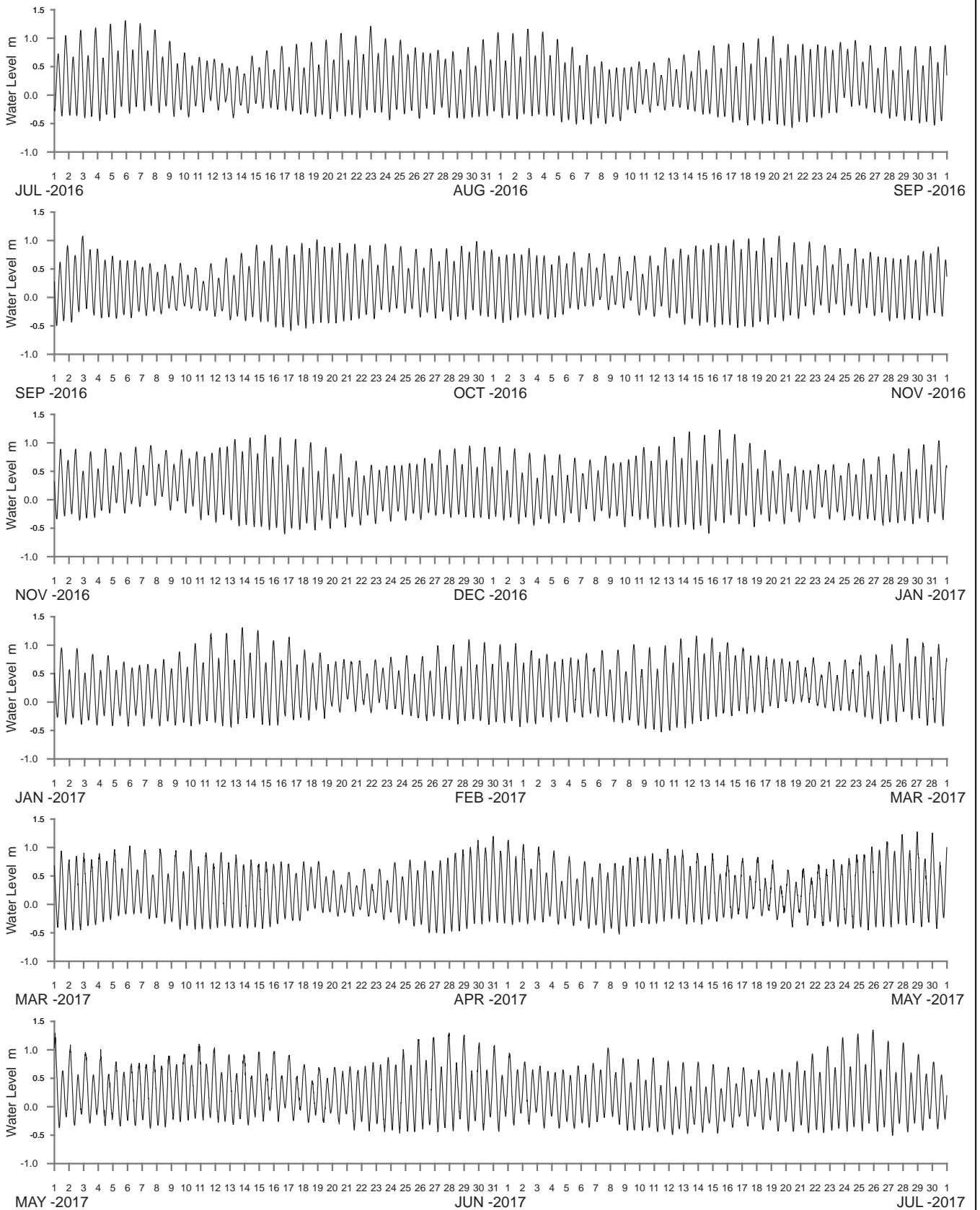
----- DATA LOSS * Station was temporarily decommissioned due to bridge work



WATER LEVEL REFERENCED TO AUSTRALIAN HEIGHT DATUM

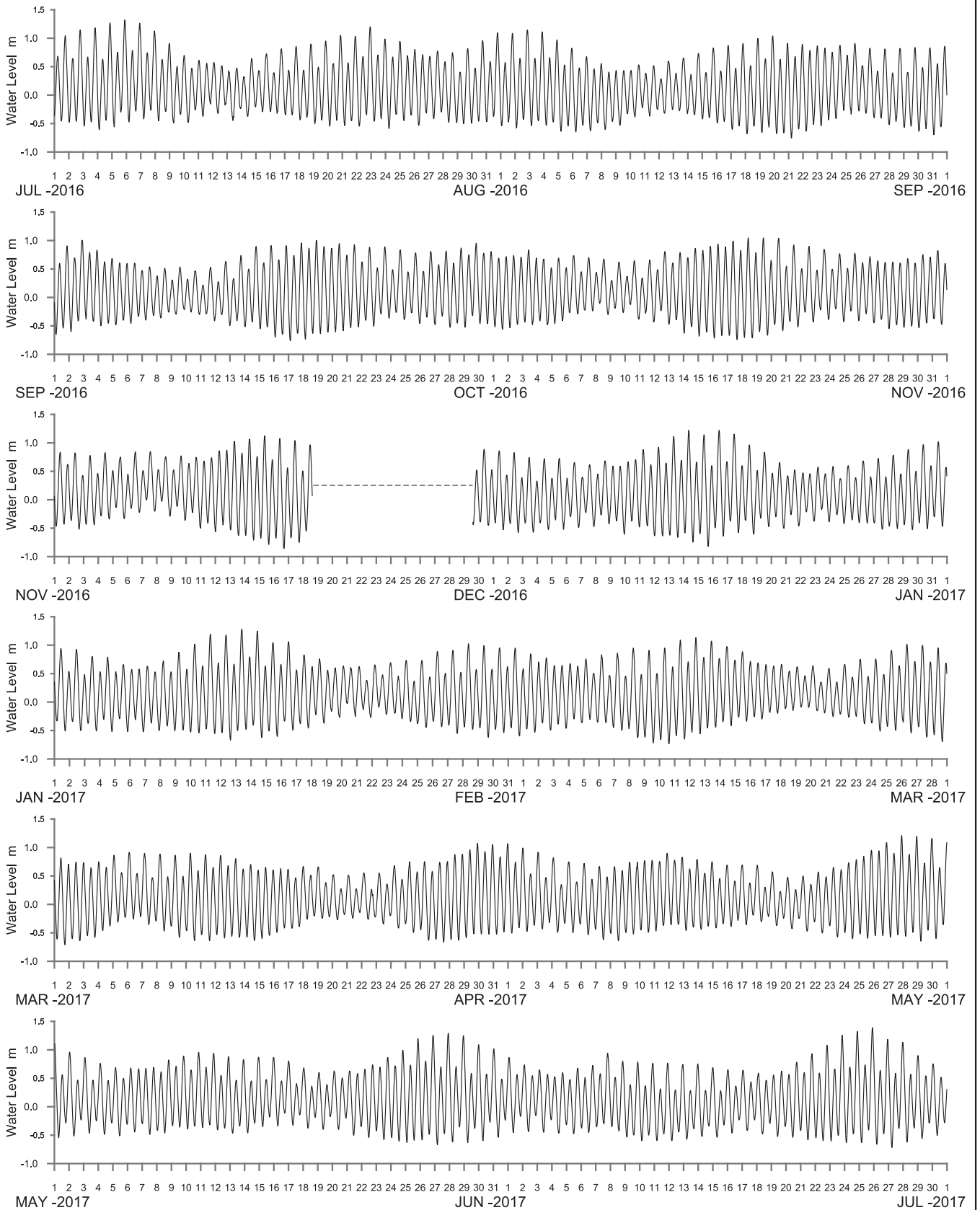
----- DATA LOSS





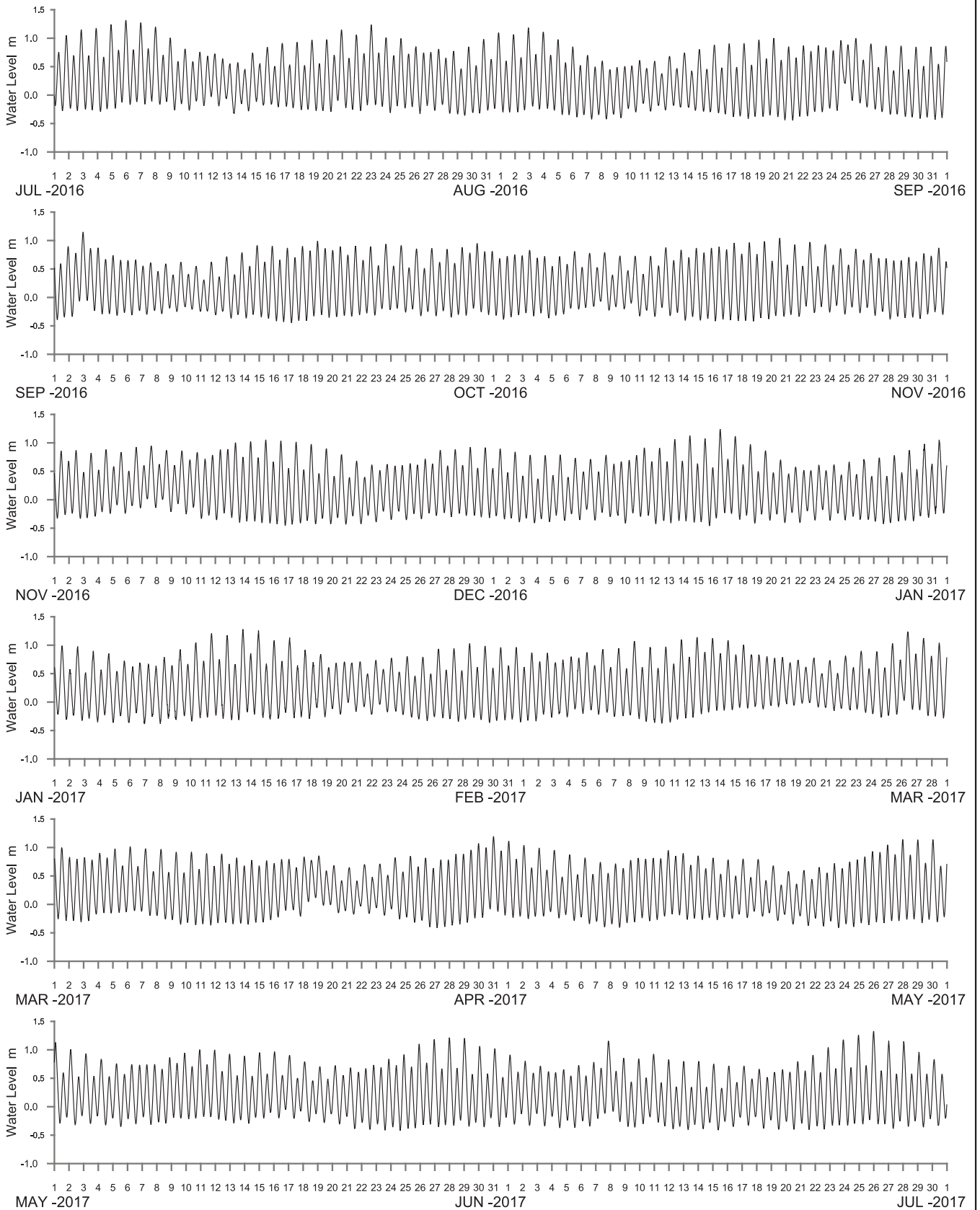
WATER LEVEL REFERENCED TO AUSTRALIAN HEIGHT DATUM

----- DATA LOSS



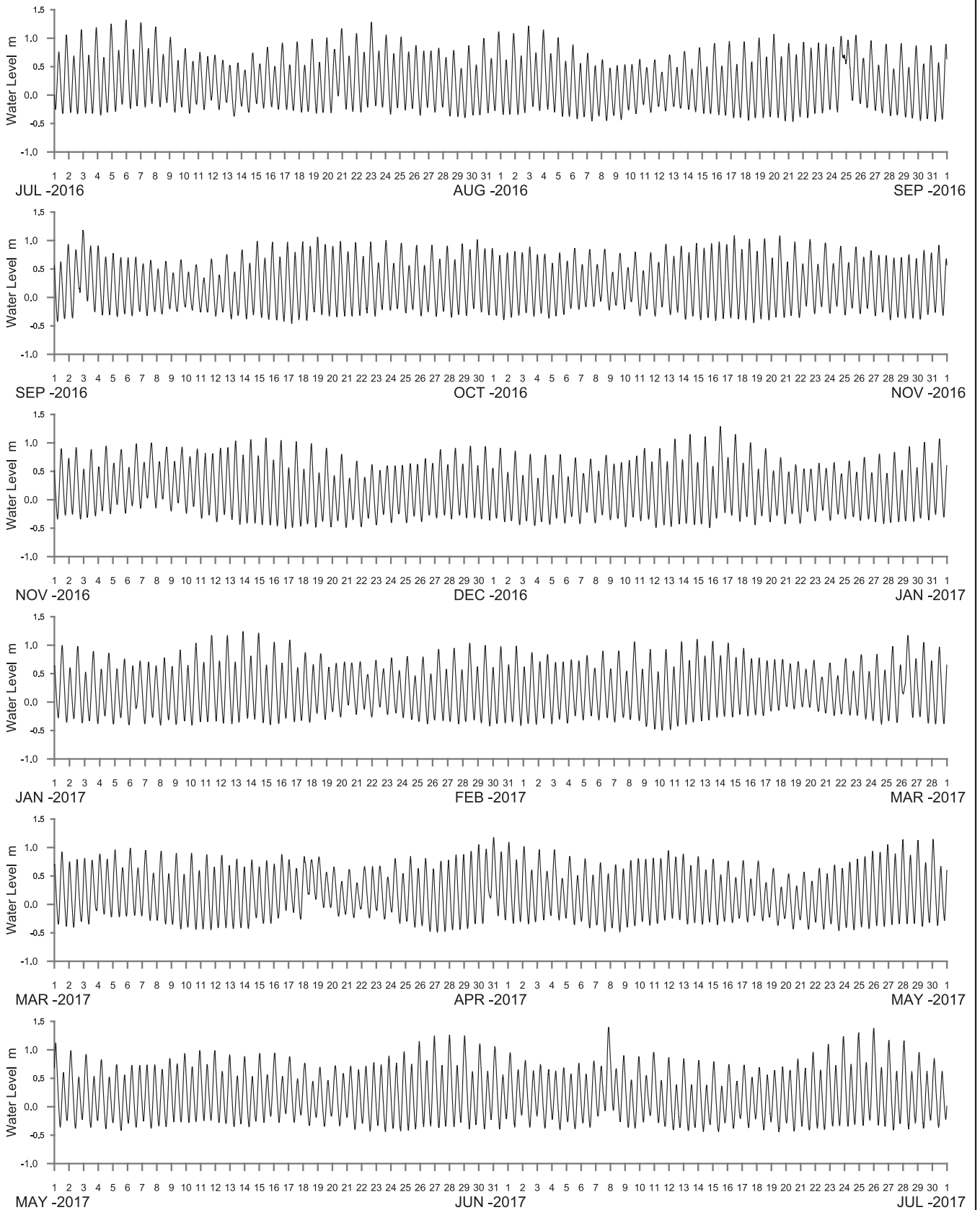
WATER LEVEL REFERENCED TO AUSTRALIAN HEIGHT DATUM

----- DATA LOSS



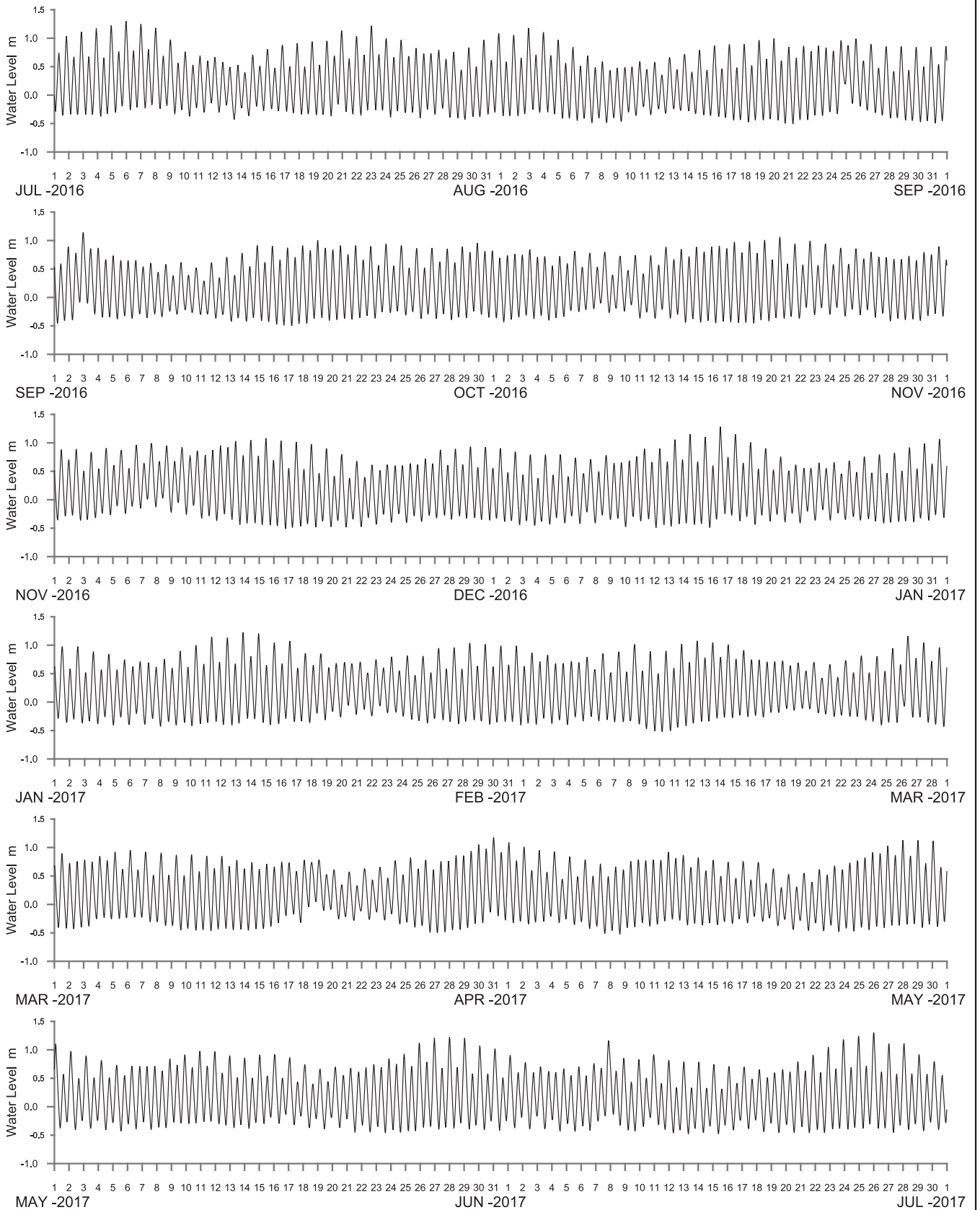
WATER LEVEL REFERENCED TO AUSTRALIAN HEIGHT DATUM

----- DATA LOSS



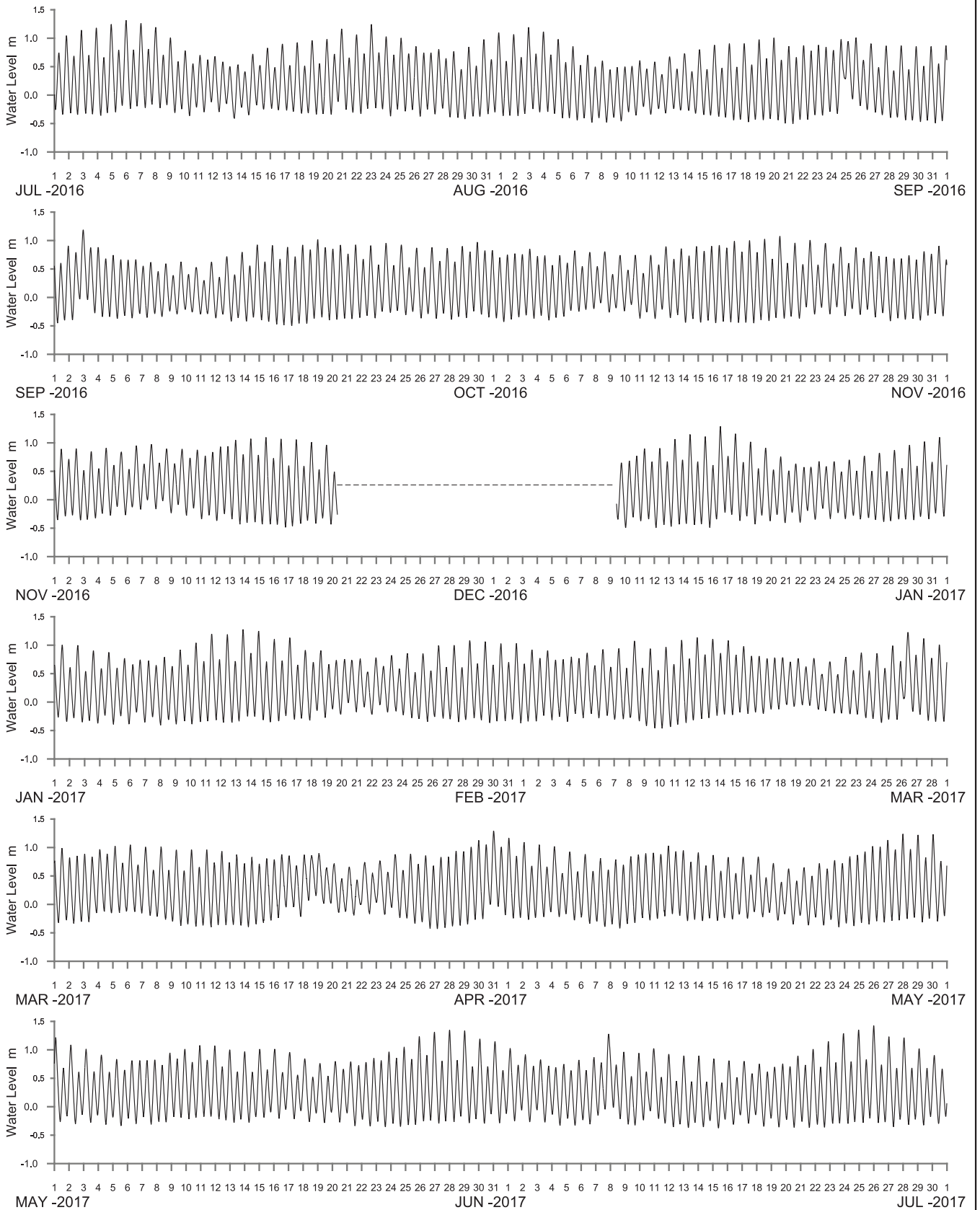
WATER LEVEL REFERENCED TO AUSTRALIAN HEIGHT DATUM

----- DATA LOSS



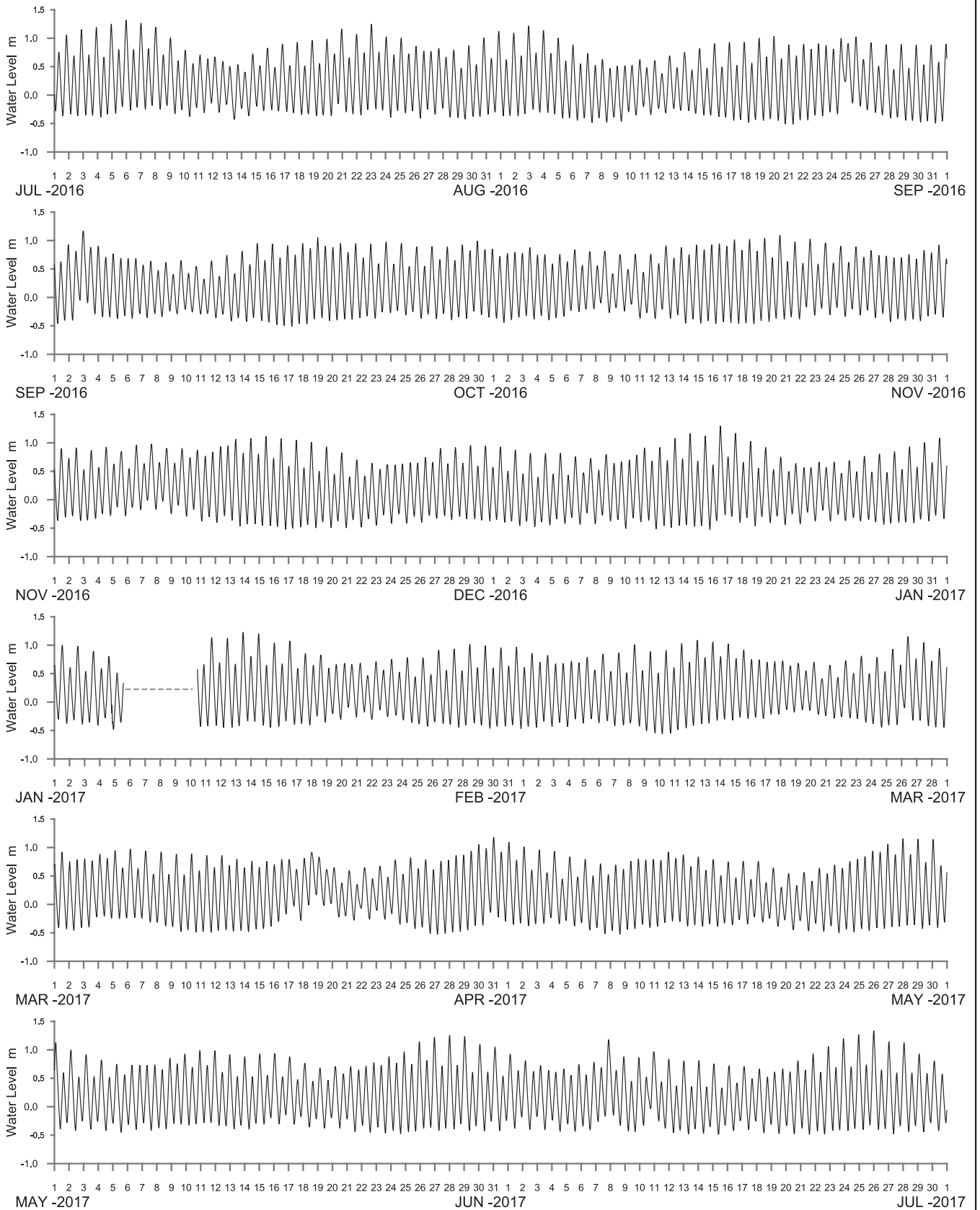
WATER LEVEL REFERENCED TO AUSTRALIAN HEIGHT DATUM

----- DATA LOSS



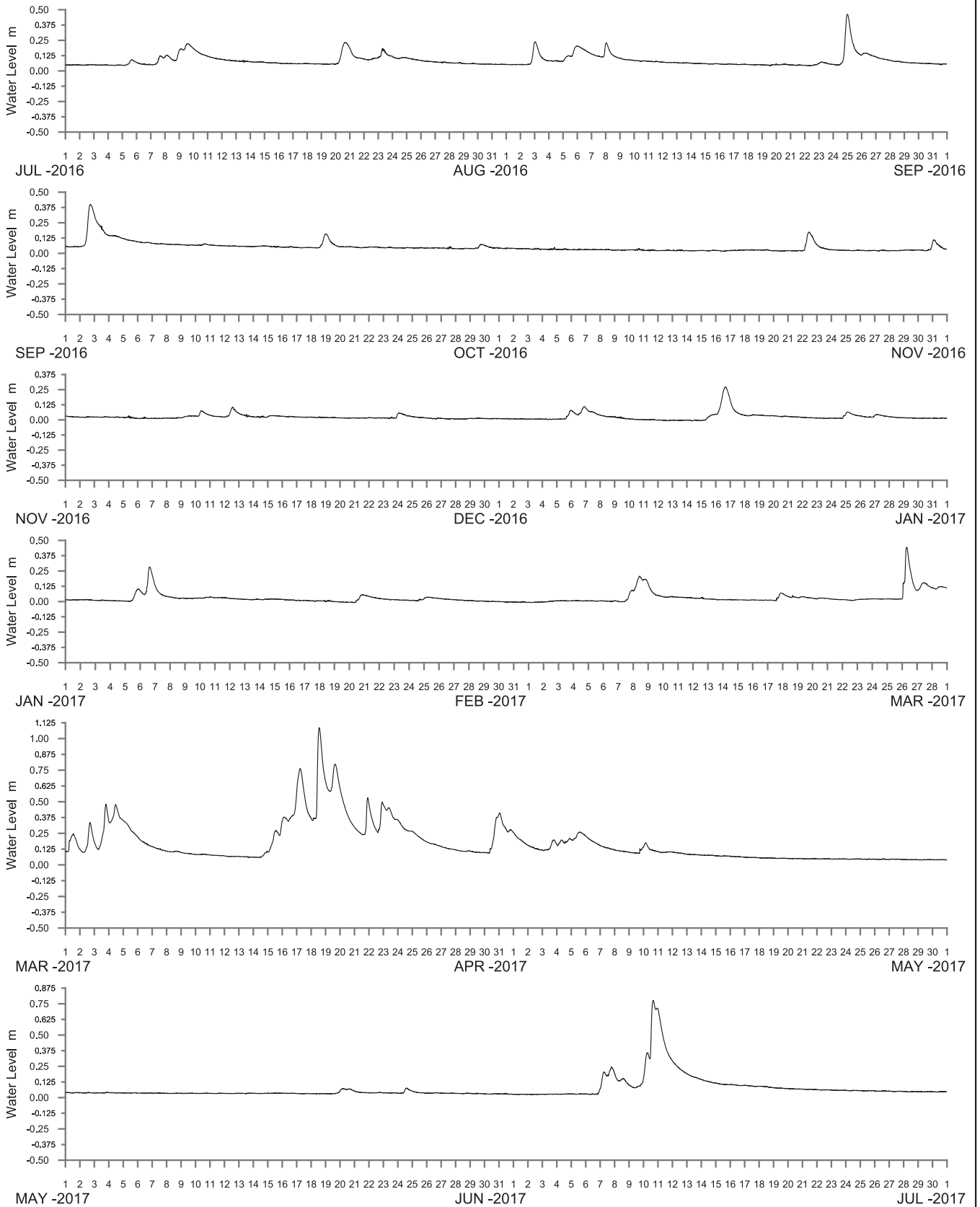
WATER LEVEL REFERENCED TO AUSTRALIAN HEIGHT DATUM

----- DATA LOSS



WATER LEVEL REFERENCED TO AUSTRALIAN HEIGHT DATUM

----- DATA LOSS



WATER LEVEL REFERENCED TO WEIR CREST

----- DATA LOSS