

River/estuary system	Station name	Figure
Station Locality Map	Wollongong Region	202
Hewitts Creek	Hewitts Creek Upstream	203
Hewitts Creek	Hewitts Creek Downstream	204
Hewitts Creek	Hewitts Creek Entrance	205
Cabbage Tree Creek	Balgownie Road	206
Bellambi	Bellambi	207
Towradgi Creek	Towradgi Creek Upstream	208
Towradgi Creek	Towradgi Creek Downstream	209
Cabbage Tree Creek	Cabbage Tree Creek Upstream	210
Cabbage Tree Creek	Cabbage Tree Creek Downstream	211
Fairy Creek	Fairy Creek Upstream	212
Fairy Creek	Fairy Creek Downstream	213
Byarong Creek	Byarong Creek	214
Byarong Creek	Koloona Avenue Upstream	215
Byarong Creek	Koloona Avenue Downstream	216
American Creek	Blackmans Parade Upstream	217
American Creek	Blackmans Parade Downstream	218
Station Locality Map	Lake Illawarra Region	219
Mullet Creek	Mullet Creek	220
Lake Illawarra	Koonawarra Bay	221
Lake Illawarra	Cudgeree Bay	222
Lake Illawarra	Lake Illawarra Entrance	223
Macquarie Rivulet	Princes Highway	224
Little Lake	Little Lake Entrance	225
Station Locality Map	Kiama Region	226
Minnamurra River	Minnamurra	227
Werri Lagoon	Werri Lagoon	228
Crooked River	Gerroa	229
Station Locality Map	Shoalhaven River Region	230
Shoalhaven River	Shoalhaven Heads	231
Shoalhaven River	Hay Street	232
Shoalhaven River	Terara	233
Shoalhaven River	Nowra Bridge	234
Shoalhaven River	Grady's Caravan Park	235
Shoalhaven River	Greenwell Point	236
Wollumboola Lake	Wollumboola	237
Station Locality Map	Jervis Bay Region	238
Currarong Creek	Currarong Creek	239
St Georges Basin	Island Point	240
Sussex Inlet	Sussex Inlet	241
Swan Lake	Swan Lake	242
Station Locality Map	Ulladulla Region	243
Lake Conjola	Lake Conjola Downstream	244
Narrawallee Inlet	Narrawallee	245
Burrill Lake	Burrill Lake Bridge	246
Lake Tabourie	Lake Tabourie	247

continued over page

River/estuary system	Station name	Figure
Station Locality Map	Batemans Bay Region	248
Durras Lake	Durras Lake	249
Clyde River	Nelligen	250
Station Locality Map	Moruya Region	251
Tomaga River	George Bass Drive	252
Moruya River	Moruya Bridge	253
Moruya River	Moruya Hospital	254
Station Locality Map	Coila and Tuross Lakes	255
Tuross River	Coila Lake	256
Tuross River	Tuross Head	257
Station Locality Map	Wagonga Inlet and Wallaga Lake	258
Wagonga Inlet	Barlows Bay	259
Wallaga Lake	Regatta Point	260
Station Locality Map	Bermagui and Bega River Region	261
Bega River	Bega River	262
Station Locality Map	Eden Region	263
Back Lagoon	Back Lagoon	264
Merimbula Lake	Merimbula Wharf	265
Merimbula Lake	Merimbula Lake	266
Pambula Lake	Pambula Lake	267
Lake Curalo	Lake Curalo	268
Wonboyn Lake	Agnew Wharf	269



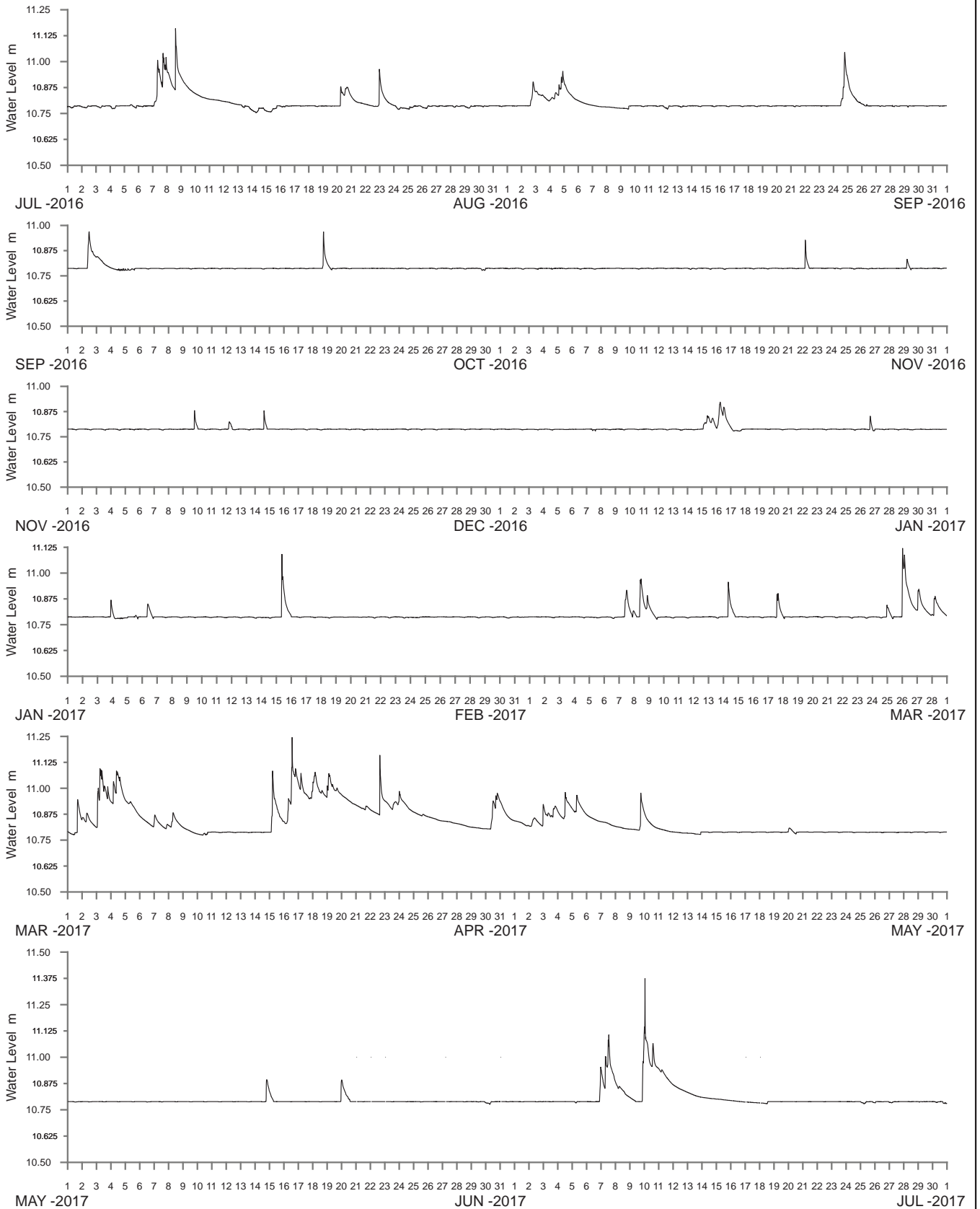
**Manly
Hydraulics
Laboratory**

**STATION LOCATIONS
WOLLONGONG REGION**

MHL
Report 2573

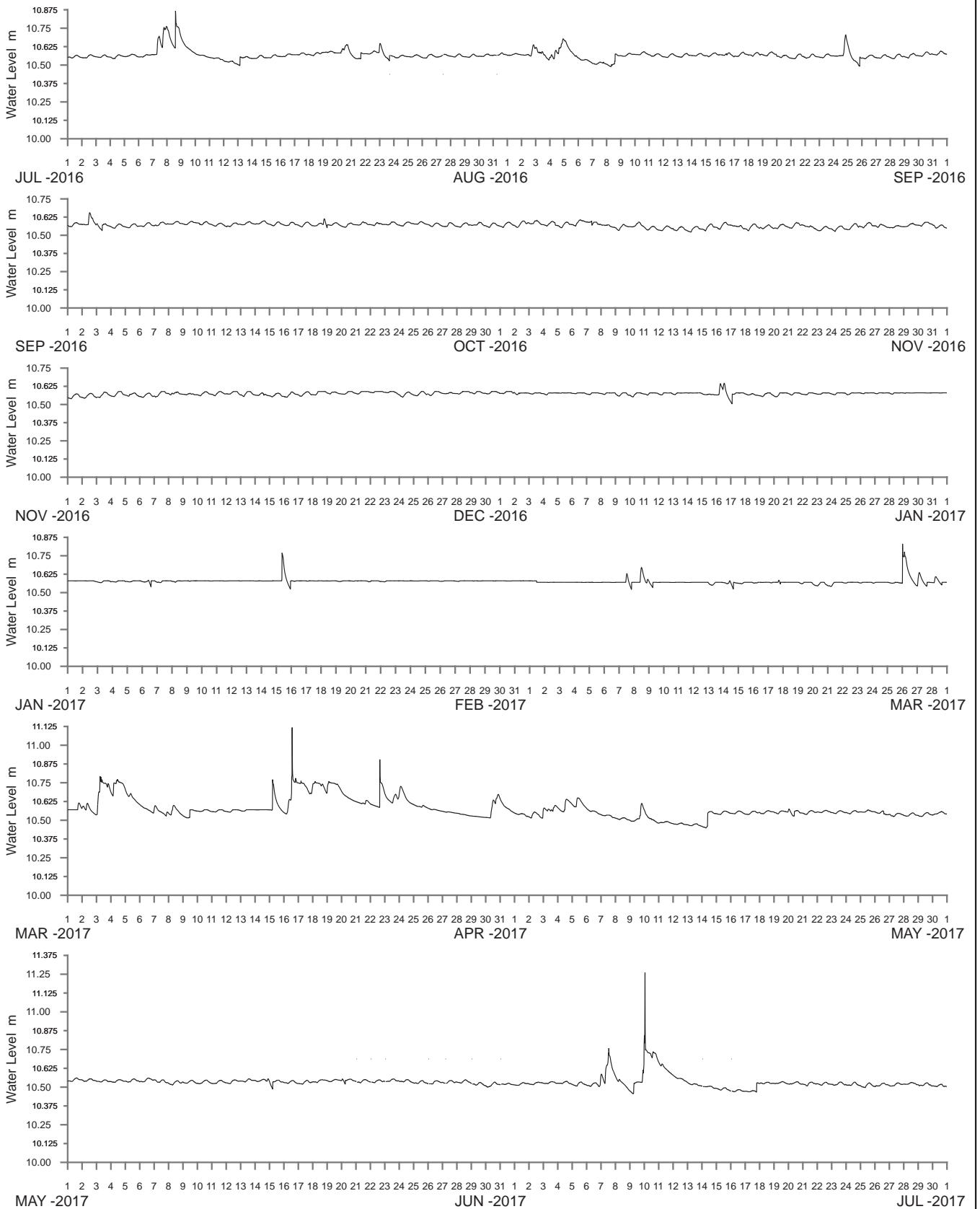
Figure
202

DRAWING 2573-202.cdr



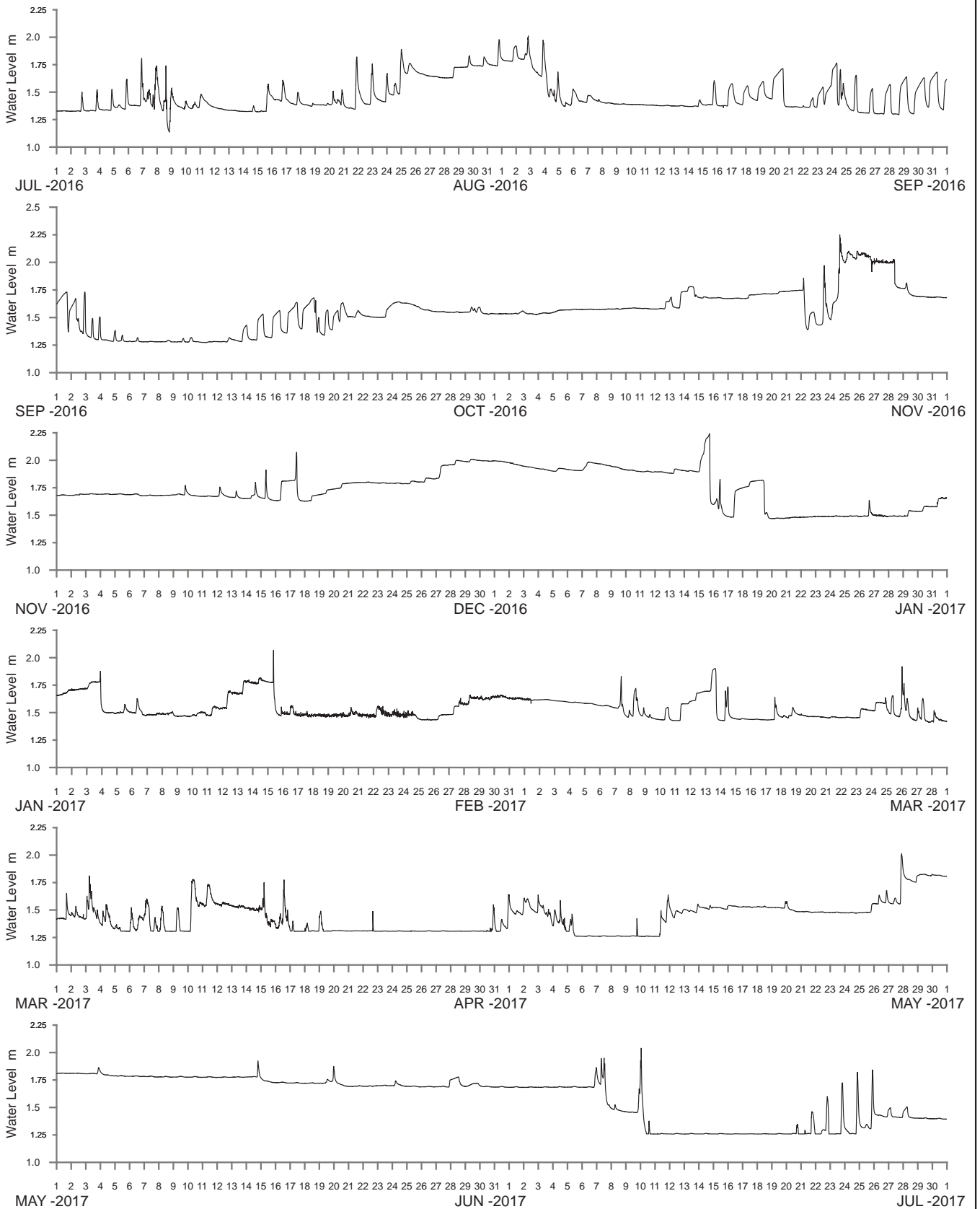
WATER LEVEL REFERENCED TO AUSTRALIAN HEIGHT DATUM

----- DATA LOSS



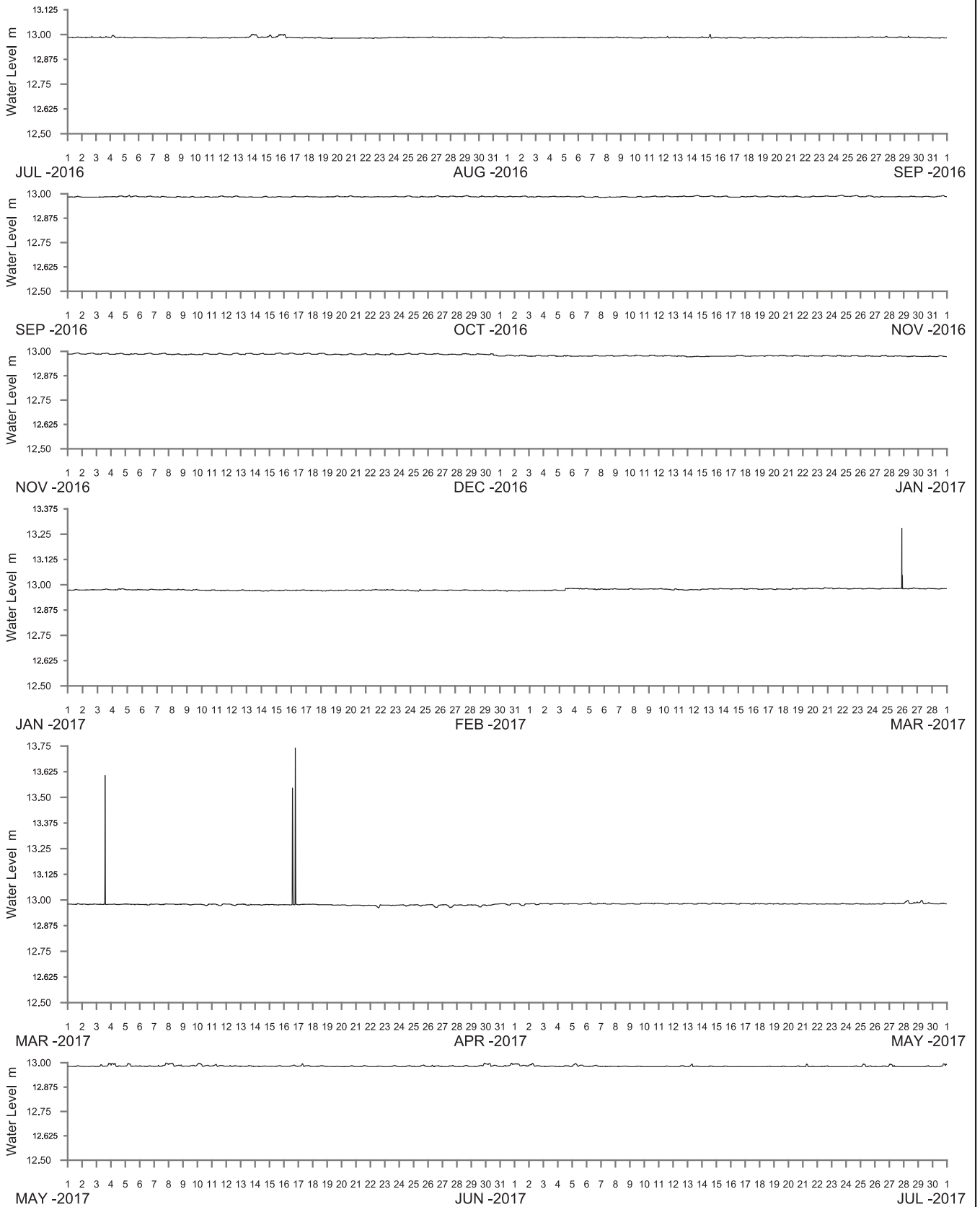
WATER LEVEL REFERENCED TO AUSTRALIAN HEIGHT DATUM

----- DATA LOSS



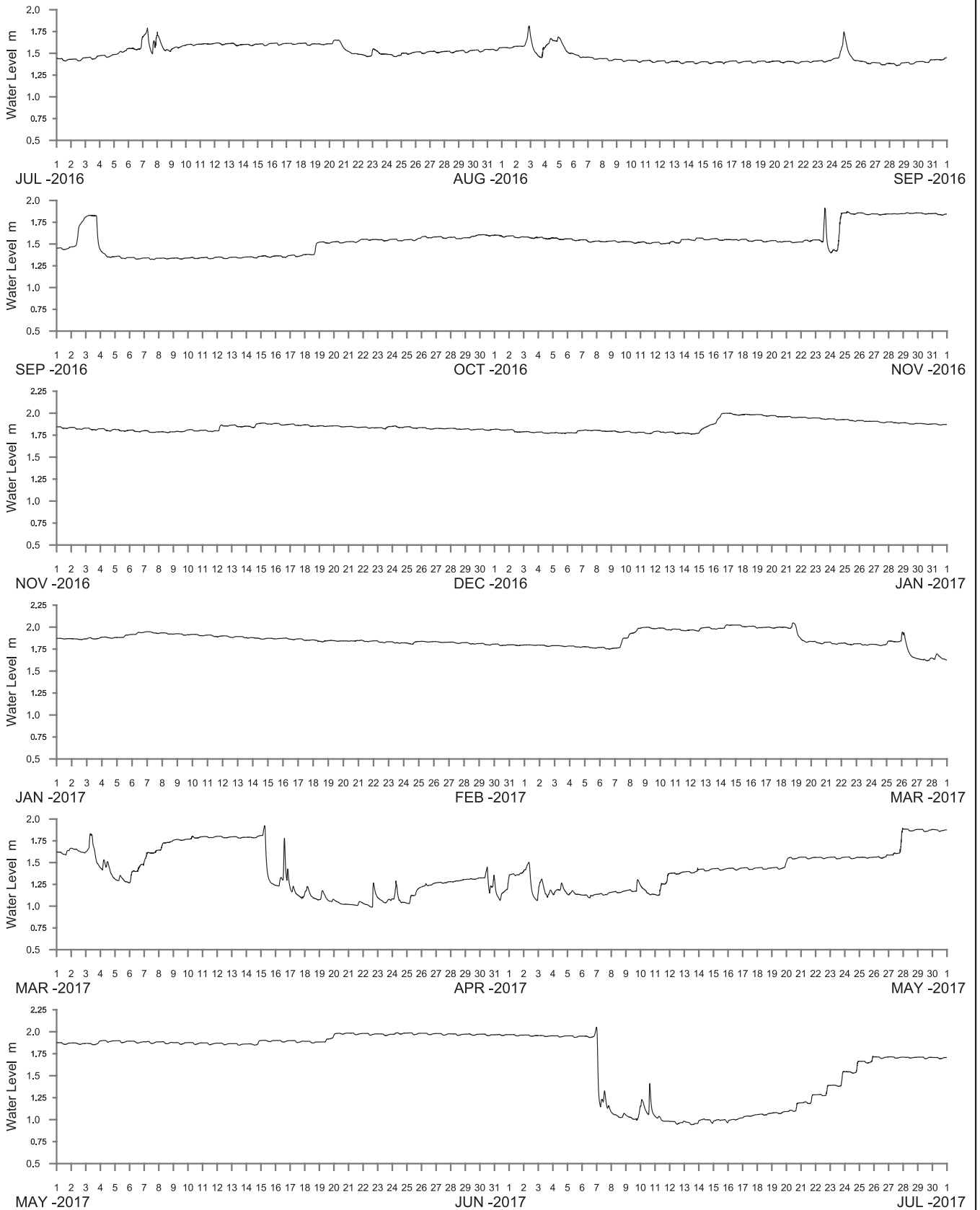
WATER LEVEL REFERENCED TO AUSTRALIAN HEIGHT DATUM

----- DATA LOSS



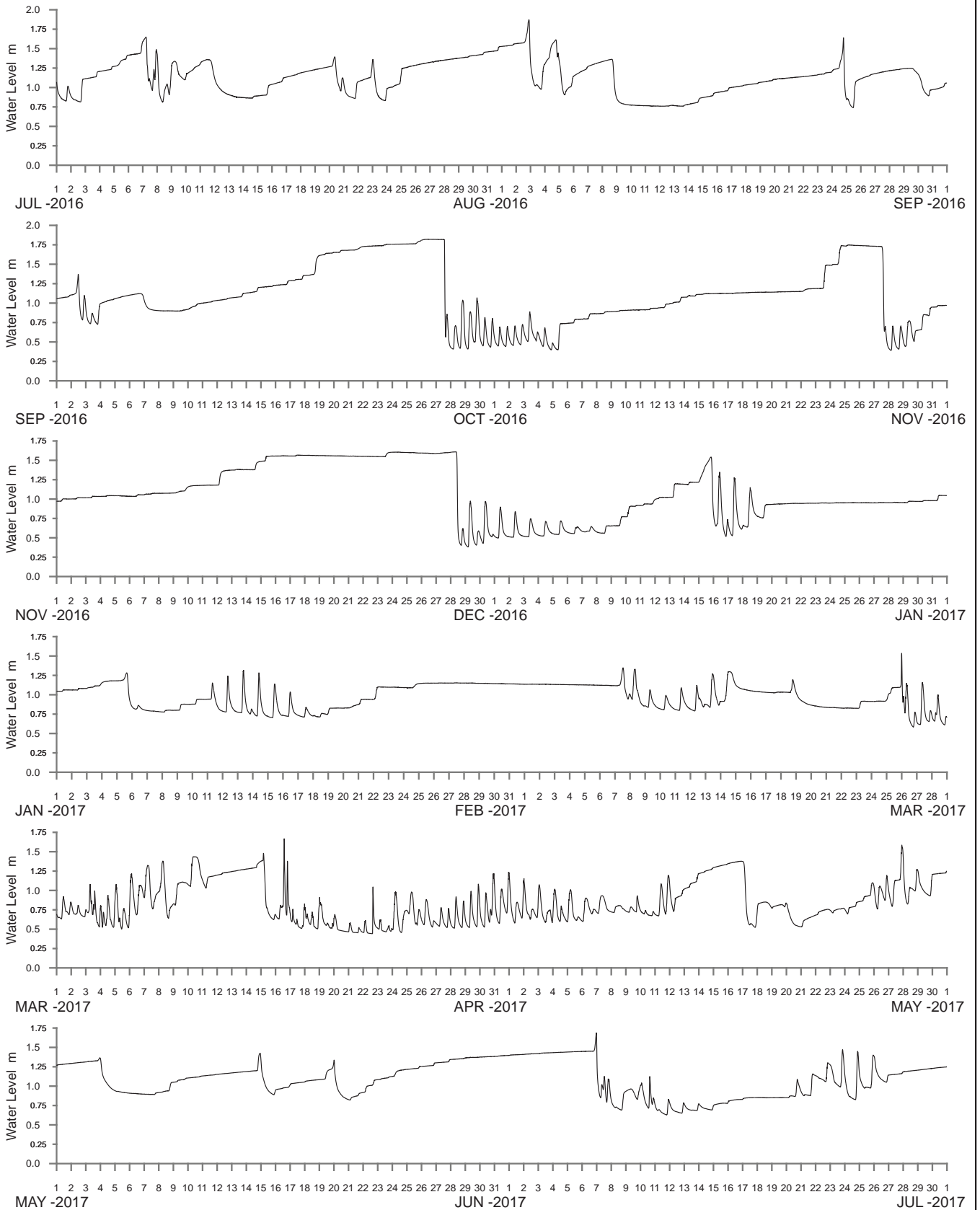
WATER LEVEL REFERENCED TO AUSTRALIAN HEIGHT DATUM

----- DATA LOSS



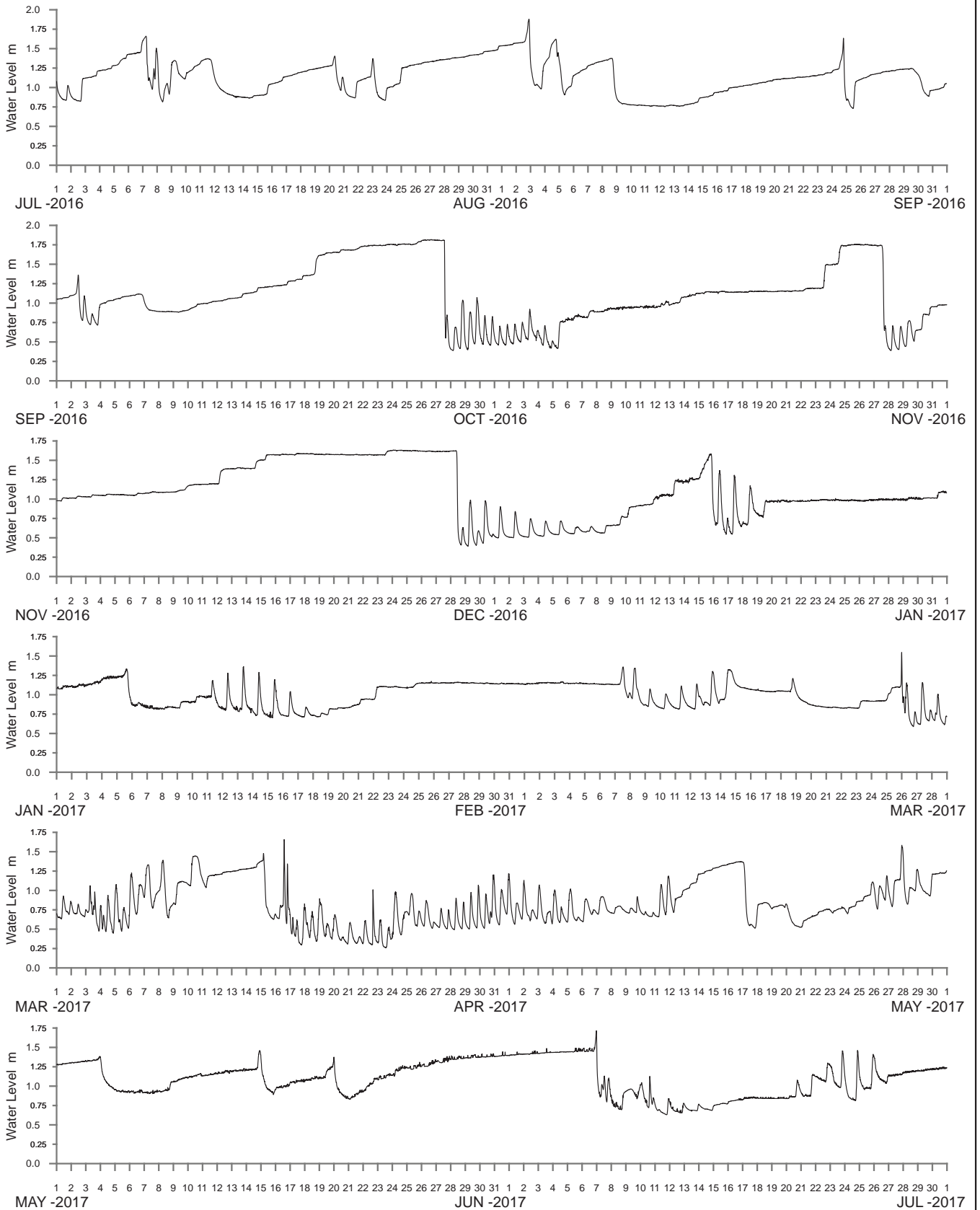
WATER LEVEL REFERENCED TO AUSTRALIAN HEIGHT DATUM

----- DATA LOSS



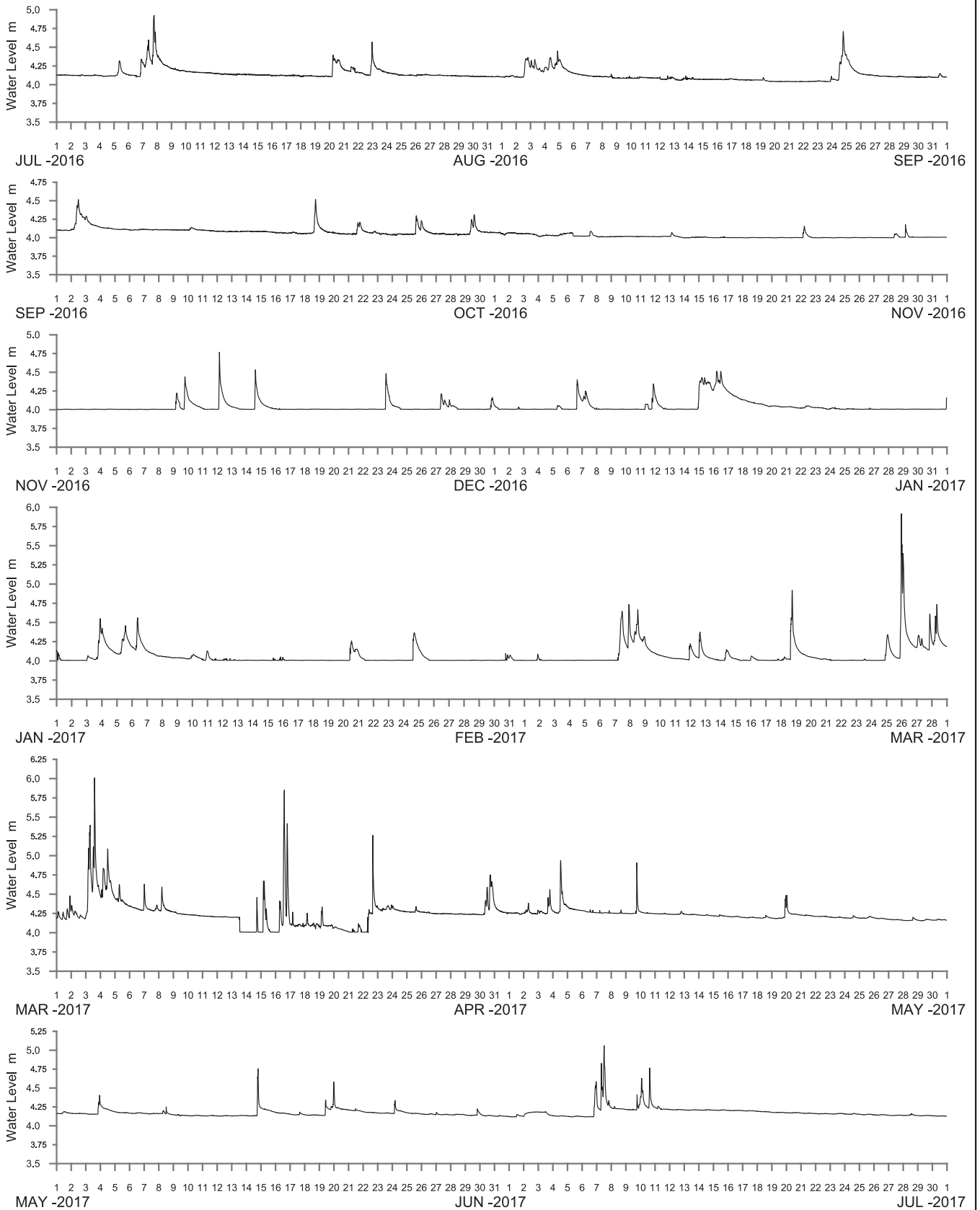
WATER LEVEL REFERENCED TO AUSTRALIAN HEIGHT DATUM

----- DATA LOSS



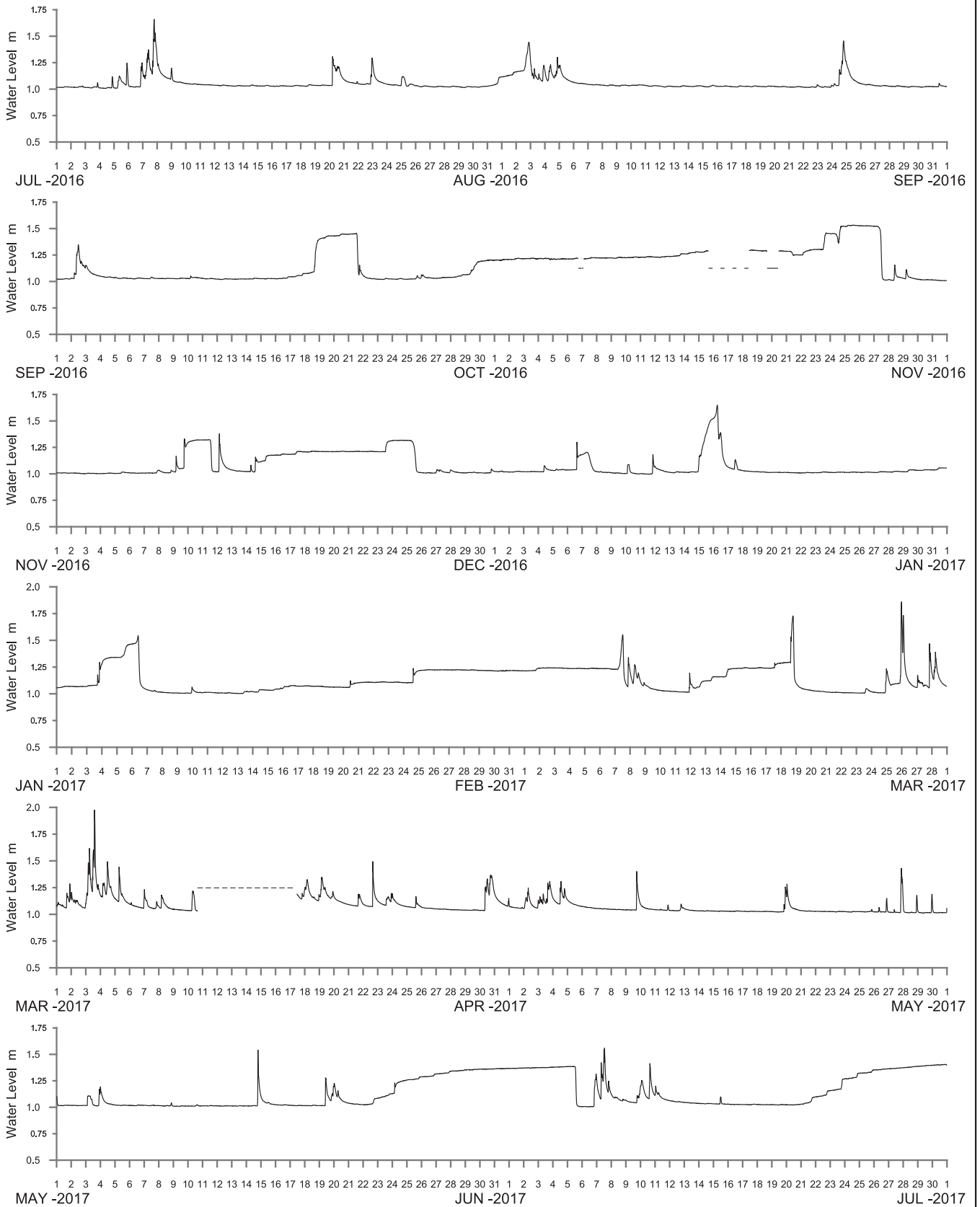
WATER LEVEL REFERENCED TO AUSTRALIAN HEIGHT DATUM

----- DATA LOSS



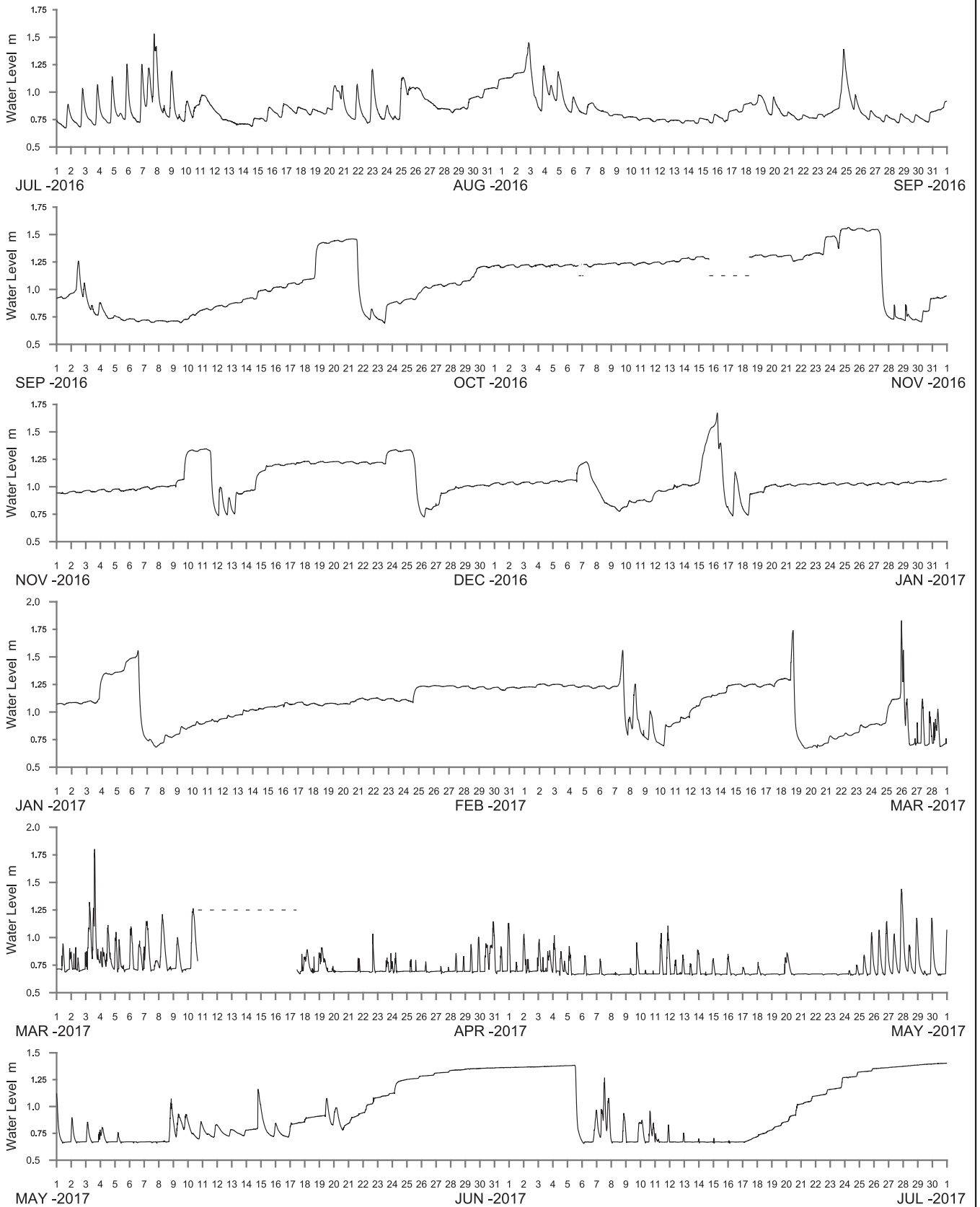
WATER LEVEL REFERENCED TO AUSTRALIAN HEIGHT DATUM

----- DATA LOSS



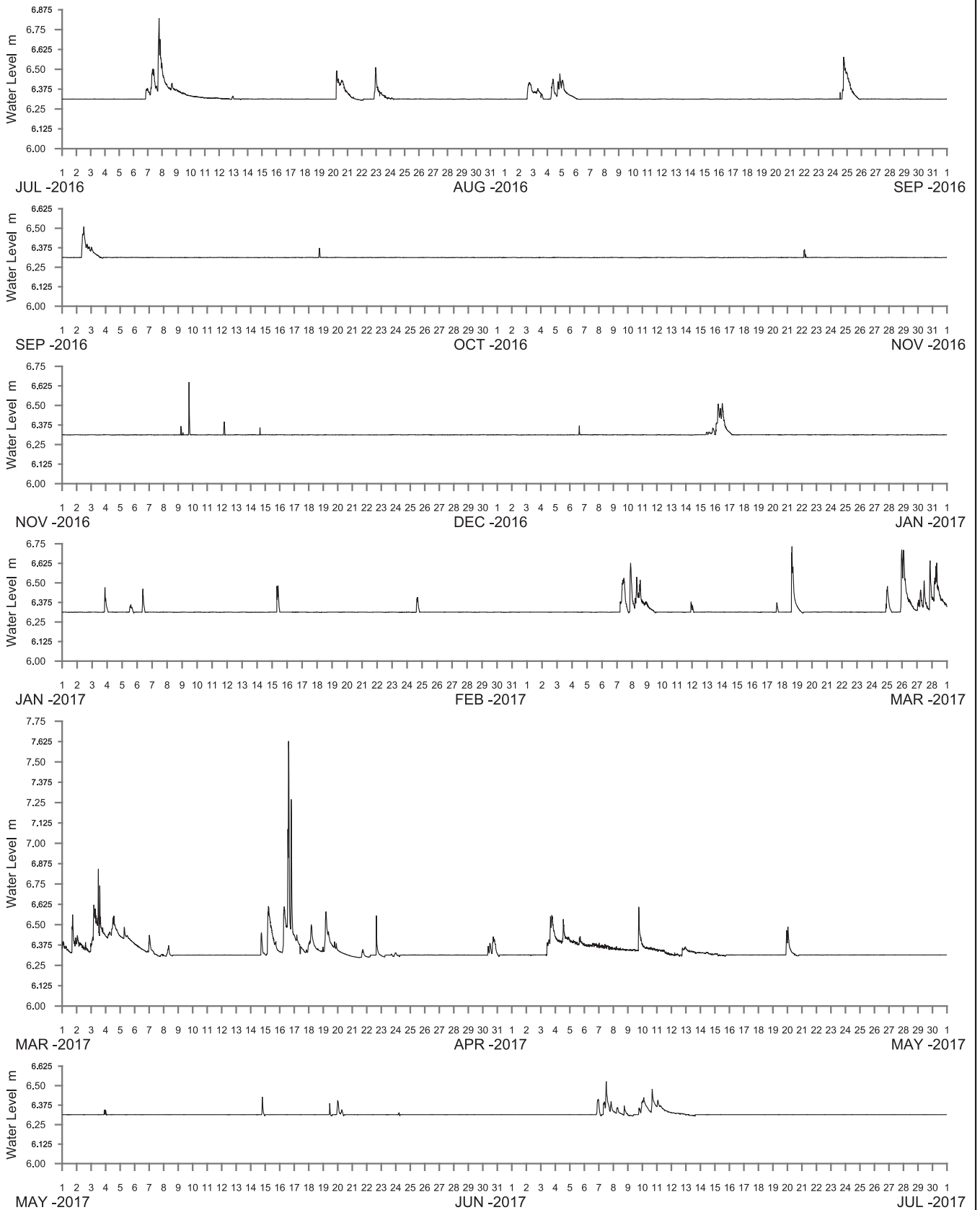
WATER LEVEL REFERENCED TO AUSTRALIAN HEIGHT DATUM

----- DATA LOSS



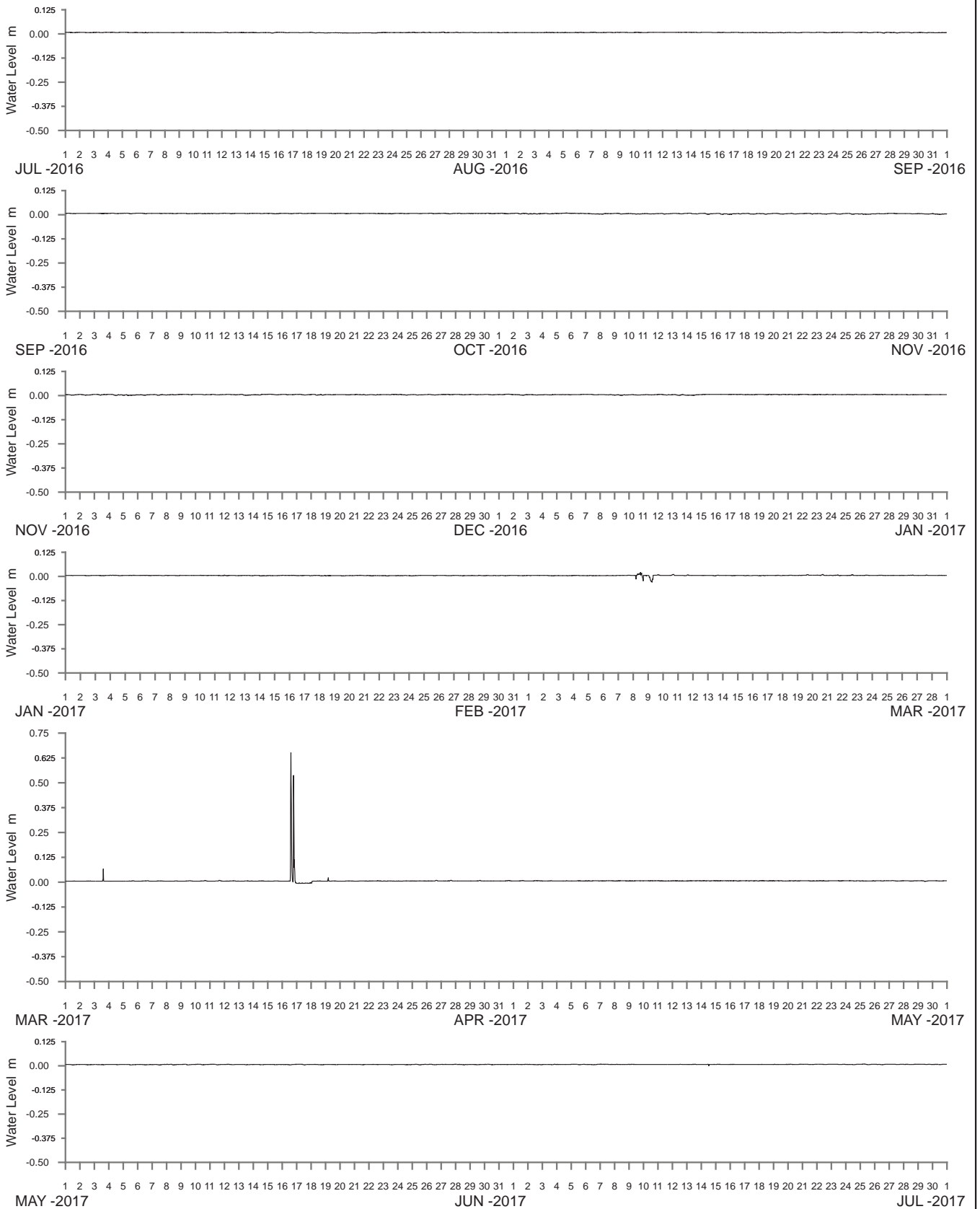
WATER LEVEL REFERENCED TO AUSTRALIAN HEIGHT DATUM

----- DATA LOSS



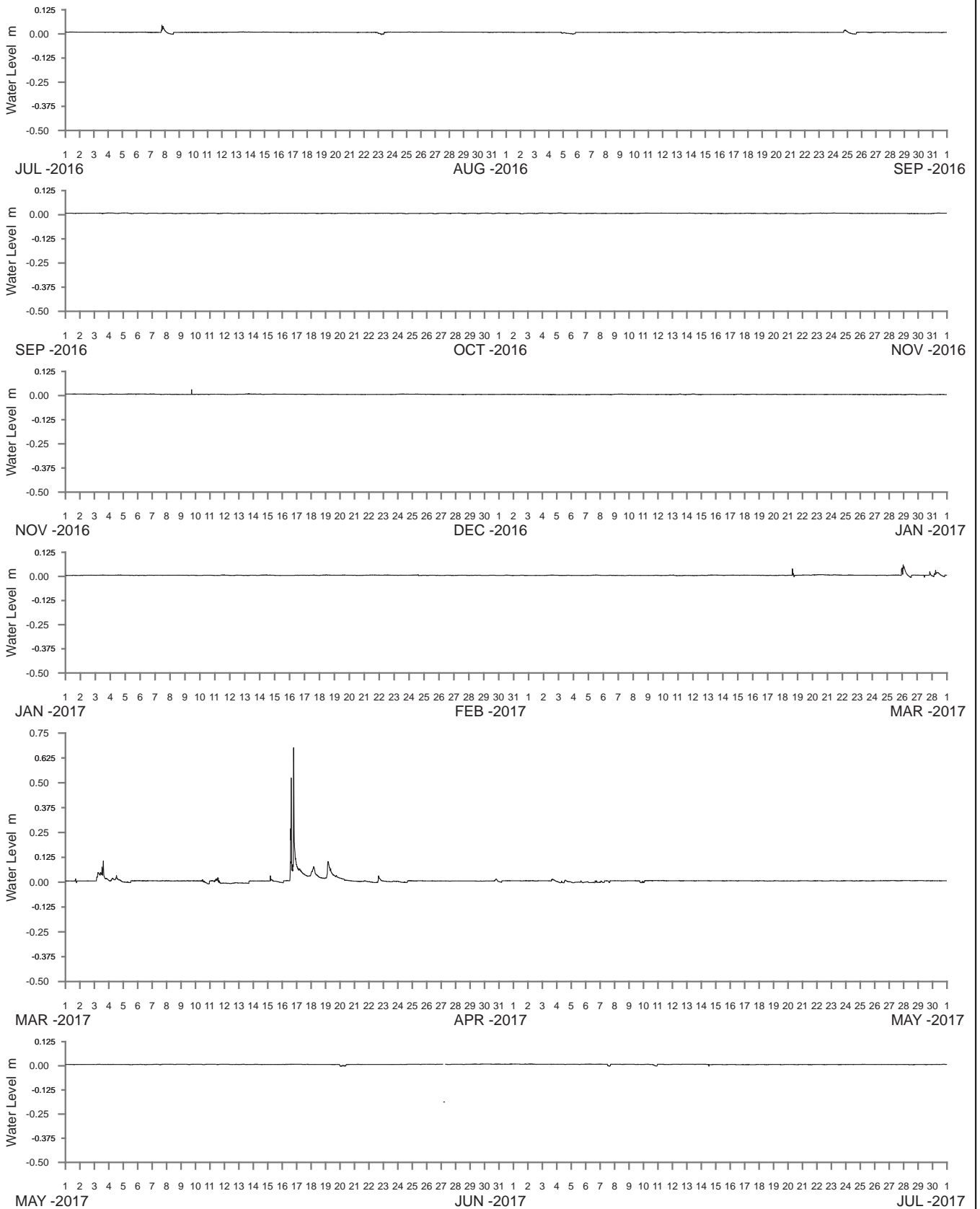
WATER LEVEL REFERENCED TO AUSTRALIAN HEIGHT DATUM

----- DATA LOSS



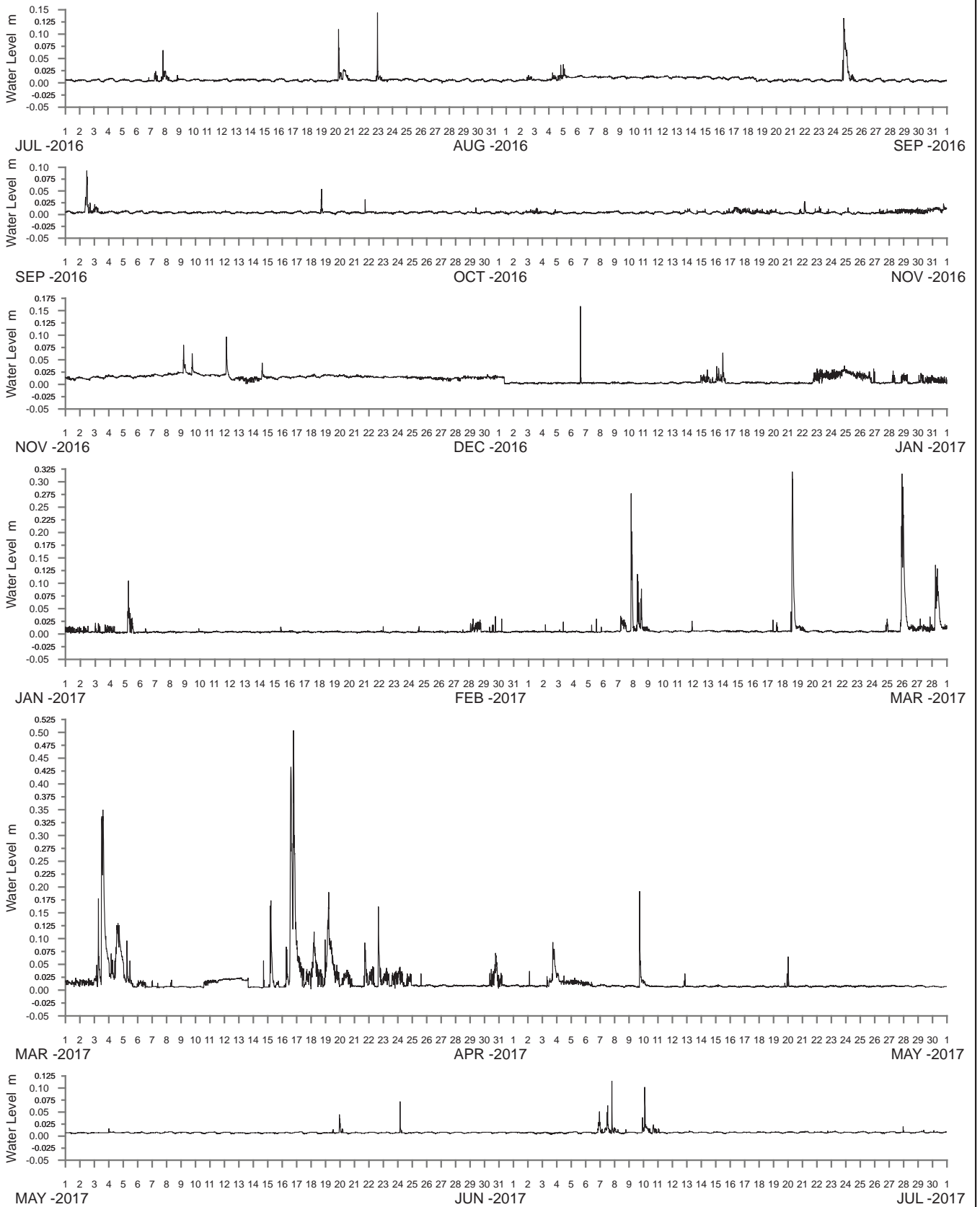
WATER LEVEL REFERENCED TO CULVERT BED

----- DATA LOSS



WATER LEVEL REFERENCED TO CULVERT BED

----- DATA LOSS



WATER LEVEL REFERENCED TO CULVERT BED

----- DATA LOSS



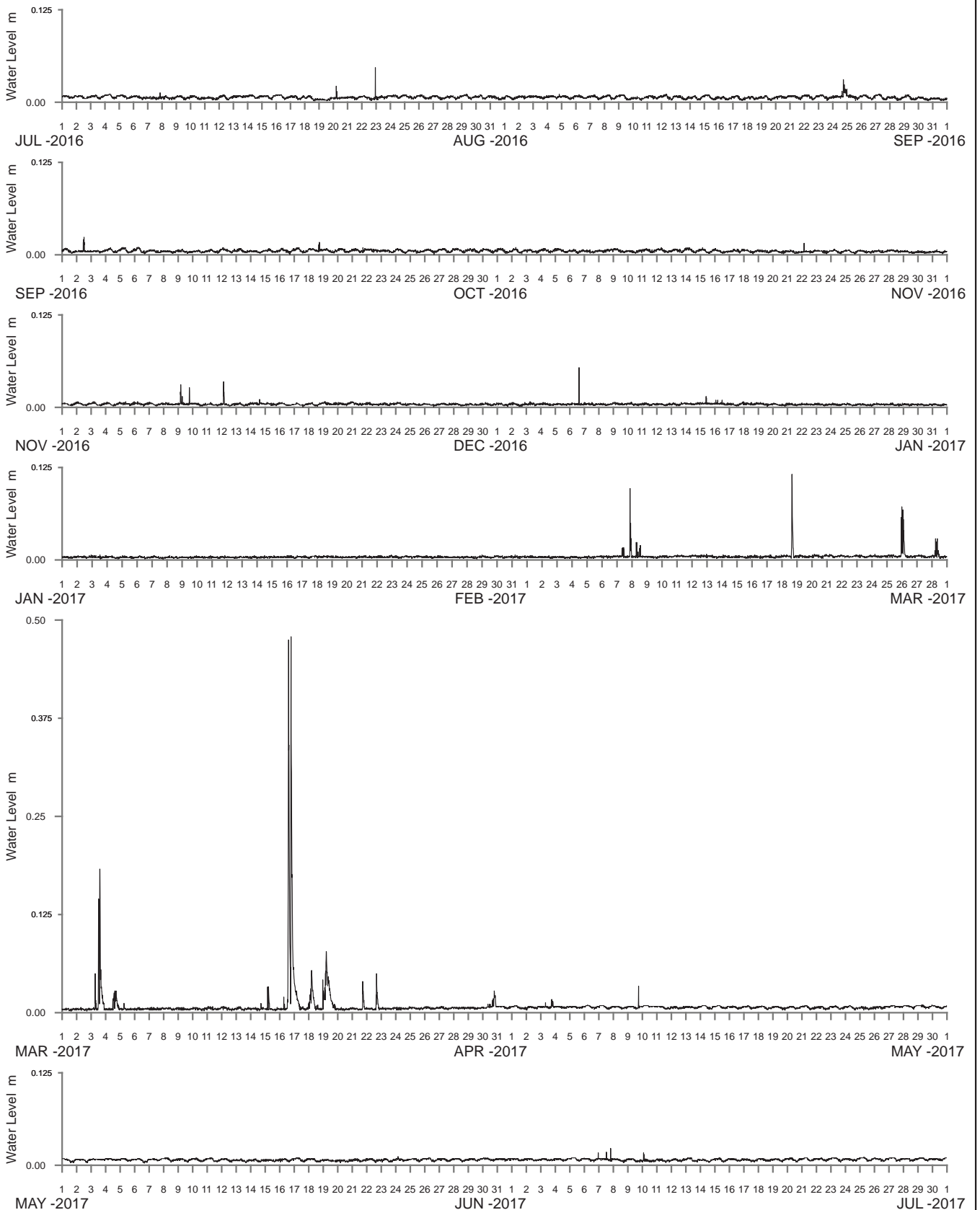
Manly
Hydraulics
Laboratory

AMERICAN CREEK AT BLACKMANS PARADE
UPSTREAM
2016-2017

MHL
Report 2573

Figure
217

DRAWING 2573-217.cdr



WATER LEVEL REFERENCED TO CULVERT BED

----- DATA LOSS



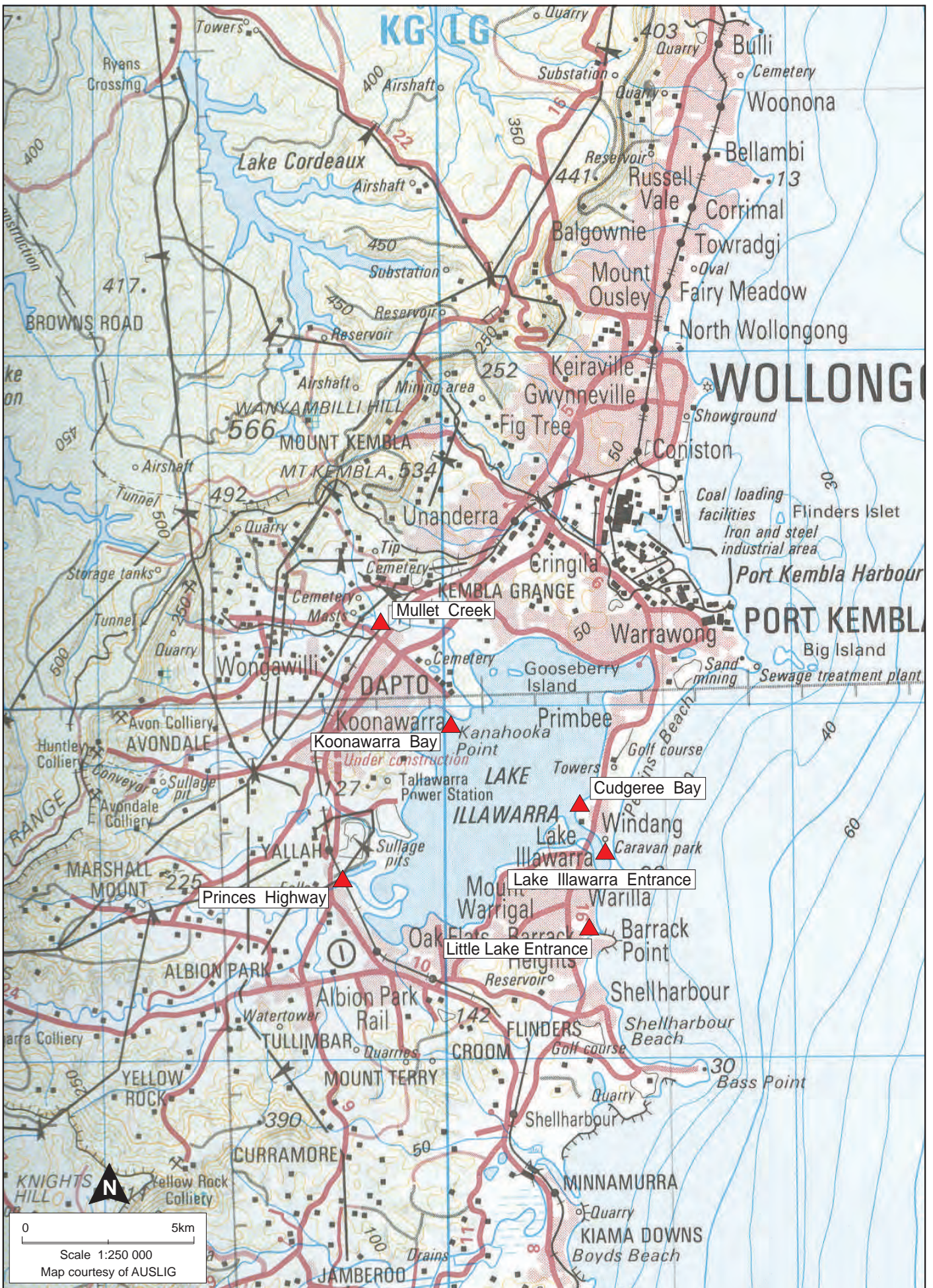
Manly
Hydraulics
Laboratory

AMERICAN CREEK AT BLACKMANS PARADE
DOWNSTREAM
2016-2017

MHL
Report 2573

Figure
218

DRAWING 2573-218.cdr



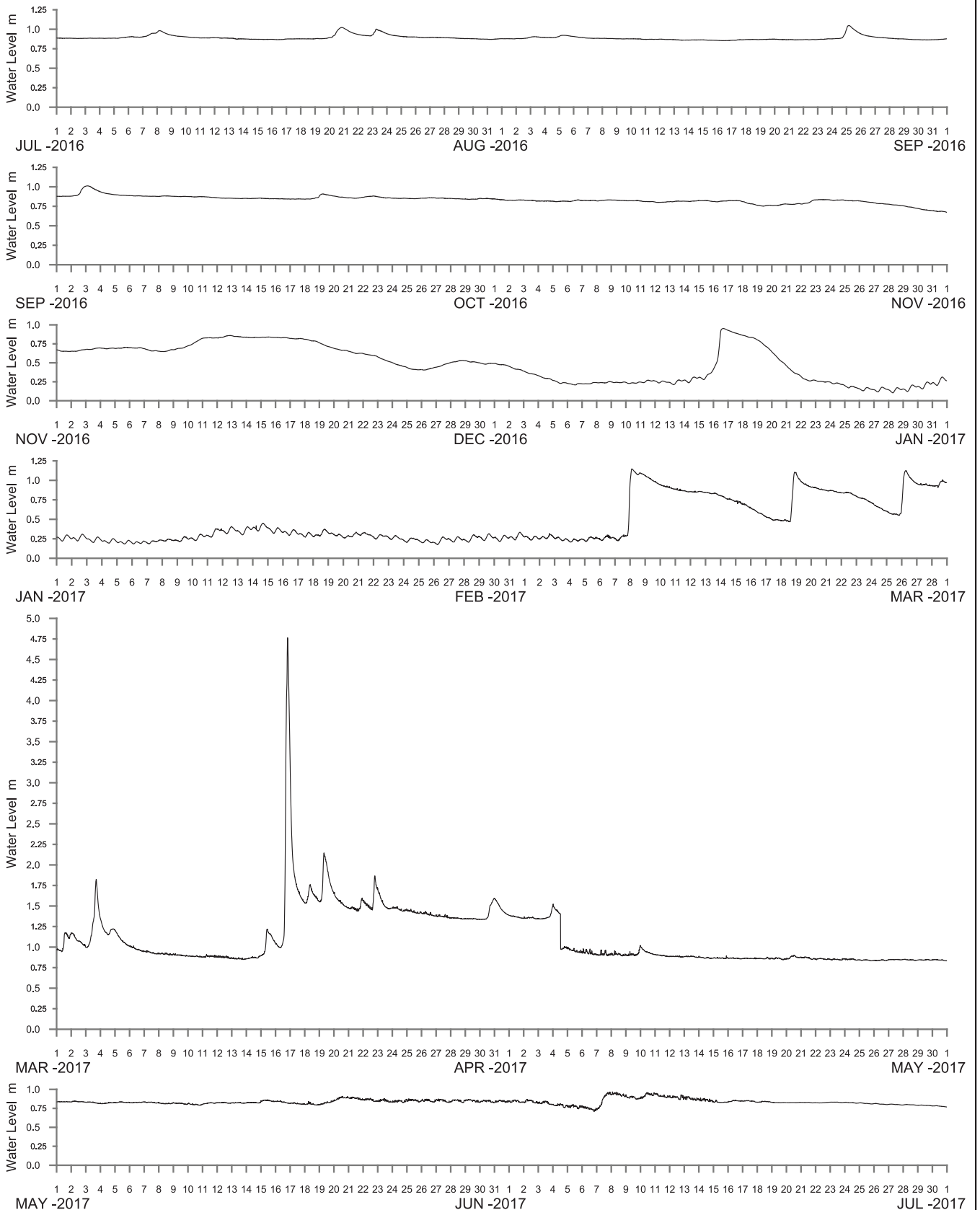
**Manly
Hydraulics
Laboratory**

**STATION LOCATIONS
LAKE ILLAWARRA REGION**

MHL
Report 2573

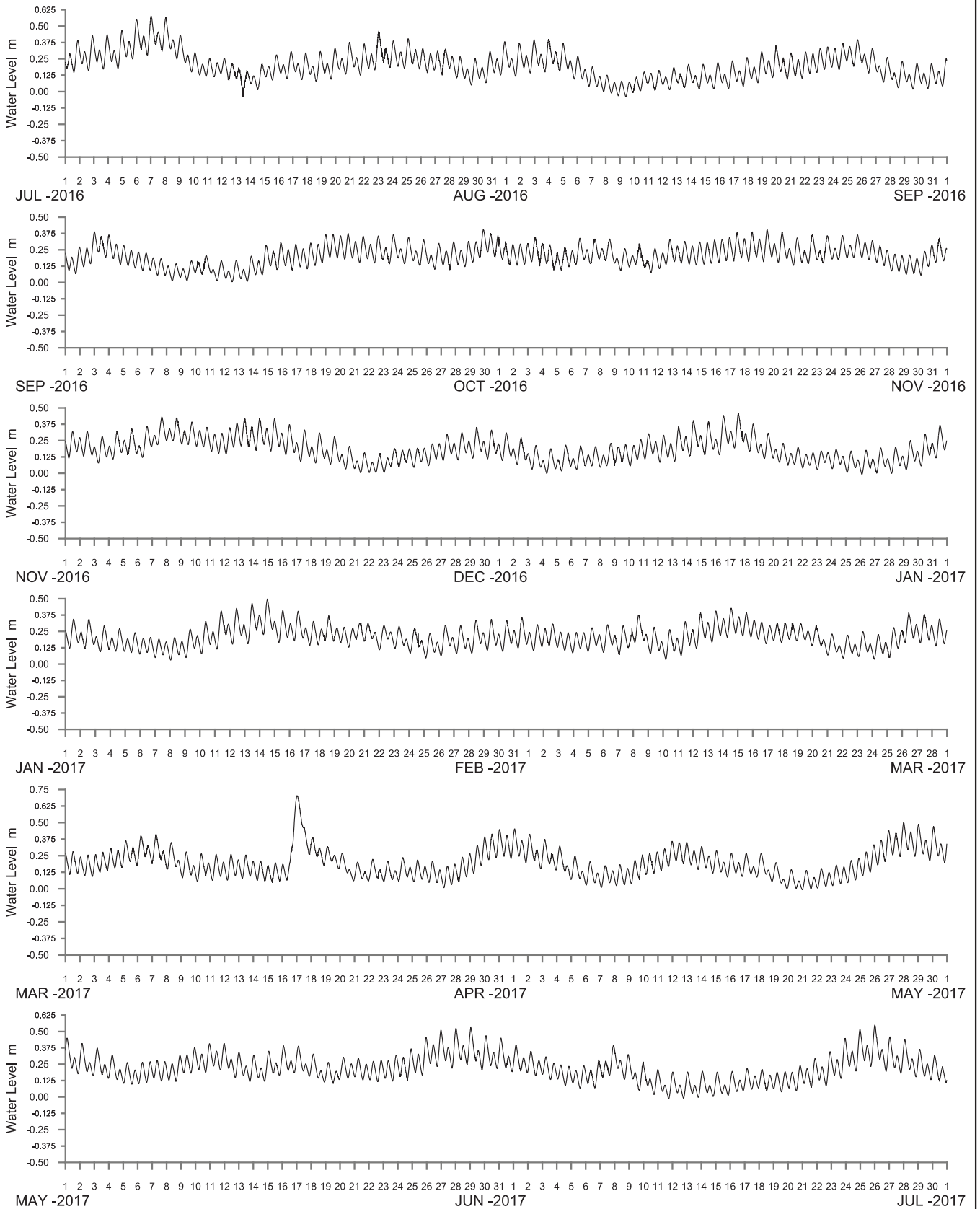
Figure
219

DRAWING 2573-219.cdr



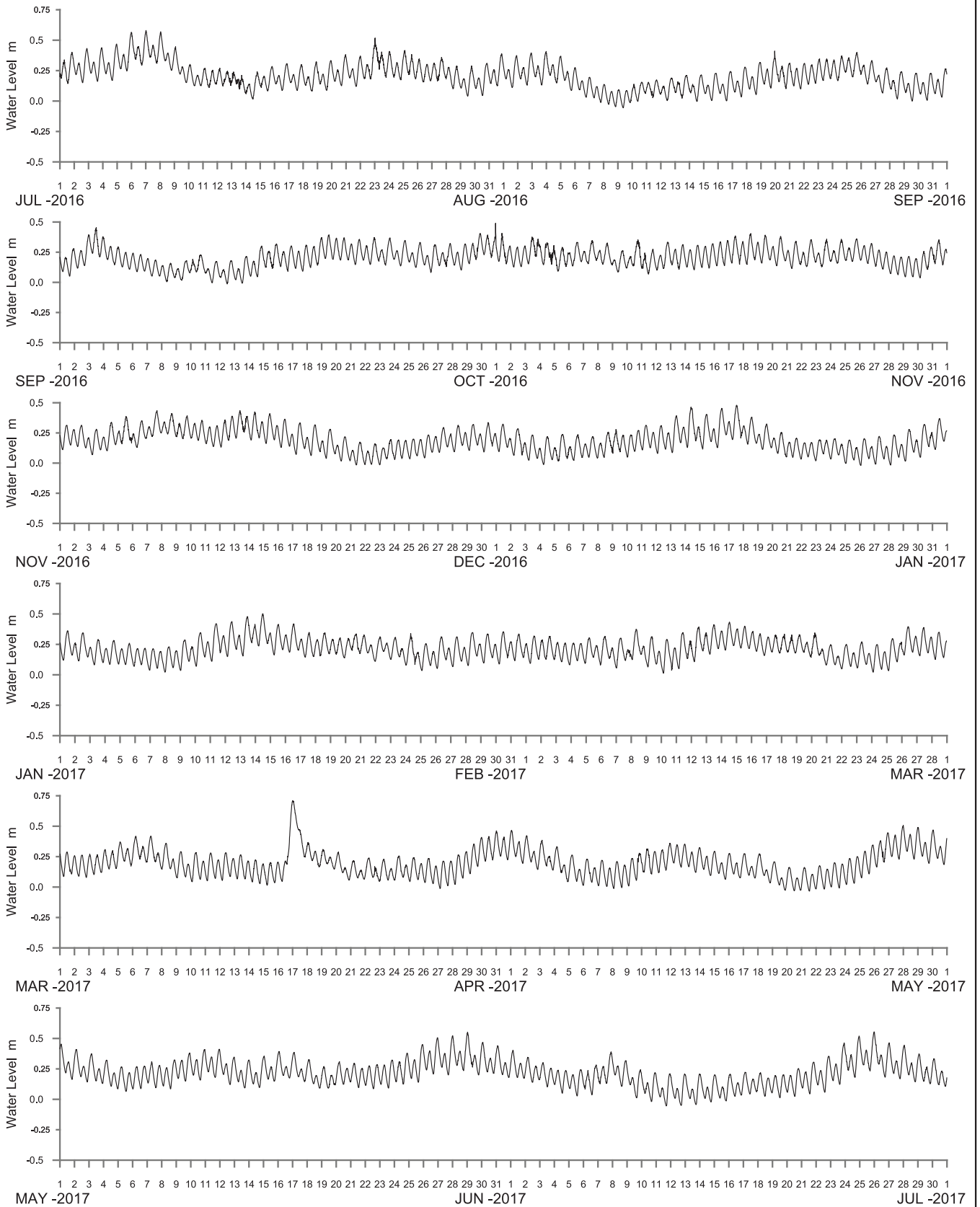
WATER LEVEL REFERENCED TO AUSTRALIAN HEIGHT DATUM

----- DATA LOSS



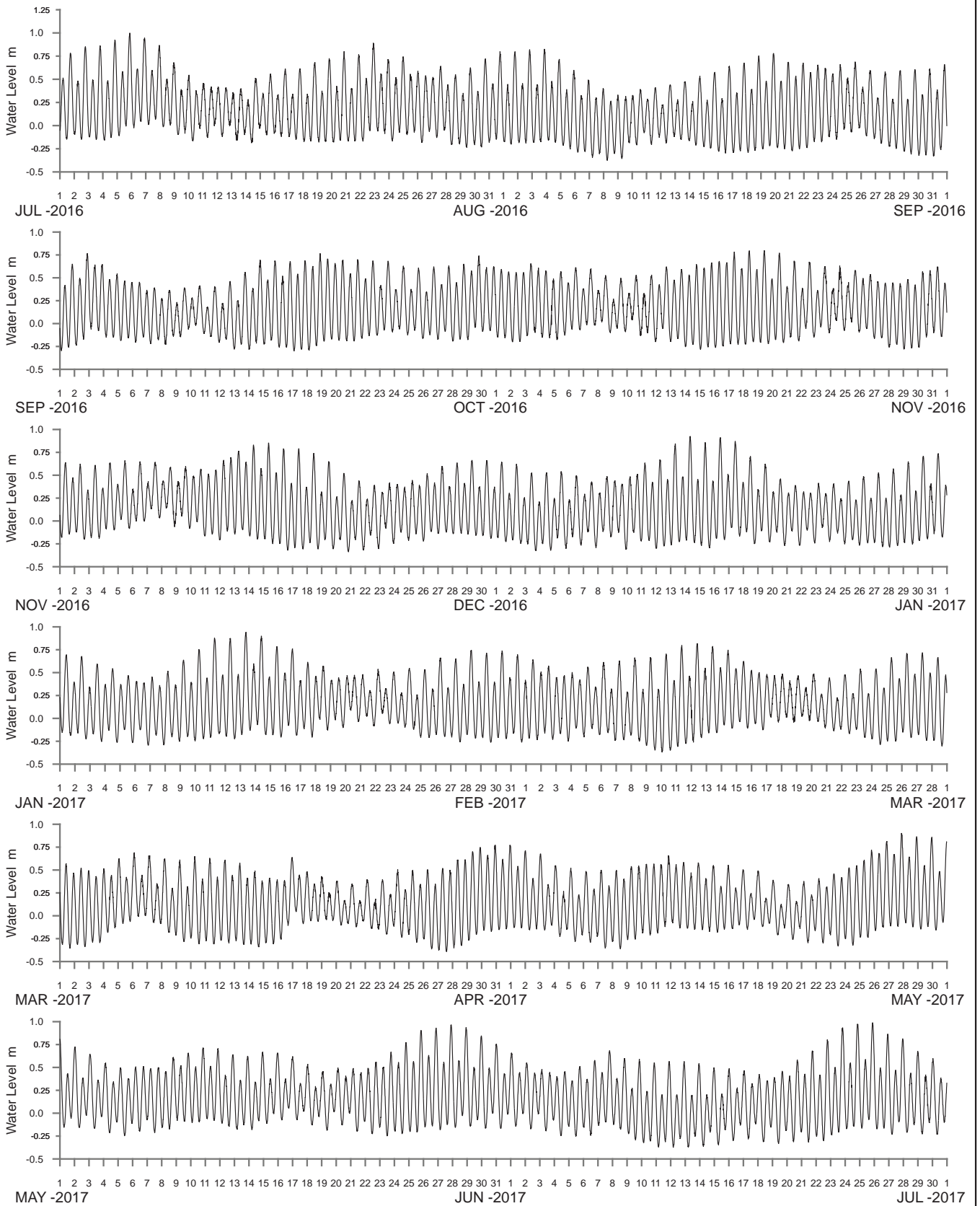
WATER LEVEL REFERENCED TO AUSTRALIAN HEIGHT DATUM

----- DATA LOSS



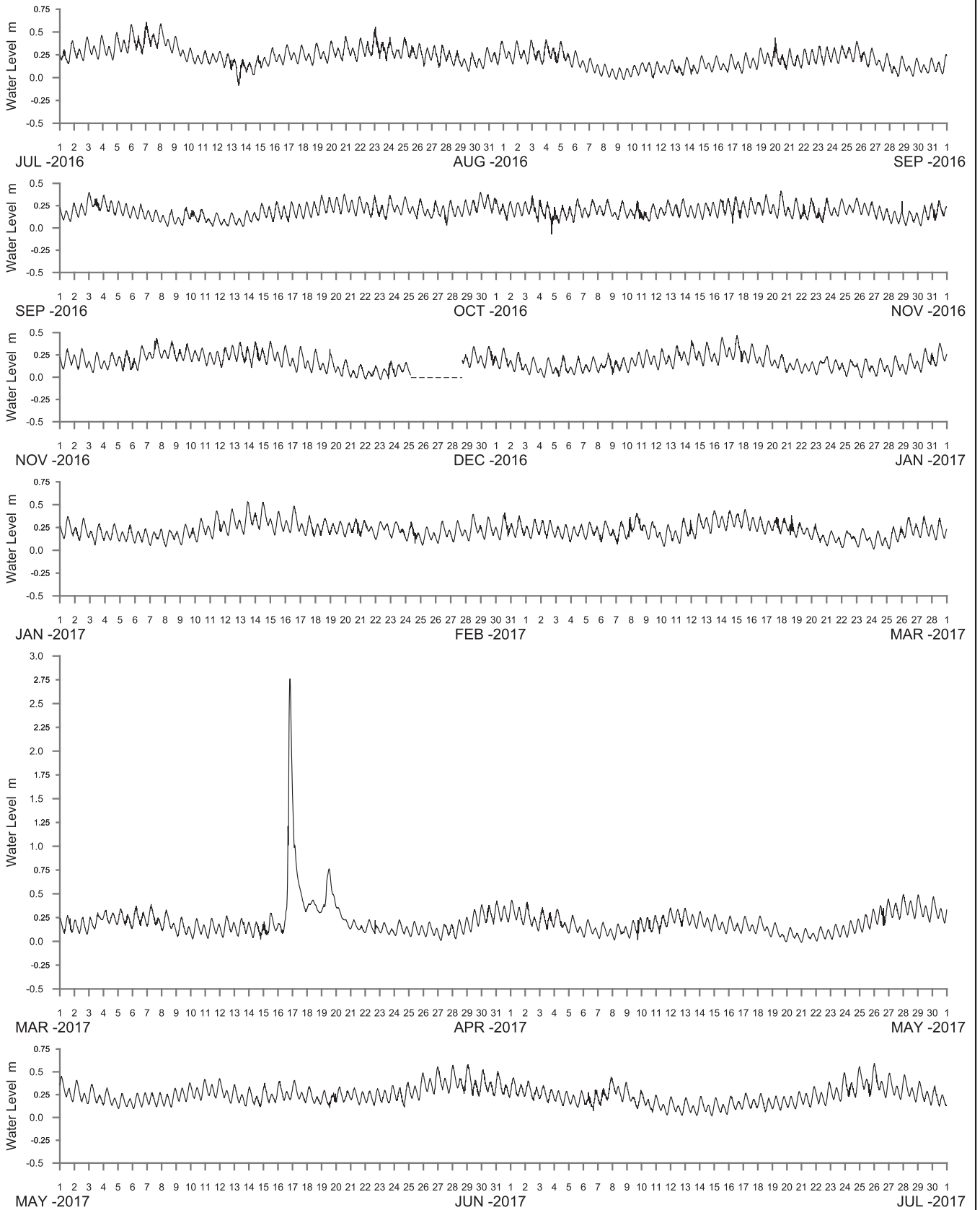
WATER LEVEL REFERENCED TO AUSTRALIAN HEIGHT DATUM

----- DATA LOSS



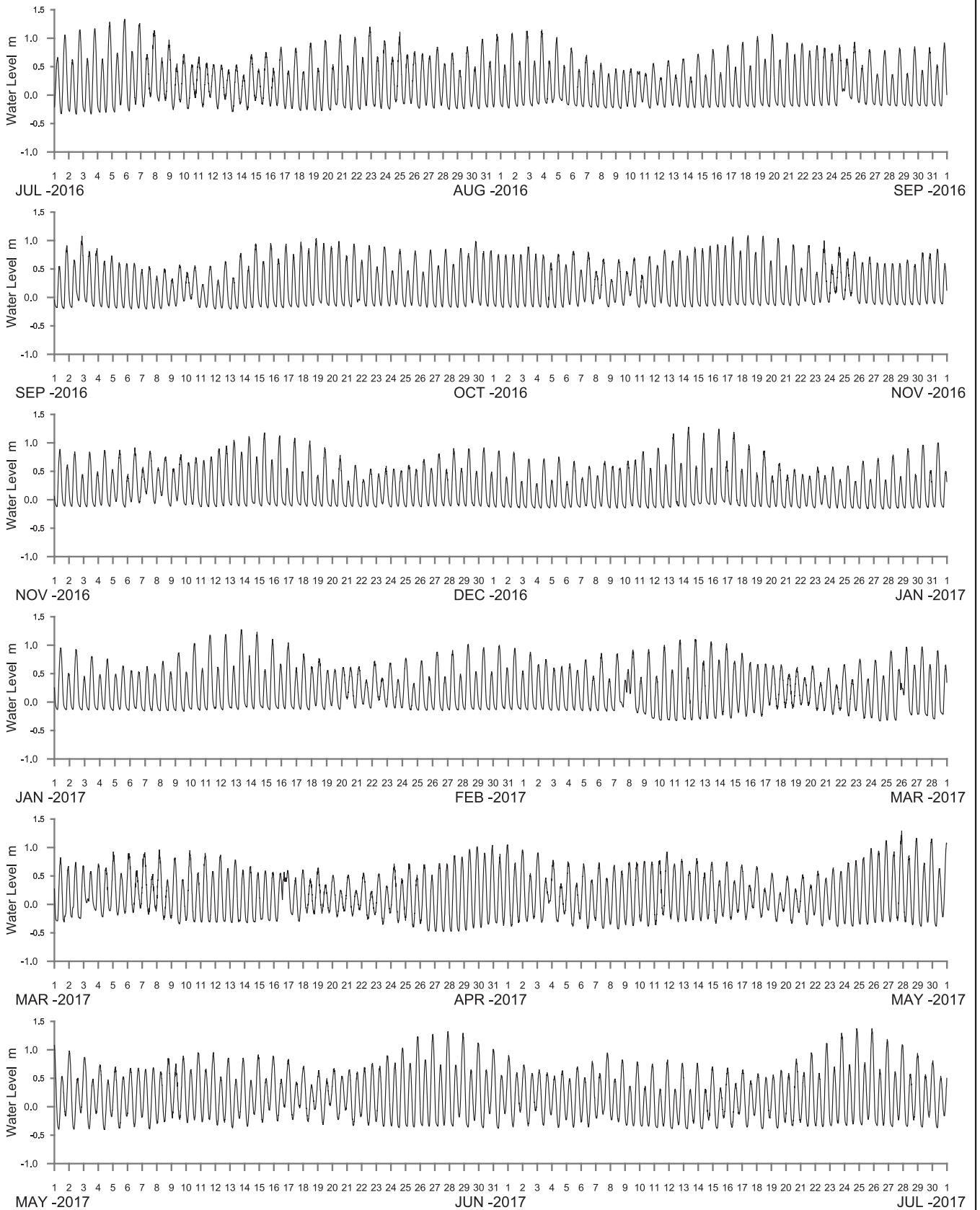
WATER LEVEL REFERENCED TO AUSTRALIAN HEIGHT DATUM

----- DATA LOSS



WATER LEVEL REFERENCED TO AUSTRALIAN HEIGHT DATUM

----- DATA LOSS



WATER LEVEL REFERENCED TO AUSTRALIAN HEIGHT DATUM

----- DATA LOSS



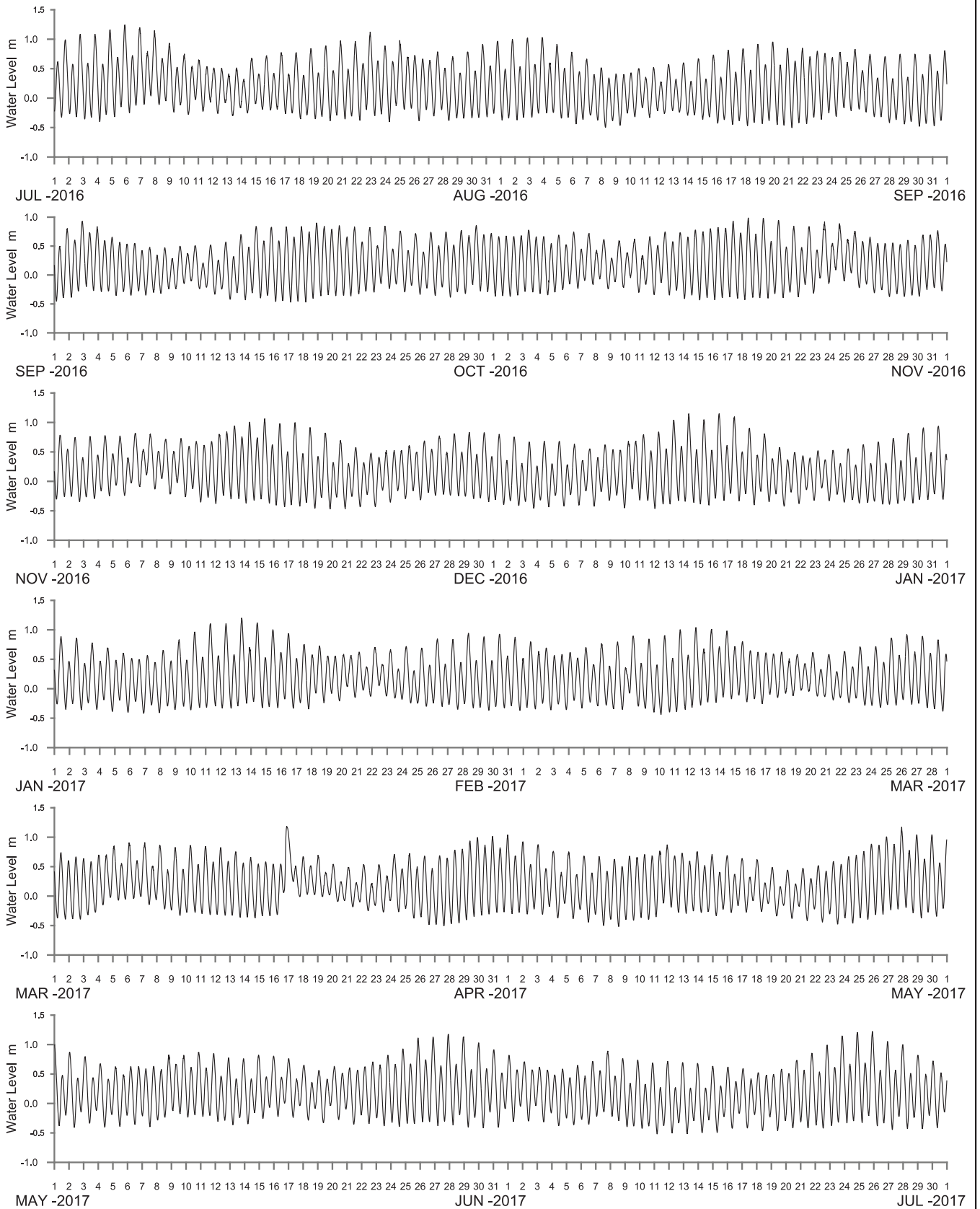
**Manly
Hydraulics
Laboratory**

**STATION LOCATIONS
KIAMA REGION**

MHL
Report 2573

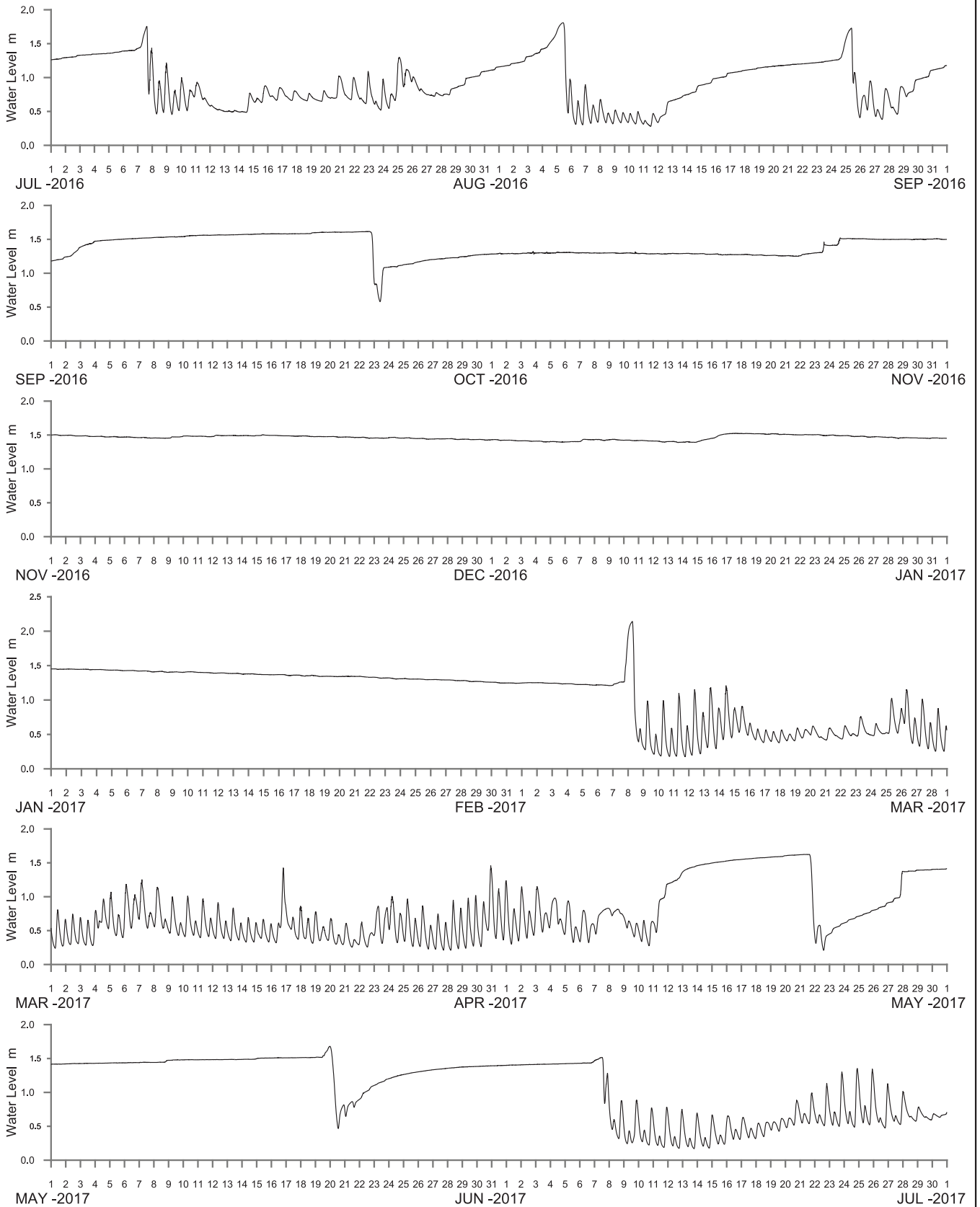
Figure
226

DRAWING 2573-226.cdr



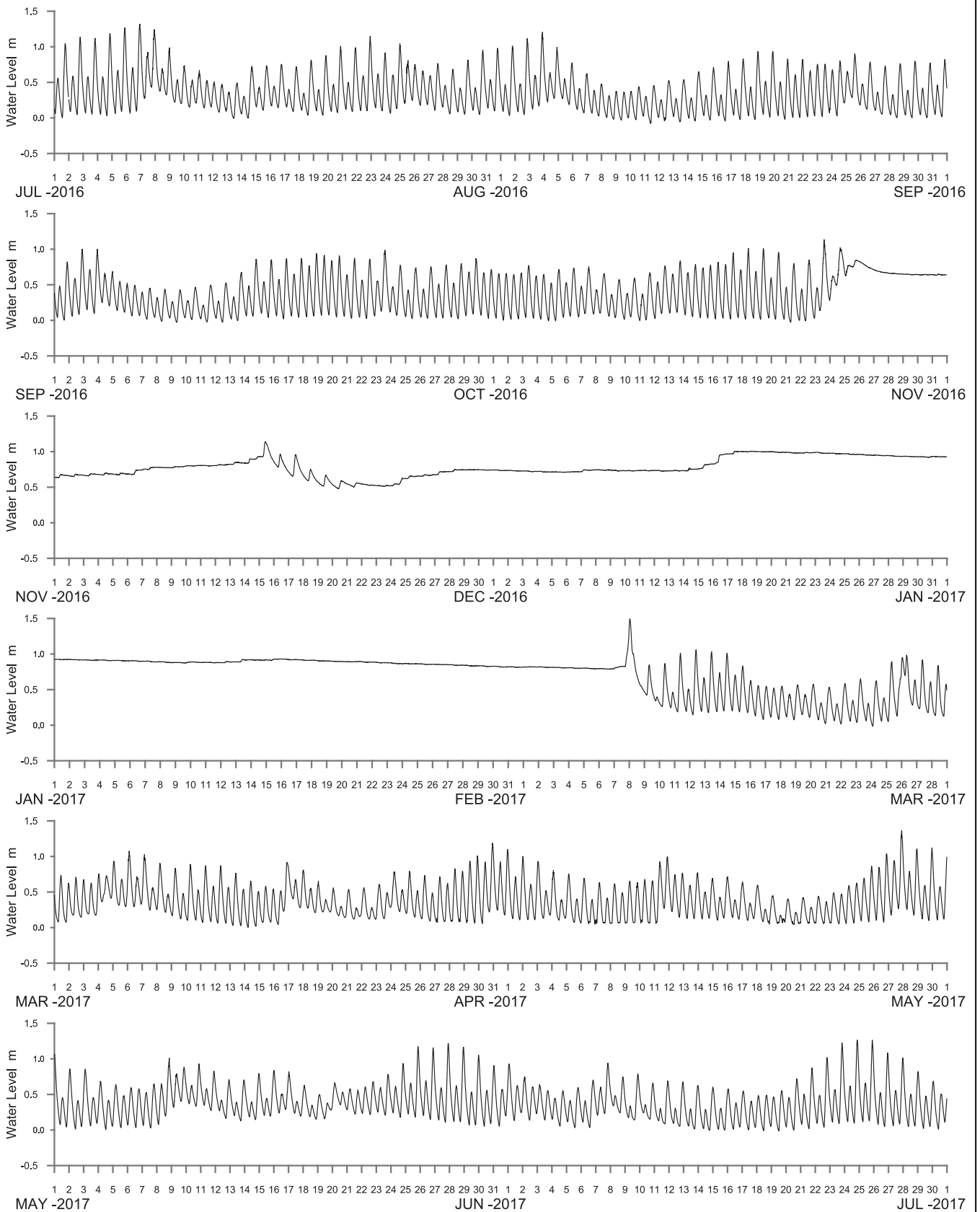
WATER LEVEL REFERENCED TO AUSTRALIAN HEIGHT DATUM

----- DATA LOSS



WATER LEVEL REFERENCED TO AUSTRALIAN HEIGHT DATUM

----- DATA LOSS



WATER LEVEL REFERENCED TO AUSTRALIAN HEIGHT DATUM

----- DATA LOSS

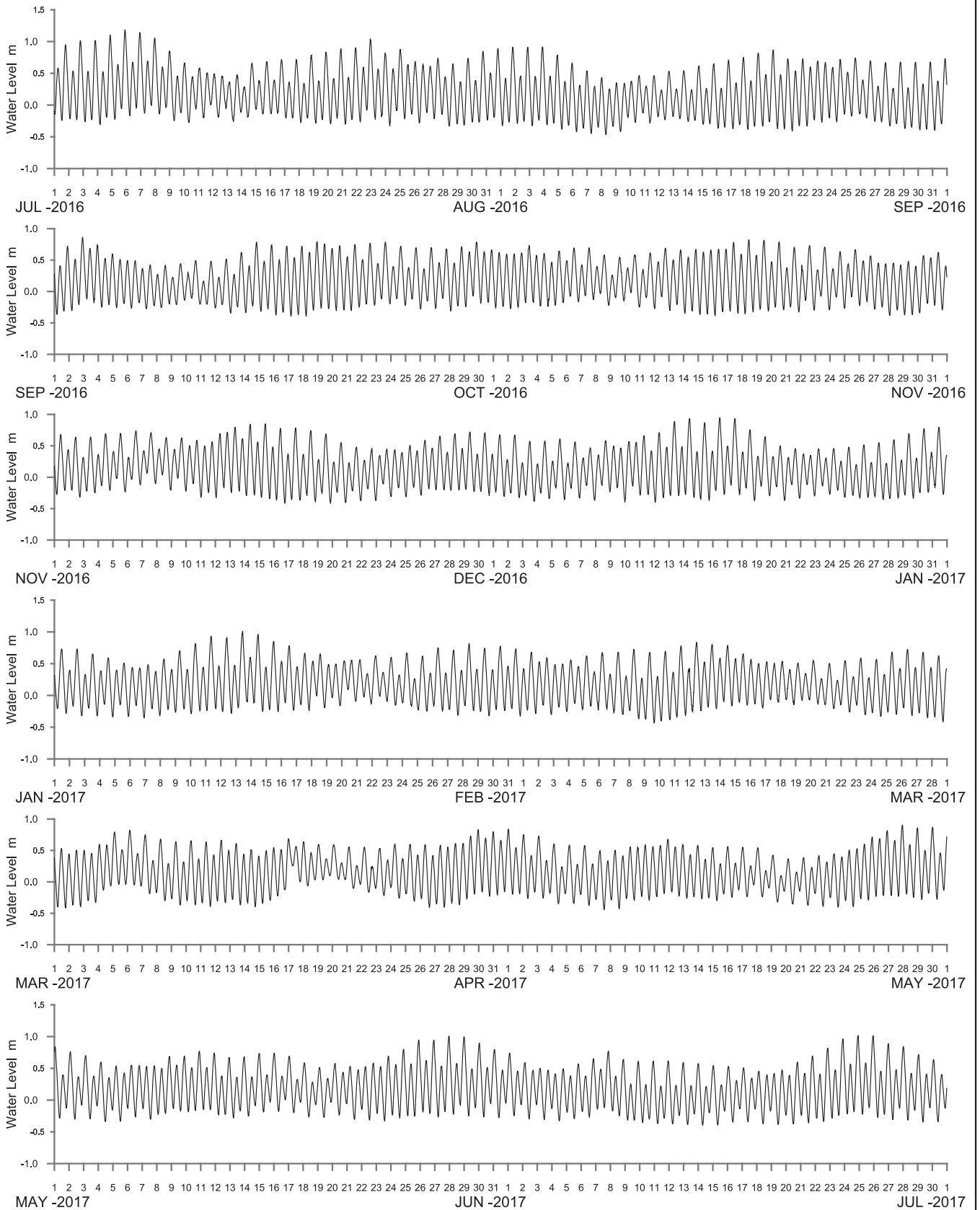


**Manly
Hydraulics
Laboratory**

**STATION LOCATIONS
SHOALHAVEN RIVER REGION**

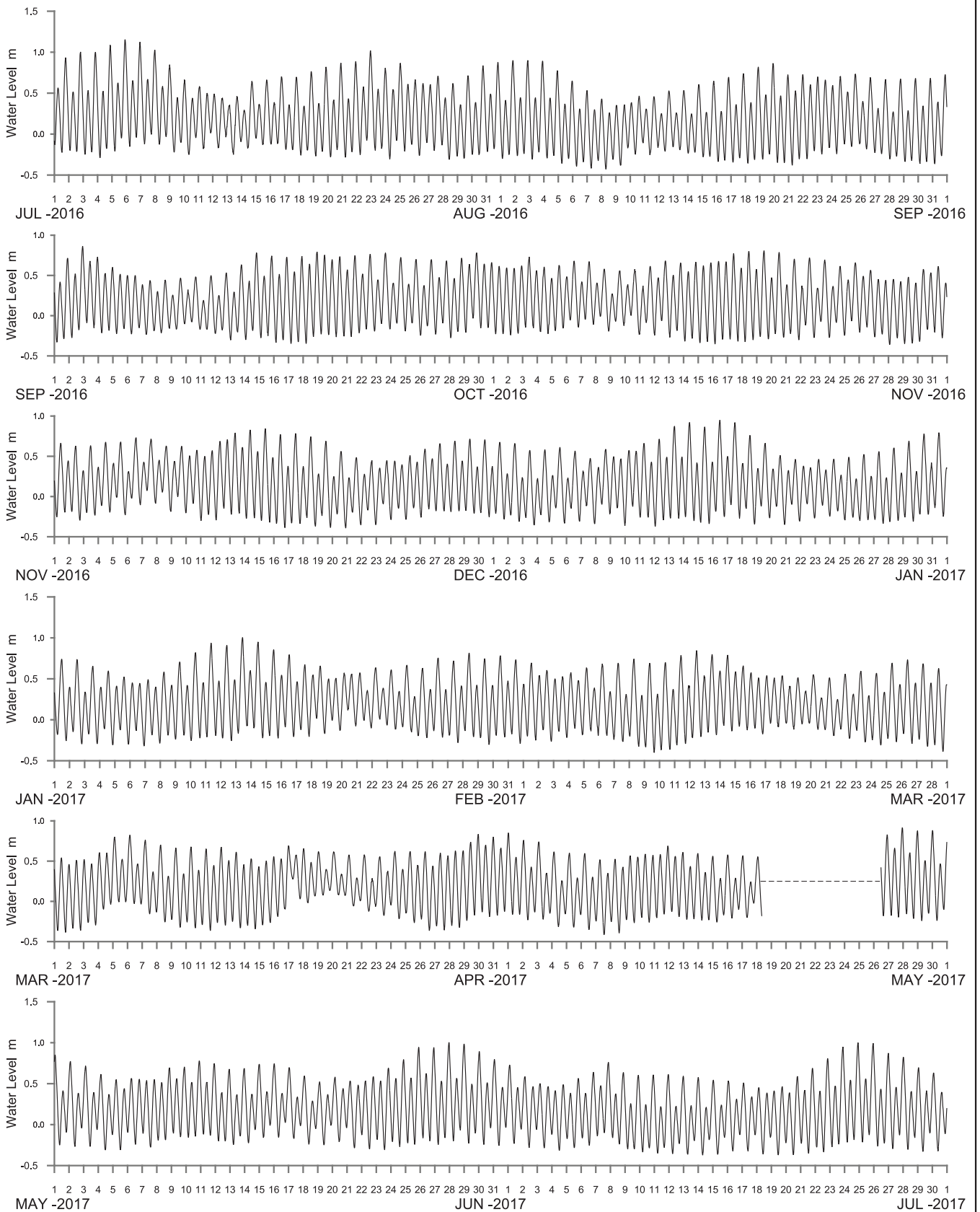
MHL
Report 2573
**Figure
230**

DRAWING 2573-230.cdr



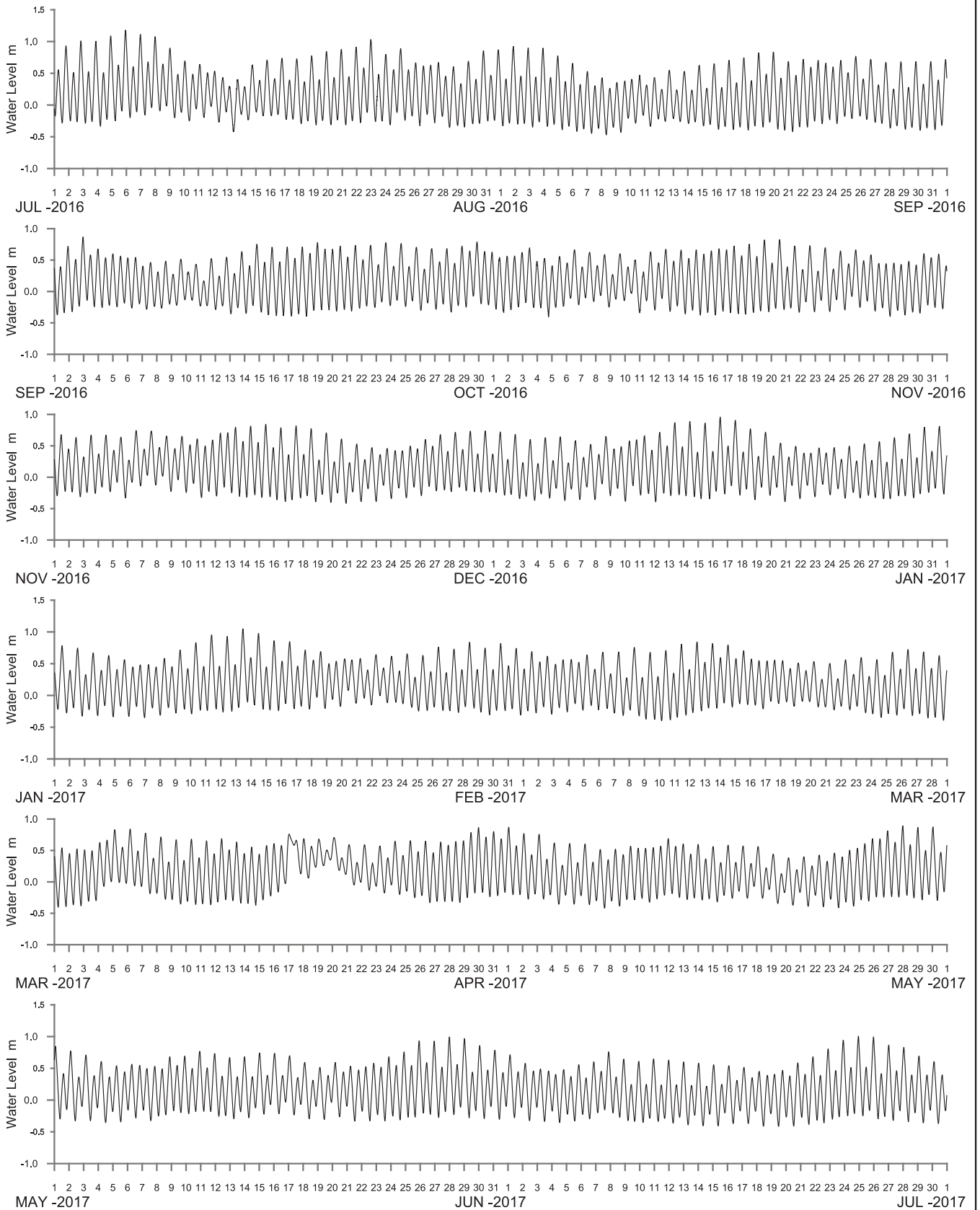
WATER LEVEL REFERENCED TO AUSTRALIAN HEIGHT DATUM

----- DATA LOSS



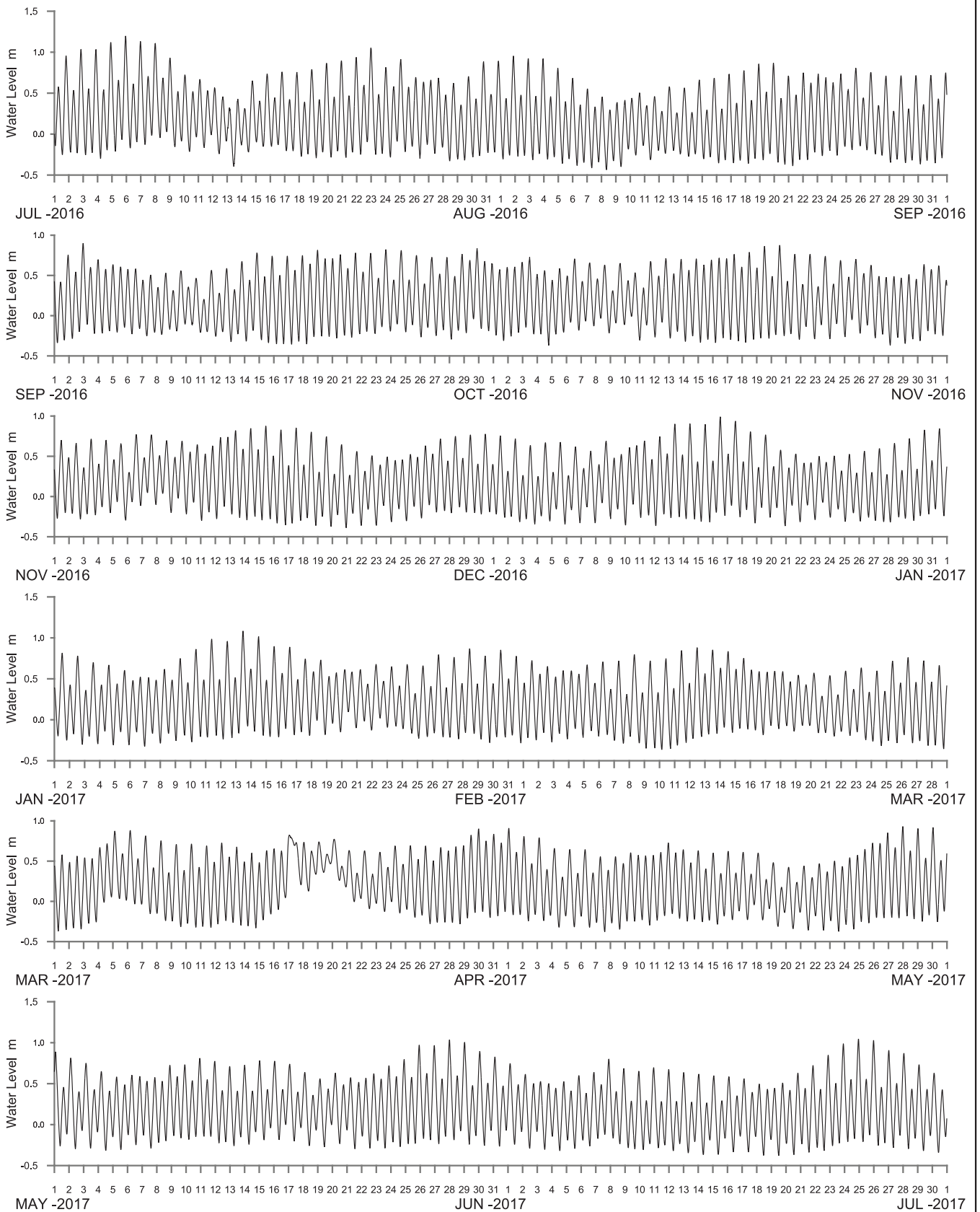
WATER LEVEL REFERENCED TO AUSTRALIAN HEIGHT DATUM

----- DATA LOSS



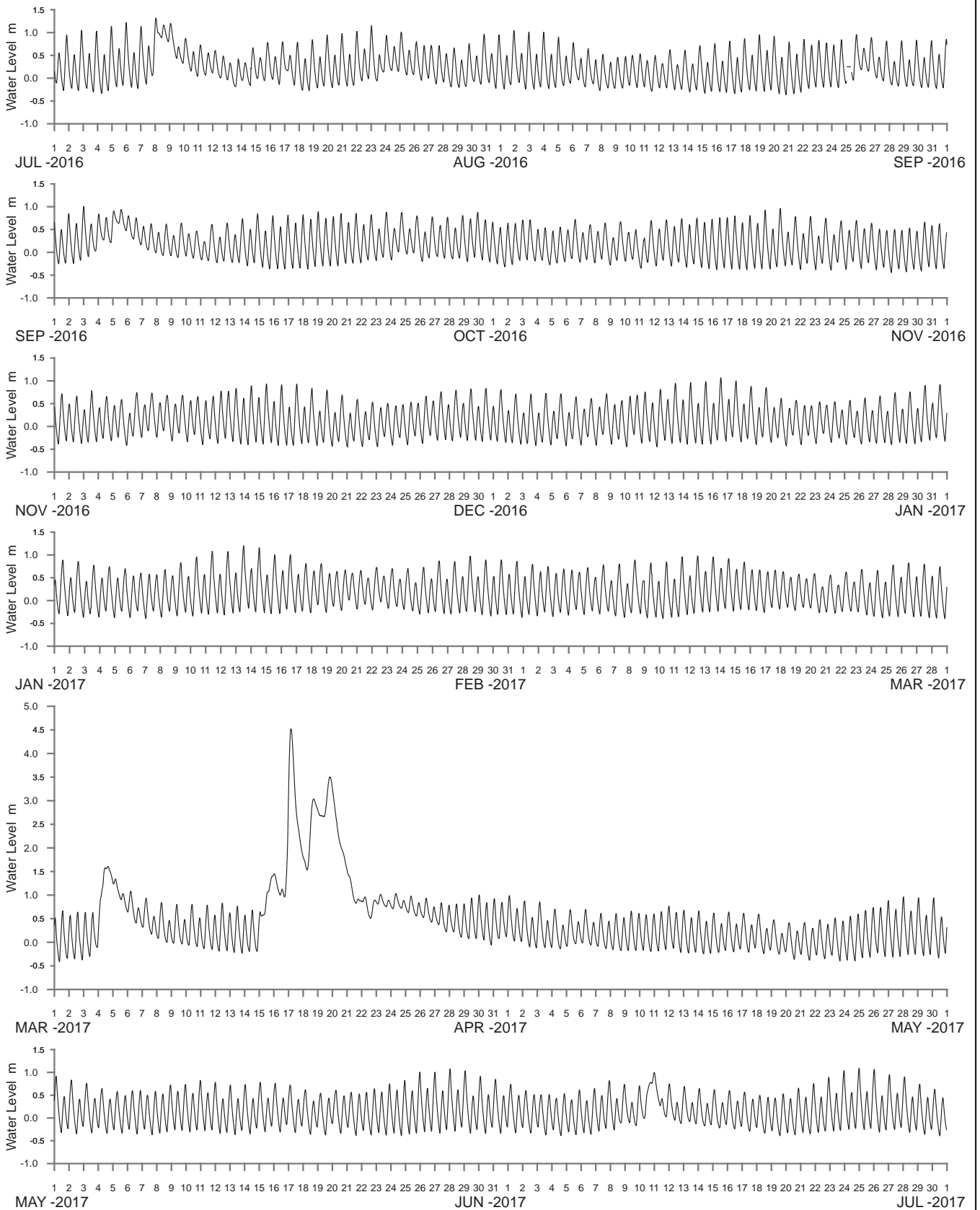
WATER LEVEL REFERENCED TO AUSTRALIAN HEIGHT DATUM

----- DATA LOSS



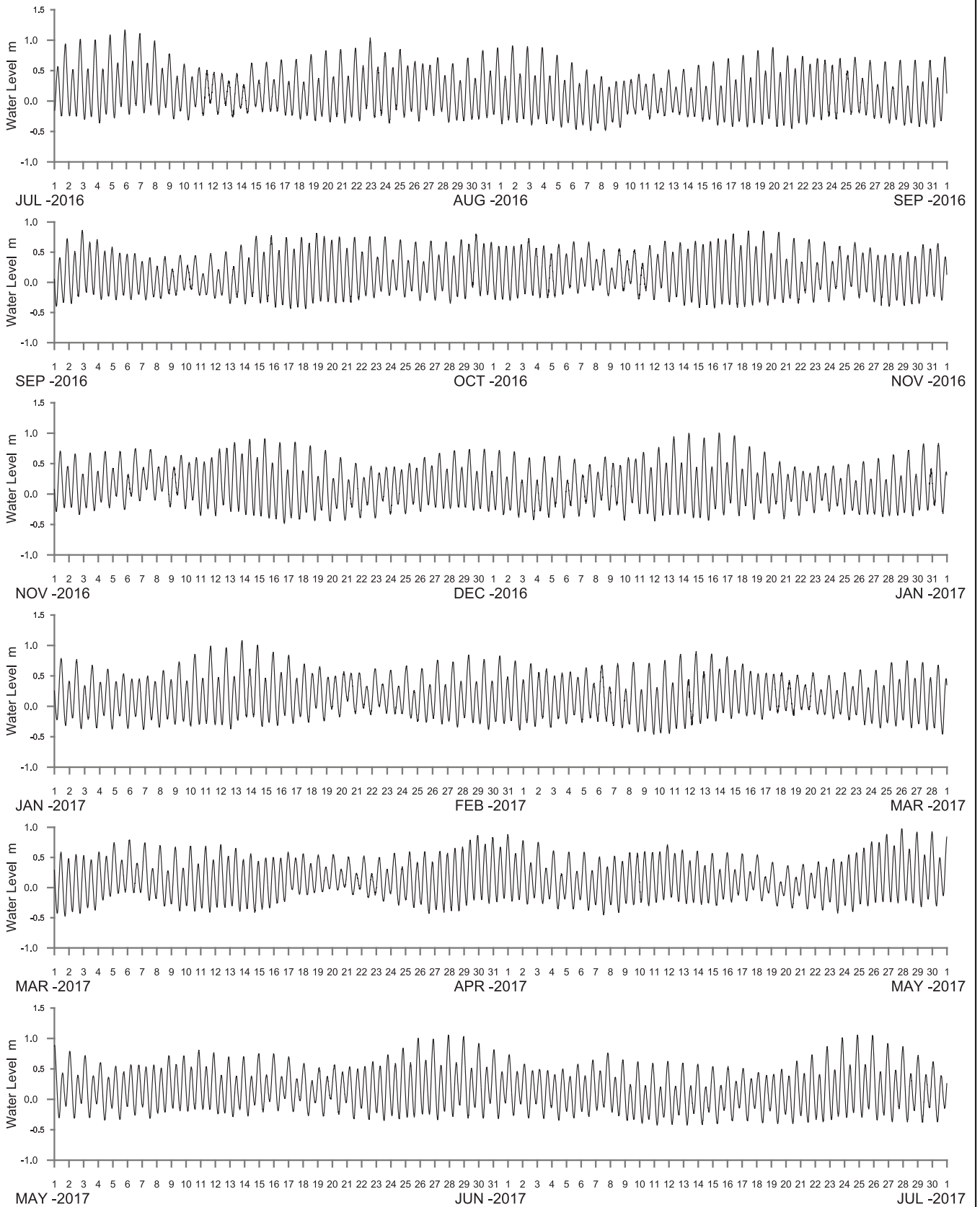
WATER LEVEL REFERENCED TO AUSTRALIAN HEIGHT DATUM

----- DATA LOSS



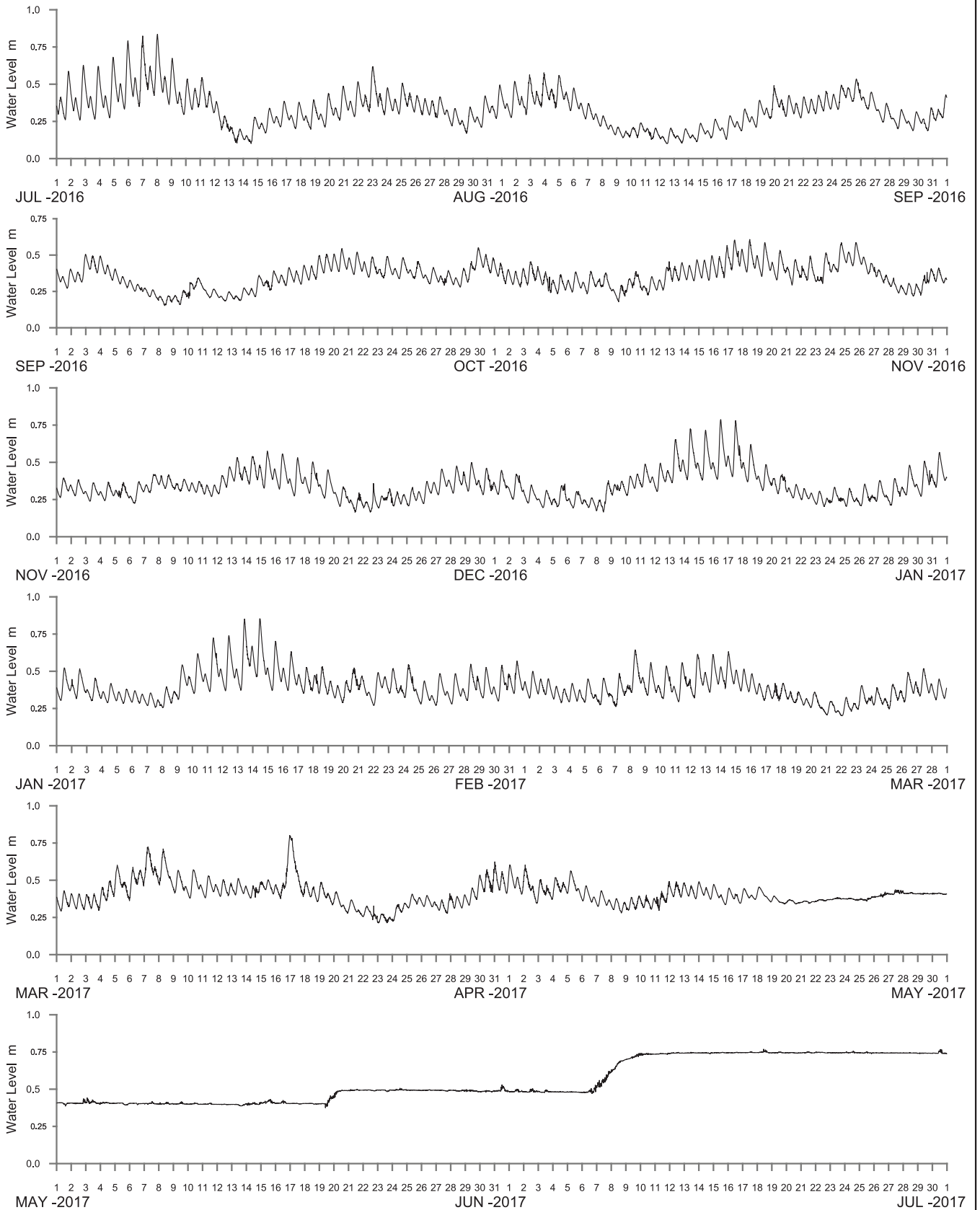
WATER LEVEL REFERENCED TO AUSTRALIAN HEIGHT DATUM

----- DATA LOSS



WATER LEVEL REFERENCED TO AUSTRALIAN HEIGHT DATUM

----- DATA LOSS



WATER LEVEL REFERENCED TO AUSTRALIAN HEIGHT DATUM

----- DATA LOSS



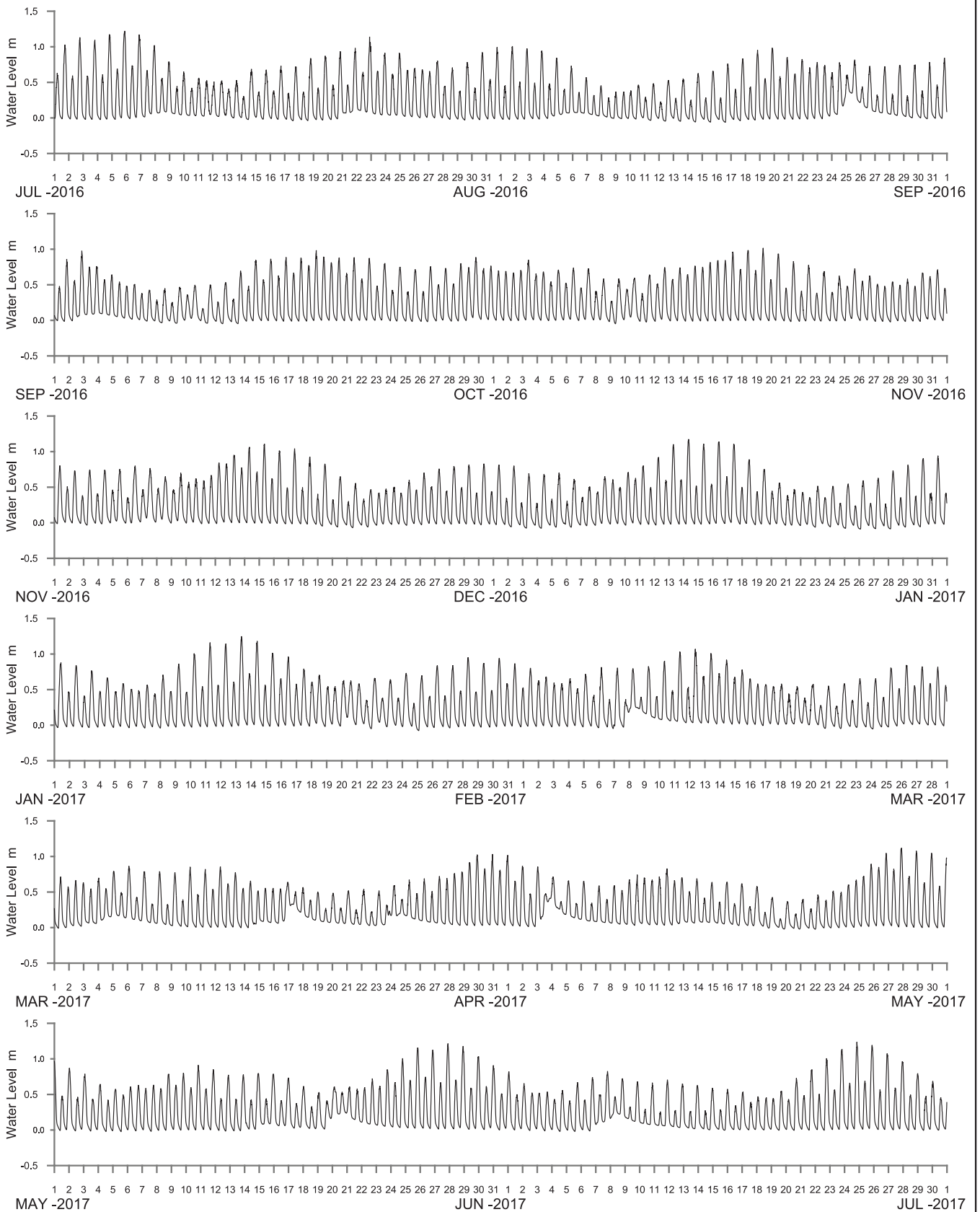
**Manly
Hydraulics
Laboratory**

**STATION LOCATIONS
JERVIS BAY REGION**

MHL
Report 2573

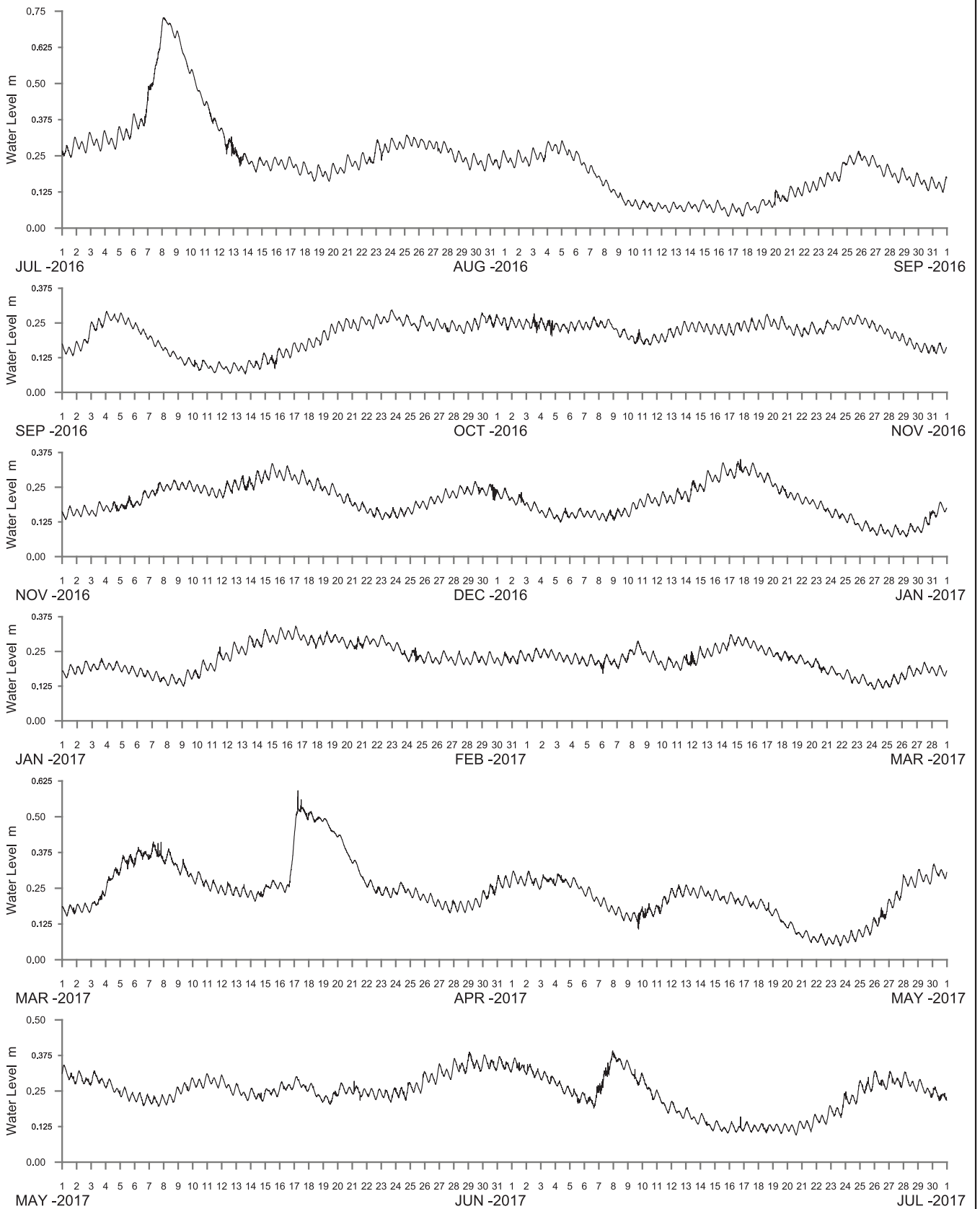
Figure
238

DRAWING 2573-238.cdr



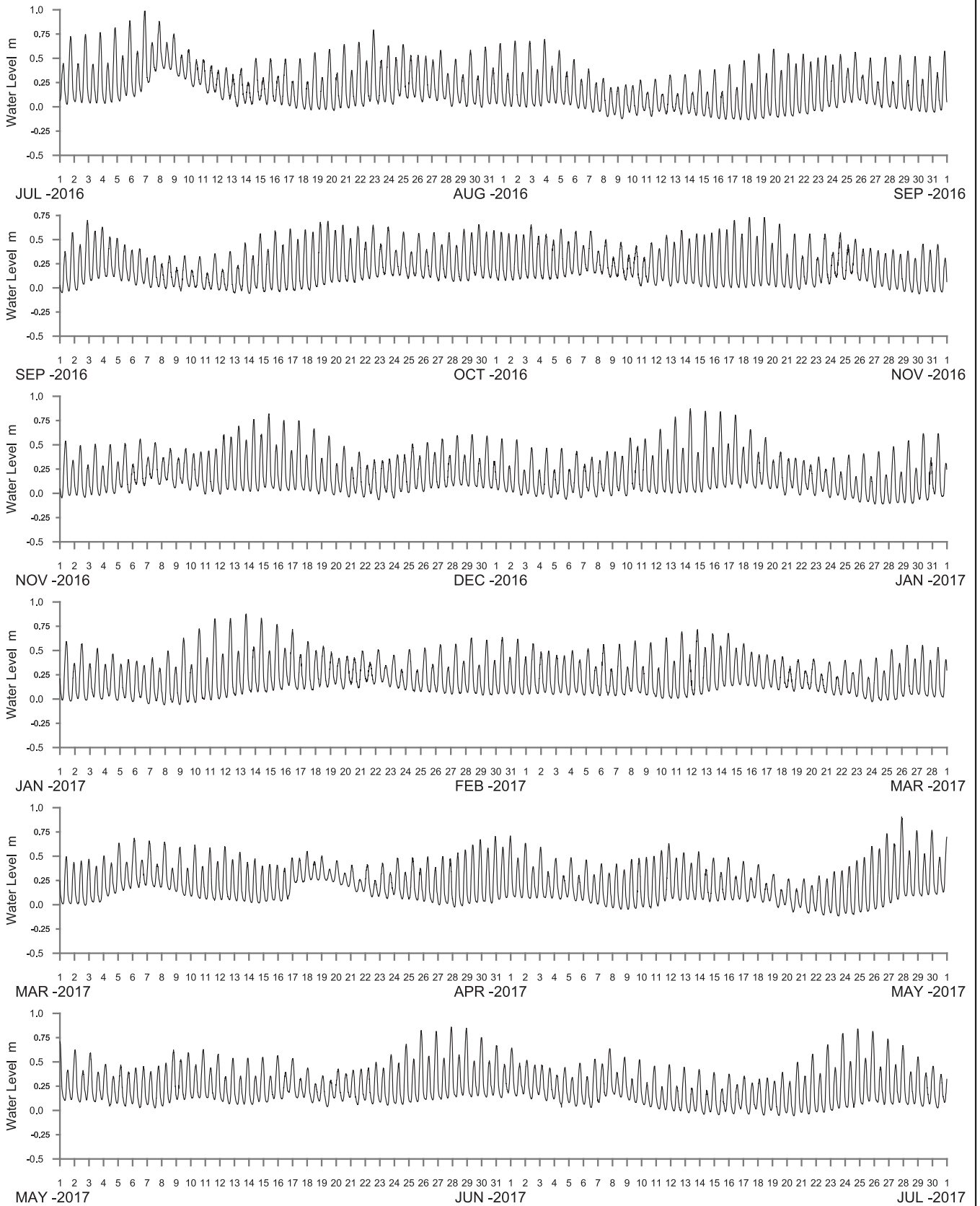
WATER LEVEL REFERENCED TO AUSTRALIAN HEIGHT DATUM

----- DATA LOSS



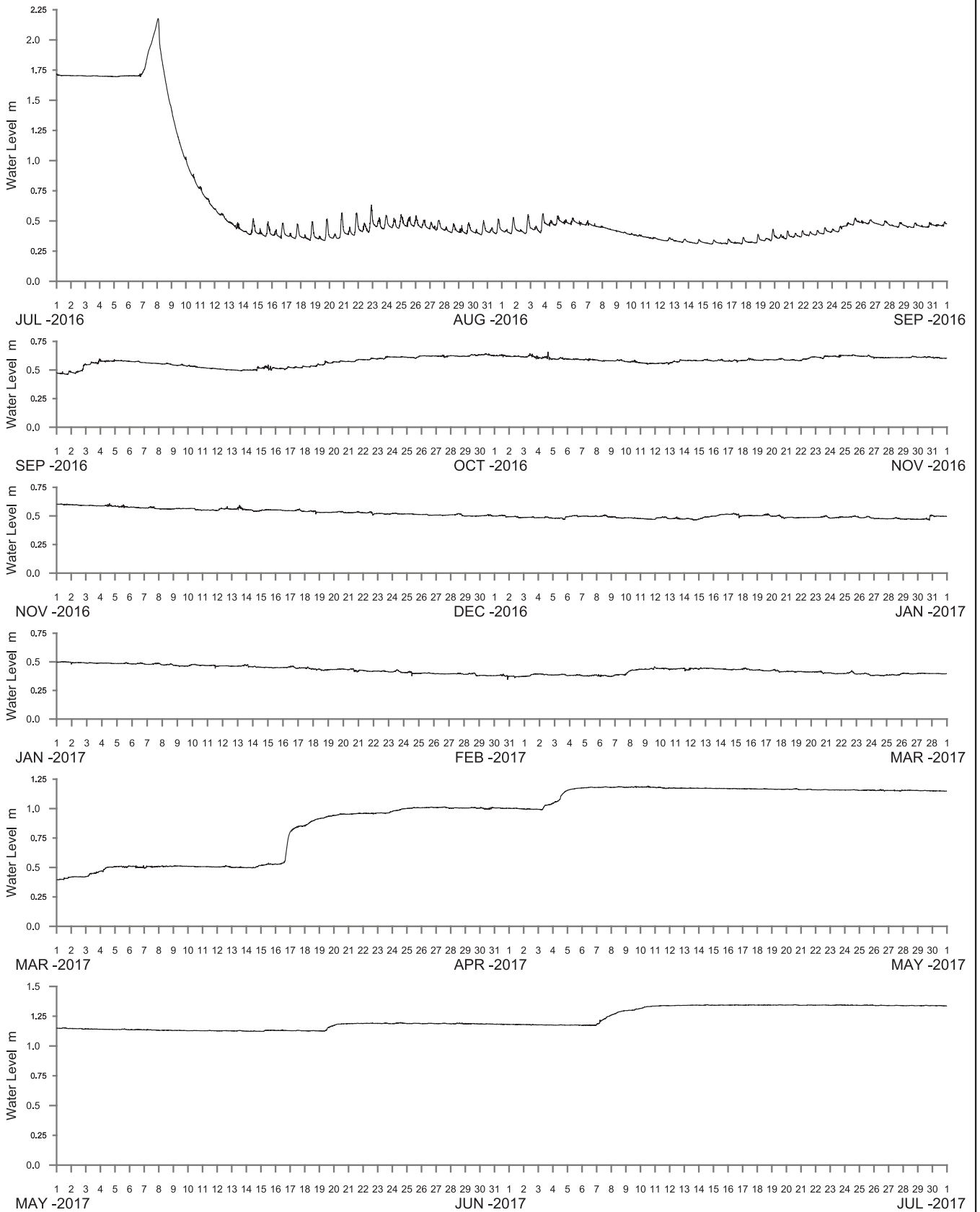
WATER LEVEL REFERENCED TO AUSTRALIAN HEIGHT DATUM

----- DATA LOSS



WATER LEVEL REFERENCED TO AUSTRALIAN HEIGHT DATUM

----- DATA LOSS



WATER LEVEL REFERENCED TO AUSTRALIAN HEIGHT DATUM

----- DATA LOSS

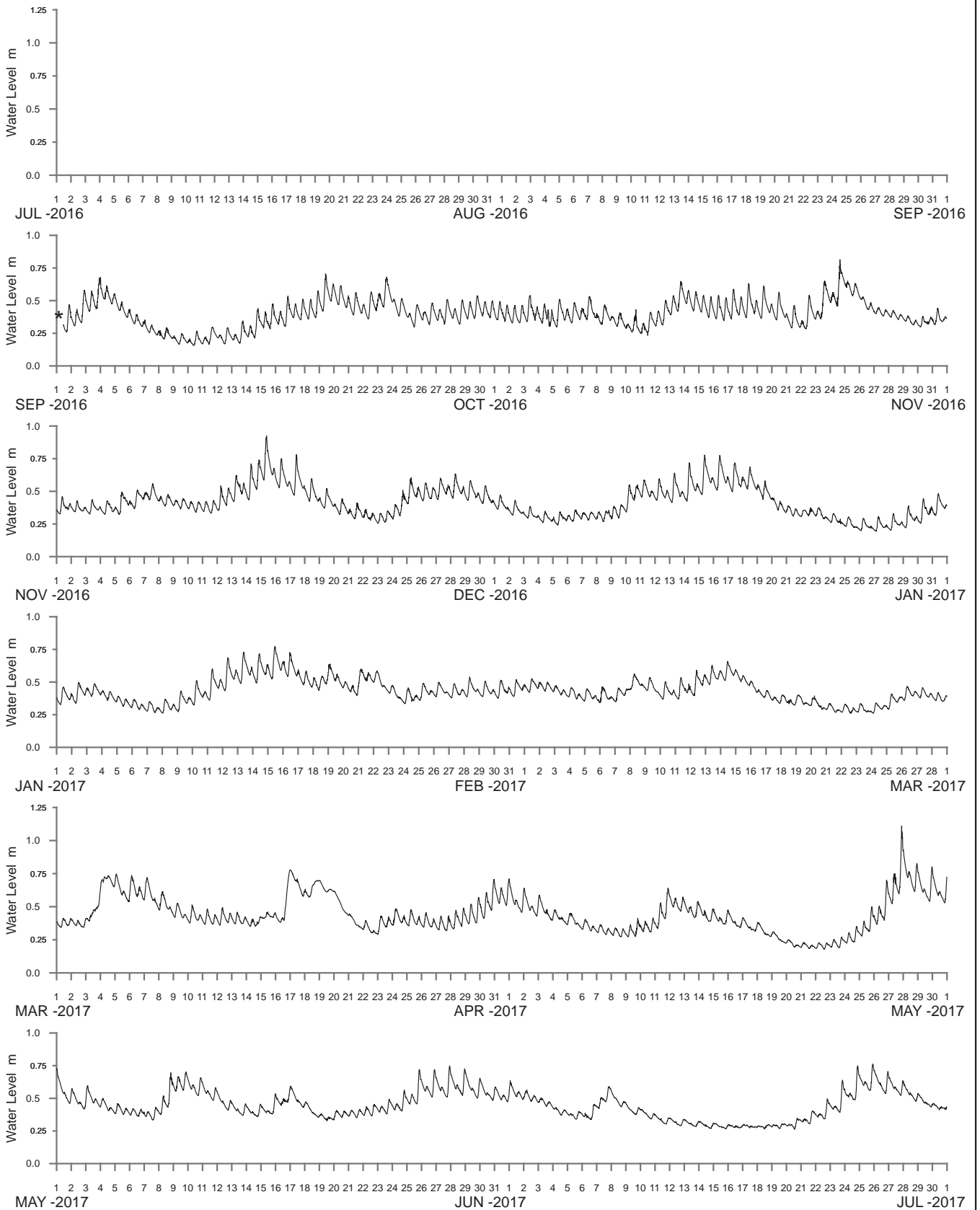


**Manly
Hydraulics
Laboratory**

**STATION LOCATIONS
ULLADULLA REGION**

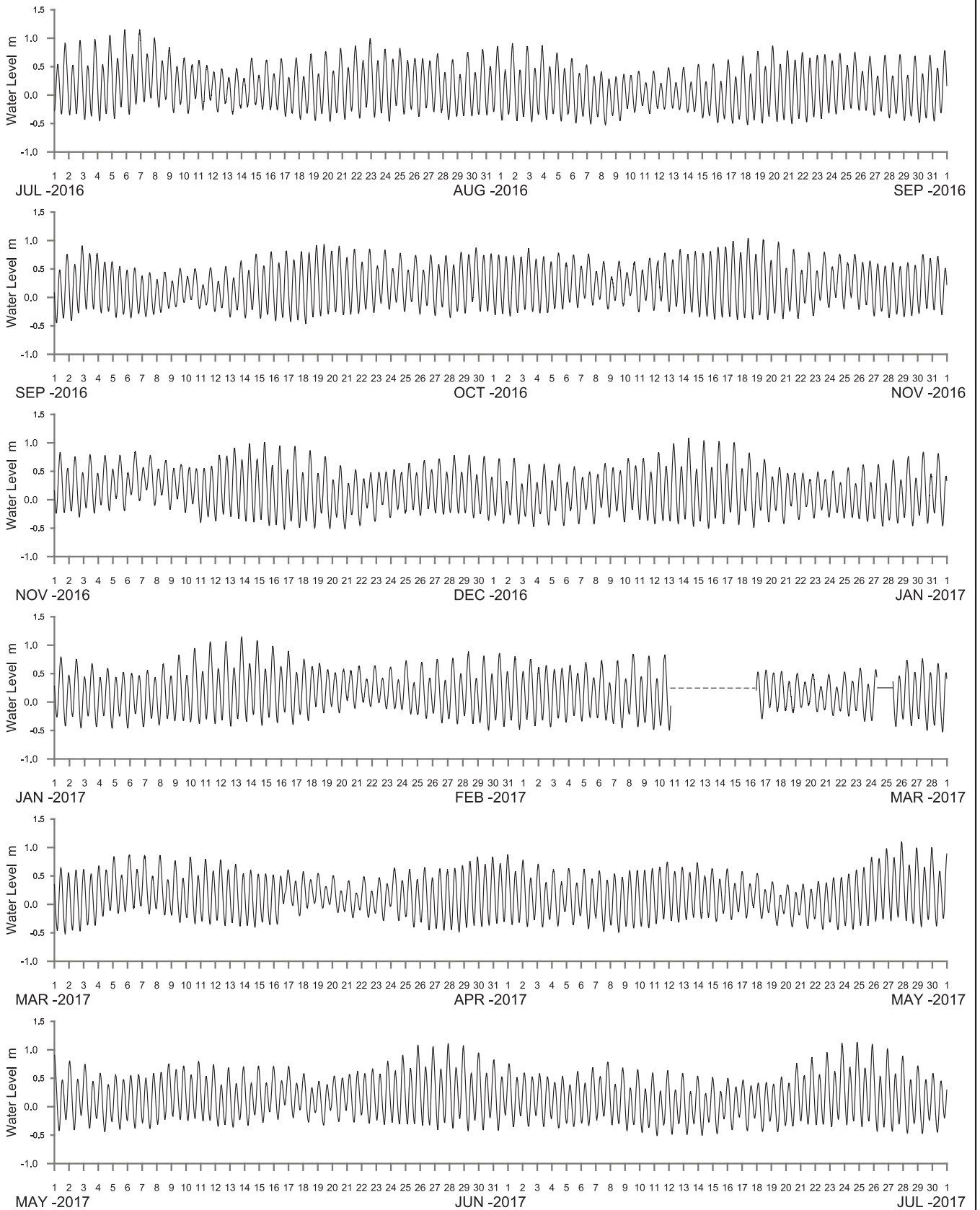
MHL
Report 2573
**Figure
243**

DRAWING 2573-243.cdr



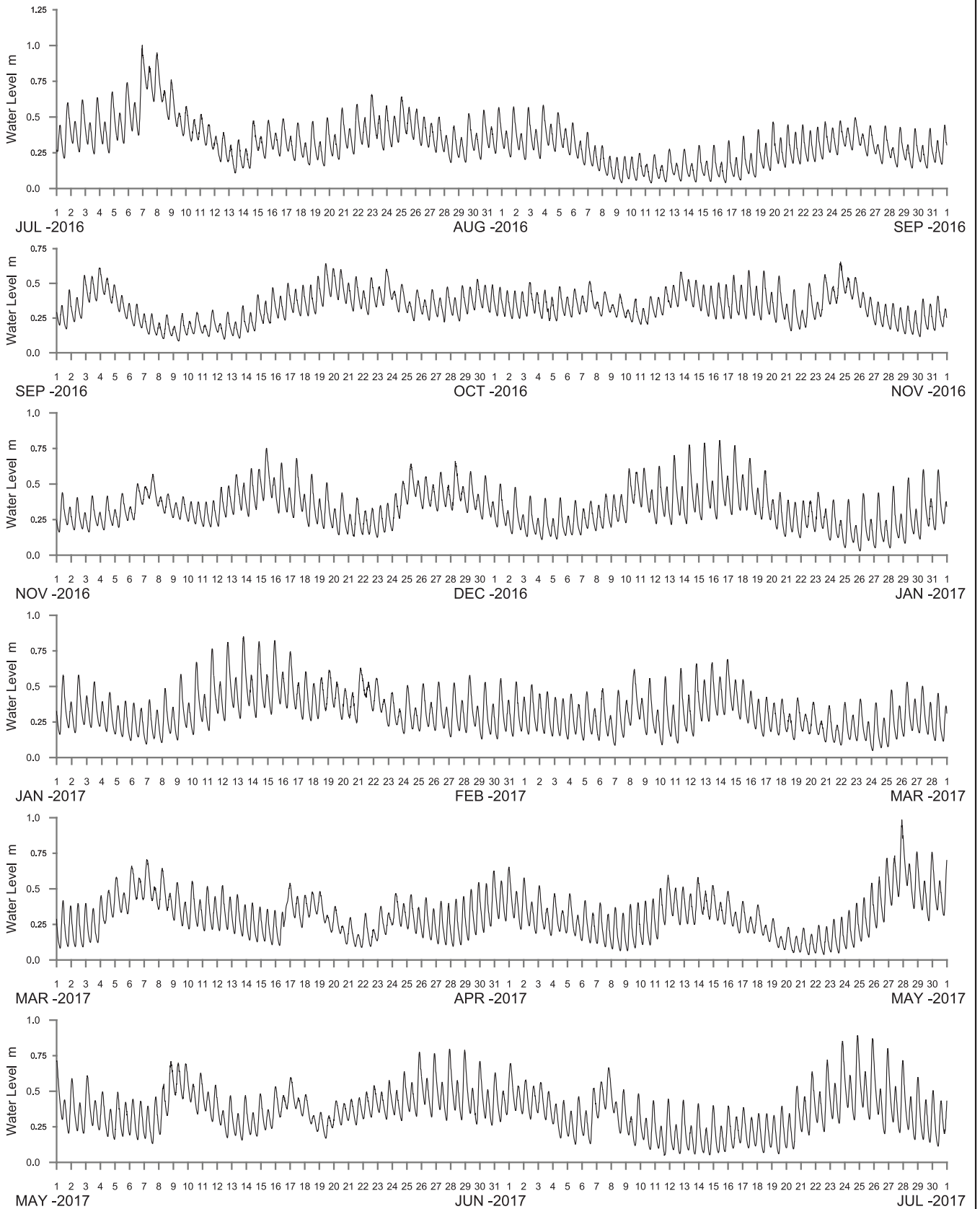
WATER LEVEL REFERENCED TO AUSTRALIAN HEIGHT DATUM

----- DATA LOSS * Station installed on 01/09/2016



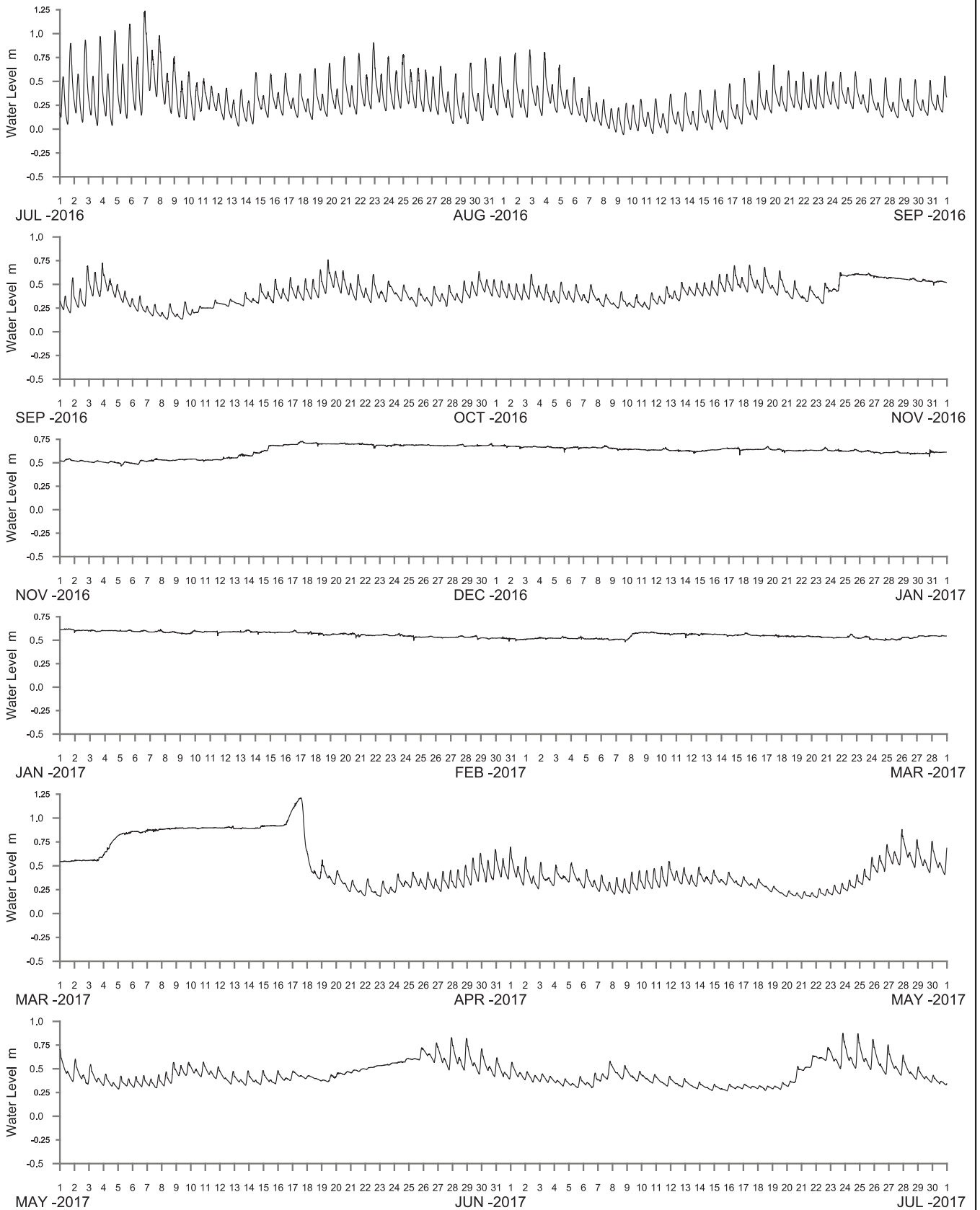
WATER LEVEL REFERENCED TO AUSTRALIAN HEIGHT DATUM

----- DATA LOSS



WATER LEVEL REFERENCED TO AUSTRALIAN HEIGHT DATUM

----- DATA LOSS



WATER LEVEL REFERENCED TO AUSTRALIAN HEIGHT DATUM

----- DATA LOSS



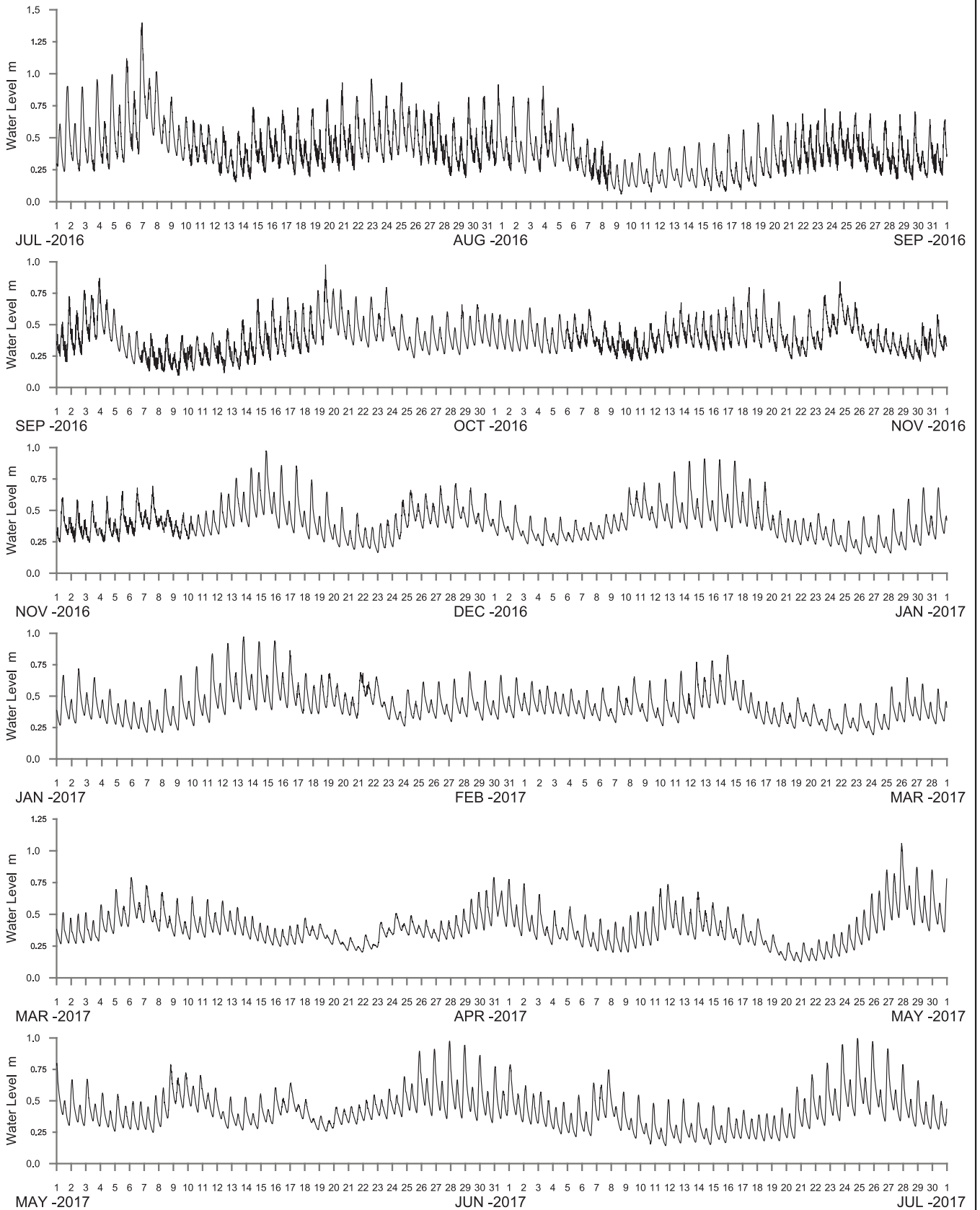
**Manly
Hydraulics
Laboratory**

**STATION LOCATIONS
BATEMANS BAY REGION**

MHL
Report 2573

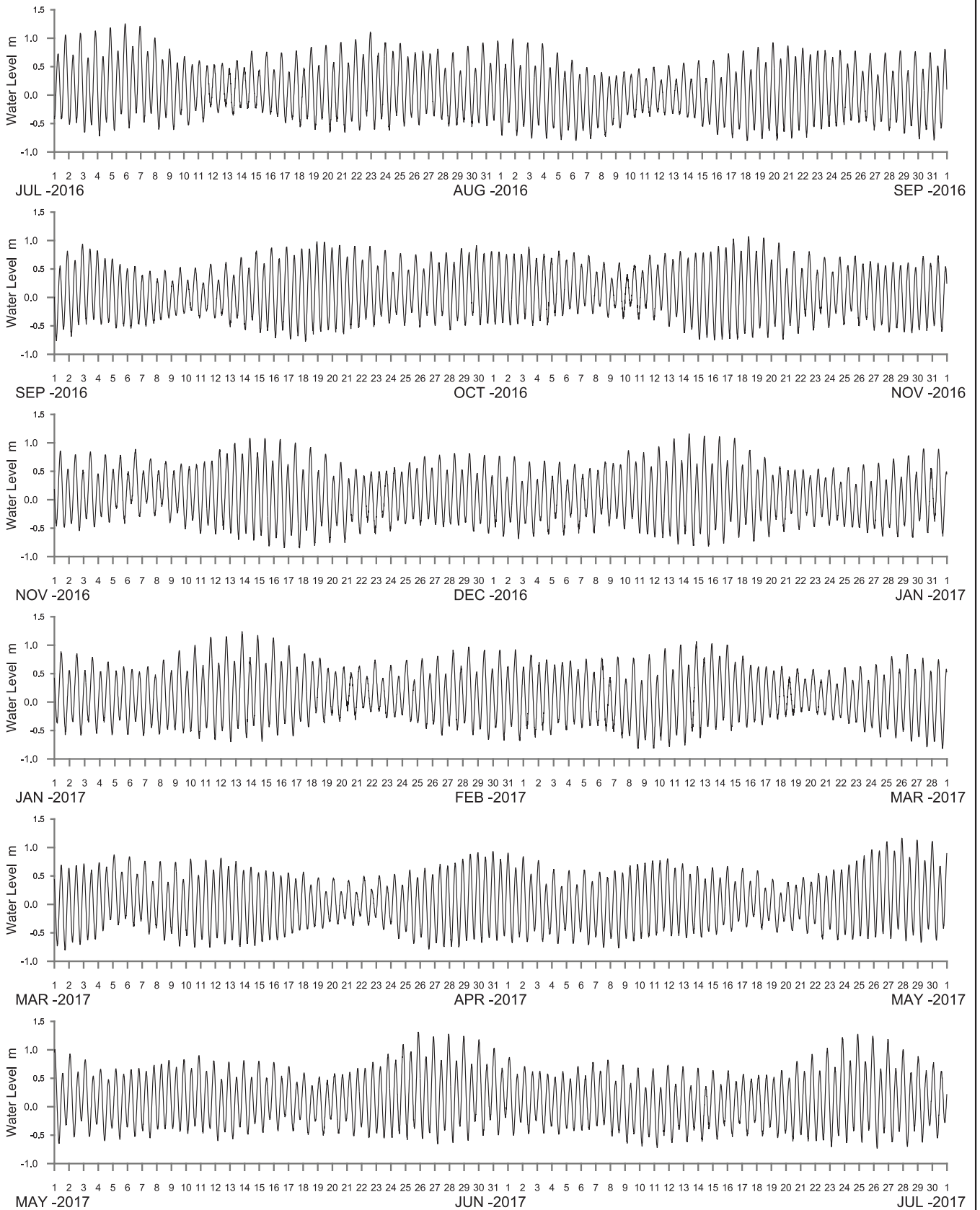
Figure
248

DRAWING 2573-248.cdr



WATER LEVEL REFERENCED TO AUSTRALIAN HEIGHT DATUM

----- DATA LOSS



WATER LEVEL REFERENCED TO AUSTRALIAN HEIGHT DATUM

----- DATA LOSS



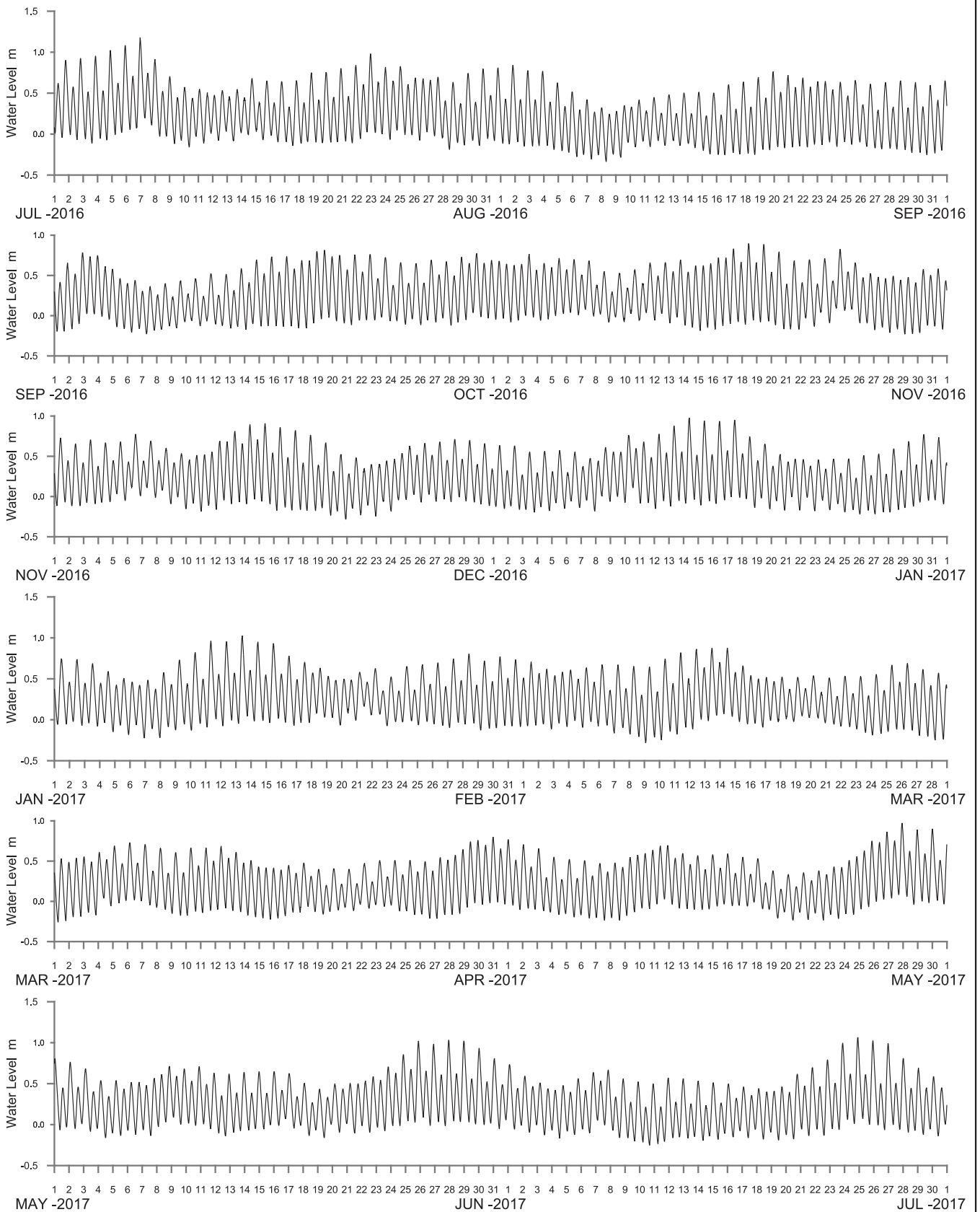
**Manly
Hydraulics
Laboratory**

**STATION LOCATIONS
MORUYA RIVER REGION**

MHL
Report 2573

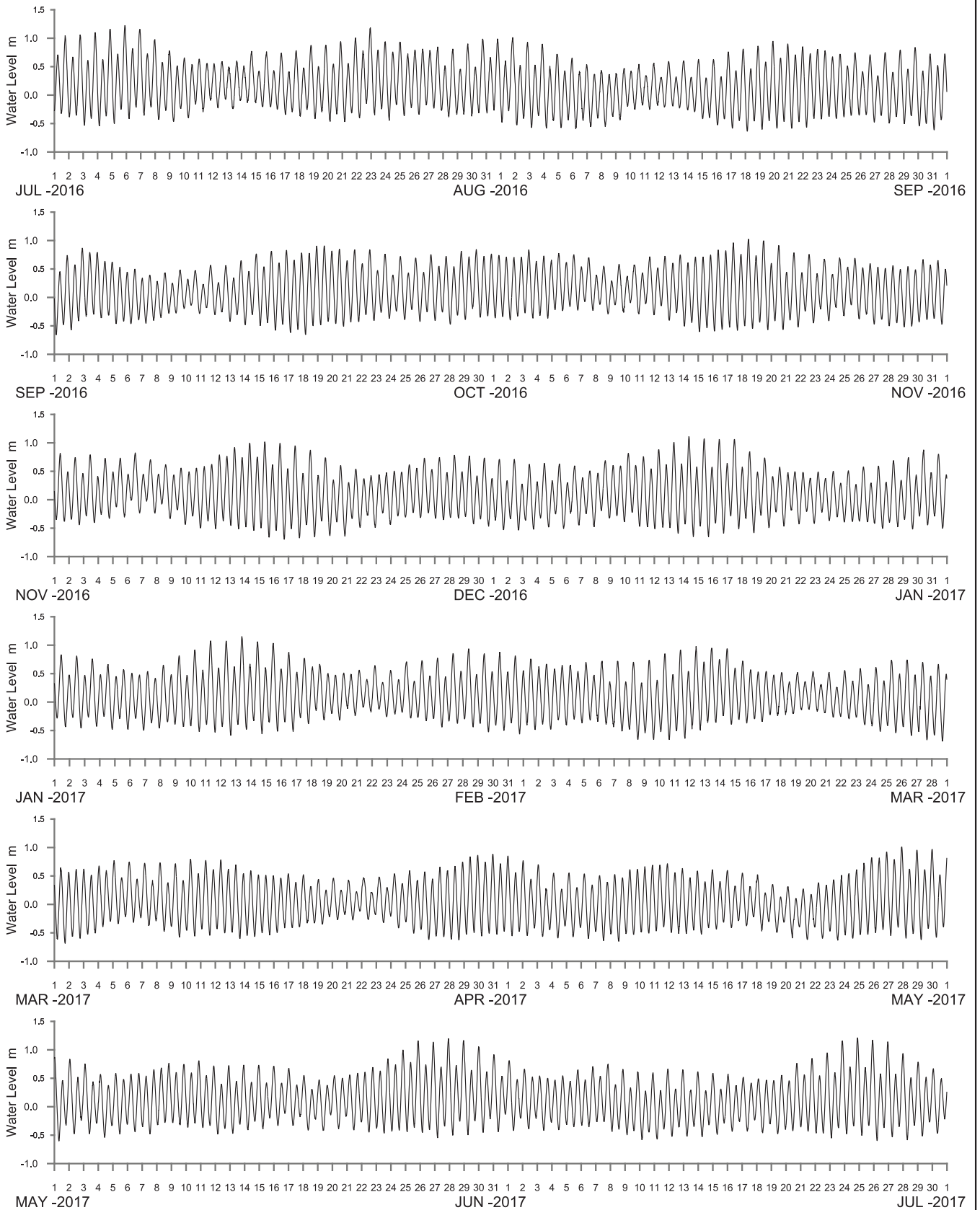
Figure
251

DRAWING 2573-251.cdr



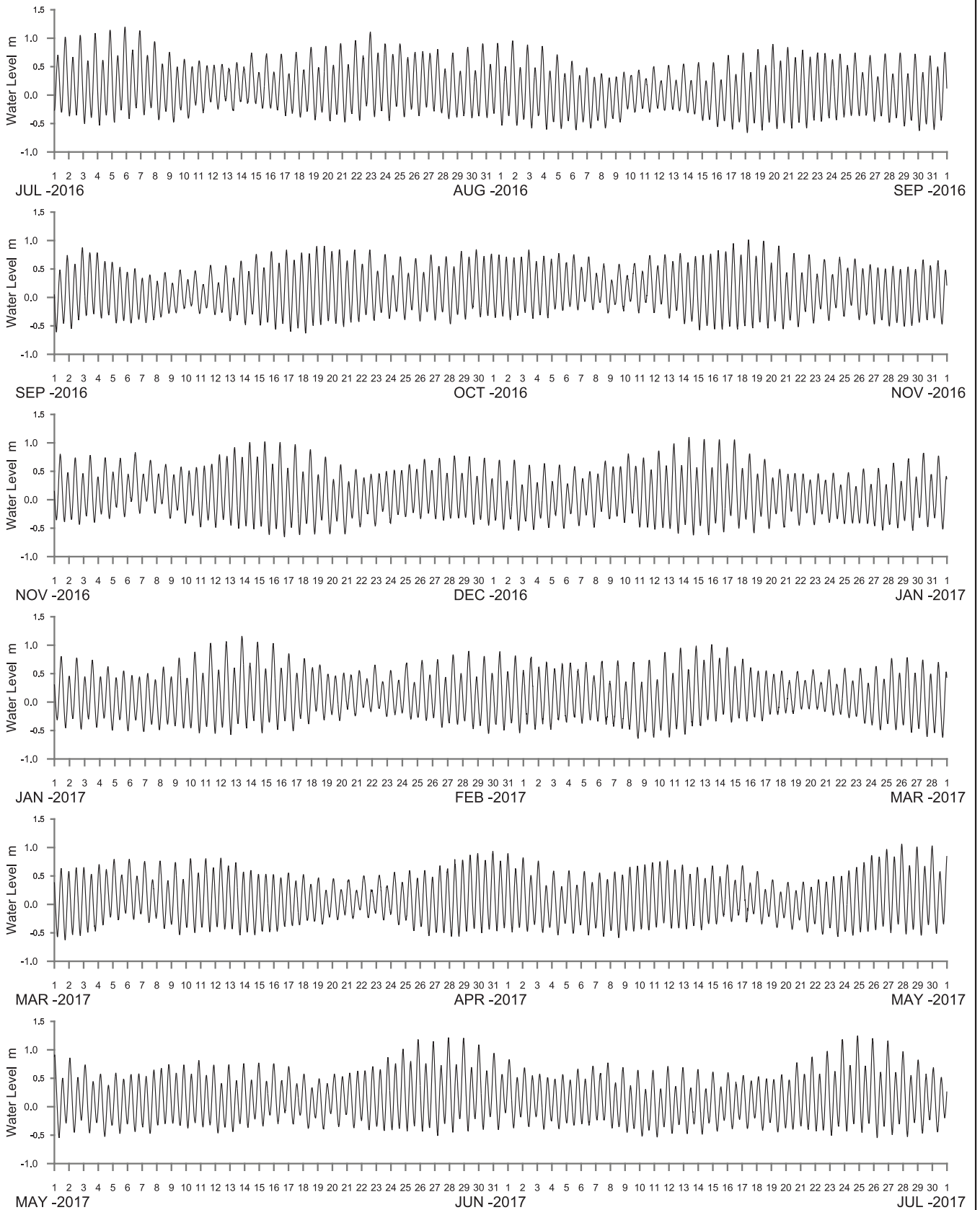
WATER LEVEL REFERENCED TO AUSTRALIAN HEIGHT DATUM

----- DATA LOSS



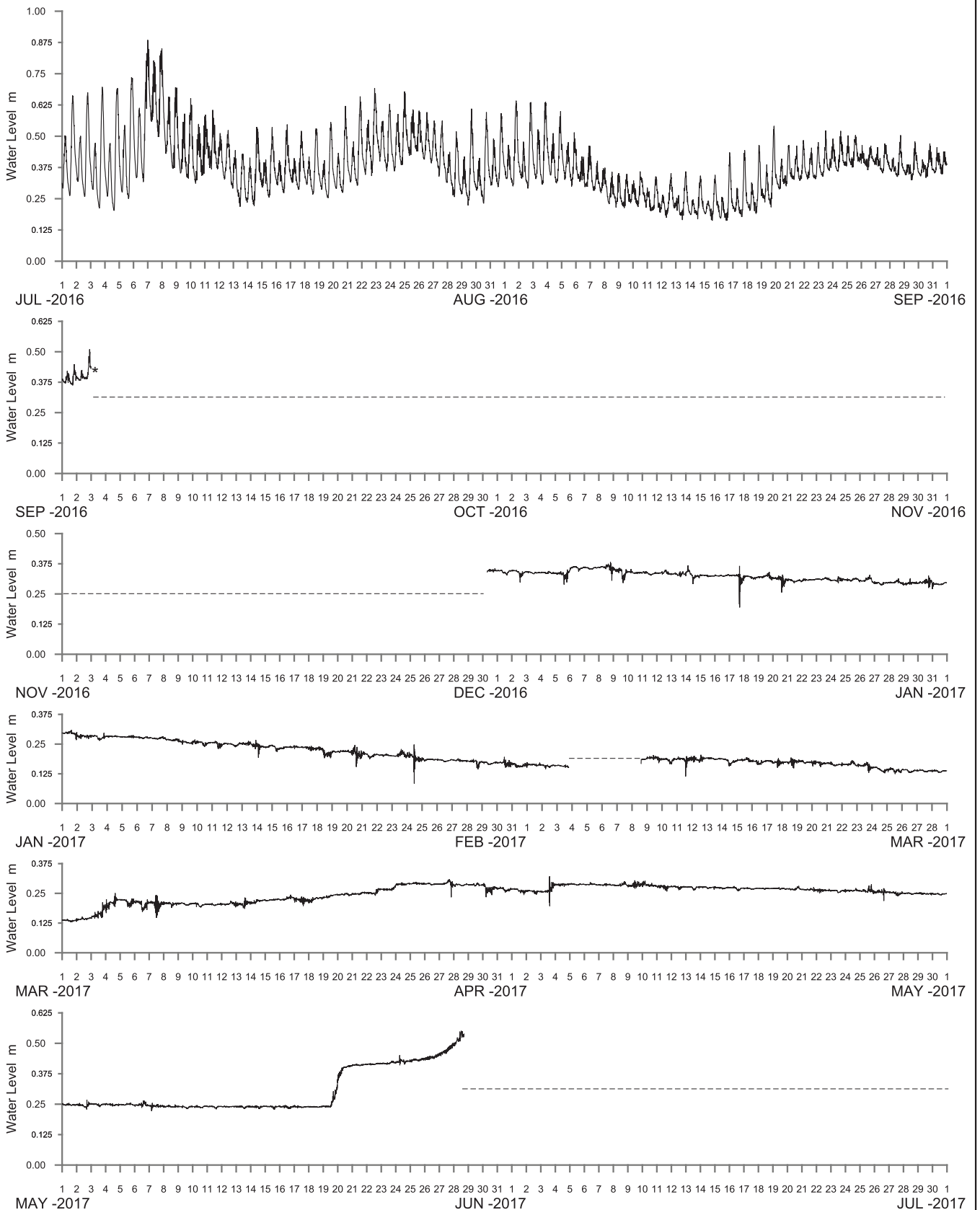
WATER LEVEL REFERENCED TO AUSTRALIAN HEIGHT DATUM

----- DATA LOSS



WATER LEVEL REFERENCED TO AUSTRALIAN HEIGHT DATUM

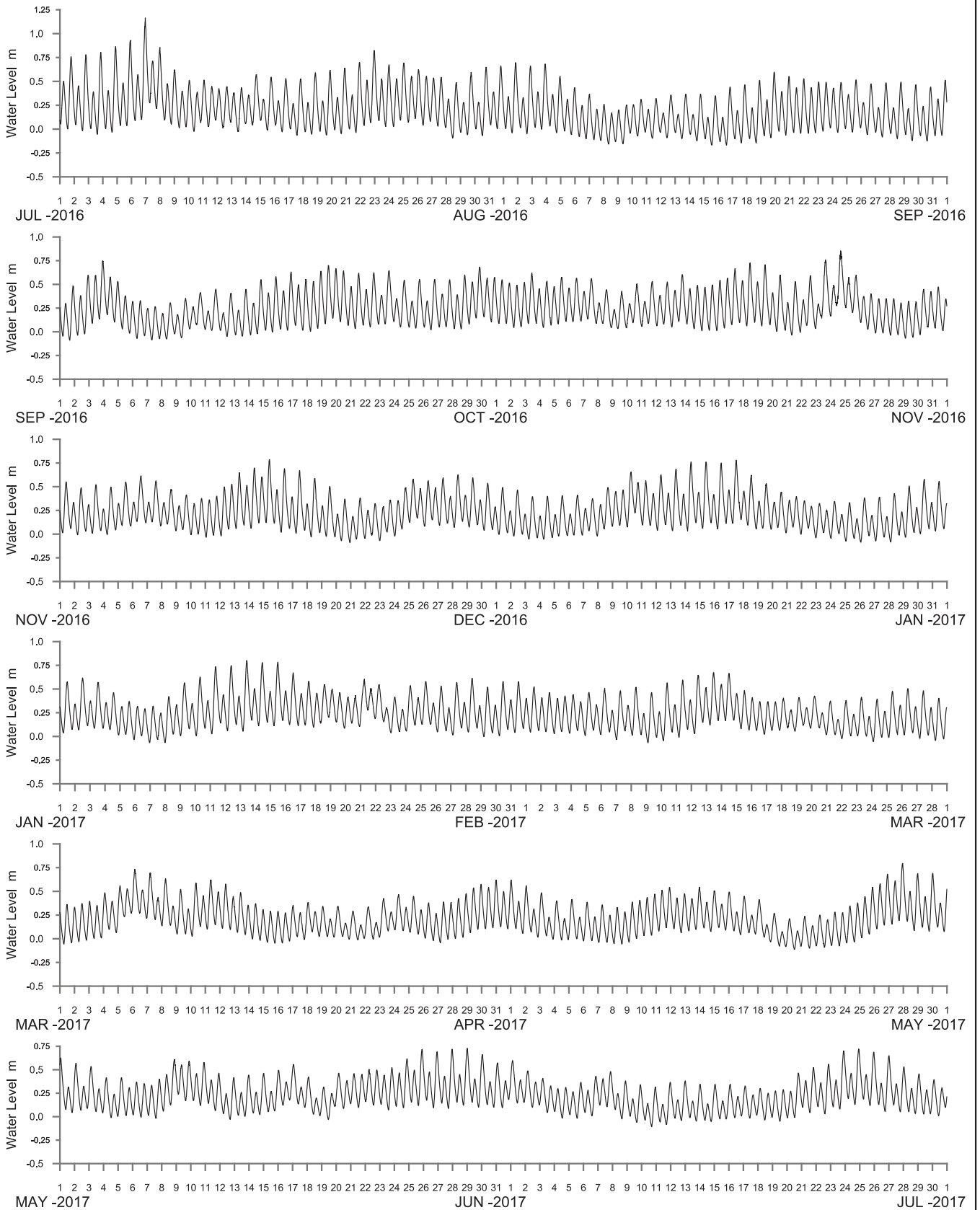
----- DATA LOSS



WATER LEVEL REFERENCED TO AUSTRALIAN HEIGHT DATUM

----- DATA LOSS

*Significant periods of data worse than poor due to suspected growth in orifice line



WATER LEVEL REFERENCED TO AUSTRALIAN HEIGHT DATUM

----- DATA LOSS



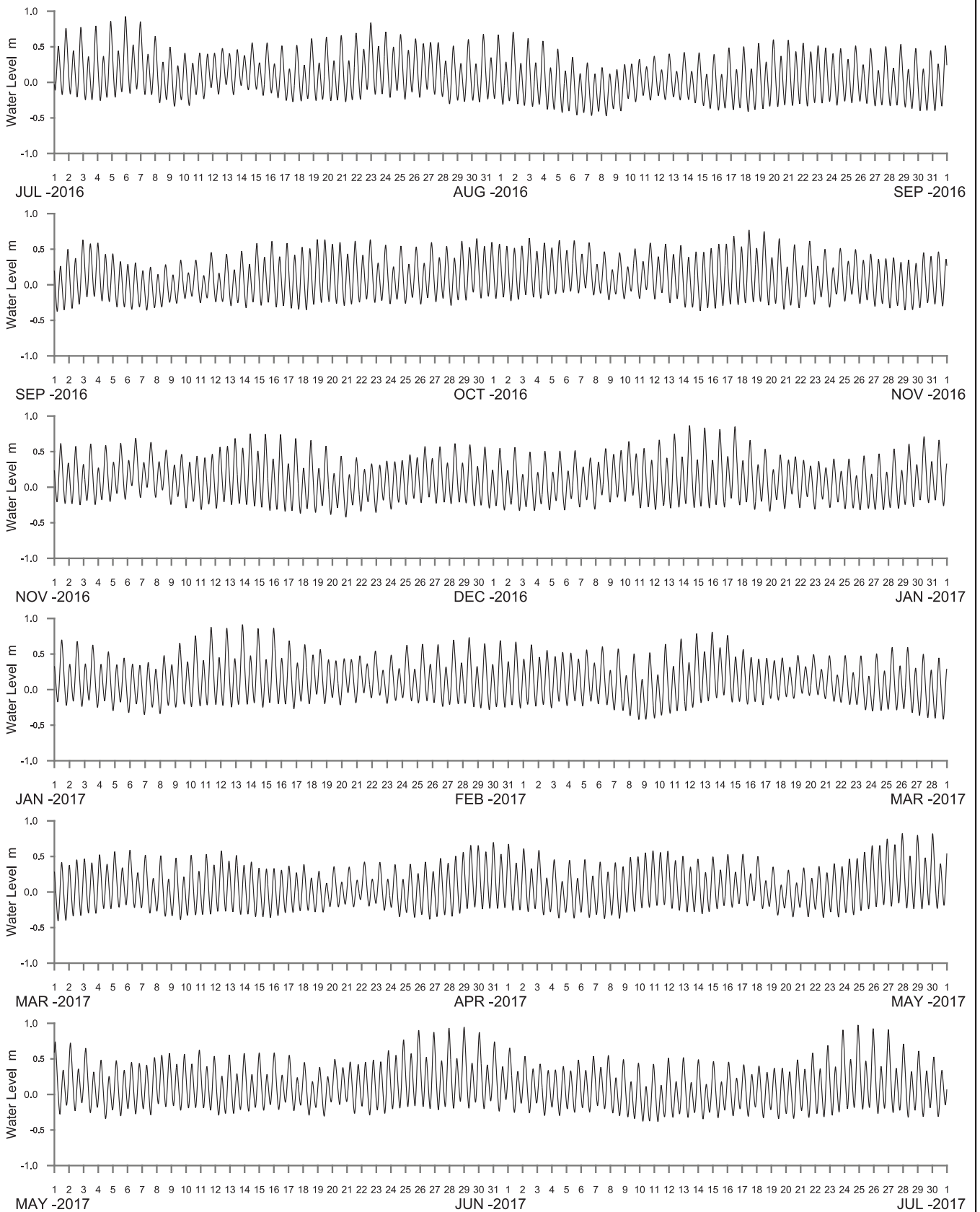
**Manly
Hydraulics
Laboratory**

**STATION LOCATIONS
WAGONGA INLET AND WALLAGA LAKE**

MHL
Report 2573

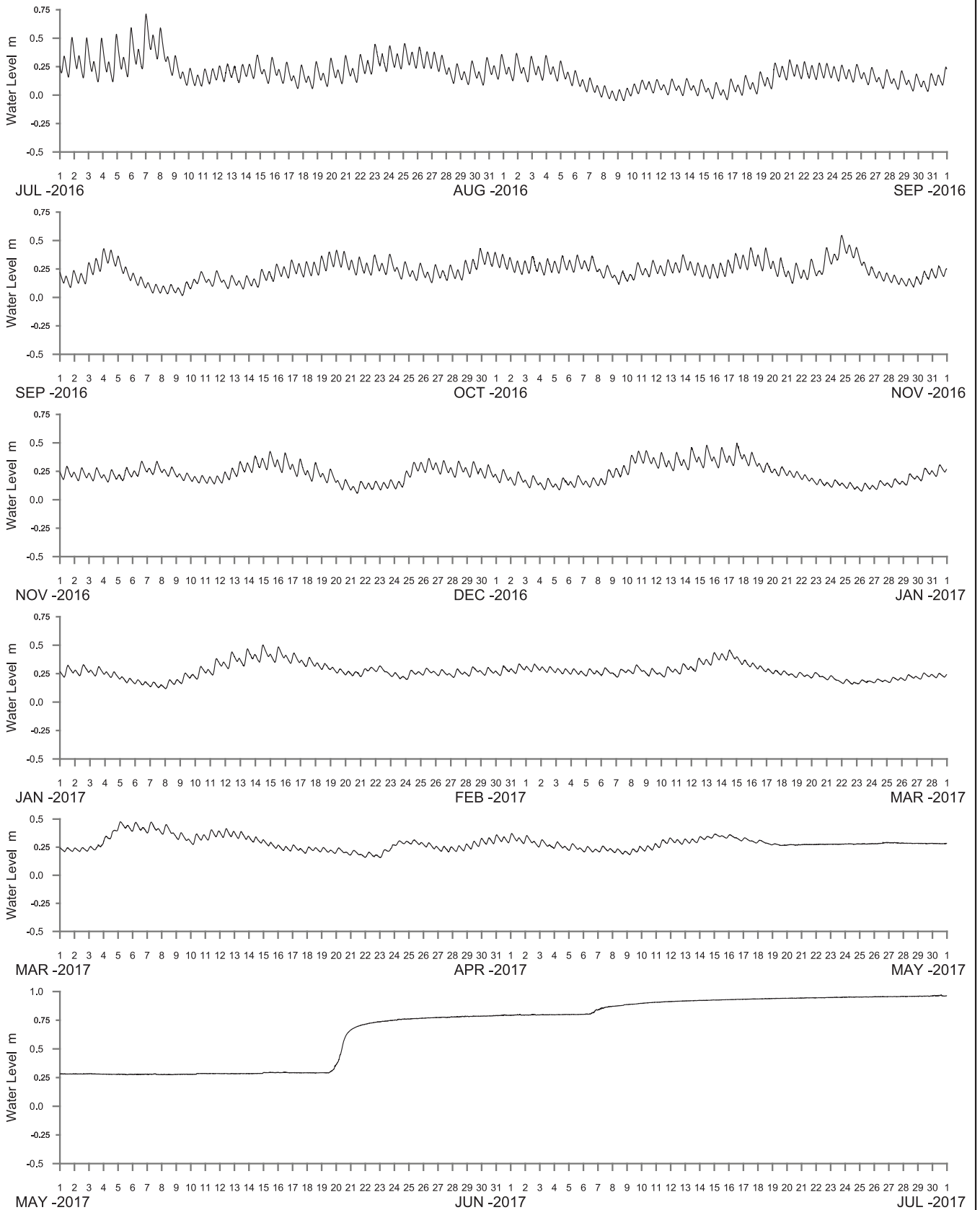
Figure
258

DRAWING 2573-258.cdr



WATER LEVEL REFERENCED TO AUSTRALIAN HEIGHT DATUM

----- DATA LOSS



WATER LEVEL REFERENCED TO AUSTRALIAN HEIGHT DATUM

----- DATA LOSS



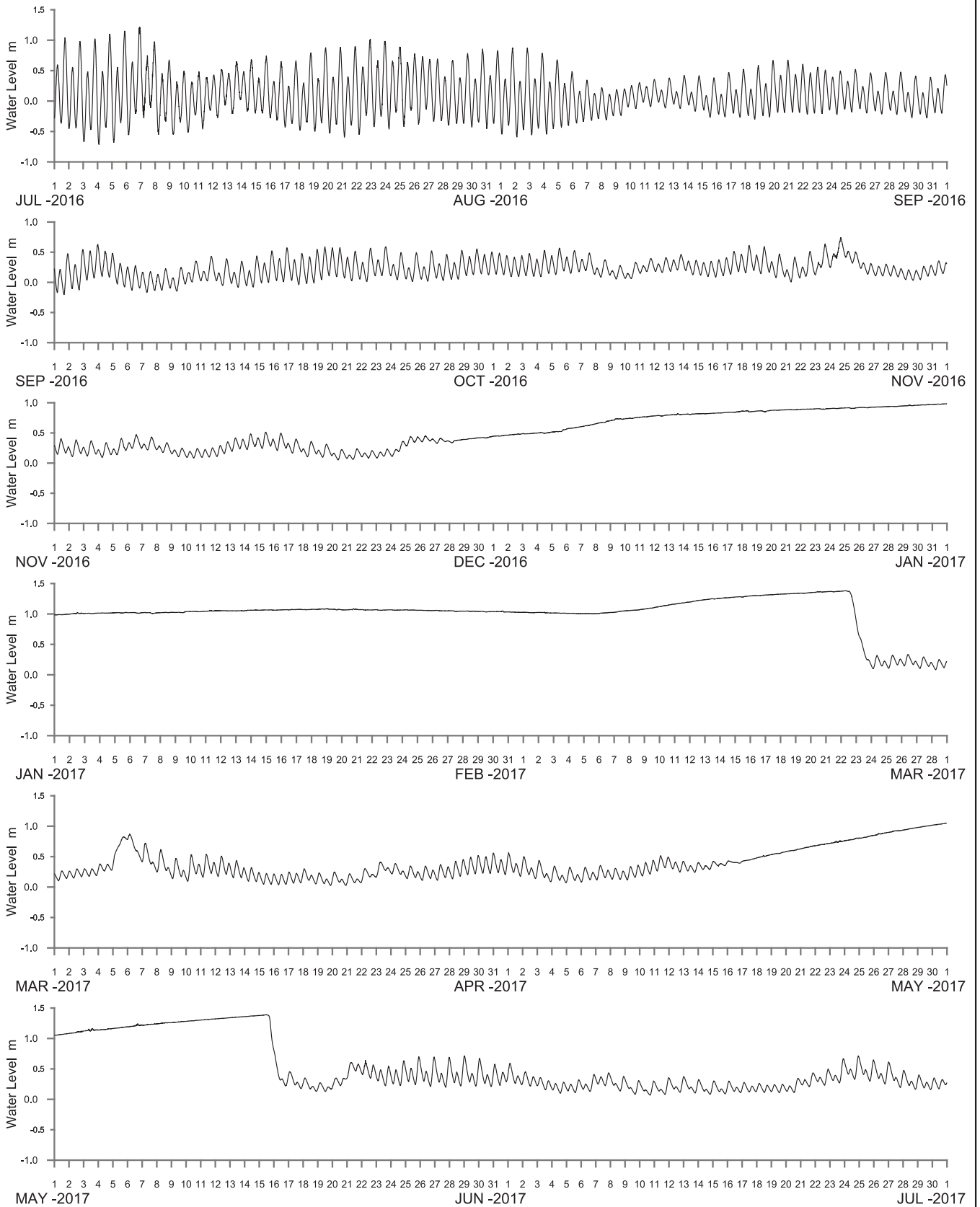
**Manly
Hydraulics
Laboratory**

**STATION LOCATIONS
BERMAGUI AND BEGA RIVER REGION**

MHL
Report 2573

Figure
261

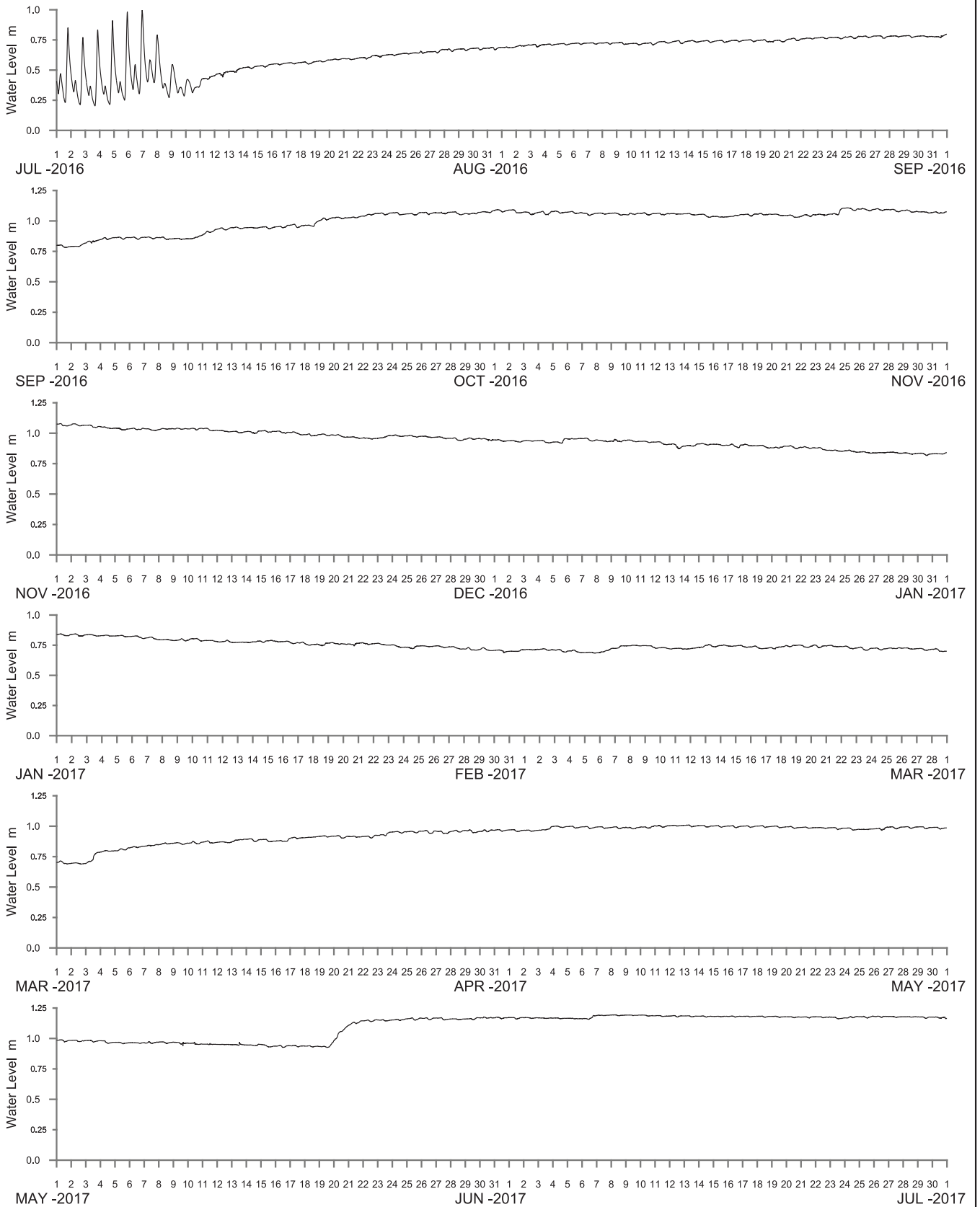
DRAWING 2573-261.cdr



WATER LEVEL REFERENCED TO AUSTRALIAN HEIGHT DATUM

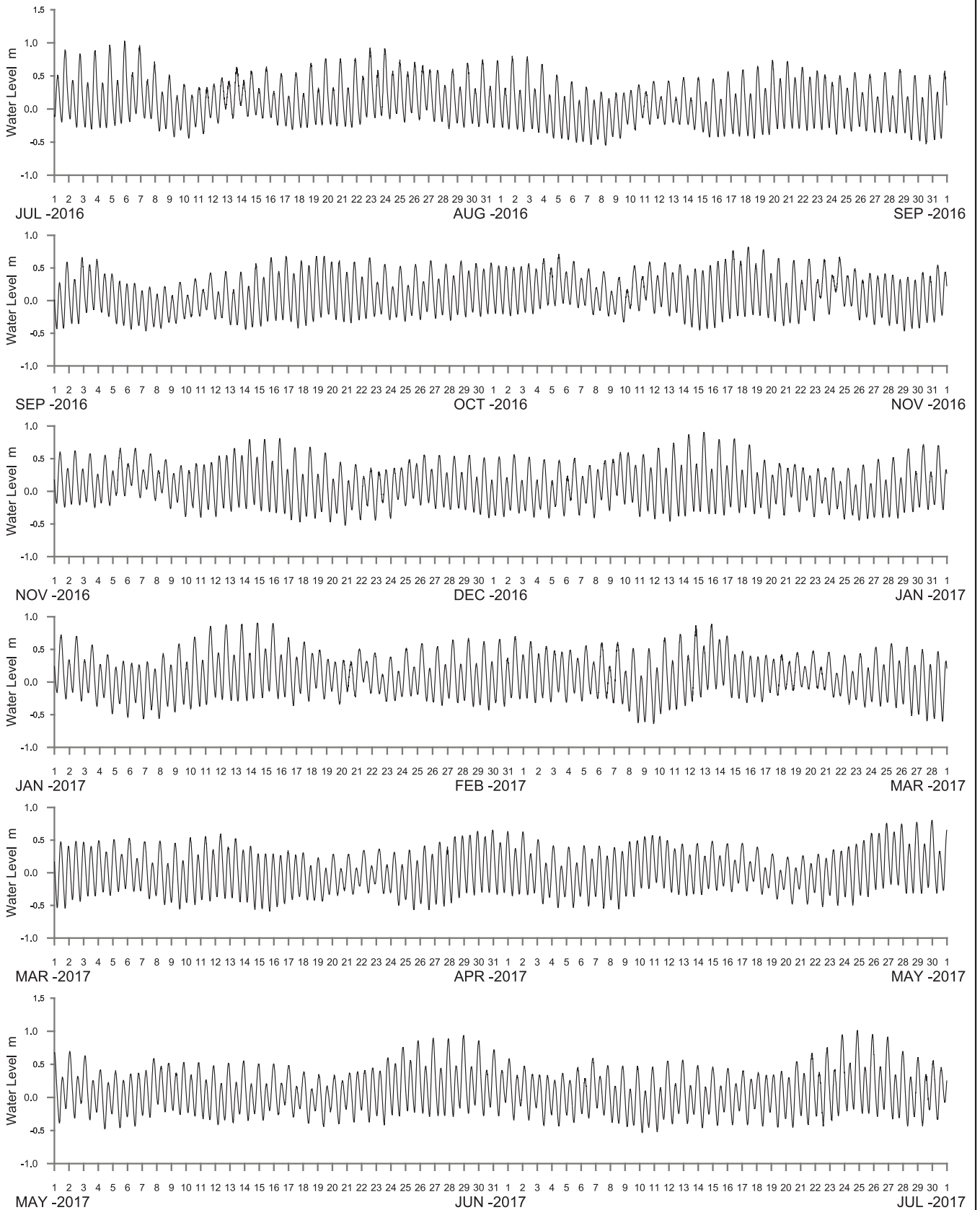
----- DATA LOSS





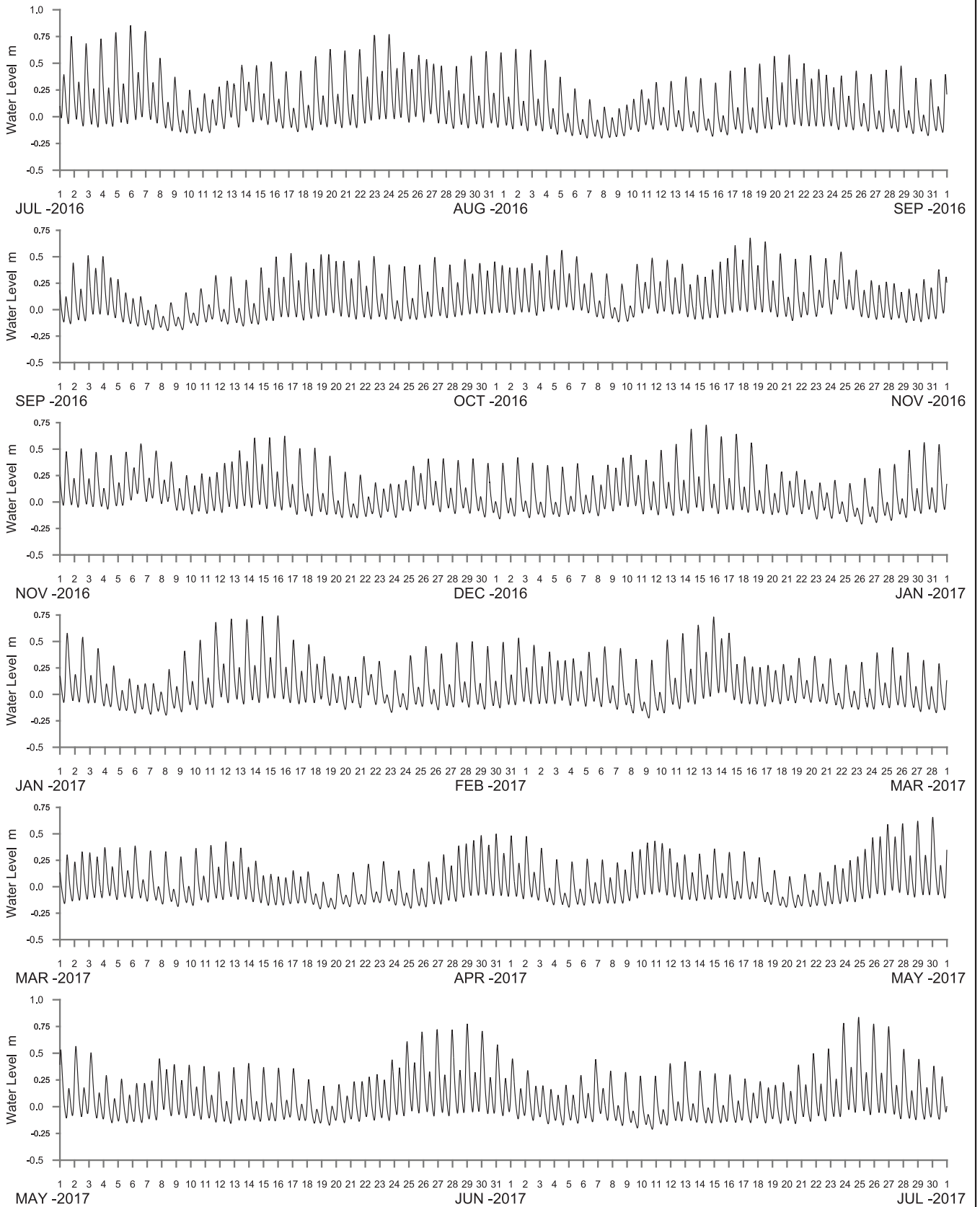
WATER LEVEL REFERENCED TO AUSTRALIAN HEIGHT DATUM

----- DATA LOSS



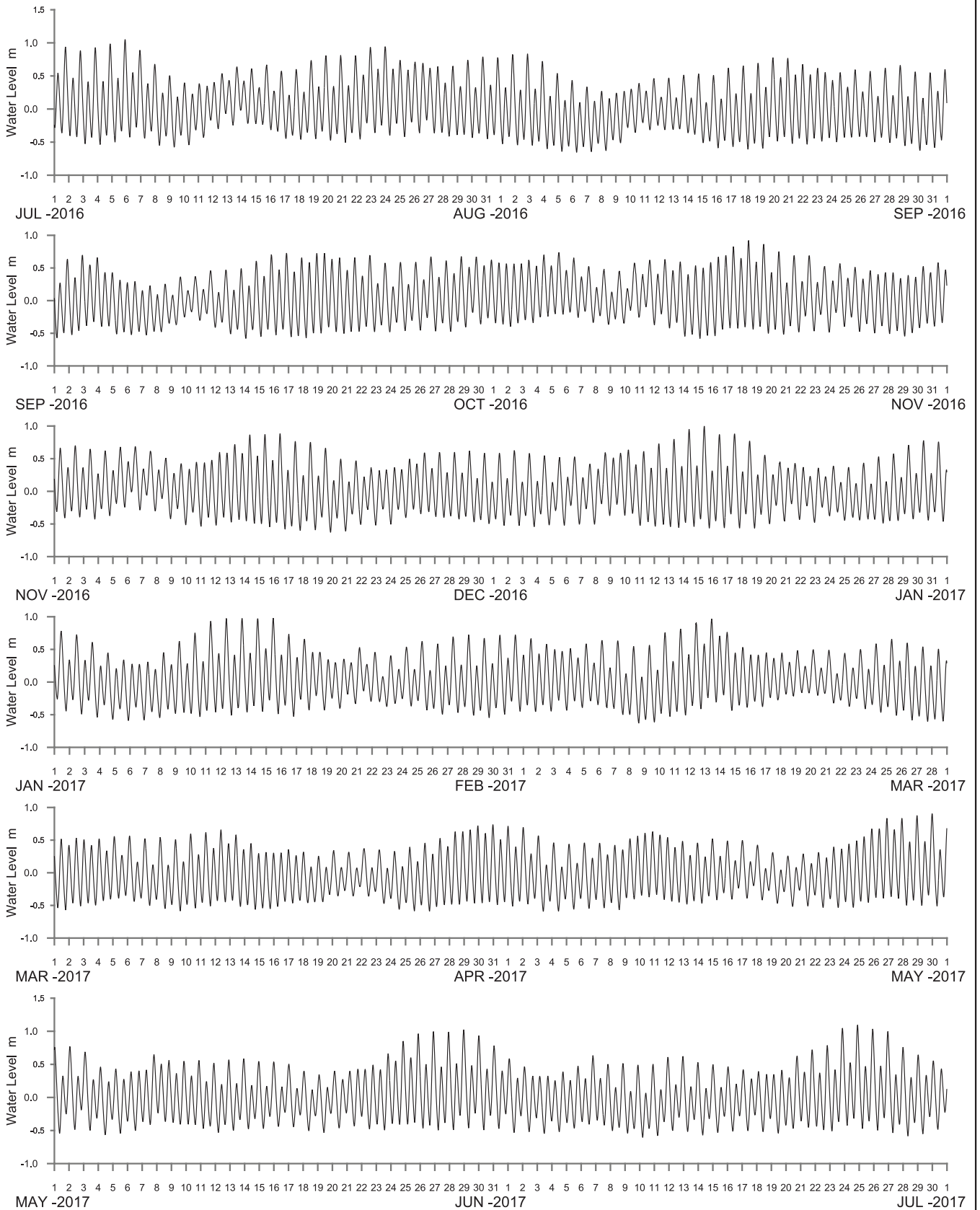
WATER LEVEL REFERENCED TO AUSTRALIAN HEIGHT DATUM

----- DATA LOSS



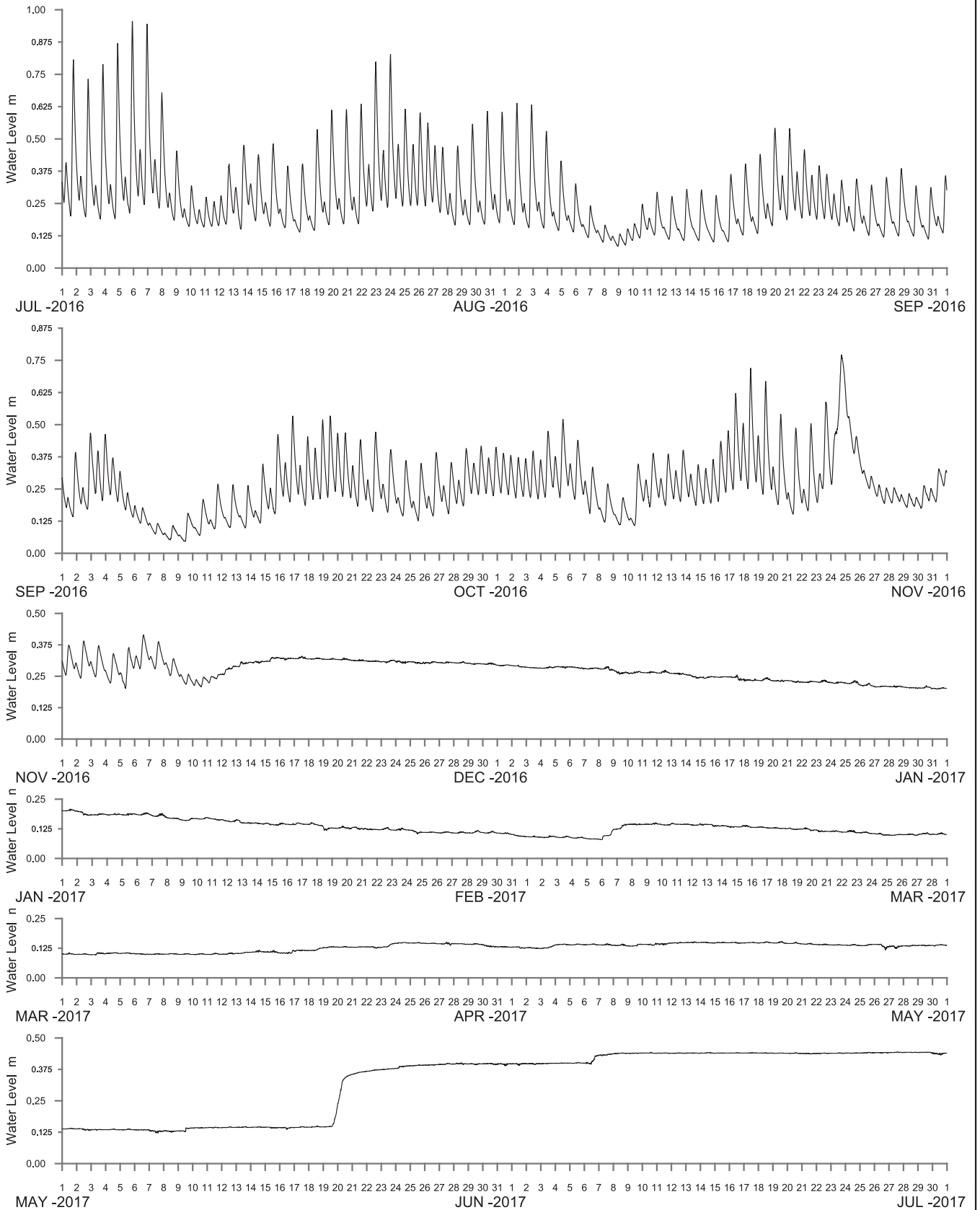
WATER LEVEL REFERENCED TO AUSTRALIAN HEIGHT DATUM

----- DATA LOSS



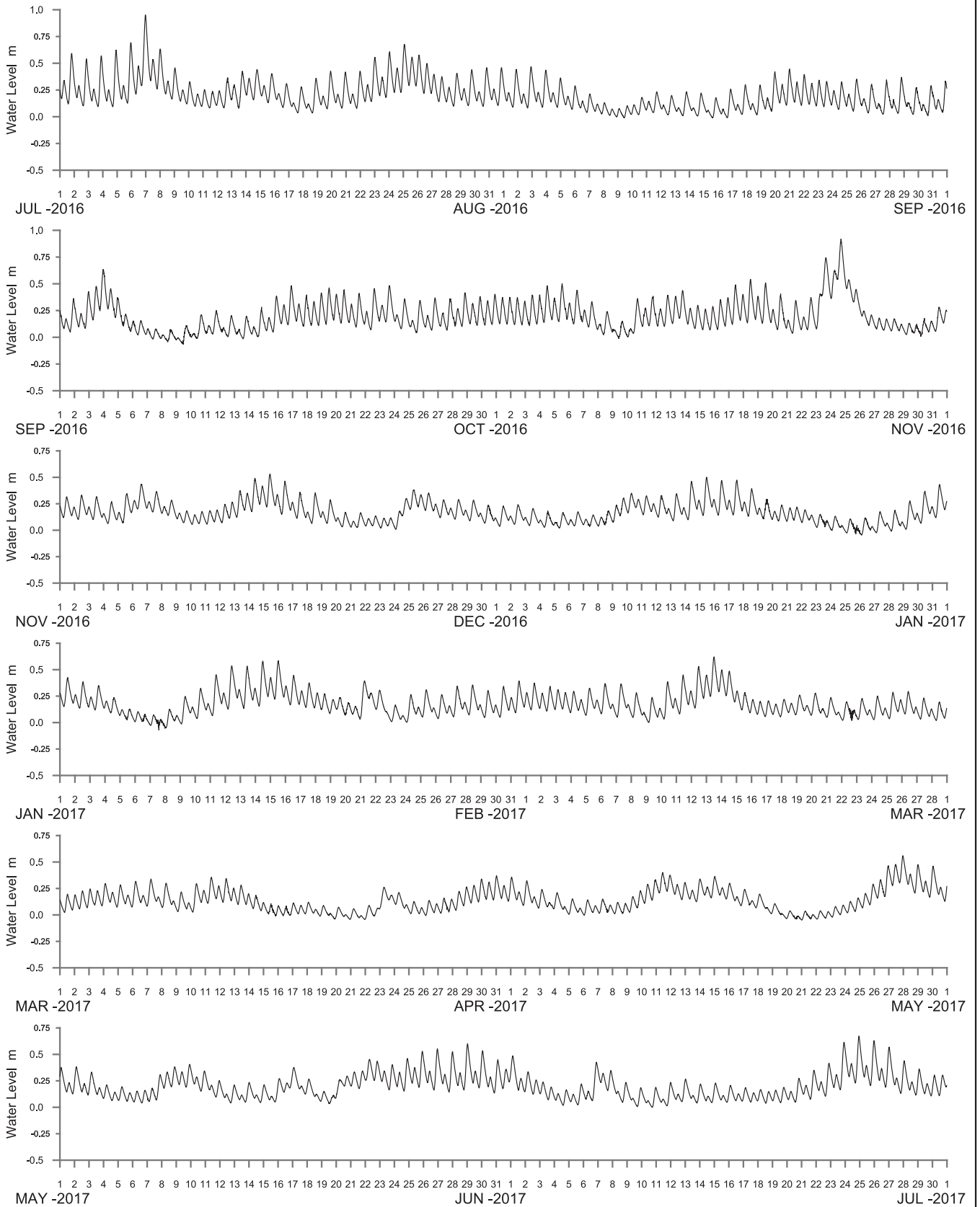
WATER LEVEL REFERENCED TO AUSTRALIAN HEIGHT DATUM

----- DATA LOSS



WATER LEVEL REFERENCED TO AUSTRALIAN HEIGHT DATUM

----- DATA LOSS



WATER LEVEL REFERENCED TO AUSTRALIAN HEIGHT DATUM

----- DATA LOSS