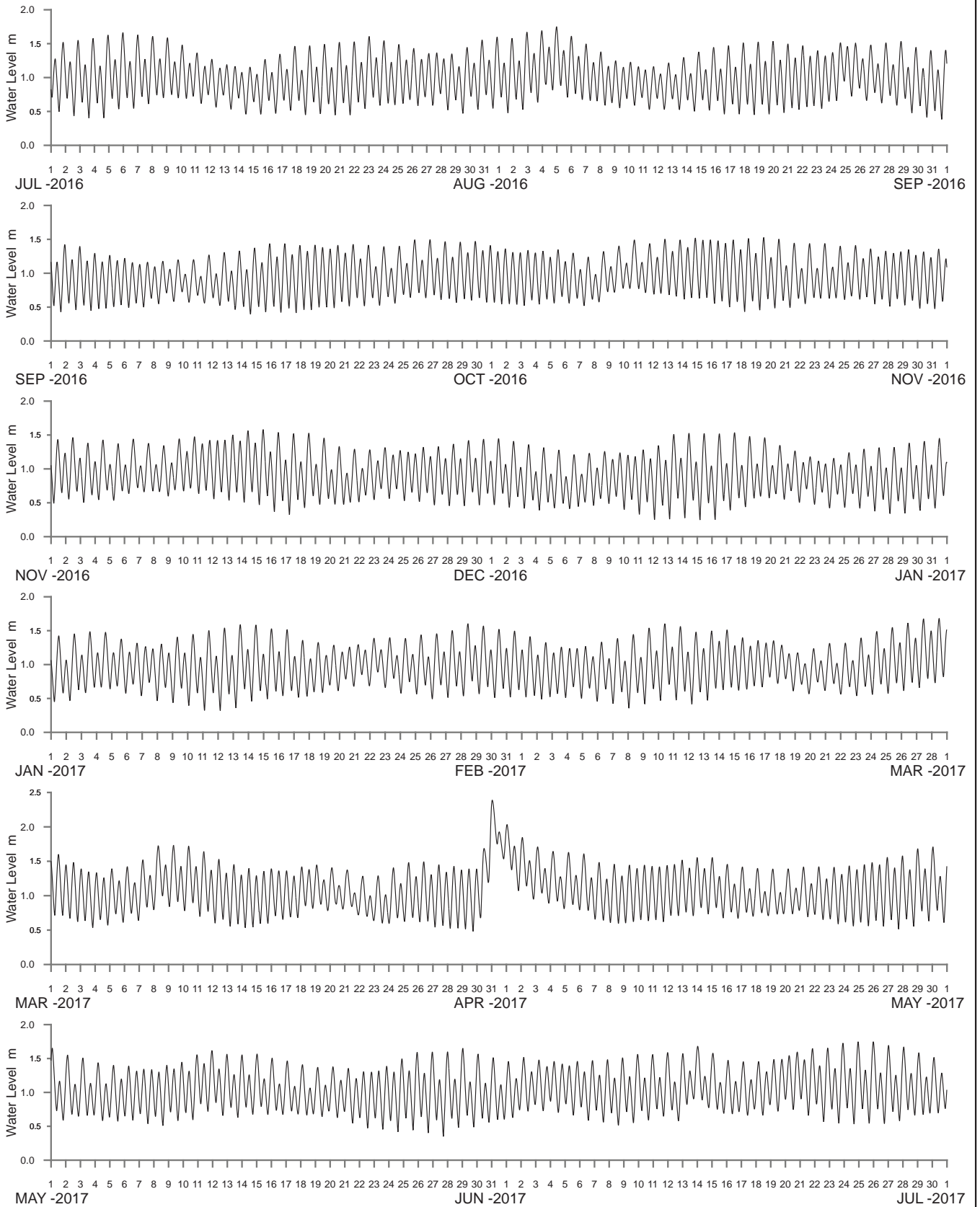


| River/estuary system | Station name | Figure |
|----------------------|---------------------------|--------|
| Station Locality Map | Tweed River Region | 6 |
| Broadwater | Cobaki | 7 |
| Terranora Inlet | Dry Dock | 8 |
| Tweed River | Terranora | 9 |
| Tweed River | Letitia 2A | 10 |
| Tweed River | Barneys Point | 11 |
| Tweed River | Tumbulgum | 12 |
| Tweed River | North Murwillumbah | 13 |
| Tweed River | Bray Park Weir | 14 |
| Tweed River | Murwillumbah Bridge | 15 |
| Rous River | Kynnumboon | 16 |
| Cudgen Lake | Bogangar | 17 |
| Cudgen Lake | Kingscliff Upstream | 18 |
| Station Locality Map | Brunswick River Region | 19 |
| Marshalls Creek | Orana Bridge | 20 |
| Marshalls Creek | Billinudgel | 21 |
| Brunswick River | Mullumbimby | 22 |
| Station Locality Map | Richmond River Region | 23 |
| Lennox Head | Lake Ainsworth | 24 |
| Richmond River | Missingham Bridge | 25 |
| Richmond River | Byrnes Point | 26 |
| Richmond River | Wardell | 27 |
| Richmond River | Woodburn | 28 |
| Evans River | Evans River Fishing Co-op | 29 |
| Evans River | Iron Gates | 30 |
| Tucombil Canal | Tucombil Highway Bridge | 31 |
| Rocky Mouth Creek | Rocky Mouth Creek | 32 |
| Richmond River | Bungawalbin | 33 |
| Bungawalbin Creek | Bungawalbin Creek | 34 |
| Richmond River | Coraki | 35 |
| Wilson's River | East Gundurimba | 36 |
| Leycester Creek | Tuncester | 37 |
| Wilson's River | Woodlawn College | 38 |
| Station Locality Map | Clarence River Region | 39 |
| Clarence River | Oyster Channel | 40 |
| Clarence River | Maclean | 41 |
| Clarence River | Lawrence | 42 |
| Clarence River | Tyndale | 43 |
| Clarence River | The Avenue Upstream | 44 |
| Clarence River | The Avenue Downstream | 45 |
| Clarence River | Brushgrove | 46 |
| Clarence River | Ulmarra | 47 |
| Clarence River | Grafton | 48 |
| Clarence River | Rogans Bridge | 49 |
| Palmers Channel | Palmers Island Bridge | 50 |
| Lake Wooloweyah | Lake Wooloweyah | 51 |

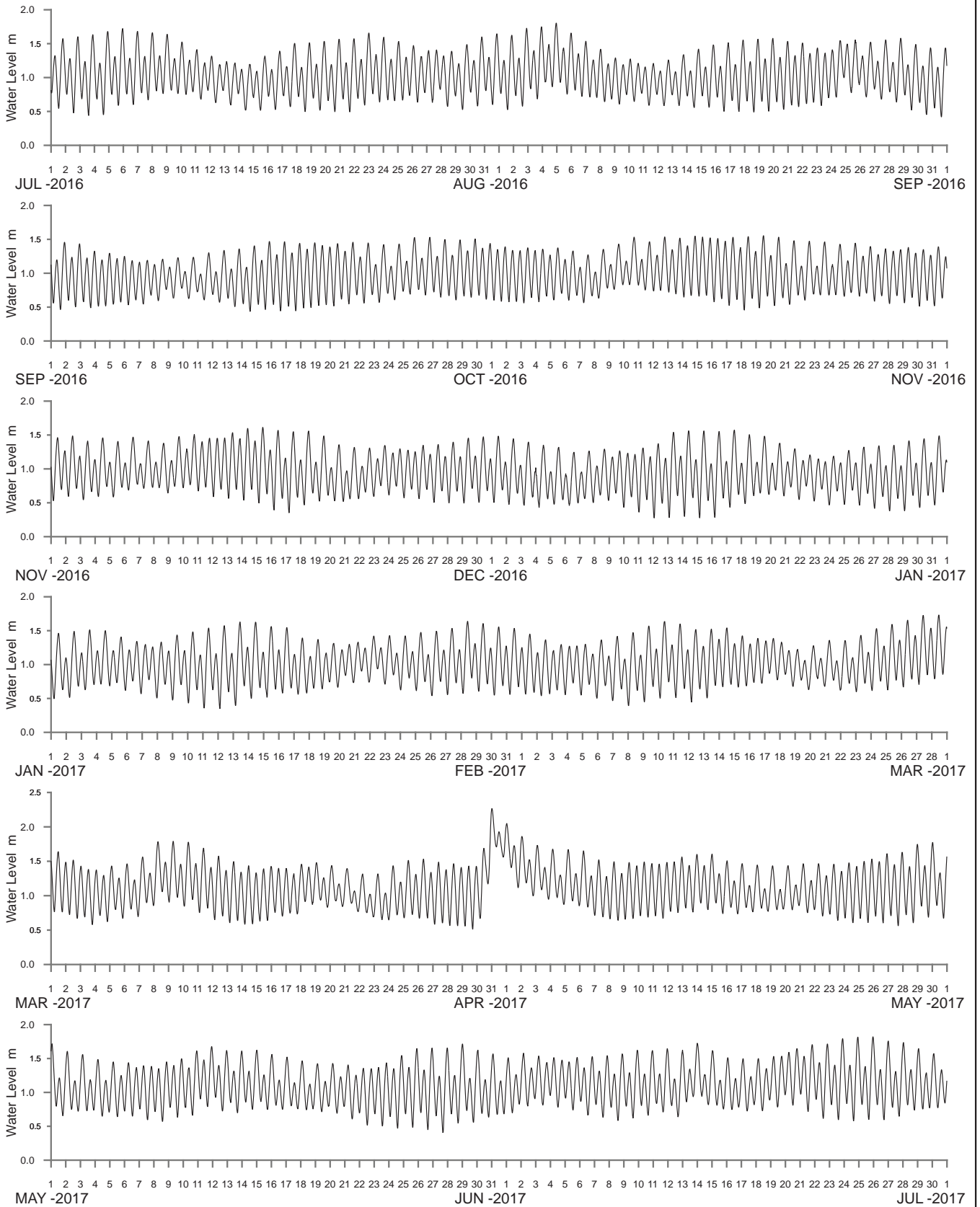


★ See Report MHL2574
NSW Ocean and River
Entrance Tidal Levels



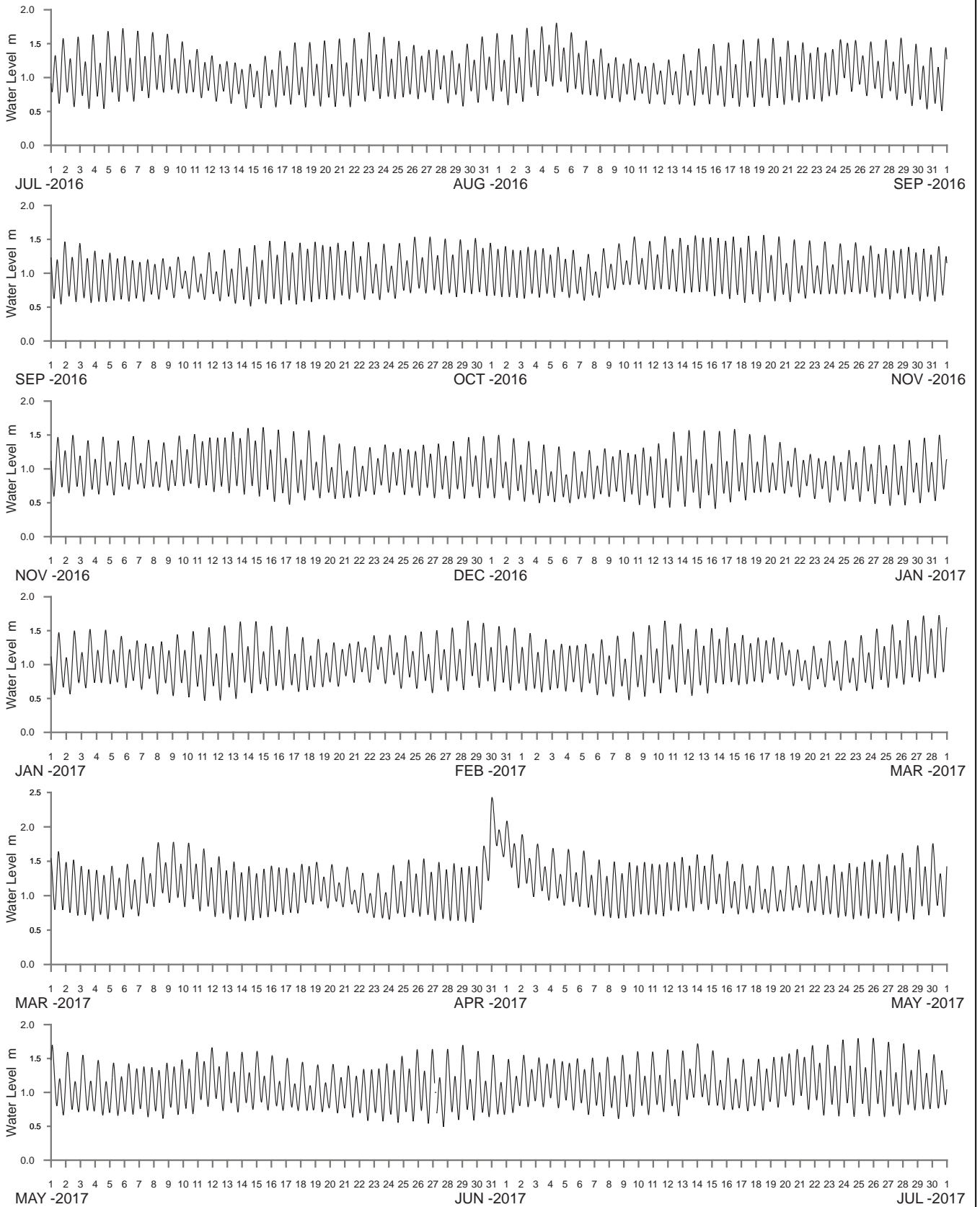
WATER LEVEL REFERENCED TO TWEED RIVER HYDRO DATUM

----- DATA LOSS



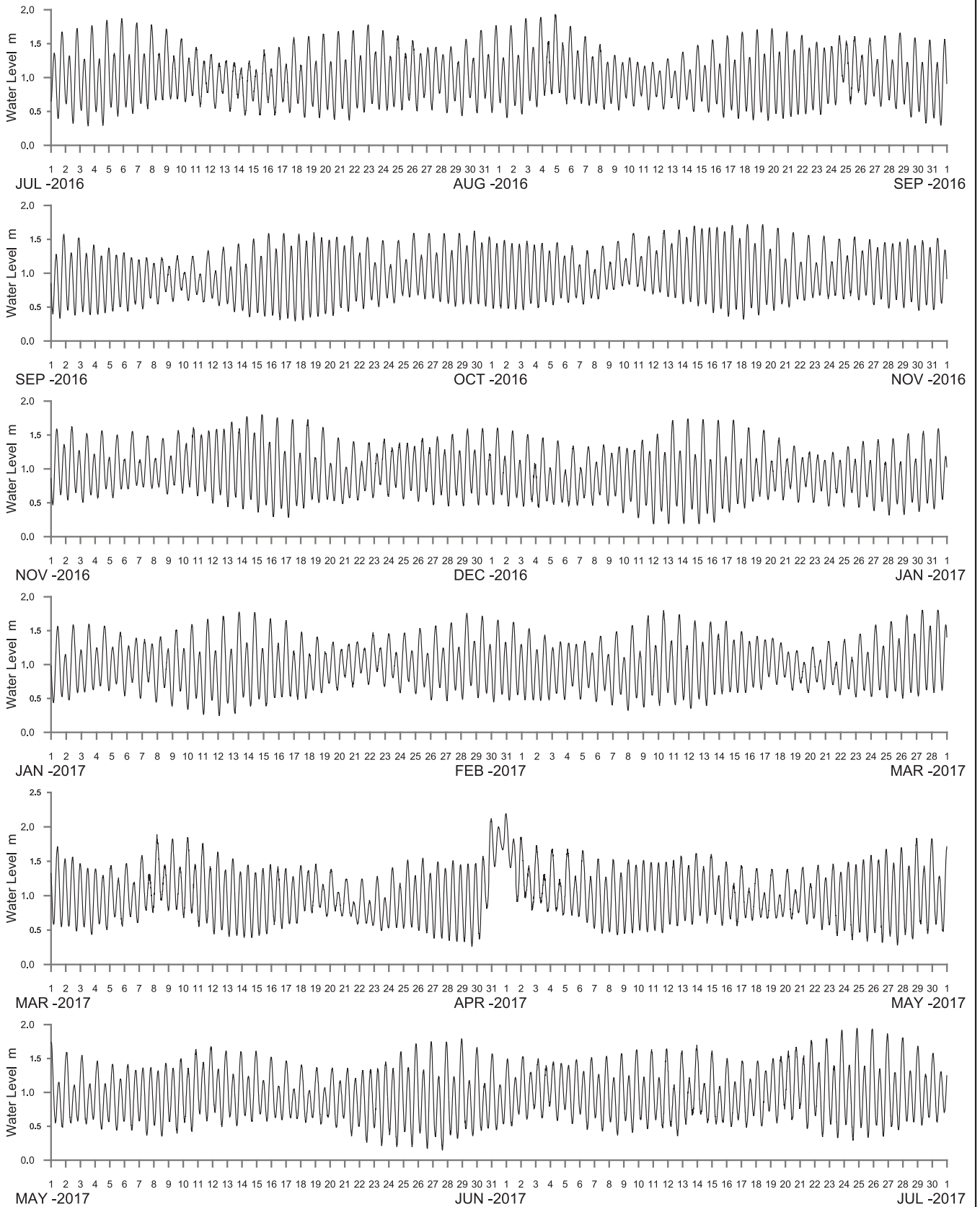
WATER LEVEL REFERENCED TO TWEED RIVER HYDRO DATUM

----- DATA LOSS



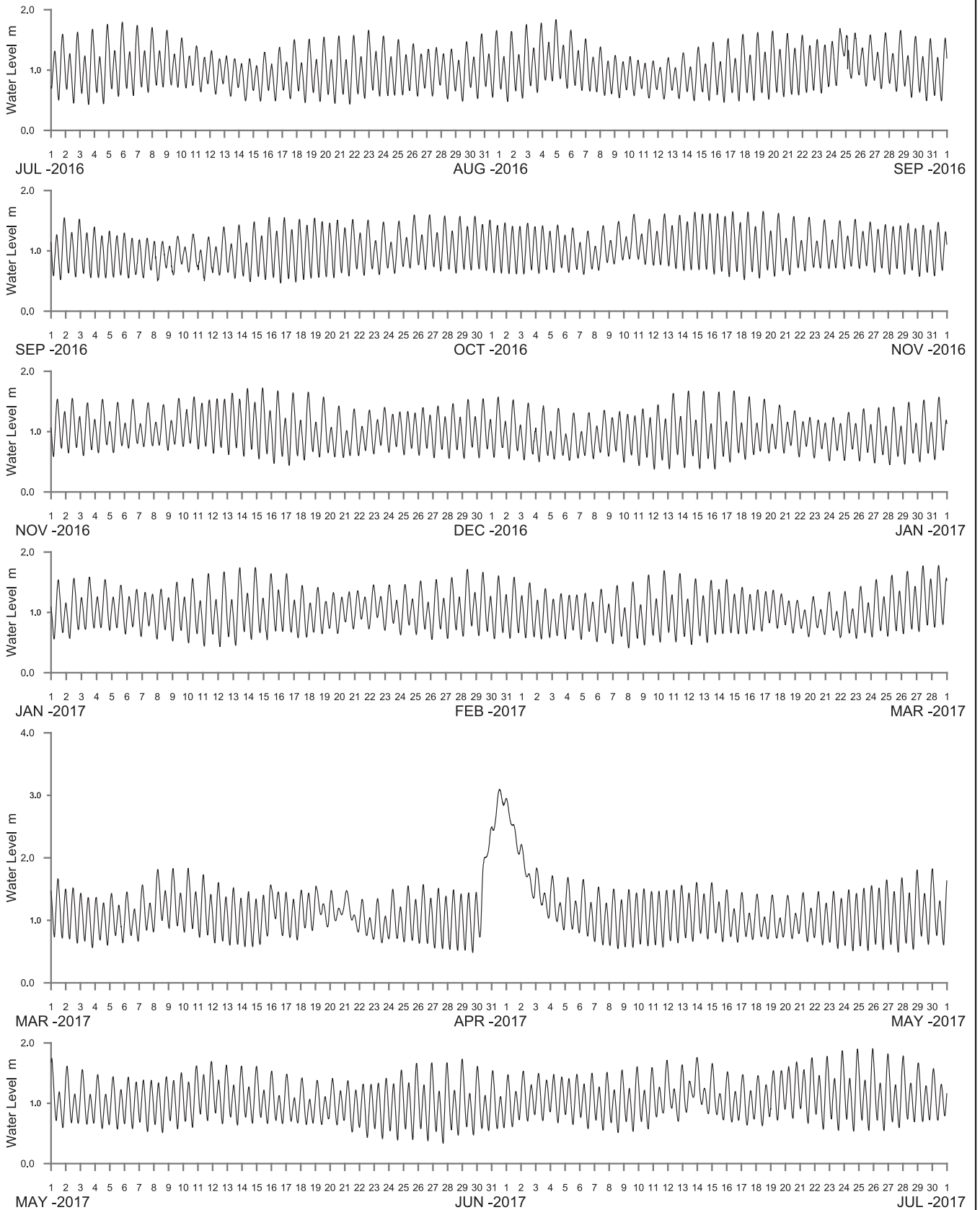
WATER LEVEL REFERENCED TO TWEED RIVER HYDRO DATUM

----- DATA LOSS



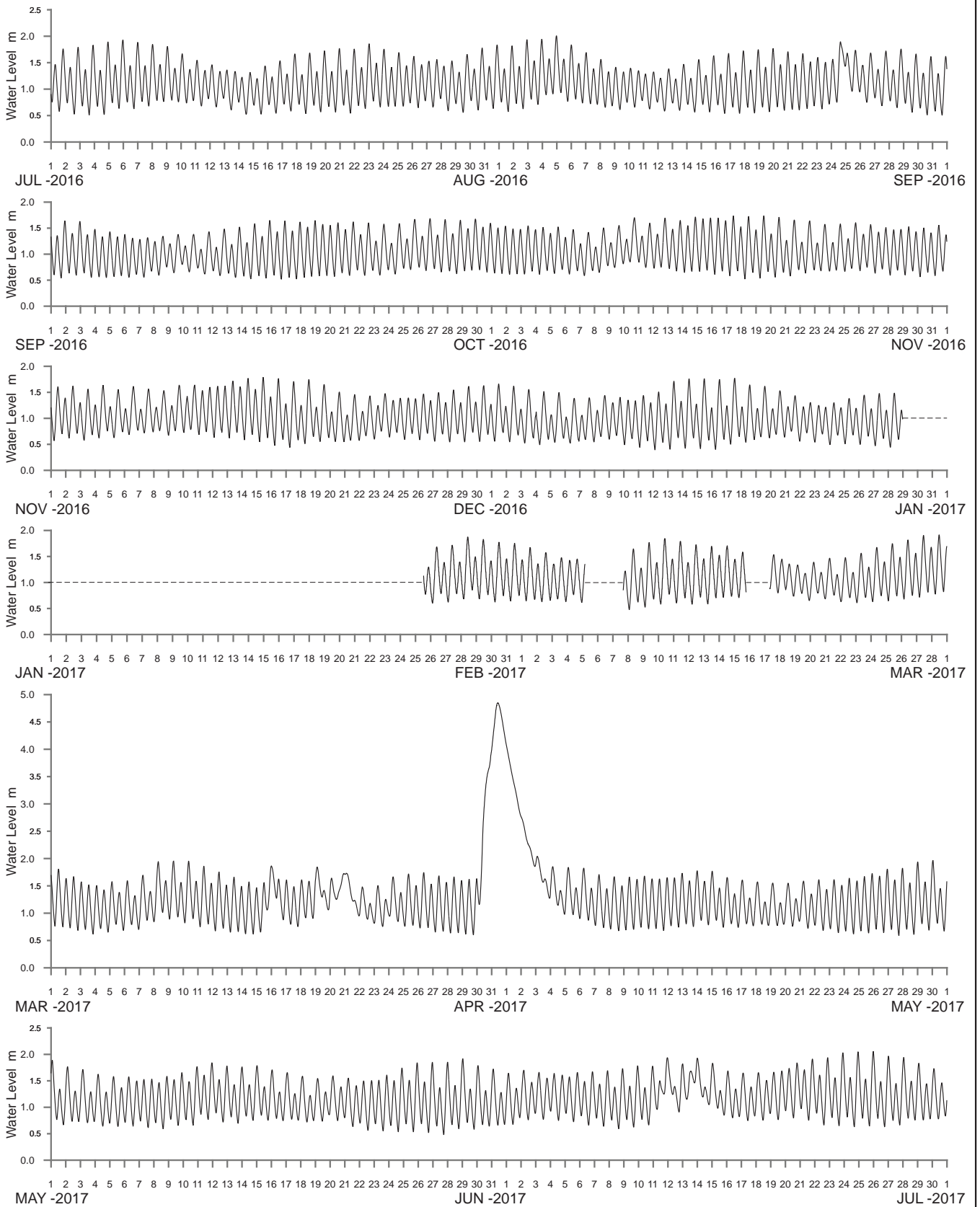
WATER LEVEL REFERENCED TO TWEED RIVER HYDRO DATUM

----- DATA LOSS



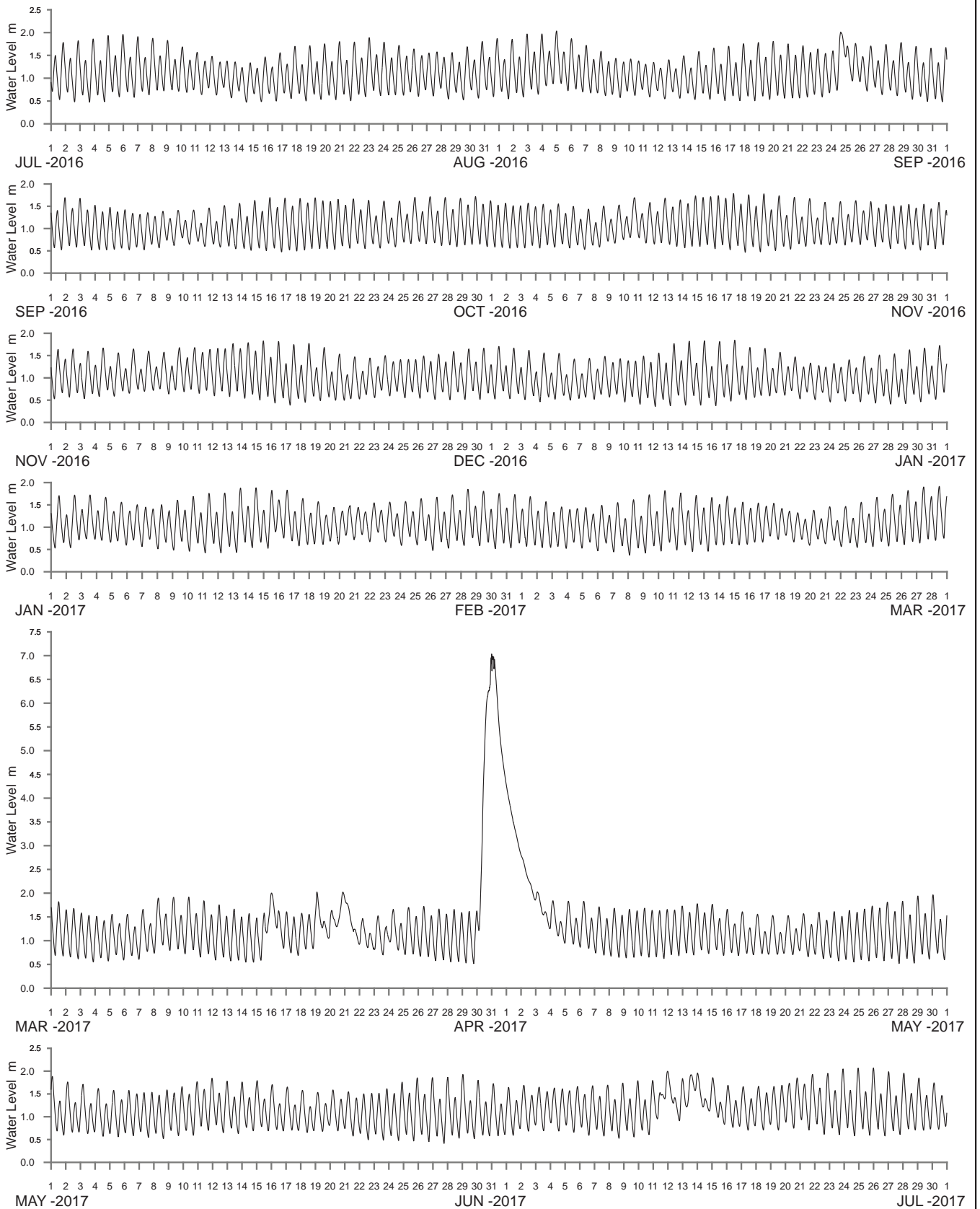
WATER LEVEL REFERENCED TO TWEED RIVER HYDRO DATUM

----- DATA LOSS



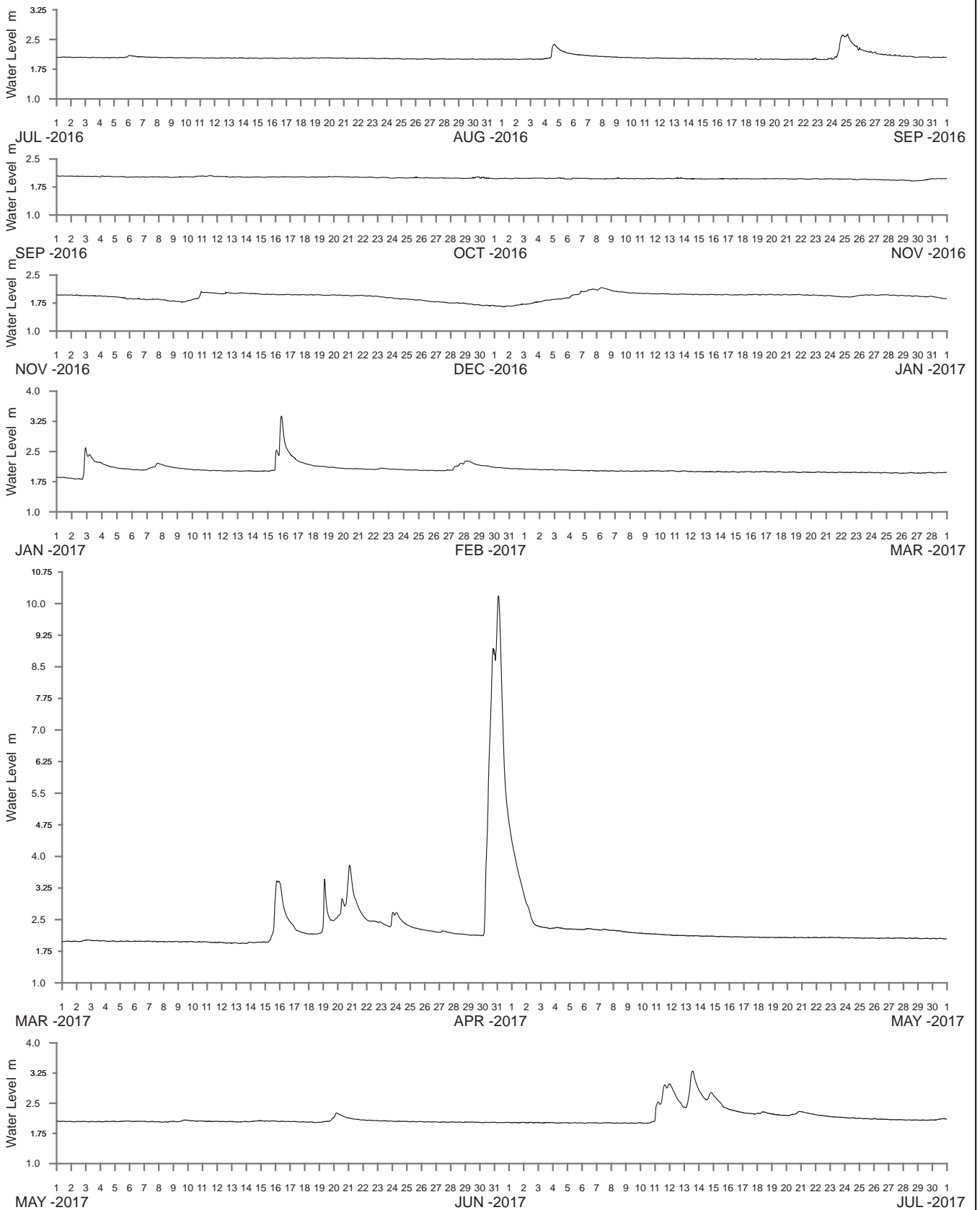
WATER LEVEL REFERENCED TO TWEED RIVER HYDRO DATUM

----- DATA LOSS



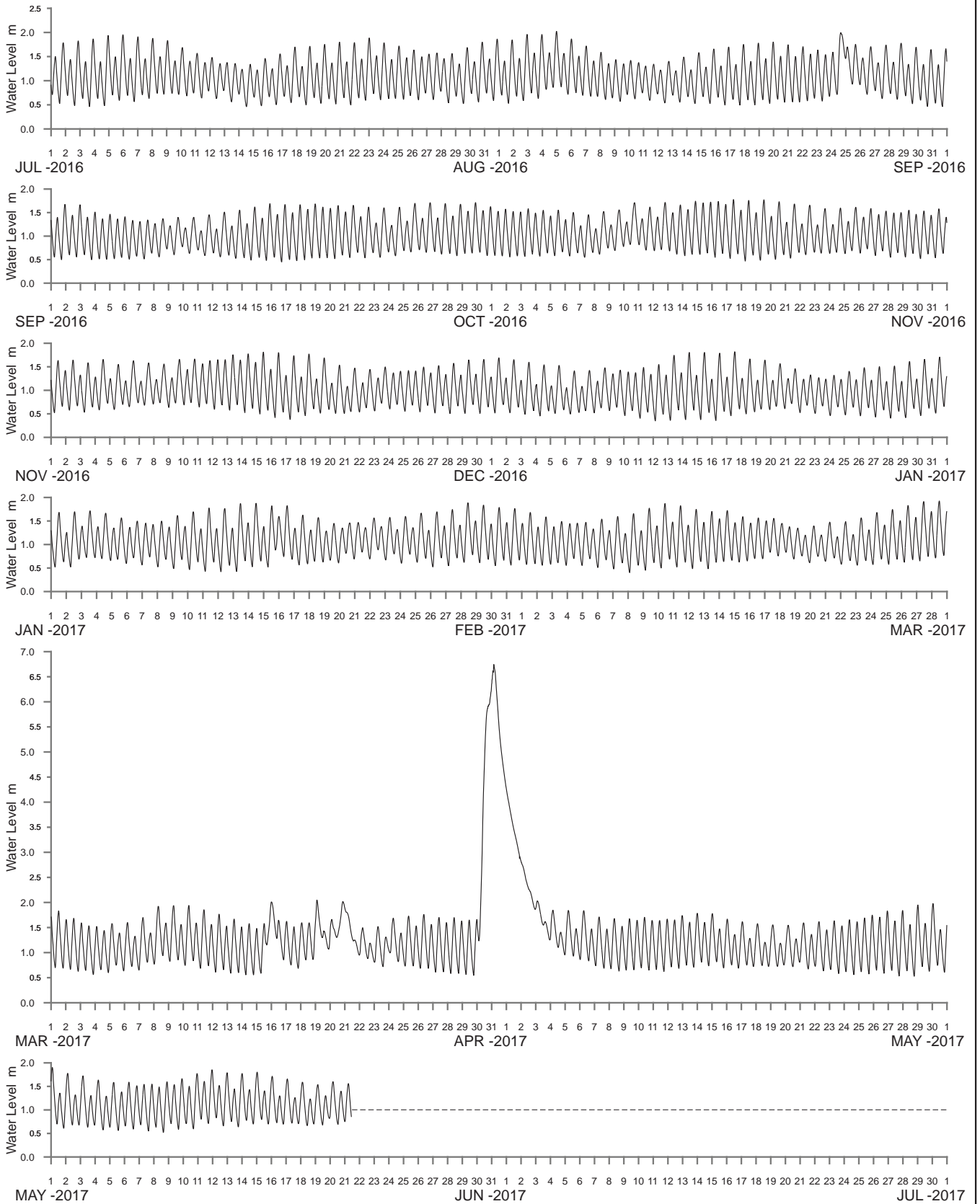
WATER LEVEL REFERENCED TO TWEED RIVER HYDRO DATUM

----- DATA LOSS



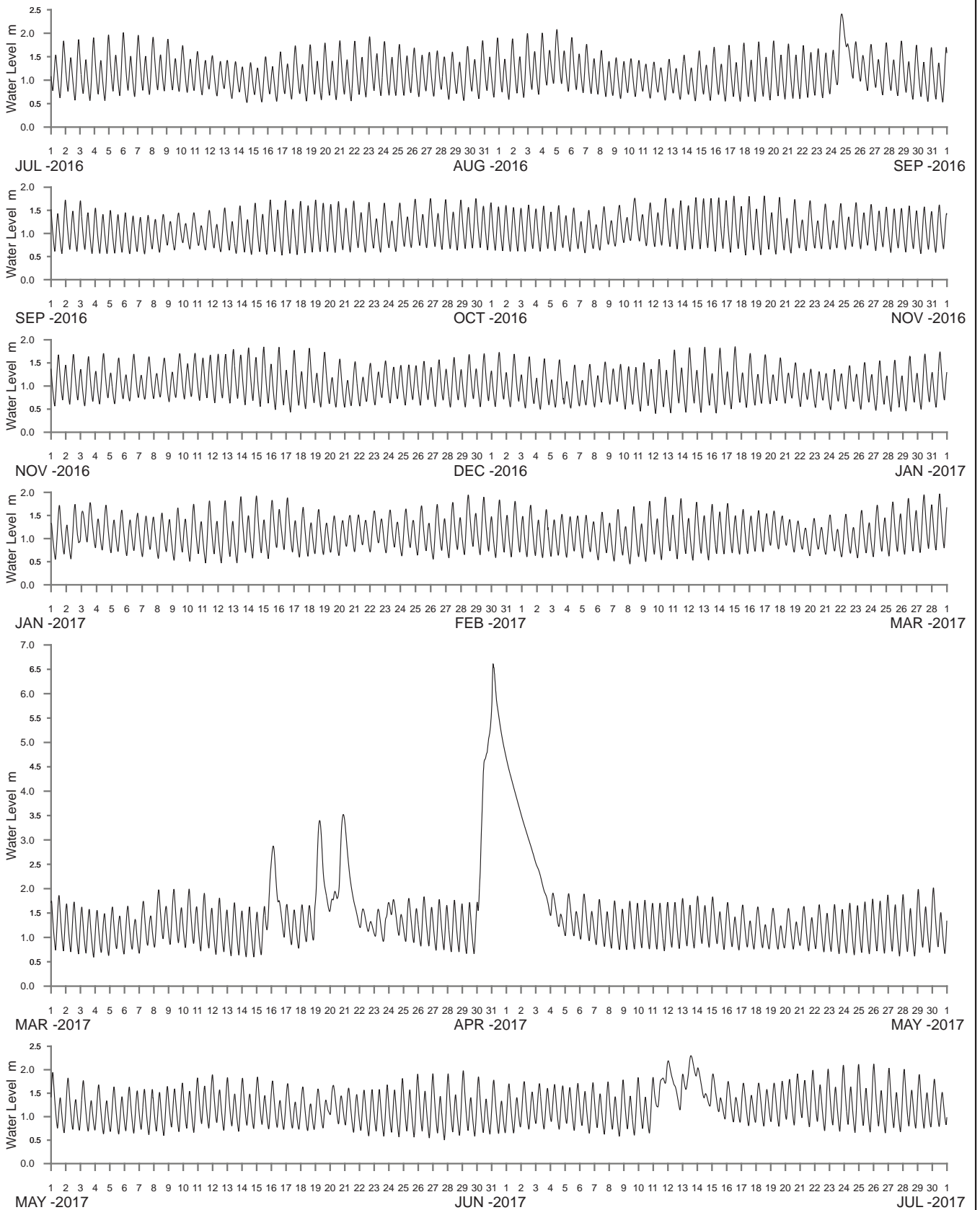
WATER LEVEL REFERENCED TO TWEED RIVER HYDRO DATUM

----- DATA LOSS



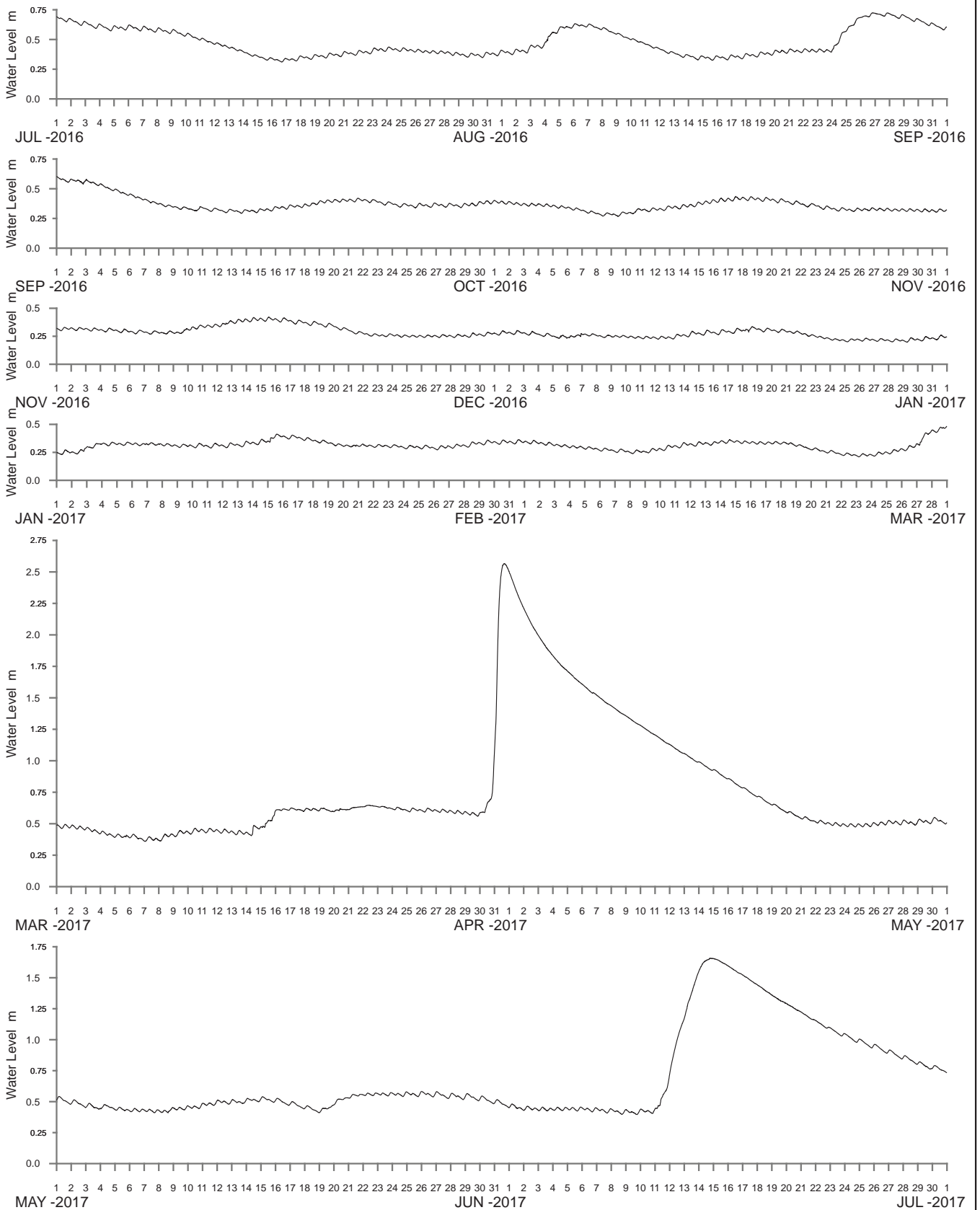
WATER LEVEL REFERENCED TO TWEED RIVER HYDRO DATUM

----- DATA LOSS



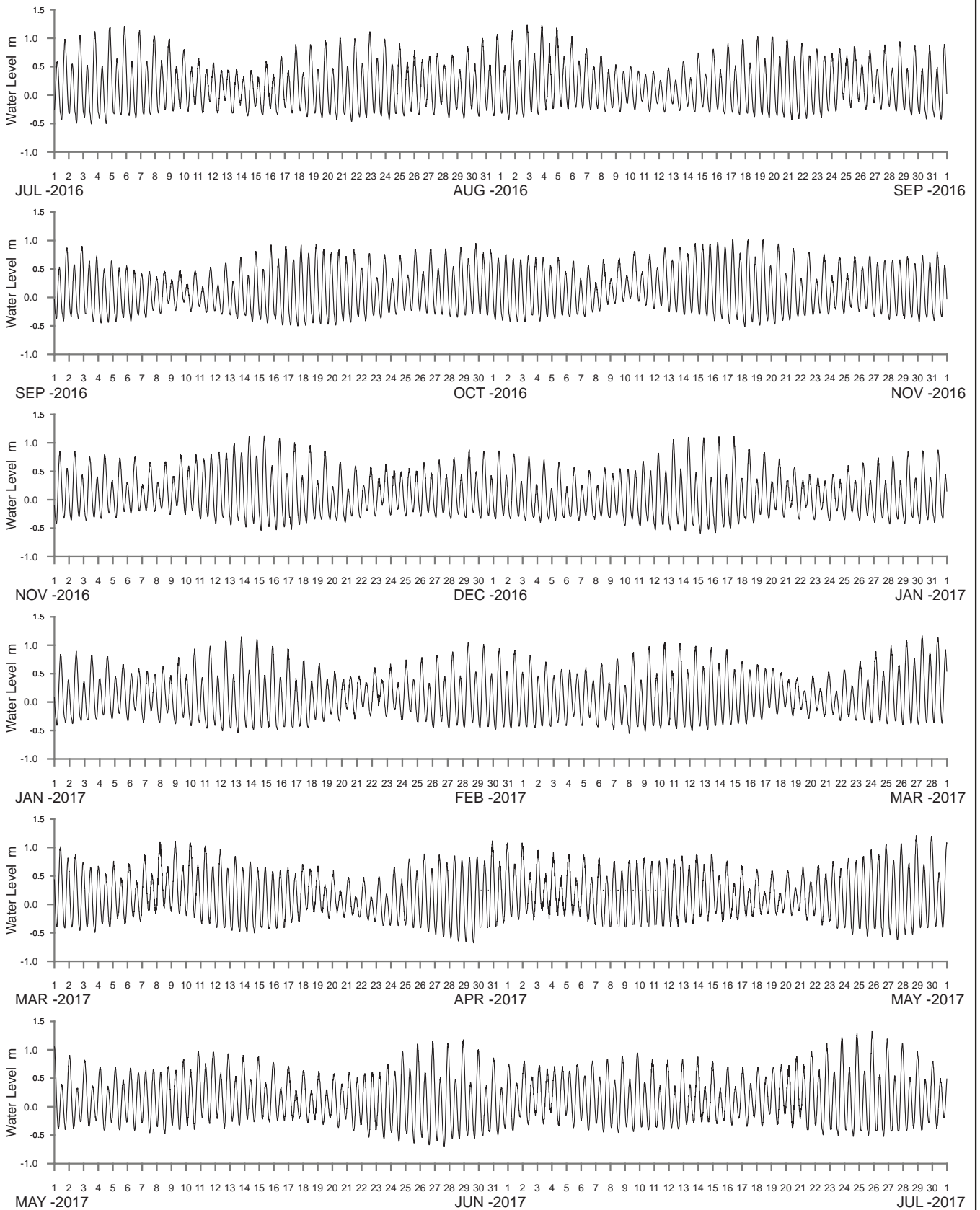
WATER LEVEL REFERENCED TO TWEED RIVER HYDRO DATUM

----- DATA LOSS



WATER LEVEL REFERENCED TO BRUNSWICK RIVER FLOOD MITIGATION DATUM

----- DATA LOSS



WATER LEVEL REFERENCED TO BRUNSWICK RIVER FLOOD MITIGATION DATUM

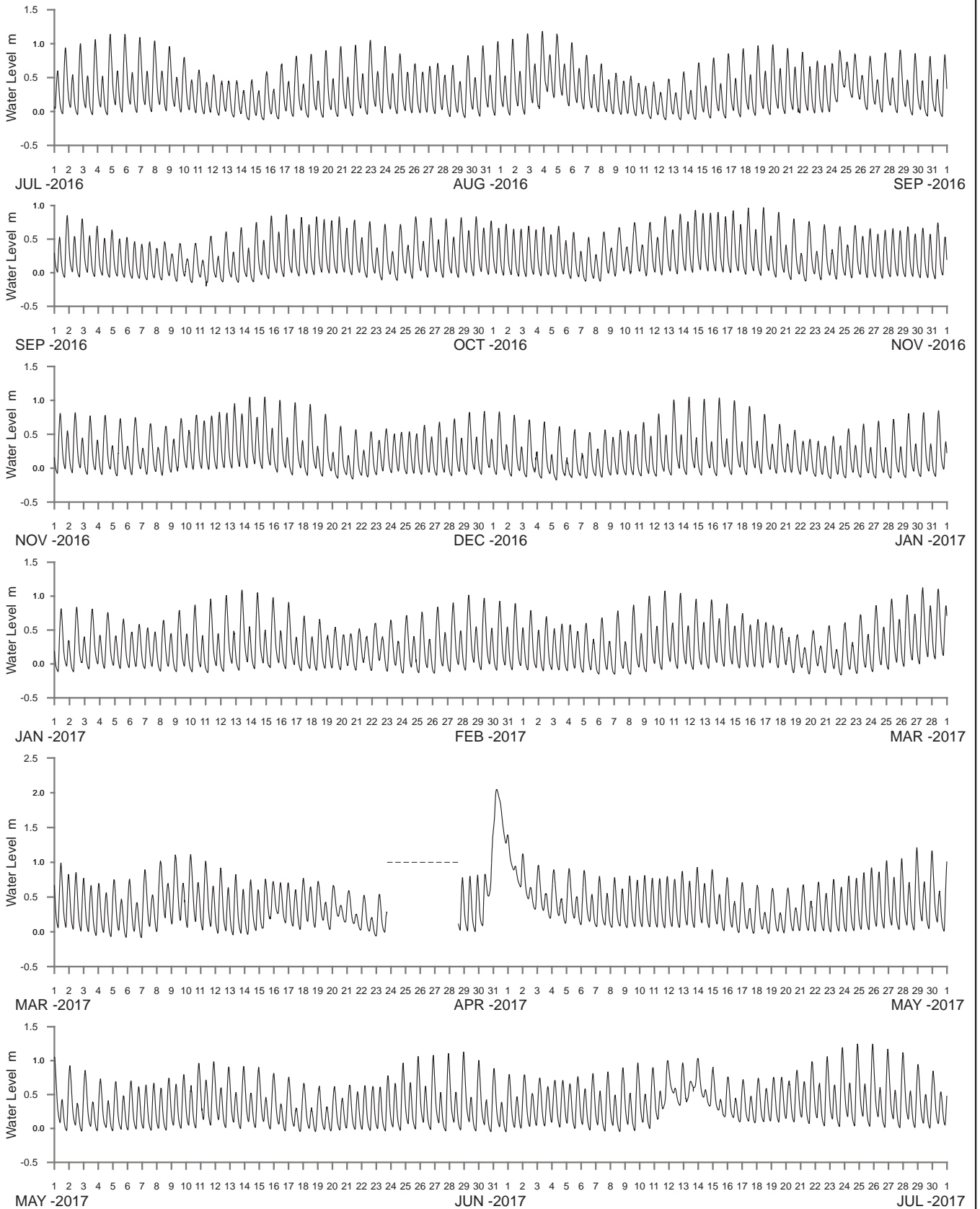
----- DATA LOSS

See Report MHL2574
 NSW Ocean and River
 Entrance Tidal Levels



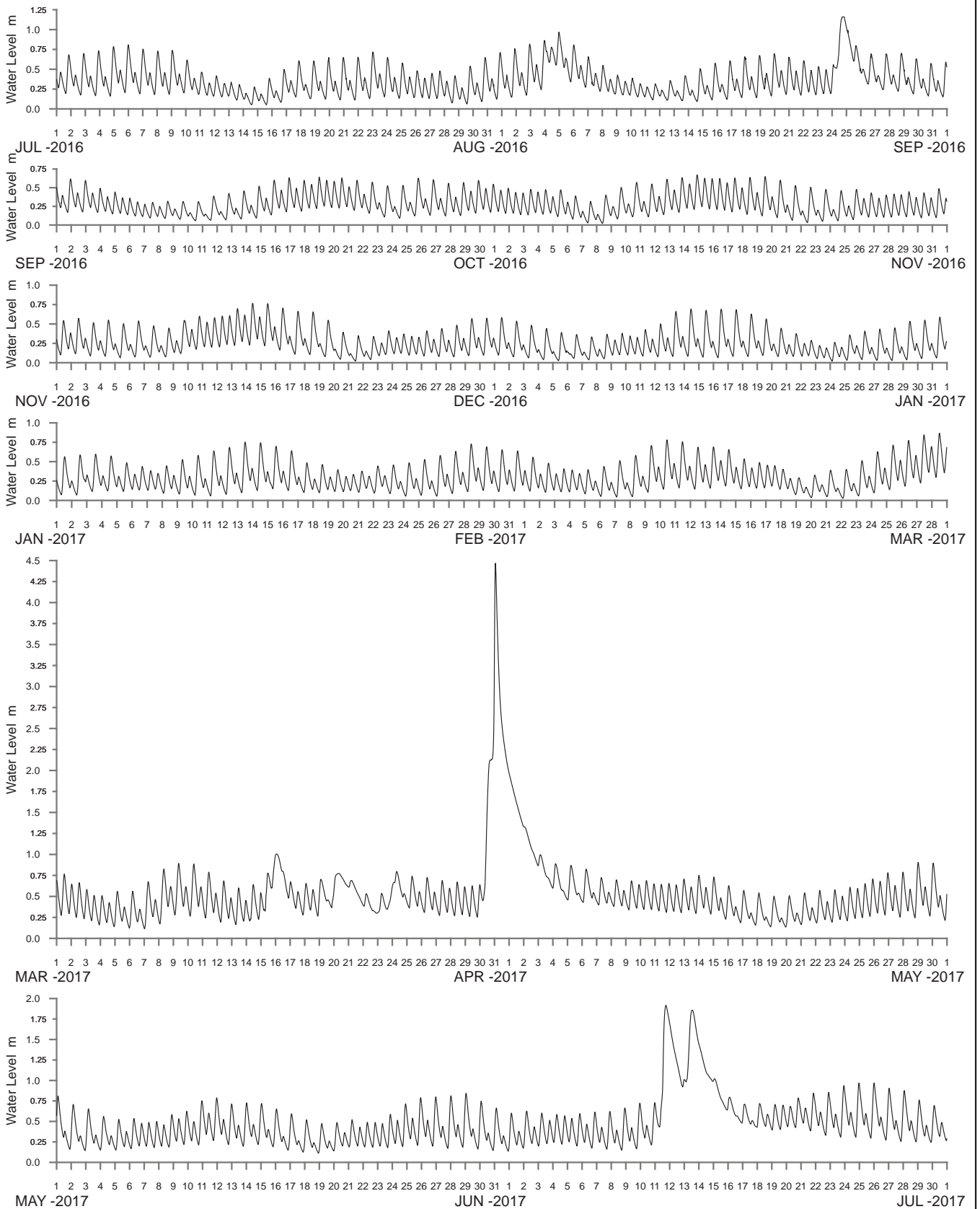
10km
 Scale 1:250 000
 Map courtesy of AUSLIG





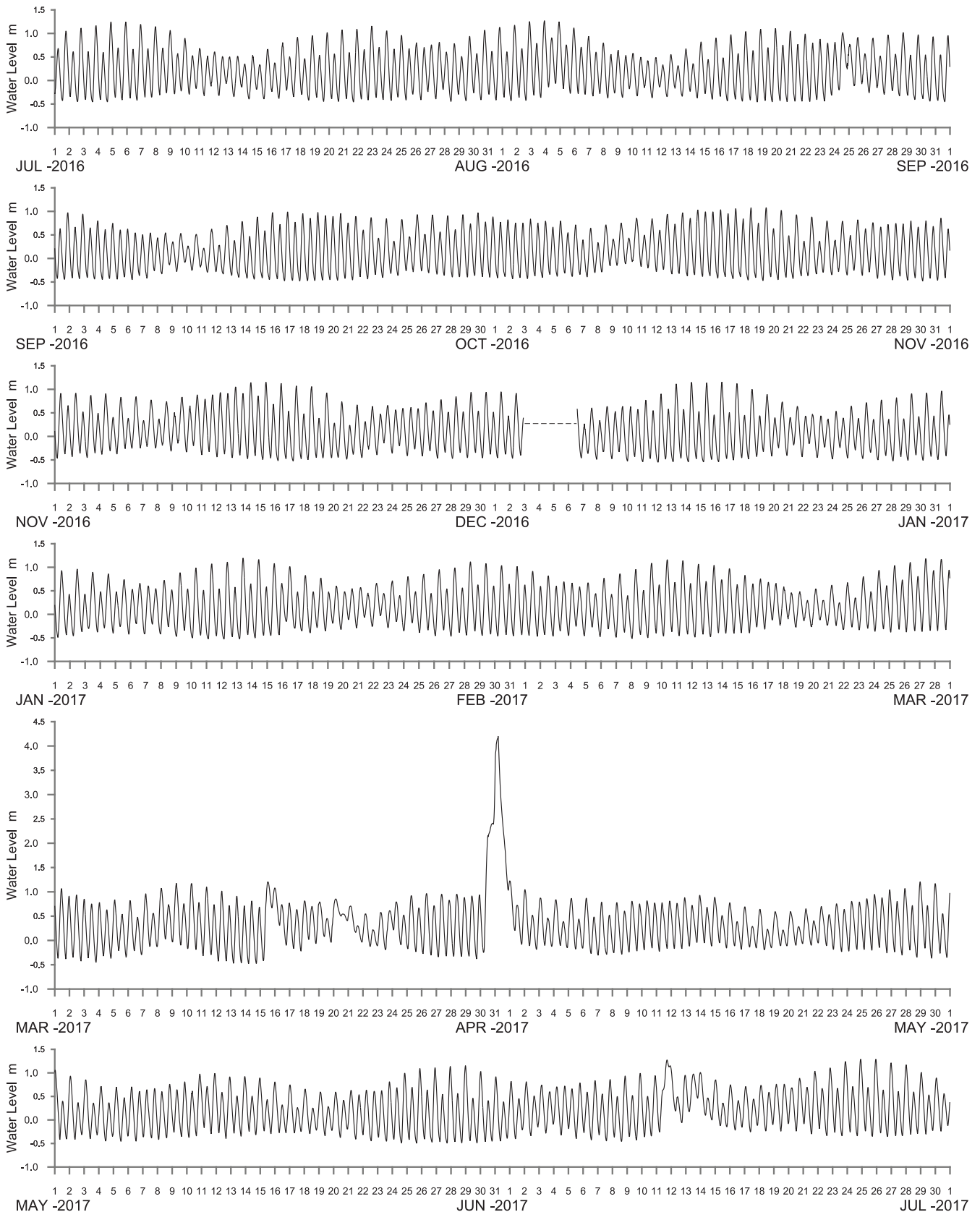
WATER LEVEL REFERENCED TO BRUNSWICK RIVER FLOOD MITIGATION DATUM

----- DATA LOSS



WATER LEVEL REFERENCED TO BRUNSWICK RIVER FLOOD MITIGATION DATUM

----- DATA LOSS



WATER LEVEL REFERENCED TO BRUNSWICK RIVER FLOOD MITIGATION DATUM

----- DATA LOSS



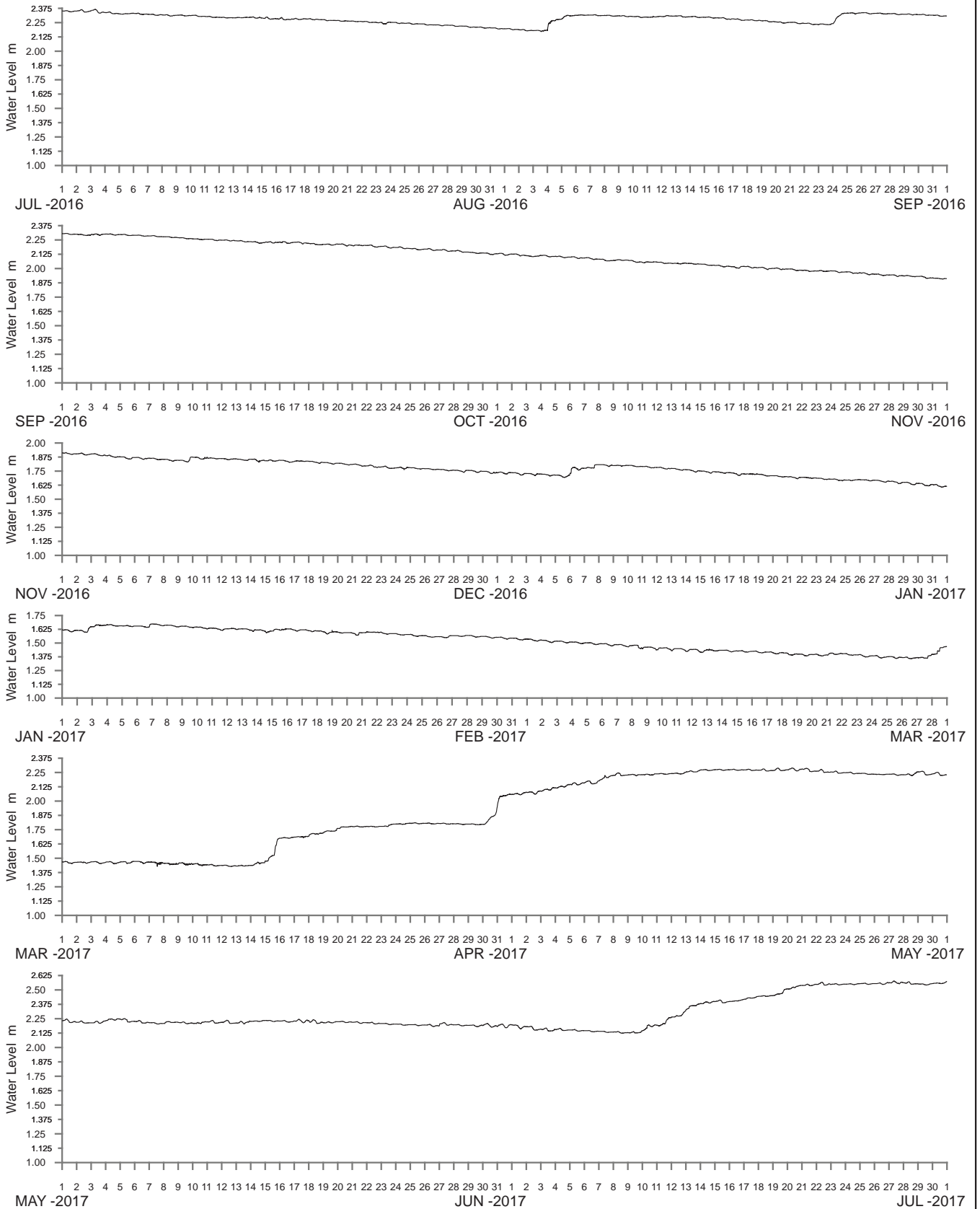
**Manly
Hydraulics
Laboratory**

**STATION LOCATIONS
RICHMOND RIVER REGION**

MHL
Report 2573

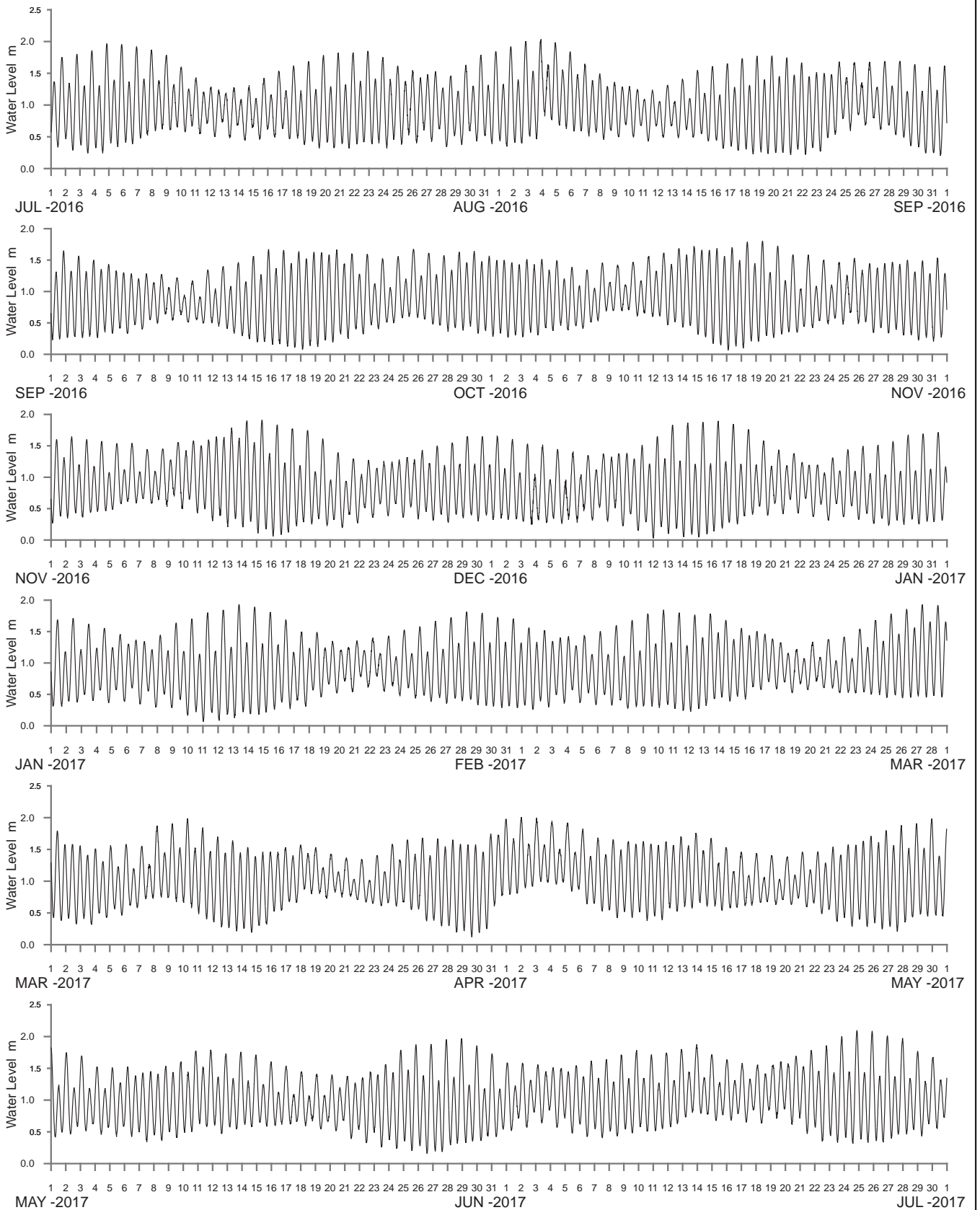
Figure
23

DRAWING 2573-23.cdr



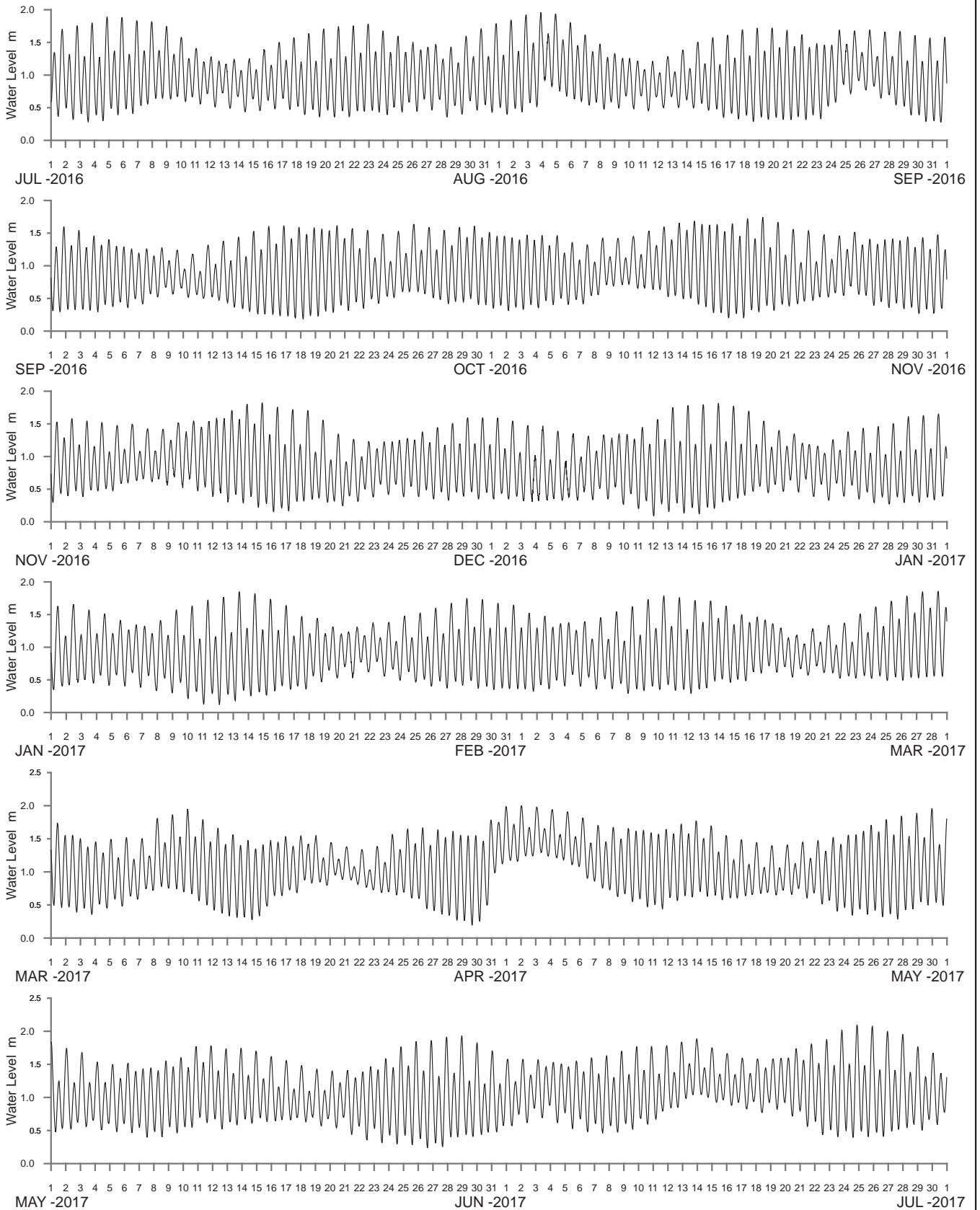
WATER LEVEL REFERENCED TO AUSTRALIAN HEIGHT DATUM

----- DATA LOSS



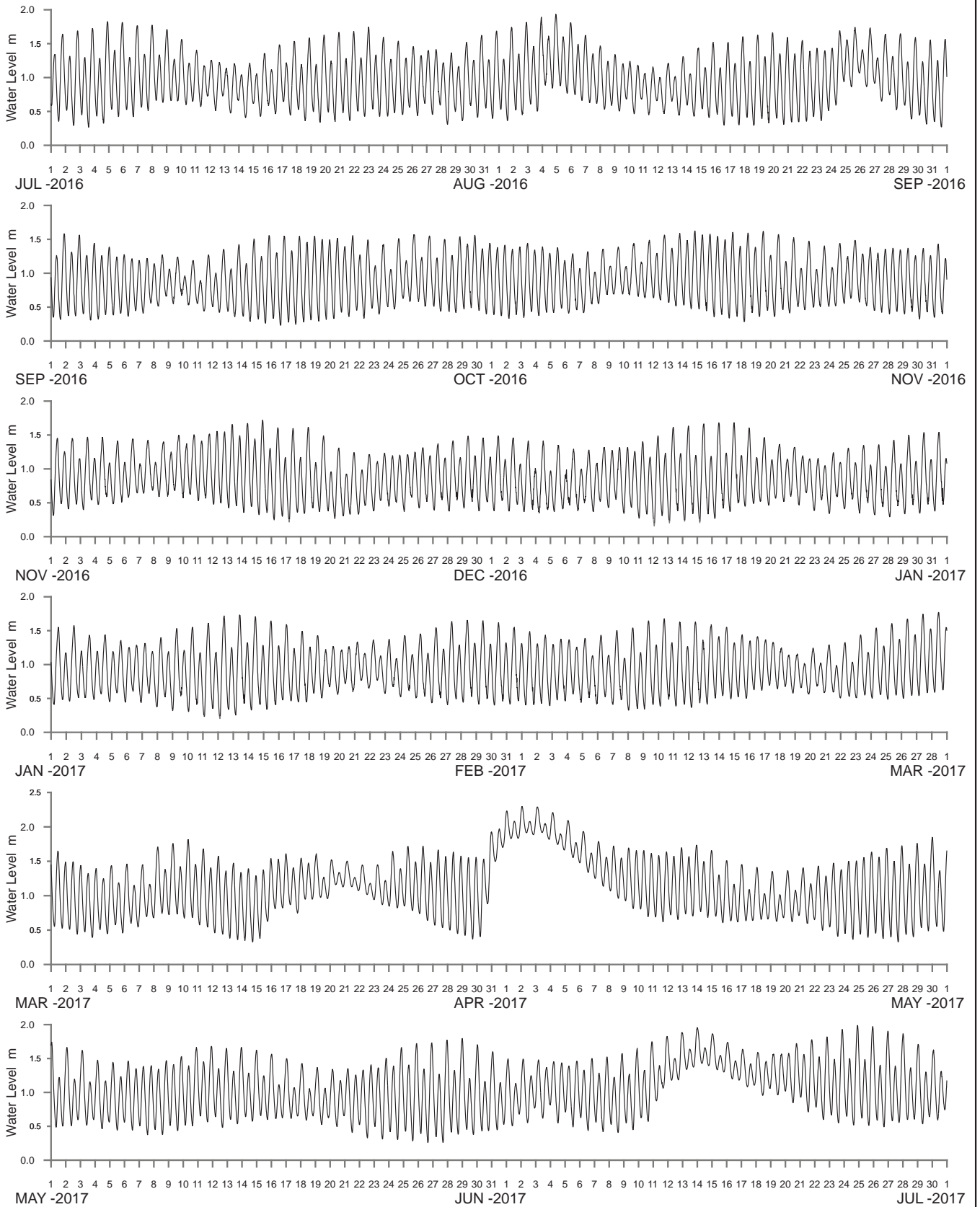
WATER LEVEL REFERENCED TO RICHMOND RIVER VALLEY DATUM

----- DATA LOSS



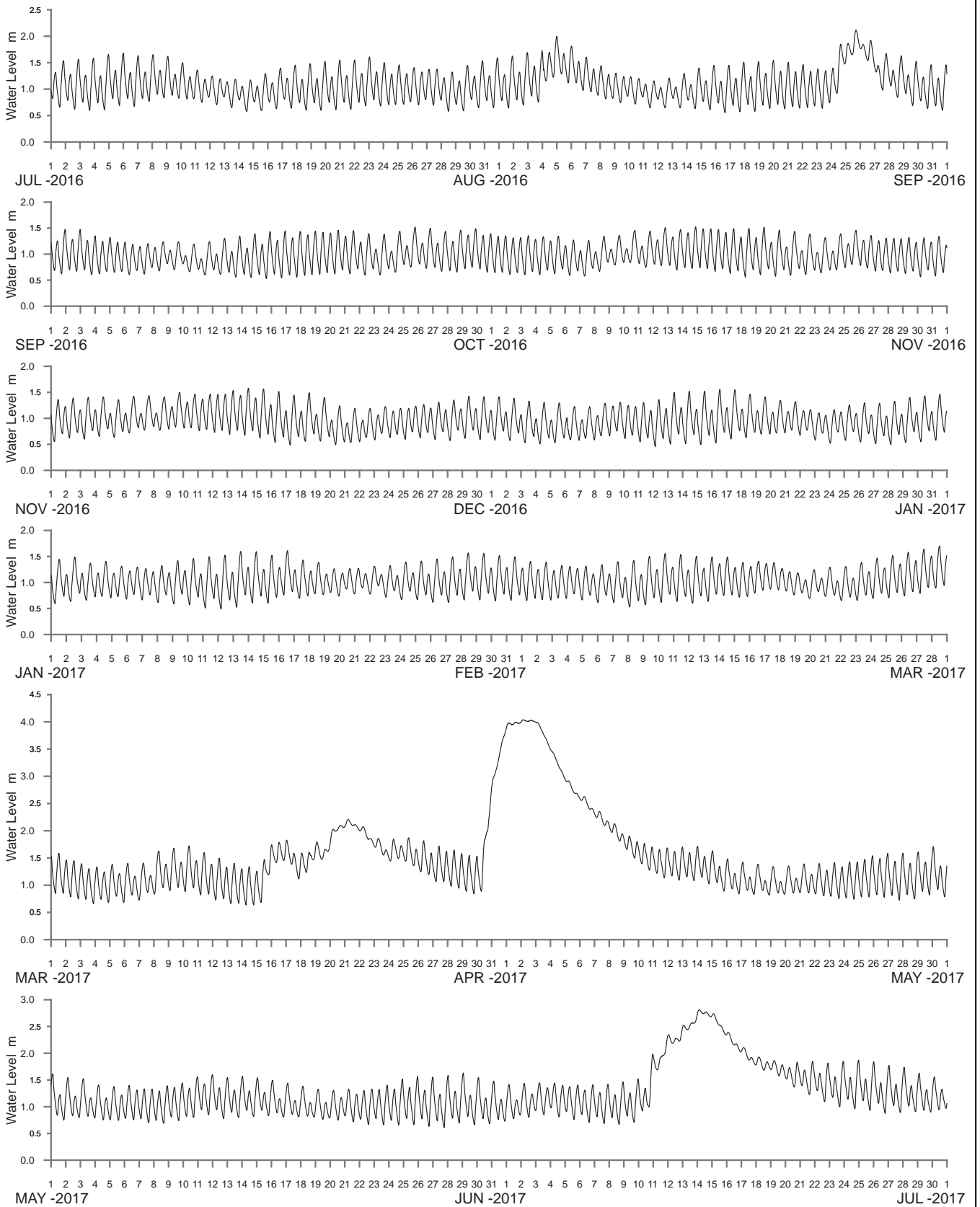
WATER LEVEL REFERENCED TO RICHMOND RIVER VALLEY DATUM

----- DATA LOSS



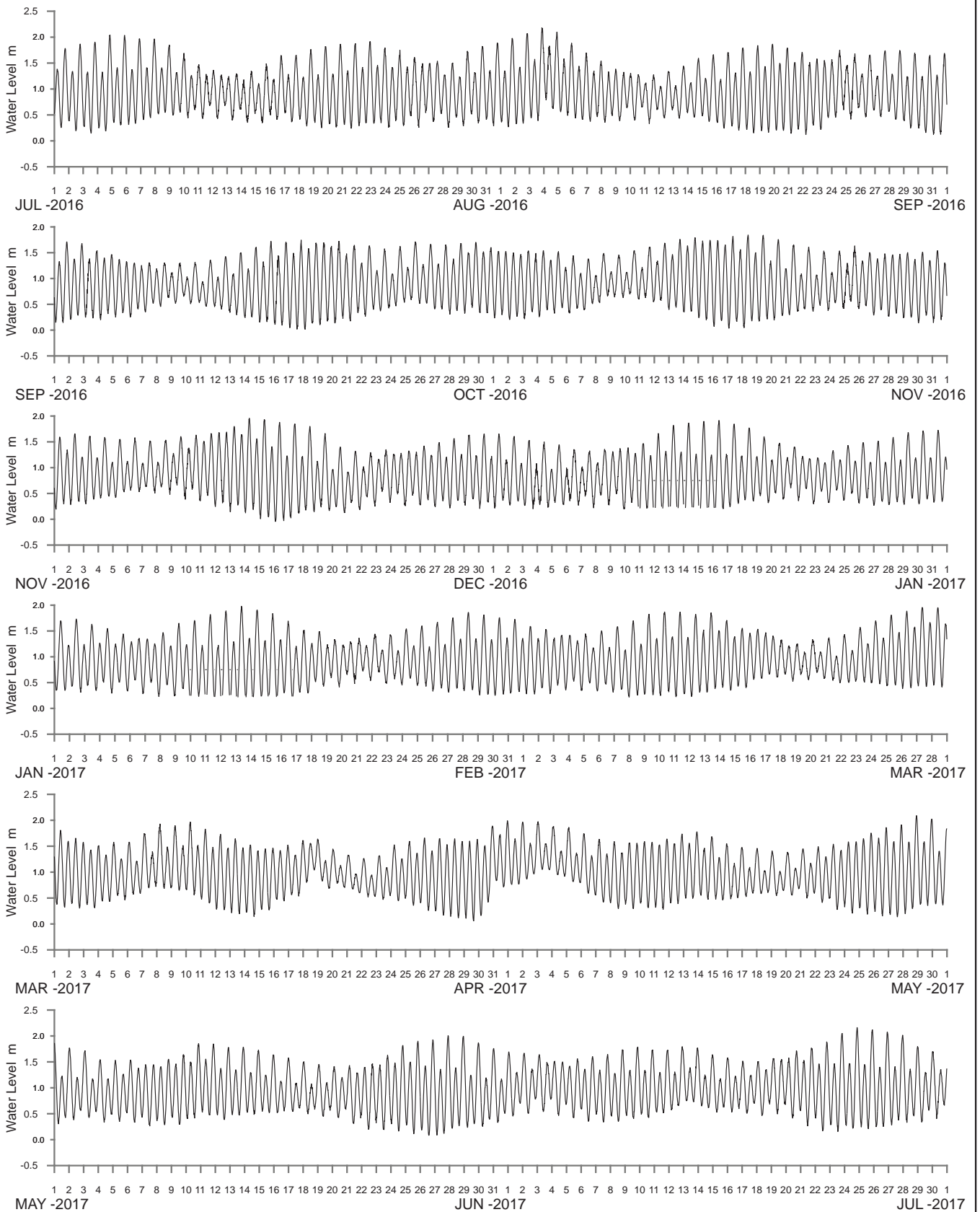
WATER LEVEL REFERENCED TO RICHMOND RIVER VALLEY DATUM

----- DATA LOSS



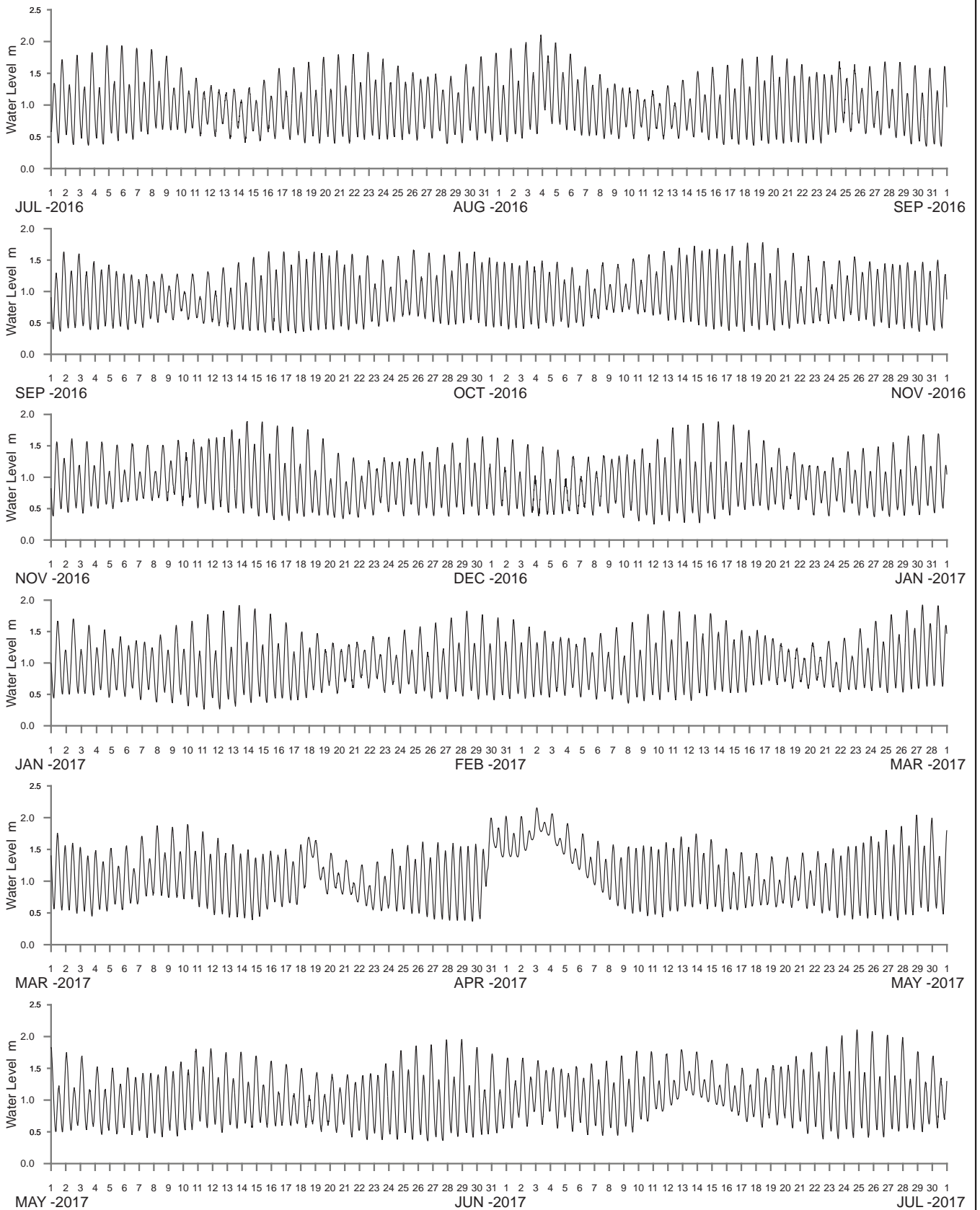
WATER LEVEL REFERENCED TO RICHMOND RIVER VALLEY DATUM

----- DATA LOSS



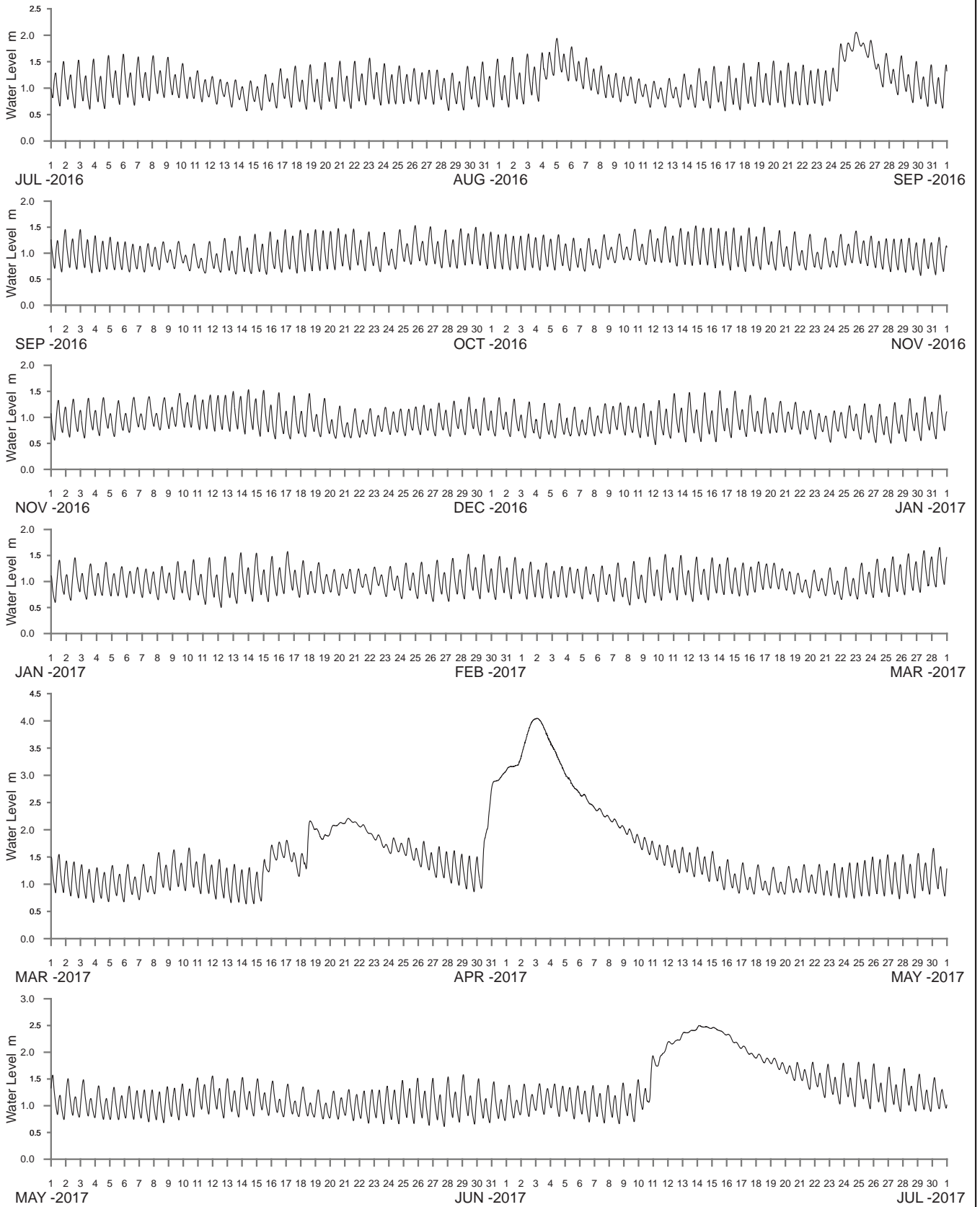
WATER LEVEL REFERENCED TO RICHMOND RIVER VALLEY DATUM

----- DATA LOSS



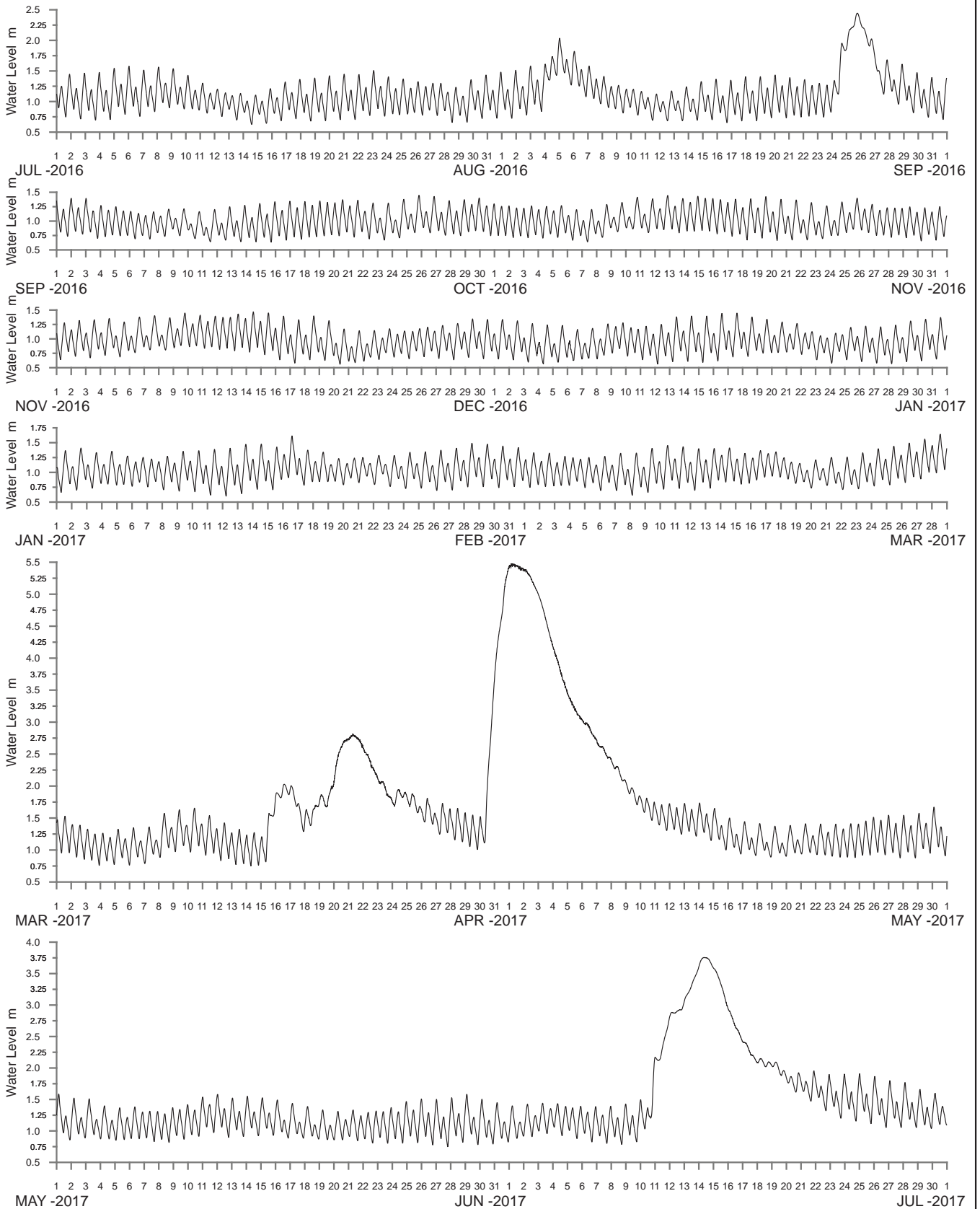
WATER LEVEL REFERENCED TO RICHMOND RIVER VALLEY DATUM

----- DATA LOSS



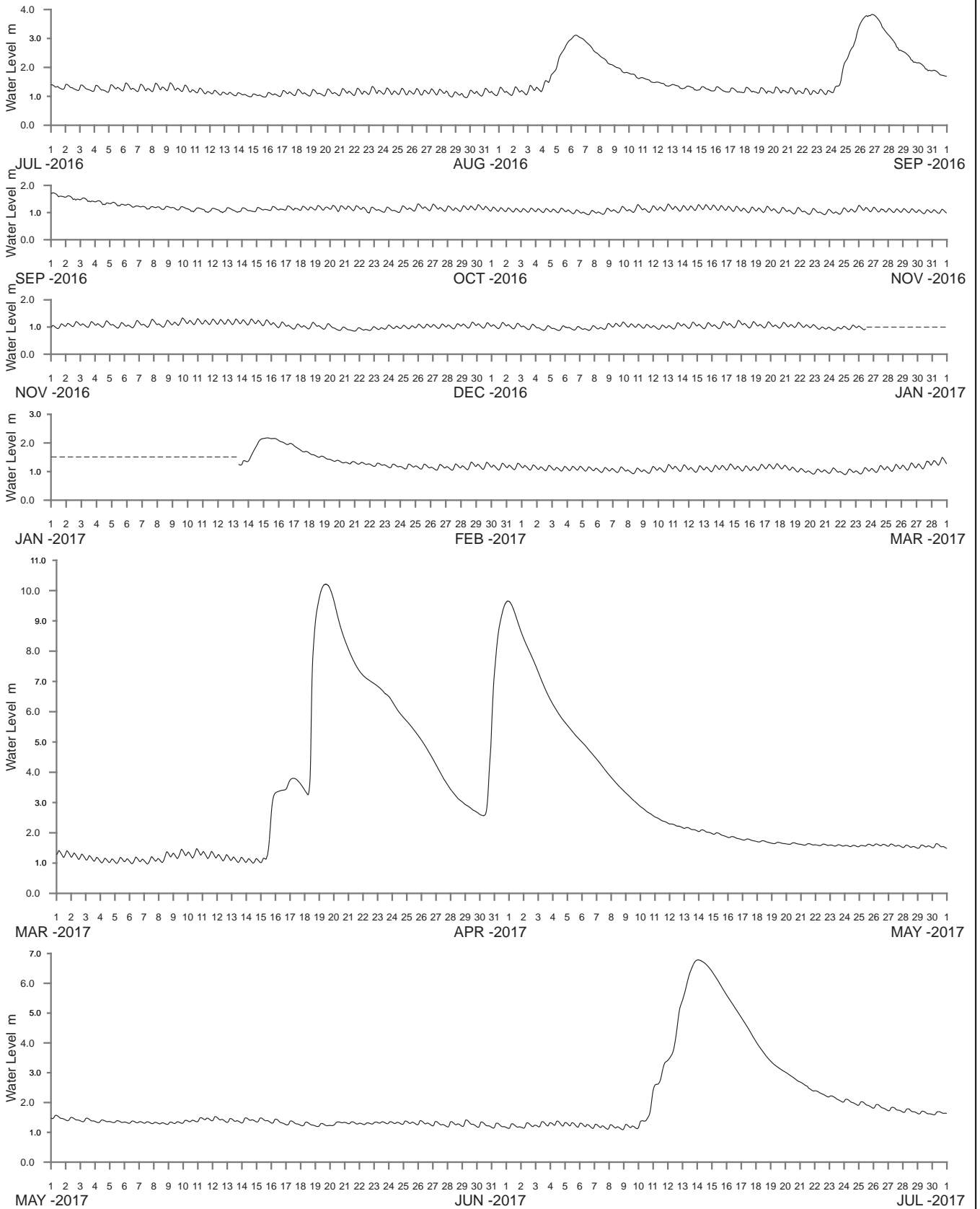
WATER LEVEL REFERENCED TO RICHMOND RIVER VALLEY DATUM

----- DATA LOSS



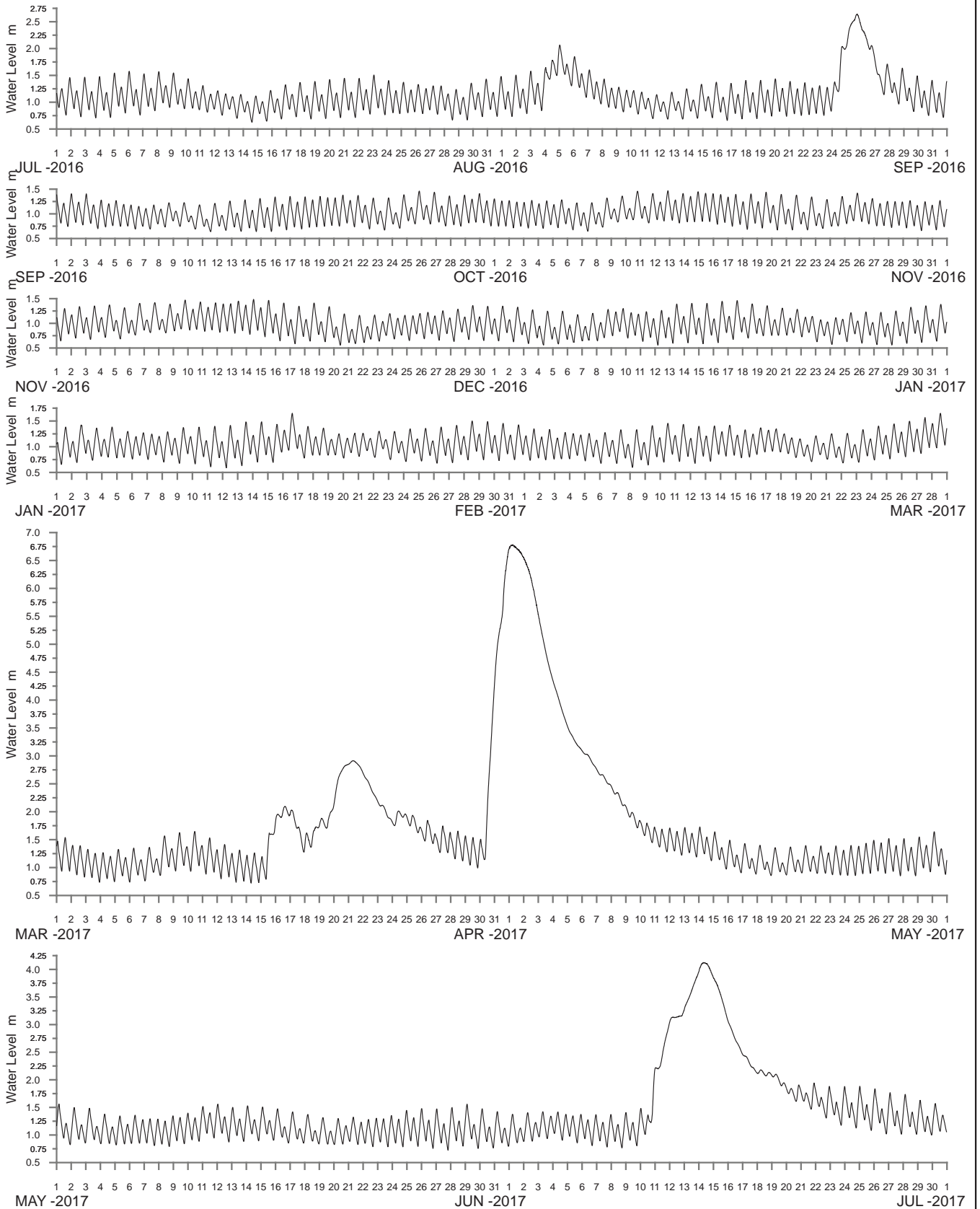
WATER LEVEL REFERENCED TO RICHMOND RIVER VALLEY DATUM

----- DATA LOSS



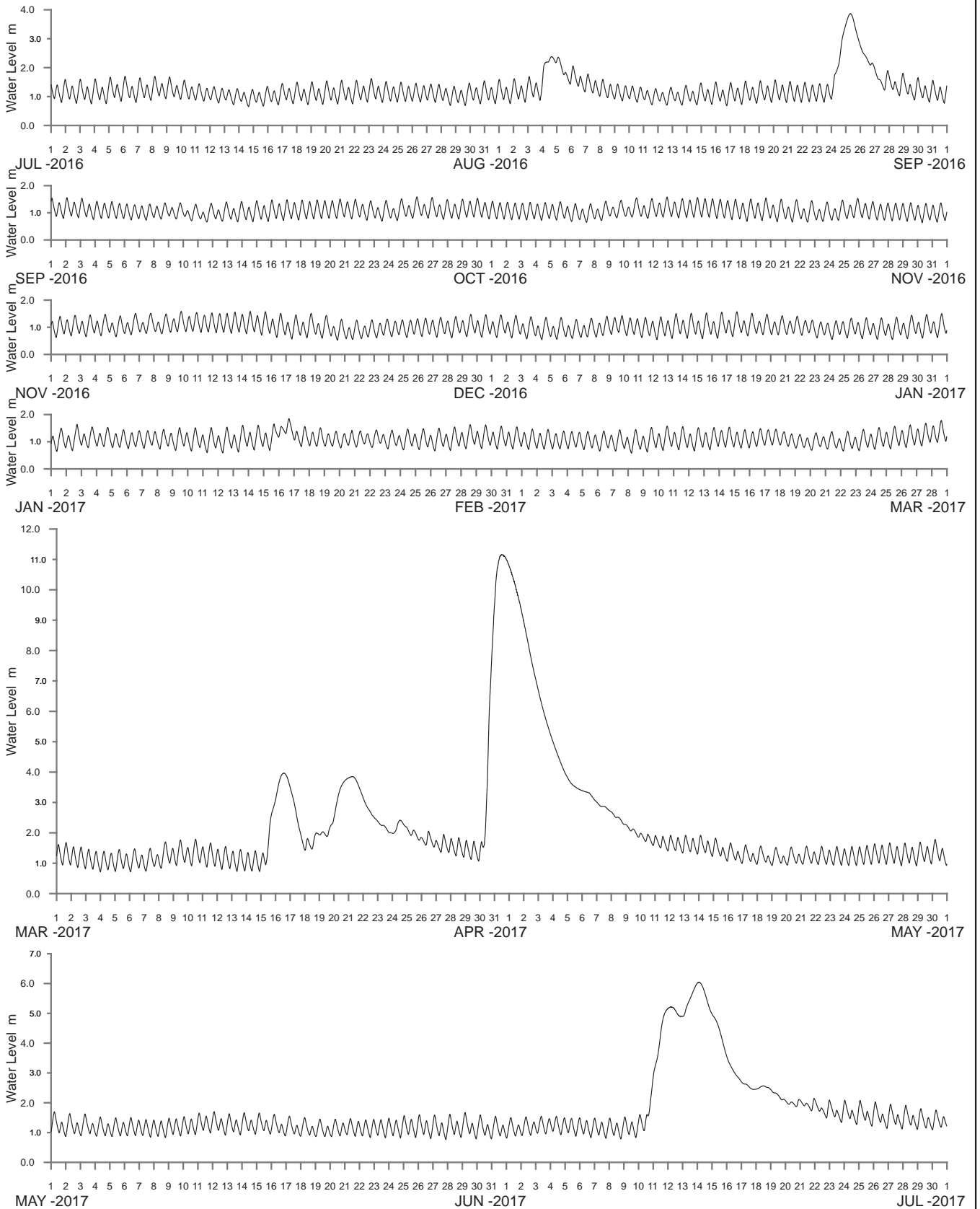
WATER LEVEL REFERENCED TO RICHMOND RIVER VALLEY DATUM

----- DATA LOSS



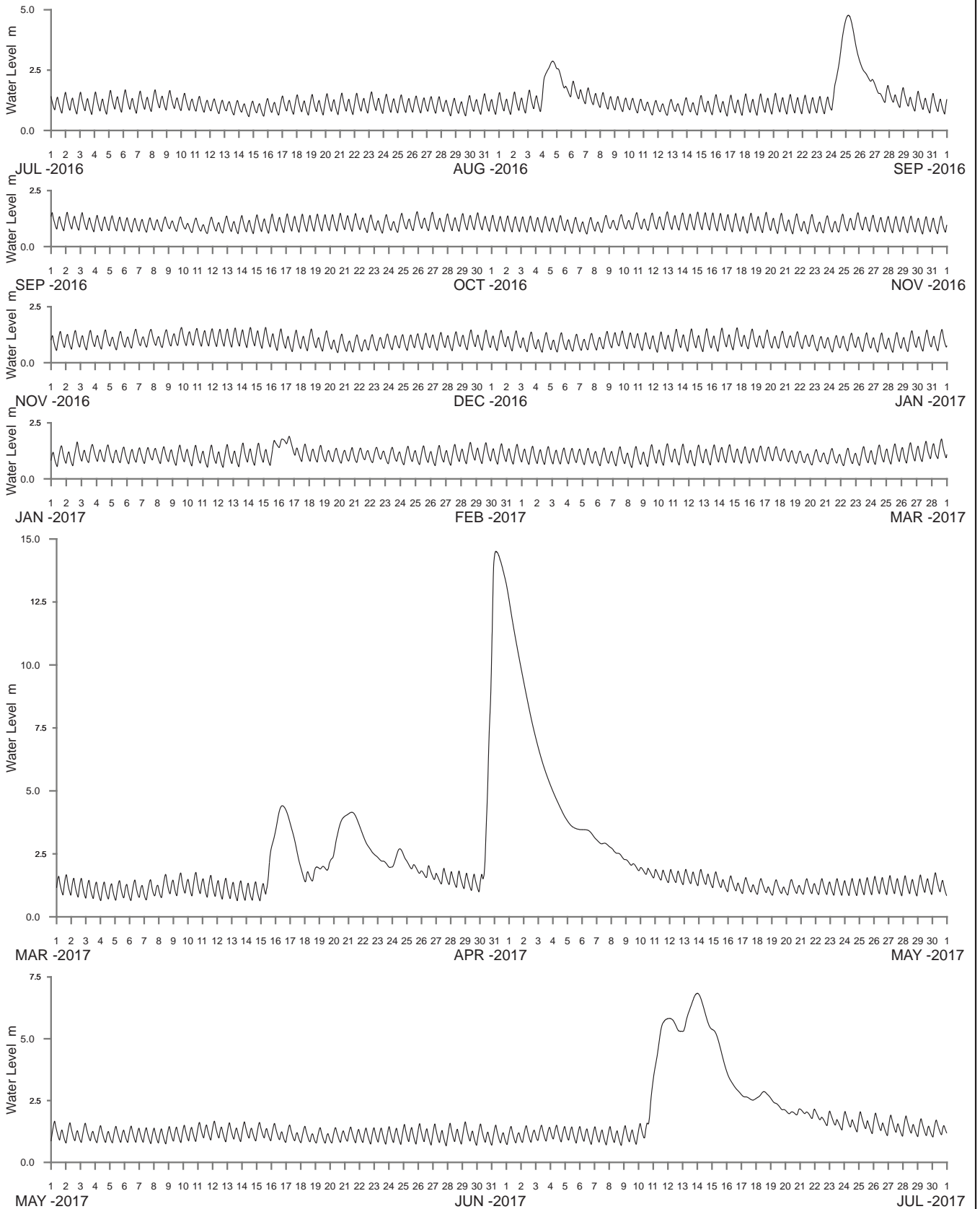
WATER LEVEL REFERENCED TO RICHMOND RIVER VALLEY DATUM

----- DATA LOSS



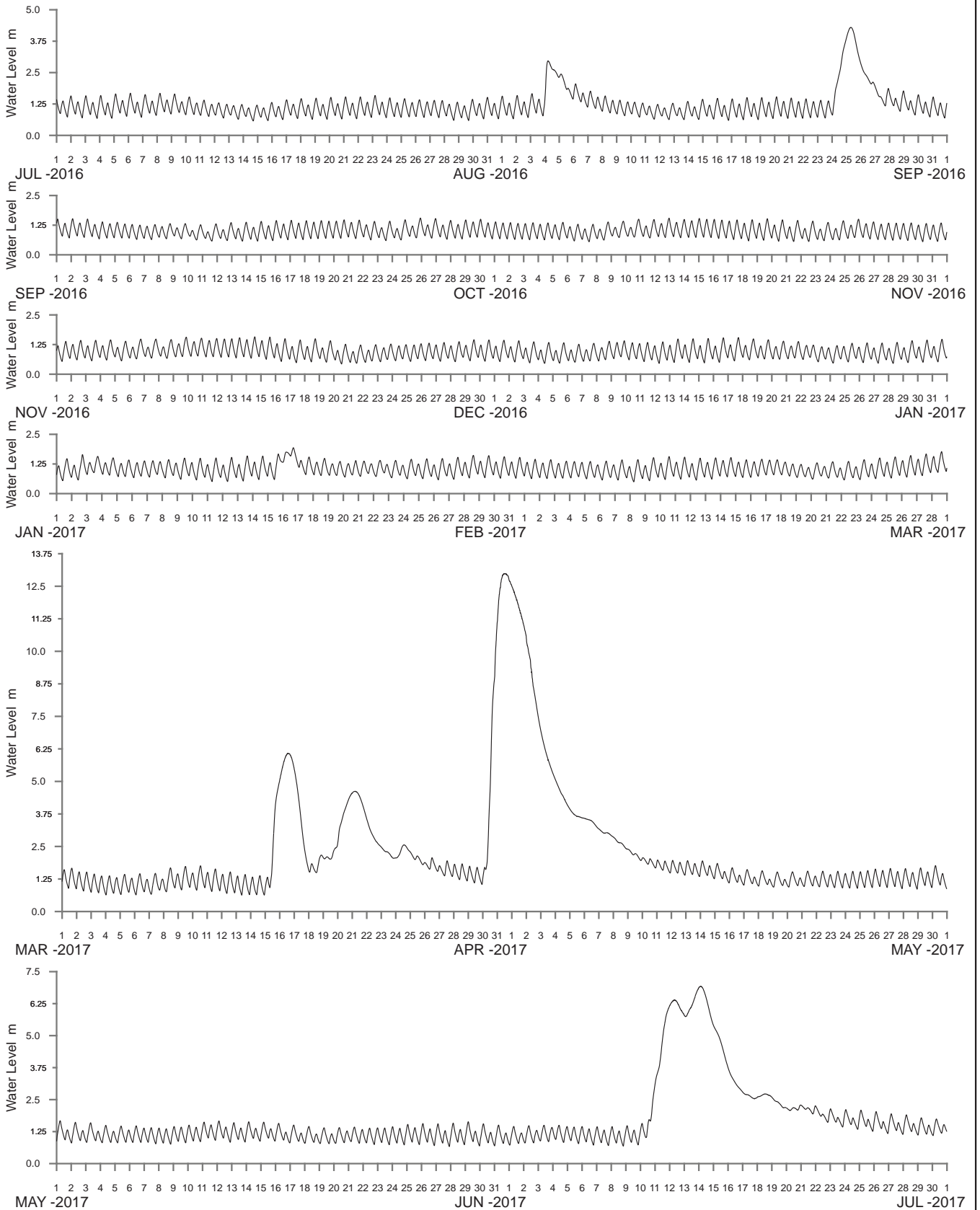
WATER LEVEL REFERENCED TO RICHMOND RIVER VALLEY DATUM

----- DATA LOSS



WATER LEVEL REFERENCED TO RICHMOND RIVER VALLEY DATUM

----- DATA LOSS

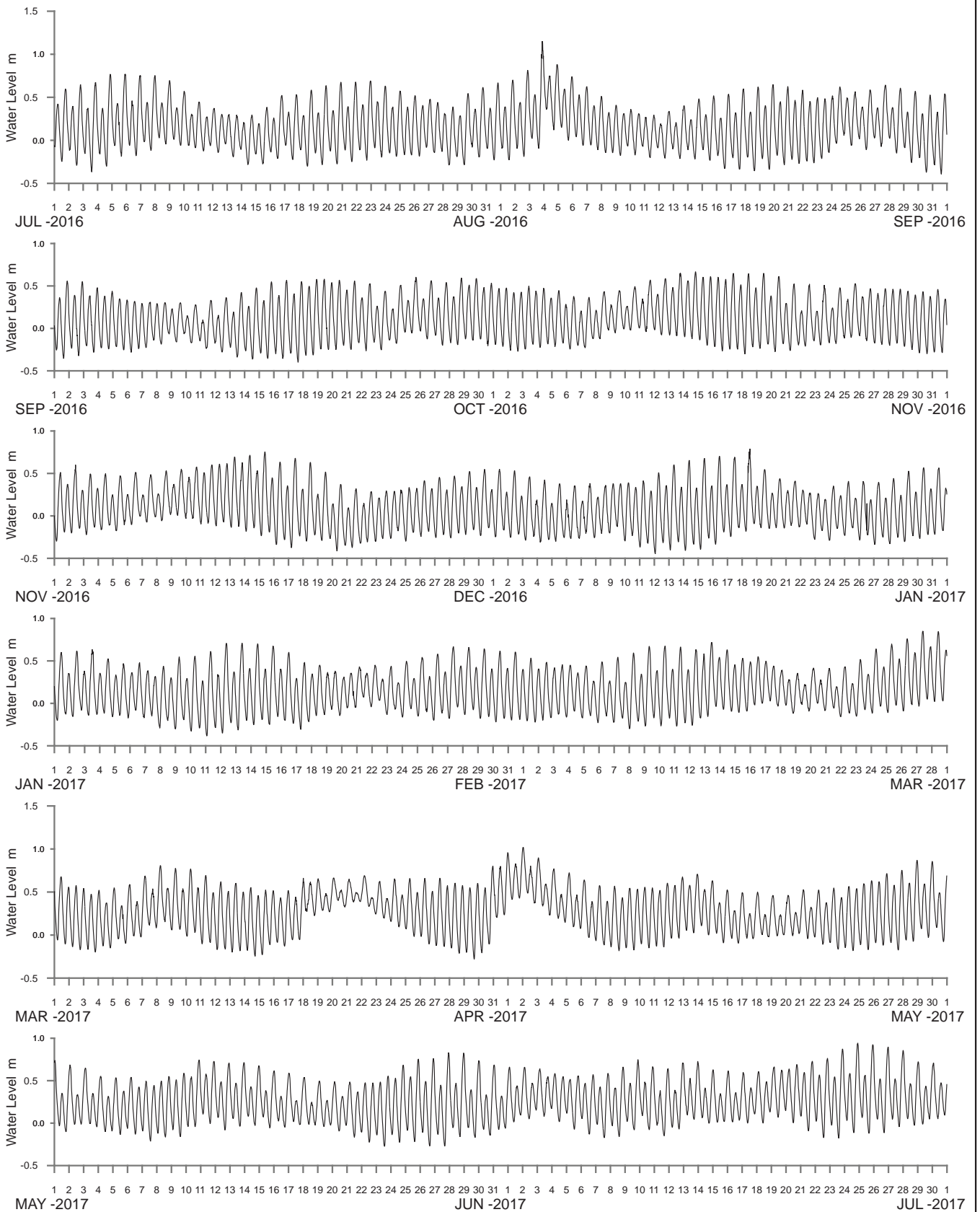


WATER LEVEL REFERENCED TO RICHMOND RIVER VALLEY DATUM

----- DATA LOSS

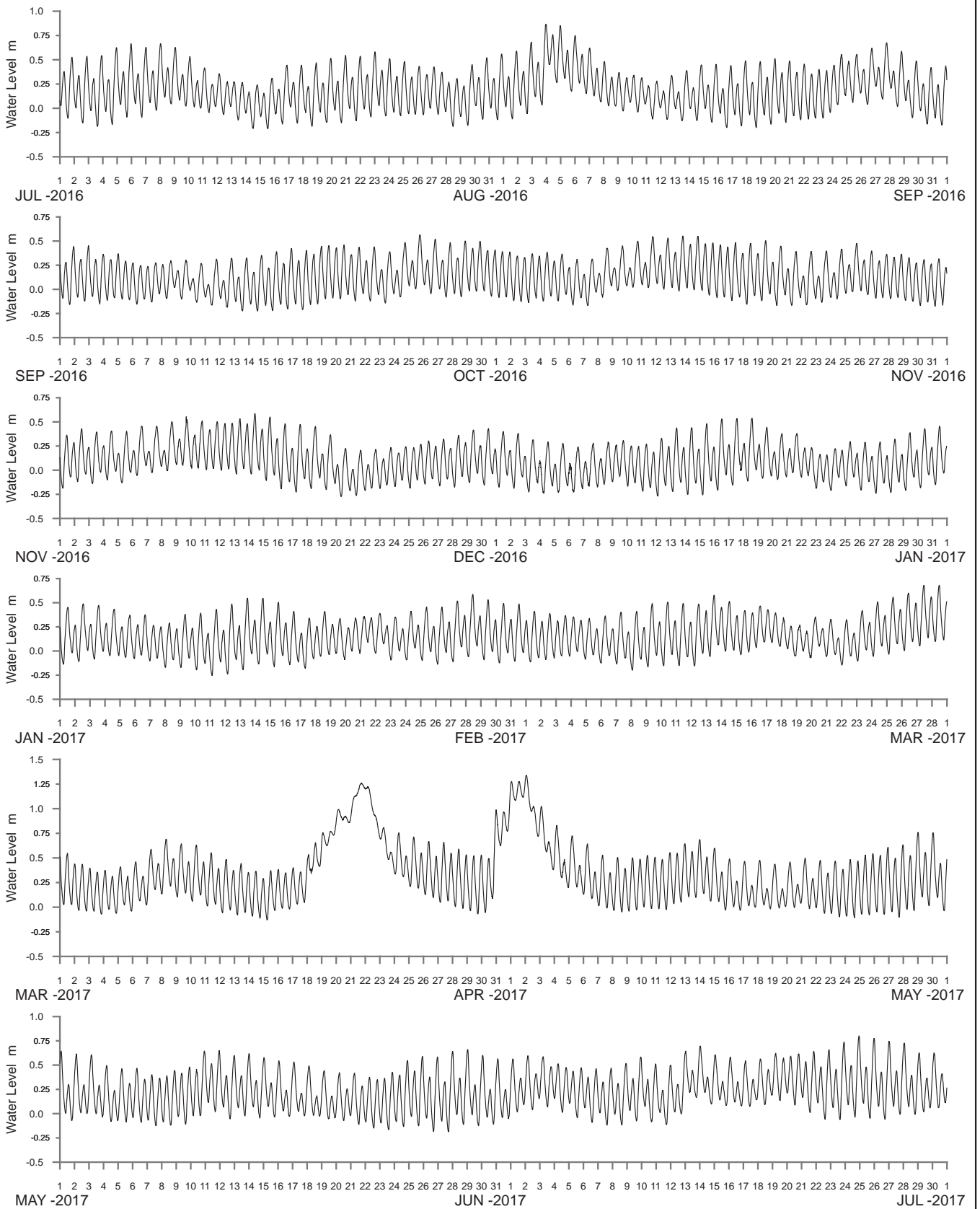


See Report MHL2574
 NSW Ocean and River
 Entrance Tidal Levels



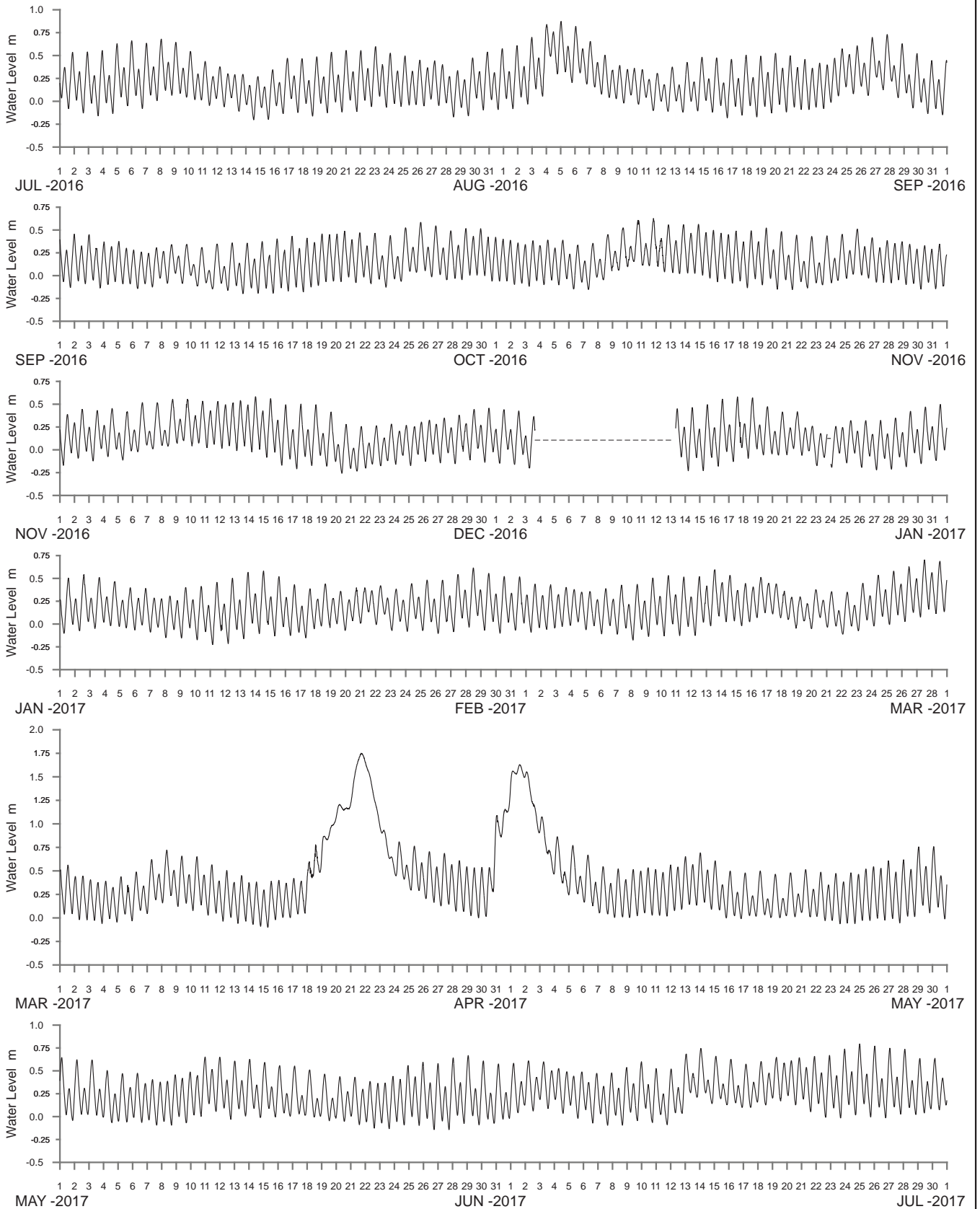
WATER LEVEL REFERENCED TO AUSTRALIAN HEIGHT DATUM

----- DATA LOSS



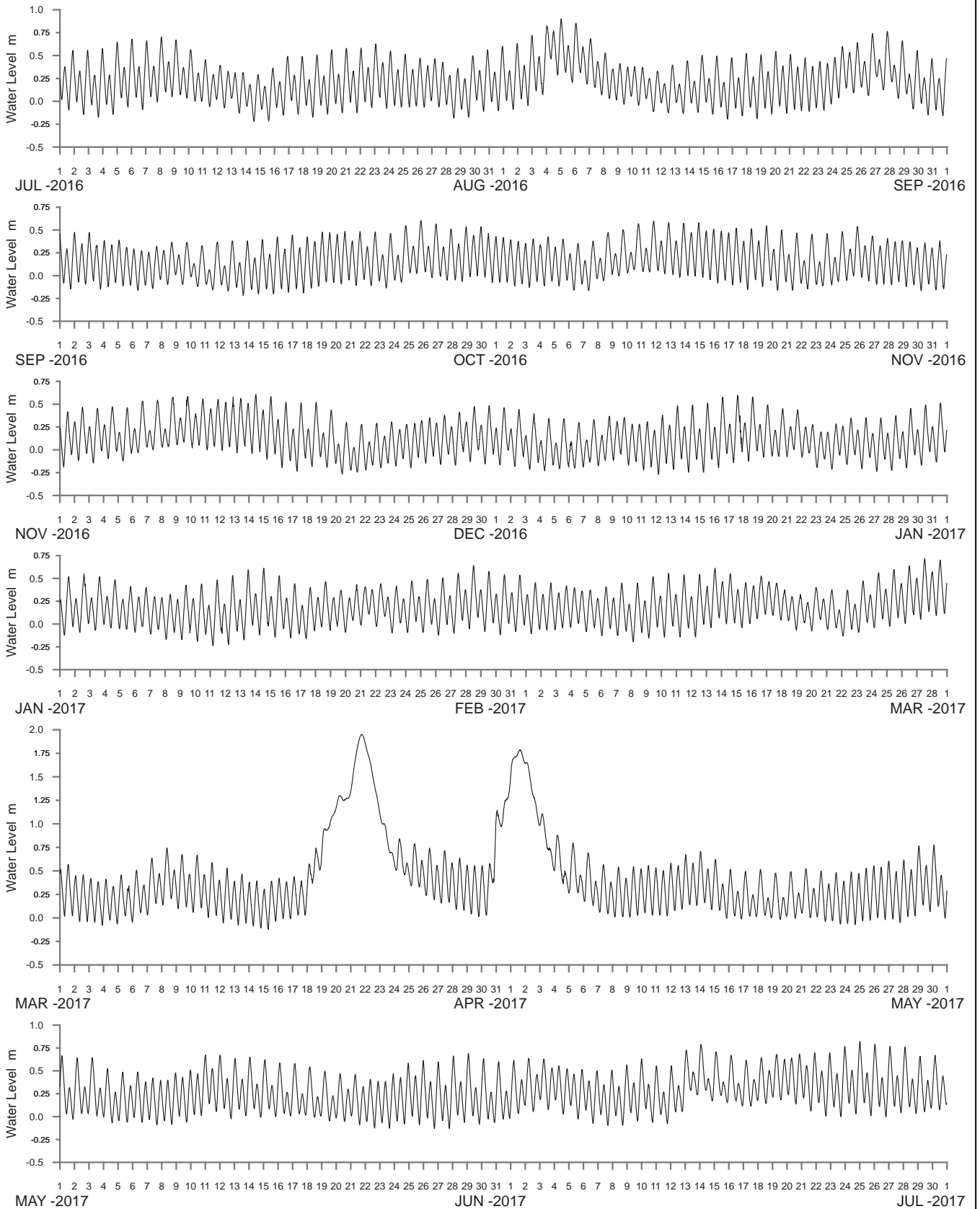
WATER LEVEL REFERENCED TO AUSTRALIAN HEIGHT DATUM

----- DATA LOSS



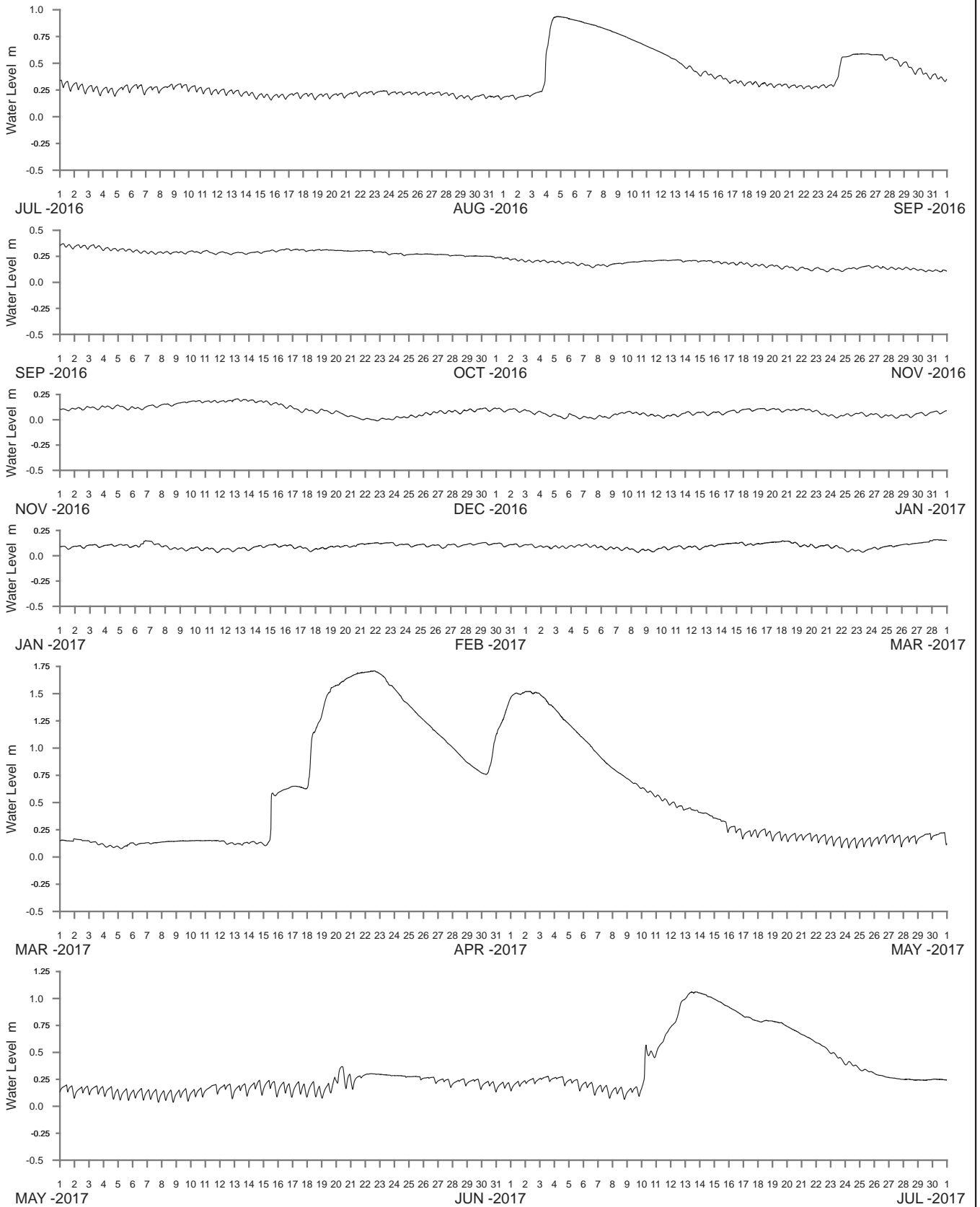
WATER LEVEL REFERENCED TO AUSTRALIAN HEIGHT DATUM

----- DATA LOSS



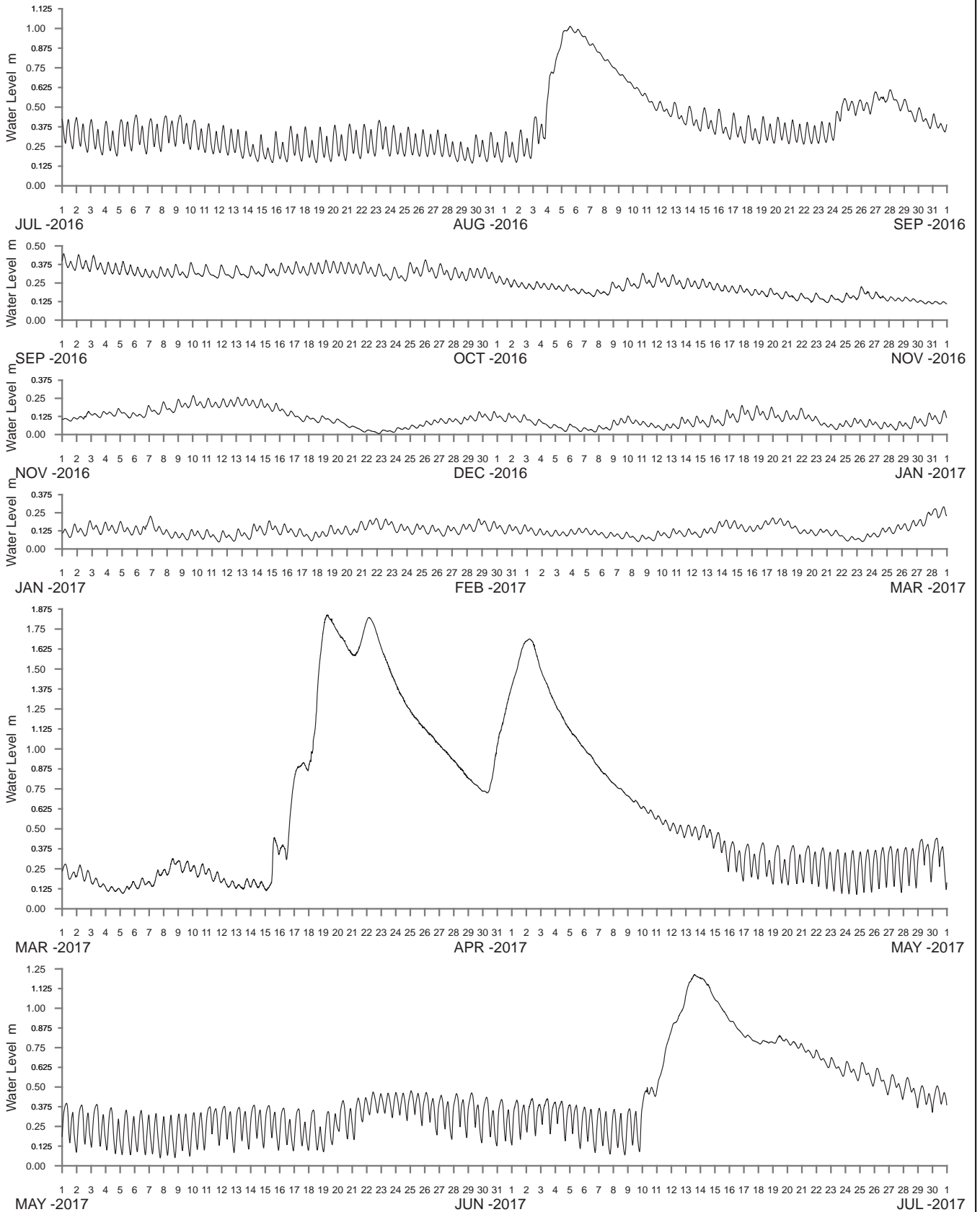
WATER LEVEL REFERENCED TO AUSTRALIAN HEIGHT DATUM

----- DATA LOSS



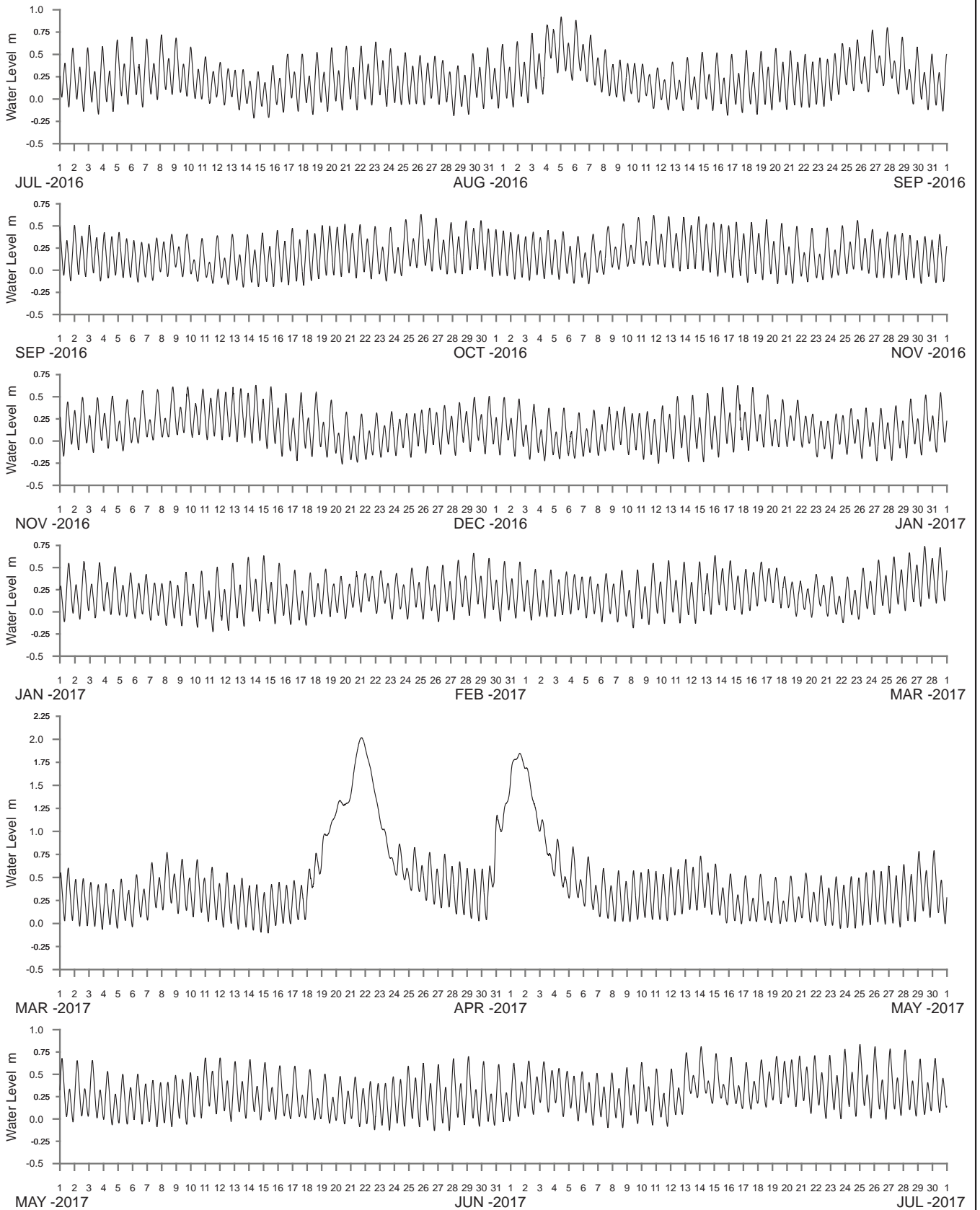
WATER LEVEL REFERENCED TO AUSTRALIAN HEIGHT DATUM

----- DATA LOSS



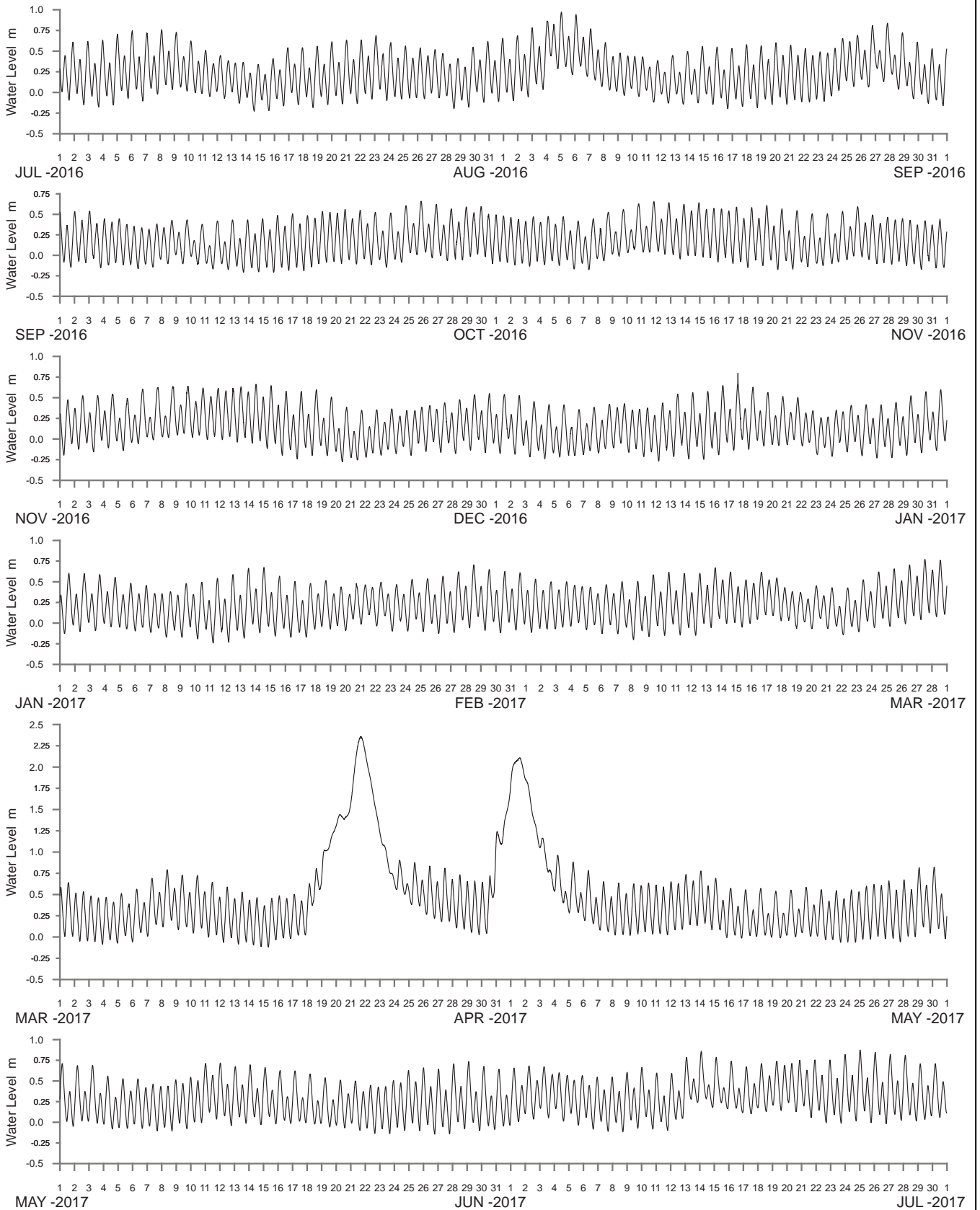
WATER LEVEL REFERENCED TO AUSTRALIAN HEIGHT DATUM

- - - - - DATA LOSS



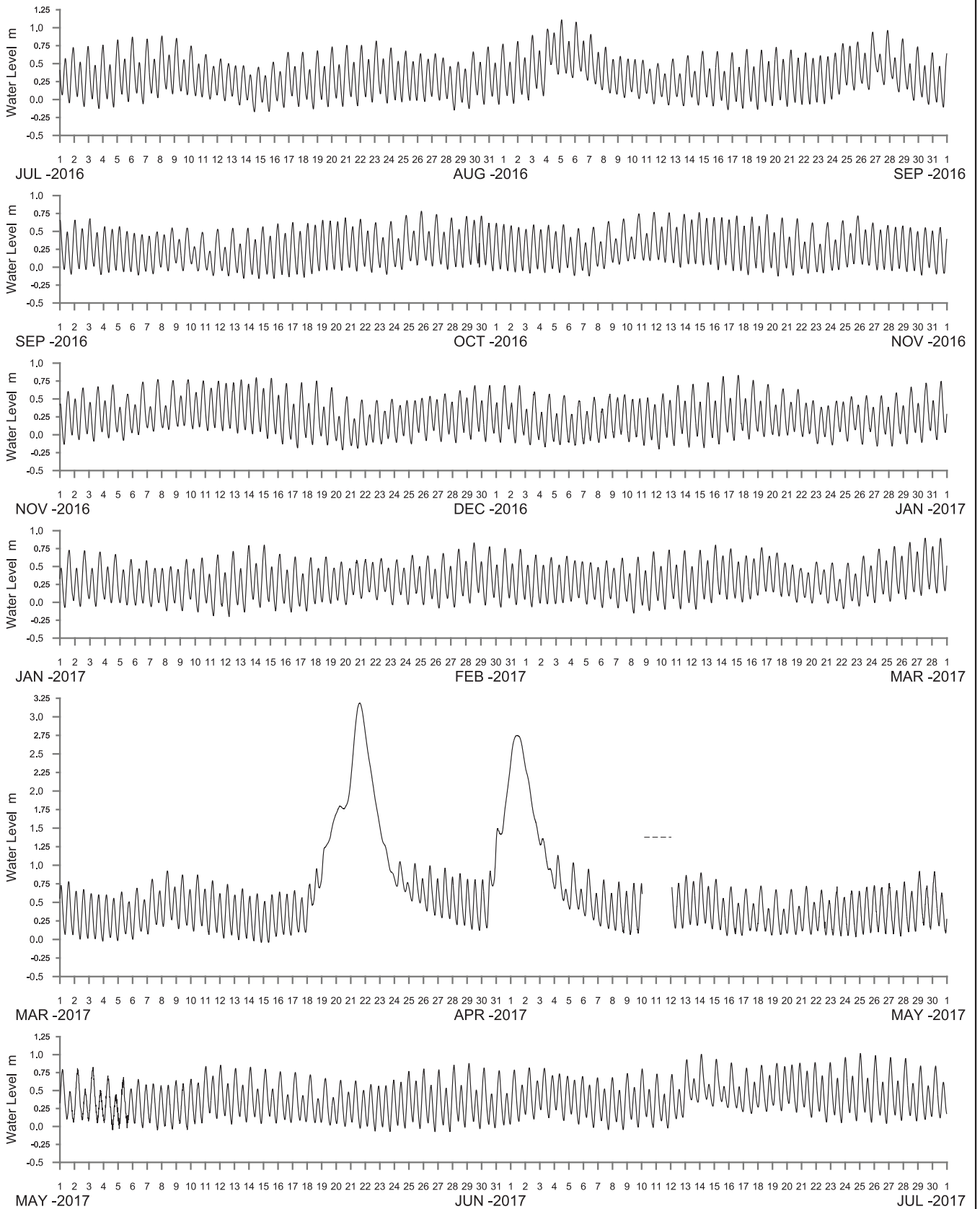
WATER LEVEL REFERENCED TO AUSTRALIAN HEIGHT DATUM

----- DATA LOSS



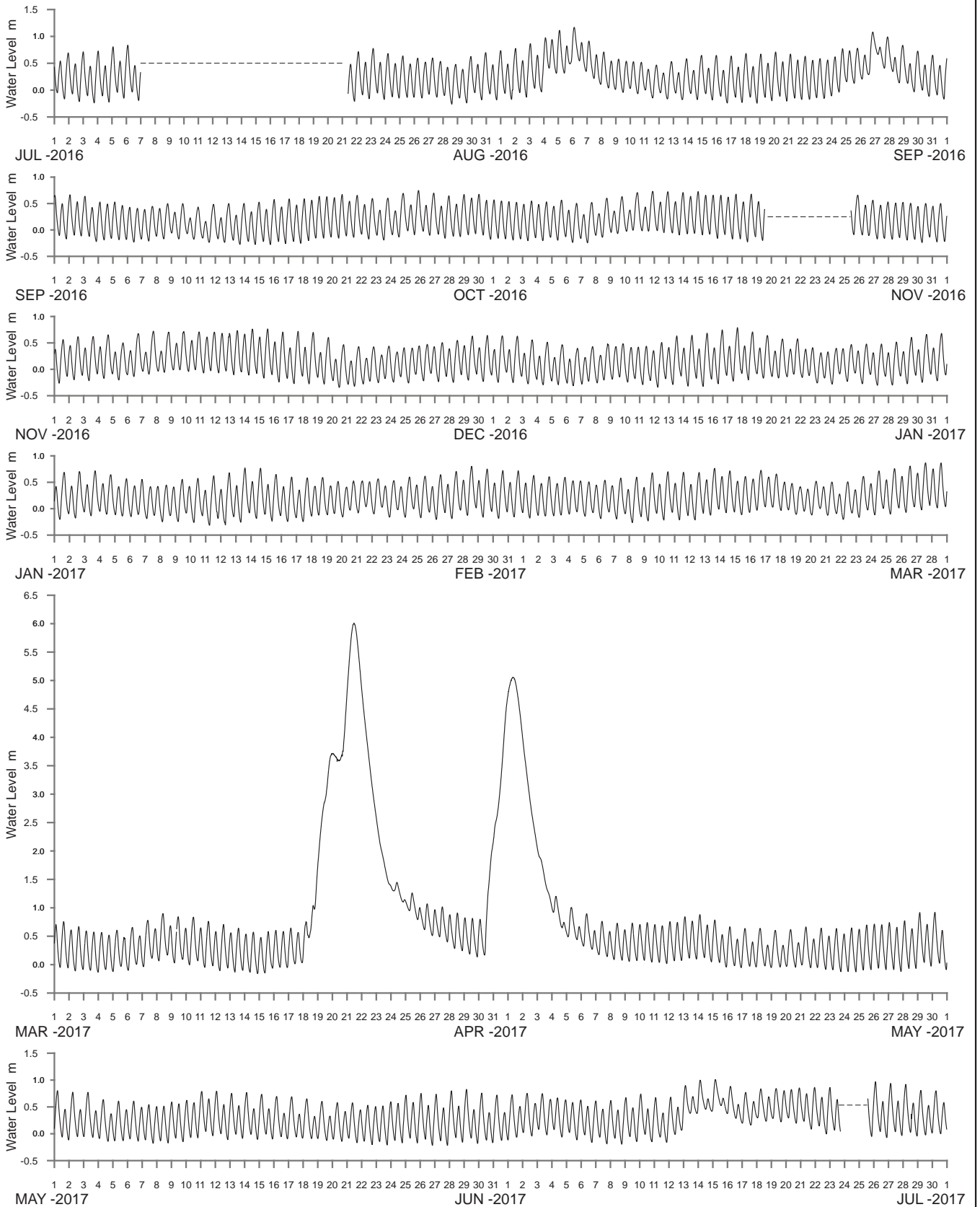
WATER LEVEL REFERENCED TO AUSTRALIAN HEIGHT DATUM

----- DATA LOSS



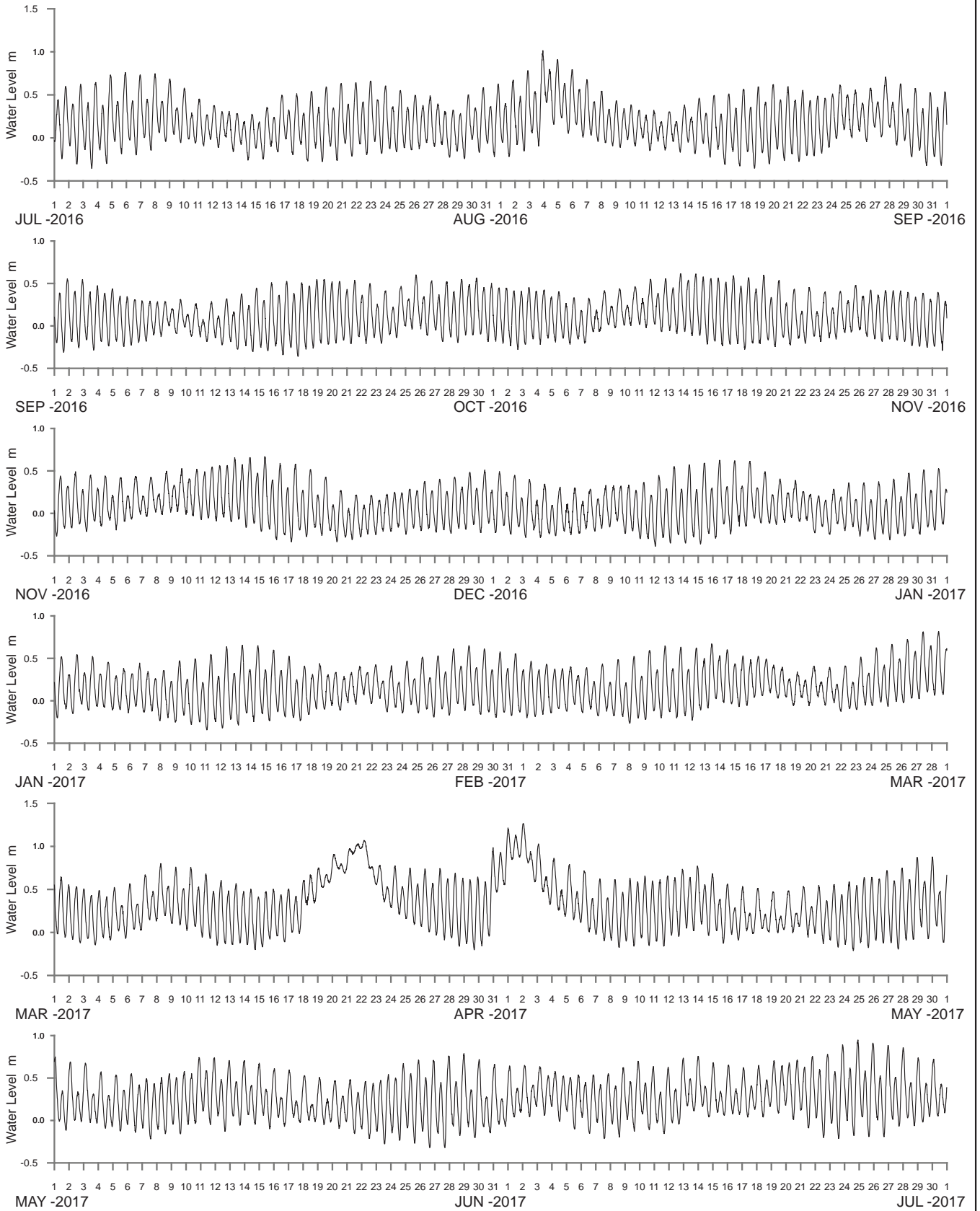
WATER LEVEL REFERENCED TO AUSTRALIAN HEIGHT DATUM

----- DATA LOSS



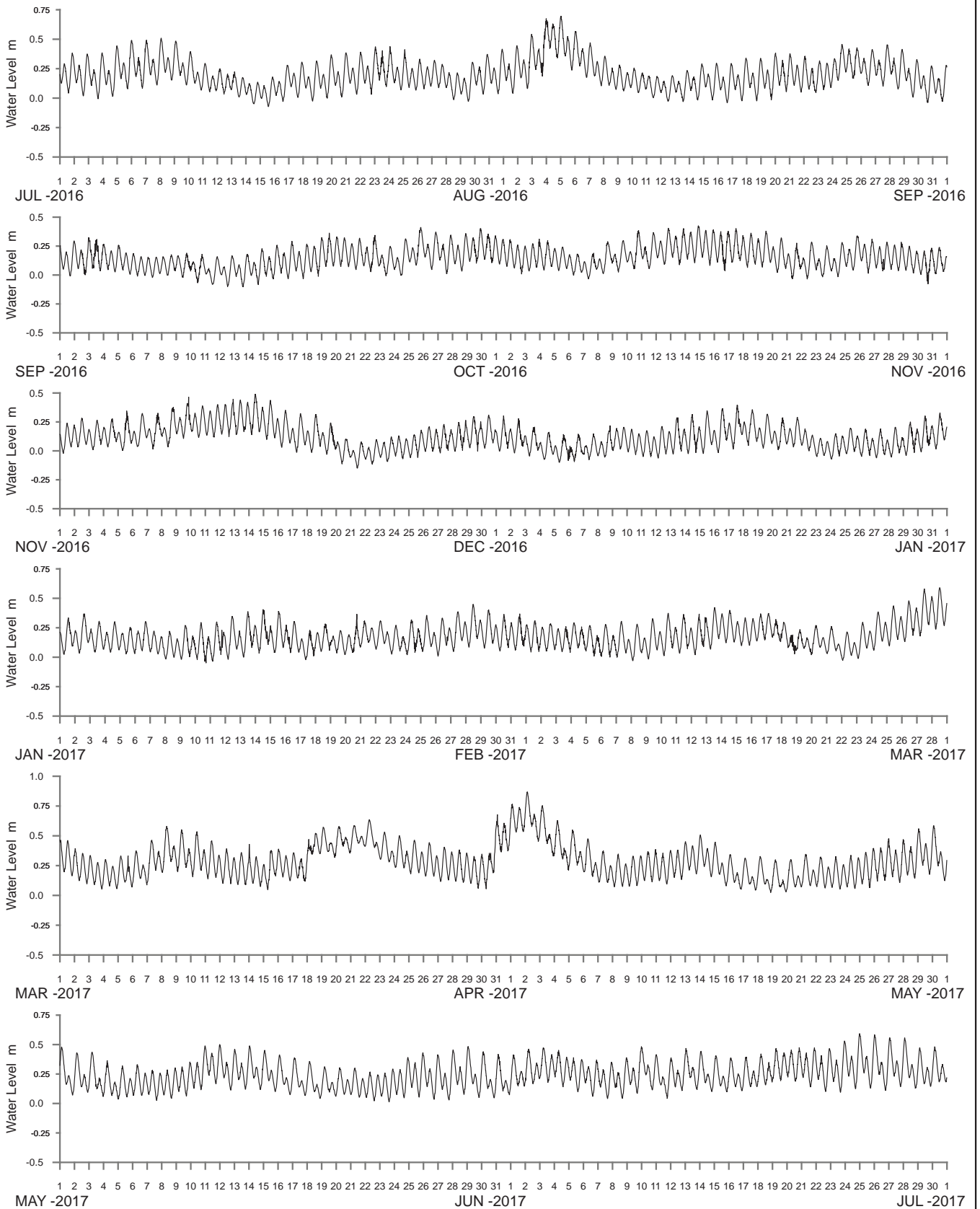
WATER LEVEL REFERENCED TO AUSTRALIAN HEIGHT DATUM

----- DATA LOSS



WATER LEVEL REFERENCED TO AUSTRALIAN HEIGHT DATUM

----- DATA LOSS



WATER LEVEL REFERENCED TO AUSTRALIAN HEIGHT DATUM

----- DATA LOSS